

\$8

THE ARRL

REPEATER DIRECTORY

1997

1998

EDITION



THE AUTHORITATIVE
SOURCE OF VHF-UHF
REPEATER LISTINGS

The ARRL Repeater Directory



**Edited by
Jay Mabey, NU0X**

**The American Radio Relay League
Newington, CT 06111-1494**

PURPOSE

The purpose of the ARRL *Repeater Directory* is to provide:

- 1) A reference manual of repeater locations, frequencies and other pertinent data for the United States, Canada and, where available, The Caribbean, Central and South America, Pacific Islands under US jurisdiction and portions of Europe.
- 2) Information necessary to contact Frequency Coordinators and ARRL officers.
- 3) A national listing of ARRL Special Service Clubs (SSCs), their meeting times, locations and contact persons

Special assistance for this edition was provided by Tom Hammond, NØSS.

Copyright © 1997 by

The American Radio Relay League, Inc.

Copyright secured under the Pan-American Convention
International Copyright secured

This work is Publication no. 37 of the Radio Amateur's Library, published by the League. All rights reserved. No part of this work may be reproduced in any form except by written permission of the publisher. All rights of translation are reserved.

Printed in USA

Quedan reservados todos los derechos

ISSN: 0190-3632

ISBN: 0-87259-353-3

\$7.00

Twenty-Sixth Edition

12 STORE BUYING POWER



HAM RADIO OUTLET

WORLDWIDE DISTRIBUTION



IC-W32A Dual Band Handheld

2m/440 MHz HT

- 5w@13.5v
- Unit to unit/
computer to unit cloning
- 200 memory channels
w/Easy Alpha Naming

Call Now For Low Pricing!



FT-50RD Dual Band Handheld

2m/440 MHz HT

- Alpha numeric display
- Wide Band receive
- Battery Saver • 112 Memories
- Mil-Spec • HiSpeed scanning

Call Now For Low Pricing!



DJ-S41T Handheld

440 MHz Tiny HT

- 340 mw • 21 memories
- Uses 3 "AA" Batteries
- Encode built-in • Pivot antenna
- Less than 5" high & 2 1/4" wide

Watch for companion 2mtr version
COMING SOON!

Call Now For Low Pricing!



TH-235A 2m Handheld

- 2m HT • Wide Band Rx
- 60 channels • 5w at 13.8v
- Encode Built-in • Decode Opt.
- Wireless cloning
- DTSS + Multi-scan
- DTMF 16 Digit Memory

Call For Low Price Special!



ANAHEIM, CA 92801
(714) 533-7373

OAKLAND, CA 94606
(510) 534-5757

SAN DIEGO, CA 92123
(619) 560-4900

SUNNYVALE, CA 94086
(408) 736-9496

BURBANK, CA 91506
(818) 842-1786

NEW CASTLE, DE 19720
(302) 322-7092

PORTLAND, OR 97223
(503) 598-0555

DENVER, CO 80231
(303) 745-7373

PHOENIX, AZ 85015
(602) 242-3515

ATLANTA, GA 30340
(404) 263-0700

WOODBIDGE, VA 22191
(703) 643-1063

SALEM, NH 03079
(603) 898-3750

PHONE HOURS: 9:30 AM - 5:30 PM

— CALL TOLL FREE —

WEST	1-800-854-6046
MOUNTAIN	1-800-444-9476
SOUTHEAST	1-800-444-7927
MID-ATLANTIC	1-800-444-4799
NEW ENGLAND	1-800-444-0047
NORTHEAST	1-800-644-4476

AZ, CA, CO, GA, VA residents add sales tax.
Prices, specifications, descriptions, subject
to change without notice.

Toll free, incl. Hawaii, Alaska, Canada; call routed to nearest store; all HRO 800-lines can assist you,
if the first line you call is busy, you may call another.

MFJ *pocket* Code Tutor

Learn Morse code fast, anywhere . . . LCD display checks your copy instantly . . . Easy Beginner's Course . . .



MFJ-418
\$79⁹⁵

Learn Morse Code anywhere, anytime with this *tiny MFJ pocket size Morse Code Tutor™!*

Enjoy practice at home, going to work, on

vacation, on a plane or in a hotel -- no matter where you are.

MFJ's proven *Beginner Course* takes you from zero code speed to solid copy *fast!* QST rate MFJ tutors "*the clear choice for beginners*". It follows the ARRL/VEC format.

MFJ's *InteractiveMode™* lets you set the pace -- you decide when to copy the next group and how many -- great for beginners.

Realistic plain English QSO practice helps you pass your FCC code exam. Adjust speed from 3 to 55 words-per-minute.

High-speed practice takes you to extra class and beyond.

Practice copying *words* as one sound -- not individual characters -- makes you a true, high-speed CW pro.

Make up and save your own word and character practice sets.

MFJ-418 gives you a large LCD display that reads out letters, numbers and punctuation in *plain English*. See code as it is being sent! *InstantReply™* lets you check your copy *instantly*.

Super easy-to-use -- choose from menus on the LCD display -- *no instruction manual needed!*

Use earphone or built-in speaker. Adjustable pitch. Tiny 2 1/4 x 3 3/4 x 1 in. Uses 9 volt battery (not included). *Order yours today!*

Free Catalog/Nearest Dealer/Orders: 800-647-1800
visit our web site. . . <http://www.mfjenterprises.com>

MFJ

MFJ ENTERPRISES, INC.
Box 494, Miss State, MS 39762
Ph: (601)323-5869 Fax: 601-323-6551

MFJ . . . making quality affordable

TABLE OF CONTENTS

- 10** Chapter 1—General Information
- 35** Chapter 2—Band Plans
- 61** Chapter 3—Coordinators
- 85** Chapter 4—Repeater Lingo/
Novice Hints

Repeater Listings

- 93** 29.5-29.7 MHz
- 99** 51-54 MHz
- 117** 144-148 MHz
- 333** 222-225 MHz
- 381** 420-450 MHz
- 535** 902-928 MHz
- 540** 1240 MHz and Above
- 554** Amateur Television (ATV)
- 644** Special Service Clubs
- 681** Index of Advertisers

FOREWORD

The *Repeater Directory* continues to be the authoritative source of repeater listings for your use when traveling. In an effort to provide the amateur community at large with the best and most accurate information possible, ARRL, with the cooperation of Tucson Amateur Packet Radio (TAPR), concluded that the *Repeater Directory* was no longer the most effective medium for digital listings. TAPR developed the North American Digital Systems Directory, NADSD for short. NADSD is an interactive Web page that presents all the digital listings that were removed from the *Repeater Directory*. This will provide the amateur digital user with more timely and accurate listings than were ever possible in an annually-updated book. For a look at what has been done with the digital listings formerly contained in the *Repeater Directory* check out: <http://www.tapr.org/directory>

The number of coordinated repeaters around the country continues to grow at an astounding rate. Since we amateurs have rather limited spectrum allocations, the nation's frequency coordinators, who are all volunteers, are experiencing ever-increasing problems in providing coordinated frequencies to all those who are requesting them. Coordination can no longer be done from a fellow's basement on 3x5 index cards! To address the need for change, the coordinators met in St Louis, Missouri late in 1995, and from that meeting emerged the National Frequency Coordinators' Council, Inc. (NFCC). This developing organization is tasked with formulating the policies and procedures to take frequency coordination into the next century. The ARRL has entered into a Memorandum of Understanding with the NFCC to formalize the mutual recognition of the two organizations.

As the editor of this publication, Jay Mabey, NUØX, would like to say a sincere *thank you* to all those who have made the ARRL *Repeater Directory* the popular publication that it is. The list is long, but the frequency coordination groups around the country have done much to make the book what it is.

David Sumner, K1ZZ
Executive Vice President, ARRL

Newington, CT, February 1997



5563 SEPULVEDA BLVD., CULVER CITY, CA 90230

Hours: M-F 9:00-5:30 Sat. 9:00-5:00 Se Habla Espanol

Factory Authorized Dealer

ICOM
SIMPLY THE BEST

YAESU KENWOOD



STANDARD

OUT OF STATE

1-800-882-1343

NEW EQUIPMENT PRICING AND ORDERS

310-390-8003
INFO, TECH QUESTIONS

310-390-4393 FAX

PERIPHGX Inc.

ASTRON

AEA

HUSTLER

Nye Viking

TELEX hy-gain

BENCHER, INC.

AMERITRON

CUSHCRAFT

COMET

Larsen Antennas

uniden

DIAMOND

Kantronics

BW

BIRD

MFJ

MIRAGE/KLM

We are Now Online at: <http://www.juns.com/radio>

ANNUAL UPDATE INFORMATION

This edition of the *Repeater Directory* has been revised with the exception of the following Areas/Frequencies/States:

No new data was received from Utah (UVHFS), New Mexico (NMFCC), Northern California (NARCC), TSARC (902 MHz band only), NESMC (52 MHz band only)

If you have questions or concerns about these areas, please contact the Regional Frequency Coordinator. Annual updates are to be submitted to ARRL HQ by the Regional or State Frequency Coordinator by December for inclusion in the next edition of the *Repeater Directory*.

Where are the PACKET listings?

Please note that the digital listings, formerly contained in Repeater Directory have MOVED to an all-electronic web site sponsored by the Tucson Amateur Packet Radio Corporation (TAPR). The url for the TAPR site is:

<http://www.tapr.org/directory>


here is the next generation Repeater

MARK 4CR

The **only** repeaters and controllers with REAL SPEECH!

No other repeaters or controllers match Mark 4 in capability and features. That's why Mark 4 is the performance leader at amateur and commercial repeater sites around the world. Only Mark 4 gives you Message Master™ real speech • voice readout of received signal strength, deviation, and frequency error • 4-channel receiver voting • clock time announcements and function control • 7-helical filter receiver • extensive phone patch functions. Unlike others, Mark 4 even includes power supply and a handsome cabinet.

2 Meters
220
and 440



Create messages just by talking. Speak any phrases or words in any languages or dialect and *your own voice* is stored instantly in solid-state memory. Perfect for emergency warnings, club news bulletins, and DX alerts. Create unique ID and tail messages, and the ultimate in a real speech user mailbox — only with a Mark 4.

Call or write for specifications on the repeater, controller, and receiver winners.



MICRO CONTROL SPECIALTIES

Division of Kendecom Inc.

23 Elm Park, Groveland, MA 01834

(508) 372-3442

FAX: 508-373-7304

E-mail: kendecom@concentric.net

CHAPTER ONE

GENERAL INFORMATION

This chapter will address repeater operating practices, give you a few user notes, provide information on special features some repeaters utilize, cover interference issues and discuss what to do if your repeater experiences jamming. A section listing CTCSS tone frequencies is also included for your information.

Repeater Operating Practices

The following suggestions will assist you in operating a repeater "like you've been doing it for years."

1) Monitor the repeater to become familiar with any peculiarities in its operation.

2) To initiate a contact simply indicate that you are on frequency. Various geographical areas have different practices on making yourself known, but, generally, "This is NUØX monitoring" will suffice. Please don't "ker-chunk" (key up without identifying yourself) the repeater "just to see if it's working."

3) Identify legally; you must identify at the end of a transmission or series of transmissions and at least once each 10 minutes during the communication.

4) Pause between transmissions. This allows other hams to use the repeater (someone may have an emergency). On most repeaters a pause is necessary to reset the timer.

5) Keep transmissions short and thoughtful. Your "monologue" may prevent someone with an emergency from using the repeater. If you talk long enough, you may actually time out the repeater.

SITTING ON A TAX WRITE-OFF?

DONATE YOUR RADIO



Turn your excess Ham Radios and related items into a tax break for you and learning tool for kids.

Donate your radio or related gear to an IRS approved 501 (c)(3) charity. Get the tax credit and help a worthy cause.



Equipment picked up anywhere or shipping arranged.

Radios you can write off -
kids you can't.

**Call (516) 674-4072
FAX (516) 674-9600
wb2jkj@juno.com**

WB2JKJ



**THE RADIO CLUB
OF JUNIOR HIGH
SCHOOL 22
P.O. Box 1052
New York, NY
10002**

Bringing Communication to Education Since 1980

Your transmissions are being heard by many listeners including non-hams with "public service band" monitors and scanners; don't give a bad impression of our service.

6) Use simplex whenever possible. If you can complete your QSO on a direct frequency, there is no need to tie up the repeater and prevent others from using it.

7) Use the minimum amount of power necessary to maintain communications. This FCC regulation {(97.313(a))} minimizes the possibility of accessing distant repeaters on the same frequency.

8) Don't break into a contact unless you have something to add. Interrupting is no more polite on the air than it is in person.


9) Repeaters are intended primarily to facilitate mobile operation. During the commuter rush hours, base stations should relinquish the repeater to mobile stations; some repeater groups have rules that specifically address this practice.

10) Many repeaters are equipped with autopatch facilities which, when properly accessed, connect the repeater to the telephone system to provide a public service. The FCC has liberalized Part 97.113 regarding business communications by amateurs. Amateur operators may not accept compensation for the use of their radios, however, under certain conditions the radio/autopatch can be utilized to make appointments and order items. This, though, is a decision that is made by the local repeater owner so check with yours before making such calls. Autopatch facilities should never be used to avoid a toll call or where regular telephone service is available. Remember, autopatch privileges that are abused may be rescinded. For further details on business communication rules,

RVS-8 Repeater Voting System

\$179.00

Plus \$8 shipping, MD add 5% Tax



- * 8 Channels, True Signal-to-Noise Voting
- * Microprocessor Controlled
- * Multifunction LCD, 10 Menus
- * Programmable COR and Disable Inputs
- * Programmable Hysteresis, Digital S/N Meter
- * Complete Kit (less enclosure and power supply)
- * Power: 12 Volts @500 mA
- * Feature in April 96 QST
- * Coming Summer '97, matching Rack Case and Assembled Version!



LDG Electronics
1445 Parran Road
St. Leonard, MD 20685



Phone: 410-586-2177
Fax: 410-586-8475
e-mail: ldg@radix.net
<http://www.radix.net/~ldg>



please consult the FCC Rule Book or *QST* magazine.

11) All repeaters are assembled and maintained at considerable expense and inconvenience. Usually an individual or group is responsible, and those who are regular users of a repeater should support the efforts of keeping the repeater on the air.

For Repeaters only.



Receiver Voter 4 channel, signal-to-noise

Improve coverage by adding receivers.

- Expandable to 32 channels by adding additional cards
- Continuous voting
- Available as a card or in a rack system
- Can be used with RF links or Telco lines
- Select/disable switches available for manual override
- External disable inputs
- LED indicators of COR and voted signals
- Remote voted indicators pinned out
- Thousands in service
- Starting at \$410

Remote Base Interface

Add a Kenwood frequency agile remote base, now to 9 different repeater controllers.

- Connects and controls a maximum of 4 radios or bands
- Supports 16 Kenwood models
- Connects thru the radio's mike jack
- Controls frequency, power, RF power, CTCSS, Shift, etc.
- Expands user function output
- Just plug, program and play
- \$285

For more details or to order, call or write:

Doug Hall Electronics

815 E. Hudson Street
Columbus, Ohio 43211

1-614-261-8871/ Fax 1-614-261-8805

<http://www.dheco.com>

AUTOPATCH GUIDELINES

Autopatch operation involves using a repeater as an interface to a local telephone exchange. Hams operating mobile or portable stations are able to use the autopatch to access the telephone system and place a call. Hams use autopatches to report traffic accidents fires and other emergencies. There's no way to calculate the value of the lives and property saved by the intelligent use of autopatch facilities in emergencies. The public interest has been well served by amateurs with interconnect capabilities. As with any privilege, this one can be abused and the penalty for abuse could be the loss of the privilege for all amateurs. The suggested guidelines here are based on conventions that have been in use for years on a local or regional basis throughout the country. The ideas they represent have widespread support in the amateur community. Amateurs are urged to observe these standards carefully so our traditional freedom from government regulation may be preserved as much as possible.

- 1) Although it's not the intent of the FCC Rules to let Amateur Radio operation be used to conduct an individual's or an organization's commercial affairs, autopatching involving business affairs may be conducted on Amateur Radio. (The FCC has stated that it considers nonprofit and noncommercial organizations businesses). On the other hand, amateurs are strictly prohibited from accepting any form of payment for operating their ham transmitters they may not use Amateur Radio to conduct any form of business in which they have a financial interest and they may not use Amateur Radio in a way that economically benefits their employers.



gateway

Electronics

8123 Page Blvd. * St. Louis, MO 63130

(314)427-6116

1-800-669-5810

www.gatewayelex.com

KENWOOD

ICOM

ALINCO

YAESU

PAR

HEIL

LAKEVIEW

HUSTLER

Van Gorden

Kantronics

MFJ

MALDOL

COMET

W5YI

RF CONCEPTS




Larsen Antennas

*your favorite amateur gear plus
kits and parts for all your projects!*

...ELECTRONICALLY SPEAKING,
GATEWAY'S GOT IT!

Amateurs should generally avoid using Amateur Radio for any purpose that may be perceived as abuse of the privilege. The point of allowing hams to involve themselves in "business" communication is to make it more convenient and to remove obstacles from ham operations in support of public service activities. Before this rule was revised in 1993 it was often technically illegal for amateurs to participate in many charitable and community service events because the FCC regarded any organization commercial or noncommercial as a business with respect to the rules and prohibited hams from making any communications to in any way facilitate the business affairs of any party. That meant that operating a talk-in station for a local nonprofit radio club's hamfest constituted a violation! So now it's legal to use ham frequencies, including autopatch facilities, to communicate in such a way as to facilitate a business transaction. The distinction is essentially whether the amateur operator or his employer has a financial stake in the communication. This means that a ham may use a patch to call someone about a club event or activity, to make a dentist appointment, to order a pizza or to see if a load of dry cleaning is ready to be picked up. In such situations the ham isn't in it for the money. However no one may use the ham bands to dispatch taxicabs or delivery vans, to send paid messages, to place a sales call to a customer or to cover news stories for the local media (except in emergencies if no other means of communication is available). If the ham is paid for or will profit from the communication it may not be conducted on an amateur frequency. That's why there are telephones and commercial business radio services available. Use care in calling a

DUAL PORT REPEATER AND REMOTE BASE CONTROLLER



- 2 Full duplex repeater, link or remote base ports. 2nd radio port requires *
 - Built-in Autopatch with 500 number autodialer, 500 call sign slots, 500 user autopatch codes and 500 number long distance dialing table
 - 100 time-of-day scheduler slots with grandfather clock function
 - T1 voice synthesizer with 685 word male, female and special effects library
 - Internal 16 second Digital Voice Recorder allows custom voice messages
 - 4 analog temperature, voltage or signal strength inputs, 8 output lines optional*
 - Built-in front panel 12-LED display. Shows COR, PL, PTT and DTMF valid
 - FCC part 68 patch with fuse and surge protection, FCC part 15 class A typed
 - Free WindowsSM programming software included with easy on-line help menus
- Only the RLC-CLUB system gives you WindowsSM programming software that allows timers, messages, users and most functions to be set-up with the ease of a computer; very powerful autopatch features, and multiple repeater control at such a low price. With the addition of the RLC-Deluxe module an additional radio port, increased output controls and support for our large voice mail based Digital Voice Recorder interface is provided. Remote base support for Icom CI-VSM, KenwoodSM serial and Yaesu CATSM HF/VHF radios. Other remote bases supported include the RLC-ICM IC-900 band module controller and the Doug Hall RBI-1 interfaces.

See why the RLC-CLUB knocks the competition's socks off!

RLC-CLUB CONTROLLER SYSTEM

\$550.00 RLC-CLUB

\$175.00* DELUXE MODULE

\$50.00 19" CABINET



Link Communications, Inc.

115 Second Avenue N.E. P.O. Box 1071, Sidney, MT 59270-1071

(406) 482-7515 Voice

(406) 482-7547 Fax

(800) 610-4085 Sales

World Wide Web Access: <http://www.link-comm.com>

business telephone via an amateur autopatch. Calls may be legally made to one's office to receive or to leave personal messages although using Amateur Radio to avoid the cost of public telephones, commercial cellular telephones or two-way business-band radio isn't considered appropriate to the purpose of the amateur service. Calls made in the interests of highway safety such as for the removal of injured persons from the scene of an accident or for the removal of a disabled vehicle from a hazardous location are clearly permitted. A final word on business communications: Just because the FCC says that a ham can place a call involving business matters on a repeater or autopatch doesn't mean that a repeater licensee or control operator must allow you to do so! If he or she prefers to restrict all such contacts he or she has the right to terminate your access to the system. A club for instance may decide that it would rather not have members order commercial goods over the repeater autopatch and may vote to forbid members from doing so. The radio station's licensee and control operator are responsible for what goes over the air and have the right to refuse anyone access to the station for any reason.

2) All interconnections must be made in accordance with telephone company rules and fee schedules (tariffs).

If you have trouble obtaining information about them from telephone company representatives the tariffs are available for public inspection at your telephone company office. Although some local telephone companies consider Amateur Radio organizations to be commercial entities and subject to business telephone rates many repeater organizations as noncommercial volunteer public


CAT-300 Repeater Controller

Attention Repeater Owners

Finally a repeater controller with a TI voice synthesizer and full feature autopatch incredibly priced at \$299.00.

Features Include:

- ✓ Voice Synthesizer
- ✓ (412) Word Vocabulary
- ✓ Twelve Voice Messages
- ✓ Two Voice Identifiers
- ✓ CW Identifier
- ✓ Full Feature Autopatch
- ✓ User Speed Dials
- ✓ Emergency Speed Dials
- ✓ Reverse Autopatch
- ✓ DTMF Key Pad Test
- ✓ DTMF Repeater Access
- ✓ DTMF Repeater Muting
- ✓ (56) Control Functions
- ✓ Remote Control Switches
- ✓ Hardware Logic Inputs
- ✓ DVR Controller Ready *
- ✓ Female Voice & Sound Effects
- ✓ Programmable Courtesy Tones
- ✓ Programmable Codes and Timers



* (Requires MF-1000 Serial Interface Card \$59.00)

Write or Call for a brochure describing the CAT-300 Controller, including schematic, voice word list, and control functions.

CAT-300 Controller Board \$299.00 Wired and Tested

Computer Automation Technology, Inc.

4631 N.W. 31st Avenue, Suite 142, Fort Lauderdale, Florida 33309

(954) 978-6171

<http://www.catauto.com>

service groups have successfully arranged for telephone lines at repeater sites to be charged at the lower residential rate.

3) Autopatches should not be made solely to avoid telephone toll charges. Autopatches should never be made when normal telephone service could be just as easily used. The primary purpose of an autopatch is to provide vital convenient access to authorities during emergencies. Operators should exercise care judgment and restraint in placing routine calls.

4) Third parties (nonhams) should not be put on the air until the responsible control operator has explained to them the nature of Amateur Radio. Control of the station must never be relinquished to an unlicensed person. Permitting a person you don't know well to conduct a patch in a language you don't understand amounts to relinquishing control because you don't know whether what they are discussing is permitted by FCC rules.



5) Autopatches must be terminated immediately in the event of any illegality or impropriety.

6) Station identification must be strictly observed

7) Phone patches should be kept as brief as possible as a courtesy to other amateurs; the amateur bands are intended primarily for communication among radio amateurs not to permit hams to communicate with nonhams who can only be reached by telephone.

8) If you have any doubt as to the legality or advisability of a patch, don't make it. Compliance with these guidelines will help ensure that amateur autopatch privileges will continue to be available in the future which helps the Amateur Radio service contribute to the public interest.

The professional weather station for people who care about the weather




**CONNECTS
TO PACKET
RADIO!**

Davis Instruments has a complete line of weather stations affordable enough for home and hobby use. Connect the station to packet radio using shareware program available on Davis' Web Site and BBS.

Features Include:

- Inside & Outside Temps
- Wind Speed & Direction
- Barometer
- Time & Date
- Inside Humidity
- Wind Chill
- Alarms
- Highs & Lows
- Rainfall Option
- Instant Metric Conversion
- Outside Hum. & Dew Point Option
- Optional PC Interface



For a free catalog, call

1-800-678-3669

or visit us at

<http://www.davisnet.com>

M-F 7a.m. to 5:30 p.m. Pacific Time

FAX 1-510-670-0589

M/C and Visa • One year warranty

30-day money-back guarantee • A3676F

Davis Instrument

3465 Diablo Avenue, Hayward, CA 94545 • www.davisnet.com

USER INFORMATION

Except where noted, repeaters are listed according to their Geographic Area (metropolitan area or county). There are, however, some state Frequency Coordinators who prefer to list their systems alphabetically by location. Special mode repeaters are not (usually) broken down by Geographic Area.

This directory lists private (closed) repeater systems as well as open systems. Many private systems, including repeaters, remote bases, control and link channels are in properly coordinated operation on authorized frequencies but are not included in this directory. This is especially common on the 440 MHz band, commonly utilized for linking and/or remote control systems. Please consult your Frequency Coordinator for their recommendations for operating frequencies on new repeaters, remote bases or control links.

With an increase in the number of reports of repeater-to-repeater interference, the FCC is placing more emphasis on repeaters being coordinated. Repeater coordination is an example of voluntary self-regulation within the Amateur Service. Non-coordinated repeater operation may imply non-conformance with locally recognized band plans (e.g. an unusual frequency split) or simply that the repeater trustee has not yet applied for, or received "official" recognition from the Frequency Coordinator. Known non-coordinated repeaters are indicated in this directory with a pound sign (#) following the city of location. This symbol does not indicate anything about the relative merit of any particular repeater.

PLEASE NOTE: It is the responsibility of the TRUSTEE to provide the Frequency Coordinator with annual updates for inclusion in the ARRL Repeater Directory. Most coordination organizations have their own criteria for annual updates.

REPEATER-TO-REPEATER INTERFERENCE

In an effort to resolve repeater-to-repeater interference complaints, FCC has offered the following definition of "Repeater Operation." Where an amateur radio station in repeater or auxiliary operation causes harmful interference to the repeater or auxiliary operation of another amateur radio station, the two are equally and fully responsible for resolving the interference unless one station's operation is coordinated and the other's is not. In that case, the station engaged in the non-coordinated operation has primary responsibility to resolve the interference.

DF Systems

**Roanoke Doppler
DF Kit \$128.00**

Board, Components & Instructions
Needs: Enclosure & Antenna Array

Bare Board \$38.00
Board & Instructions

Handy Finder \$18.00
Board, Components, Antennas,
BNC & Instructions

Add \$3.00 per unit for shipping.
Group Discounts Available

Make Check out to:
Stephen Douglas
P.O. Box 246925

Sacramento, CA 95824

REPEATER JAMMERS AND THE LOCAL INTERFERENCE COMMITTEE

Interference on VHF or UHF repeaters is primarily a local problem requiring local resolution. This kind of problem varies from non-existent in some parts of the country to extremely serious in others. The Amateur Auxiliary mechanism for dealing with any local amateur-to-amateur interference (primarily on VHF) is the local interference committee. The philosophy of the committee approach to solving this type of problem was provided in 1980 by the ARRL Interference Task Force. Many repeater groups have already successfully established local interference committees, some employing very sophisticated methods. The committee approach to solving this type of problem and Public Law 97.259 have proven most effective.

The Amateur Auxiliary incorporates this program of local interference committees into its comprehensive program of dealing with all types of amateur variations with the regulations. Since the ARRL Field Organization is the focus of Amateur Auxiliary involvement as recognized by agreement with FCC, the local interference committee now comes within the purview of the Section Manager's overall Amateur Auxiliary program. The local interference committee gains official standing through the Section Manager. It is, in effect, a "group appointment" of the Section Manager, for specific authorization to deal with local problems of amateur-to-amateur interference. Thus the local interference committee plays a crucially important role in the make-up of the Amateur Auxiliary.

For more information on local interference committees, Amateur Auxiliary and the ARRL Field Organization, contact your ARRL Section Manager, or the Field Services Department at ARRL HQ.

NOTES AND SPECIAL FEATURES

What follows is a discussion of some of the specialized features used in repeaters listings in the Directory.

LOCATION — The city/town where the repeater is located a pound sign (#) following indicates the repeater is uncoordinated by the coordination council.

OUTPUT — The output frequency in megahertz.

INPUT — The frequency offset (difference between input and output frequencies). Either a (+) or (-). In cases where a frequency is printed in the input field indicates a "non-standard" offset.

Standard offsets by band:

29 MHz - 100 kHz

52 MHz - VARIOUS

144 MHz - 600 kHz

220 MHz - 1.6 MHz

440 MHz - 5 MHz

902 MHz - 12 MHz

1240 MHz - 12 MHz

CALL — The call sign of the repeater.

NOTES — How the repeater may be accessed and other specialized features are indicated by the following abbreviations:

o - Open system usually carrier-operated

bl - Bi-lingual system

c/C - Closed, limited access system

D - Demonstration, experimental system

LiTZ - (Ltz) Long-Tone Zero. Used to alert users to an emergency in some areas of the country. A more in-depth in-depth discussion of LiTZ systems and their usage follows later in this chapter.

- t - Tone-Access (CTCSS tone) required to access the system. Standard EIA frequency codes are listed later in this chapter.
- ttt - Touch-Tone® access to specialized features
- RB - Remote Base
- SNP - Shared Non-Protected pair. In some areas there are repeater frequencies listed as SNP. These frequencies are intended to provide spectrum for experimental repeaters, search and rescue operations, portable public service systems and to act as a holding place for repeaters awaiting coordination. Users of SNP frequencies do so under the following guidelines:
 - 1) The frequencies are shared by all users.
 - 2) Operators receive no protection from other co-channel users.
 - 3) All systems use CTCSS or other approved method of limited access.
 - 4) The frequency coordinator shall coordinate the CTCSS tones.

SPECIALIZED FEATURES:

- a - autopatch
- (ca) - closed autopatch
- DS - dual squelch
- e - emergency power
- e-sun - solar power
- e-wind - wind power
- l - linked or crossband system
- p - portable system
- pkt - digital/packet capability

- R/r - RACES affiliated
- A/a - ARES affiliated
- x - wide area coverage system
- y - RTTY/ASCII system
- z - direct access to law enforcement
- Wx - weather net/weather usage
- Exp - experimental system

SPONSOR — The sponsor of the repeater. A plus (+) sign indicates the listed call plus additional calls, sponsor the repeater.

LITZ OVERVIEW

*Mutual Assistance Procedures for VHF/UHF FM
Brief Overview for ARRL Repeater Directory*

By: Paul Newland, AD7I

Post Office Box 205

Holmdel, NJ 07733

ad7i@tapr.org

Introduction

One of the great features of Amateur Radio is it gives hams the ability to provide mutual assistance to one another. There are two common procedures currently in place for mutual assistance on VHF/UHF FM frequencies. The first is "LiTZ", a DTMF (Touch-Tone) based all-call priority alerting system. The second is the "Wilderness Protocol". LiTZ (i - added to make it easier to pronounce)

LiTZ is a simple method to indicate to others on an amateur VHF/UHF FM radio channel that you have an immediate need to communicate with someone, anyone, regarding a priority situation or condition.

LiTZ stands for LONG TONE ZERO. The LiTZ signal consists of transmitting DTMF (Touch-Tone) Zero for at least 3 seconds. After sending the LiTZ signal the operator announces by voice the kind of assistance that is needed. For example: (5-seconds-DTMF-zero) "This is KA7BCD. I'm on Interstate 5 between mile posts 154 and 155. There's a 3 car auto accident in the southbound lane. Traffic has been completely blocked. It looks like paramedics will be needed for victims. Please respond if you can contact authorities for help. This is KA7BCD."

If your situation does not involve safety of life or

property, try giving a general voice call before using LiTZ. Use LiTZ only when your voice calls go unanswered or the people who respond can't help you.

When you see the notation "LiTZ" for a repeater in this directory that means that it's highly likely that someone will receive and respond to LiTZ signals transmitted on the input frequency of the repeater. Please note, however, that if a CTCSS tone is needed to access that repeater you should transmit that CTCSS tone along with your LiTZ signal.

The type and nature of calls that justify the use of LiTZ may vary from repeater to repeater, just as other uses vary. Here are some general guidelines that may be suitable for most repeaters and simplex calling channels. Items with a star (*) should be acceptable on any frequency at any time.

LiTZ Use Guidelines

<i>Event/Situation</i>	<i>Waking Hours (0700-2200 LT)</i>	<i>Sleeping Hours (2200-0700 LT)</i>
Calling CQ	no	no
Calling a buddy	no	no
Weekly Test of LiTZ	yes	no
Club Message	yes	no
Need Driving Directions	yes	no
Report Drunk Driver	yes	yes
Car Break Down	yes	yes
Safety of Life or Property	yes	yes

For more information on LiTZ and LiTZ decoders refer to *QST* (Oct 92, page 82; Nov 92, pages 108-110; Dec 95, pages 25-31).

Wilderness Protocol

The Wilderness Protocol is a suggestion that those outside of repeater range should monitor standard simplex channels at specific times in case others have priority calls. The primary frequency is 146.52 MHz with 52.525, 223.5 446.0 and 1294.5 MHz serving as secondary frequencies. This system was conceived to facilitate communications between hams that were hiking or backpacking in uninhabited areas, outside repeater range. However, the Wilderness Protocol should not be viewed as something just for hikers. It can (and should) be used by everyone anywhere repeater coverage is unavailable. The protocol only becomes effective when many people use it.

The Wilderness Protocol recommends that those stations able to do so should monitor the primary (and secondary, if possible) frequency every three hours starting at 7 AM, local time, for 5 minutes (7:00-7:05 AM, 10:00-10:05 AM, ..., 10:00-10:05 PM). Additionally, those stations that have sufficient power resources should monitor for 5 minutes starting at the top of every hour, or even continuously.

Priority transmissions should begin with the LiTZ signal. CQ-like calls (to see who is out there) should not take place until four minutes after the hour.

For more information on the Wilderness Protocol refer to *QST* (Feb 94, page 100; Apr 94, pages 109; May 94, pages 103-104.).

CTCSS (PL) TONE FREQUENCIES

The purpose of CTCSS (PL)TM is to reduce co-channel interference during band openings. CTCSS (PL)TM equipped repeaters would respond only to signals having the CTCSS tone required for that repeater. These repeaters would not respond to weak distant signals on their inputs and correspondingly not transmit and repeat to add to the congestion.


The standard Electronic Industries Association (EIA) frequency codes, in hertz, with their Motorola alphanumeric designators are as follows:

67.0-XZ	97.4 -ZB	141.3 -4A	206.5 -8Z
69.3-WZ	100.0 -1Z	146.2 -4B	210.7 -M2
71.9-XA	103.5 -1A	151.4 -5Z	218.1 -M3
74.4-WA	107.2 -1B	156.7 -5A	225.7 -M4
77.0-XB	110.9 -2Z	162.2 -5B	229.1 -9Z
79.7-WB	114.8 -2A	167.9 -6Z	233.6 -M5
82.5-YZ	118.8 -2B	173.8 -6A	241.8 -M6
85.4-YA	123.0 -3Z	179.9 -6B	250.3 -M7
88.5-YB	127.3 -3A	186.2 -7Z	254.1 -0Z
91.5-ZZ	131.8 -3B	192.8 -7A	
94.8-ZA	136.5 -4Z	203.5 -M1	

During 1980 the ARRL Board of Directors adopted the 10-meter CTCSS (PL)TM tone-controlled squelch frequencies listed below for voluntary incorporation into 10-meter repeater systems to provide a uniform national system.

<i>Call Area</i>	<i>Tone 1</i>	<i>Tone 2</i>
W1	131.8 - 3B	91.5 - ZZ
W2	136.5 - 4Z	94.8 - ZA
W3	141.3 - 4A	97.4 - ZB
W4	146.2 - 4B	100.0 - 1Z
W5	151.4 - 5Z	103.5 - 1A
W6	156.7 - 5A	107.2 - 1B
W7	162.2 - 5B	110.9 - 2Z
W8	167.9 - 6Z	114.8 - 2A
W9	173.8 - 6A	118.8 - 2B
W0	179.9 - 6B	123.0 - 3Z
VE	127.3 - 3A	88.5 - YB

Communications Specialists, Inc. manufactures CTCSS encoders and decoders used in repeater applications, as well as other signalling devices. In repeater use, a decoder is installed in the repeater receiver. An encoder programmed to the same tone is then required in the radios accessing the repeater, eliminating intermod or other unwanted access to the machine. The tone frequencies in the decoder and encoders can be quickly and easily programmed by the radio operator. See below for the tone unit that best fits your needs, or call the factory for a complete catalog.



(A) SS-32P DIP Switch Programmable CTCSS Encoder
Size: .9''x1.3''x.4'' **\$28.95**

(B) SS-32SMP Micro-Miniature CTCSS Encoder
Size: .53''x1.0''x.16'' **\$27.95**

(C) SS-12A Twelve Tone CTCSS Encoder
Rotary dial selectable. Size: 1.3''x.9''x.73'' **\$39.95**

(D) TE-64 Self-contained Encoder with Rotary Switch
Size: 5.25''x3.3''x1.7'' **\$79.95** (add \$50 for LED display)

(E) TS-32P Programmable CTCSS Encoder-Decoder
Provides squelch control for any FM transceiver.
Size: 1.25''x2.0''x.4'' **\$57.95**

(F) ID-8 Automatic Morse Station Identifier
Meets all FCC identification requirements. Fully field programmable via included keypad. Size: 1.85''x1.12''x0.35'' **\$69.95**

COMMUNICATIONS SPECIALISTS, INC.
426 West Taft Avenue • Orange, CA 92665-4296
Local (714) 998-3021 • FAX (714) 974-3420
Entire U.S.A. 1-800-854-0547

CHAPTER TWO

ARRL AND ITU REGION 1 BAND PLANS

This chapter will address band plans. These exist only as "traffic control" devices, allowing the most efficient use of limited spectrum space and varied amateur interests. The band plans published herein were developed by ARRL. Also discussed are the Line "A" restrictions and a map delineating repeater offsets is provided.

Although the FCC rules set aside portions of some bands for specific modes, there's still a need to further organize our space among user groups by "gentlemen agreements." These agreements, or band plans, usually emerge by consensus of the band occupants, and are sanctioned by a national body like ARRL. For further information on band planning. Please contact your ARRL Division Director (page 12 of any *QST*).

VHF-UHF BAND PLANS

When considering frequencies for use in conjunction with a proposed repeater, be certain that both the input and output fall within subbands authorized for repeater use, and do not extend past the subband edges. FCC regulation 97.205(b) defines frequencies which are currently available for repeater use.

For example, a 2-meter repeater on exactly 145.50 MHz would be "out-of-band," as the deviation will put the signal outside of the authorized band segment.

Packet-radio operations under automatic control should be guided by Section 97.109(d) of the FCC Rules.

Regional Frequency Coordination

The ARRL supports regional frequency coordination efforts by amateur groups. Band plans published in the ARRL Repeater Directory are recommendations based on a consensus as to good amateur operating practice on a nationwide basis. In some cases, however, local conditions may dictate a variation from the national band plan. In these cases, the written determination of the regional frequency coordinating body shall prevail and be considered good amateur operating practice in that region.

28.000-29.700 MHz

Please note that the listed bandplans are ARRL bandplans. Spectrum usage can be different depending upon local and regional coordination differences. Please check with your regional Frequency Coordinator for information.

28.000 - 28.070	CW
28.070 - 28.150	Data/CW
28.120 - 28.189	PKT/Data/CW
28.190 - 28.225	CW/New Beacon Subband (*)
28.200 - 28.300	CW/Old Beacon Subband (*)
28.300 - 29.300	Phone
28.680 -	SSTV
29.300 - 29.510	Satellites
29.510 - 29.590	Repeater inputs
29.600 -	National FM Simplex Frequency
29.610 - 29.700	Repeater outputs

*User note: The FCC states in 97.203(d) that automatically controlled beacons may only operate on 28.200-28.300 MHz.

Repeater frequency pairs (input/output)

29.520/29.620	29.560/29.660
29.540/29.640	29.580/29.680

The following band plan for 6 meters was adopted by the ARRL Board of Directors at its July, 1991 meeting.

50-54 MHz

- 50.0-50.1 CW, beacons
 - 50.060-50.080 beacon subband
- 50.1-50.3 SSB, CW
 - 50.10-50.125 DX window
 - 50.125 SSB calling
- 50.3-50.6 all modes
- 50.4 AM calling frequency
- 50.6-50.8 nonvoice communications
 - 50.62 digital (packet) calling
- 50.8-51.0 radio remote control (20-kHz channels)

NOTE: Activities above 51.10 MHz are set on 20-kHz-spaced "even channels"

- 51.0-51.1 Pacific DX window
- 51.5-51.6 simplex (6 channels)
- 51.12-51.48 repeater inputs (19 channels)
 - 51.12-51.18 digital repeater inputs
- 51.62-51.98 repeater outputs (19 channels)
 - 51.62-51.68 digital repeater outputs
- 52.0-52.48 repeater inputs (except as noted; 23 channels)
 - 52.02, 52.04 FM simplex
 - 52.2 TEST PAIR (input)
- 52.5-52.98 repeater output (except as noted; 23 channels)
 - 52.525 primary FM simplex
 - 52.54 secondary FM simplex
 - 52.7 TEST PAIR (output)

- 53.0-53.48 repeater inputs (except as noted;
19 channels)
- 53.0 base FM simplex
- 53.02 simplex
- 53.1, 53.2, radio remote control
- 53.3, 53.4
- 53.5-53.98 repeater outputs (except as noted;
19 channels)
- 53.5, 53.6 radio remote control
- 53.7, 53.8
- 53.52-53.9 simplex

Notes: The following packet radio frequency recommendations were adopted by the ARRL Board of Directors in July, 1987.

Duplex pairs to consider for local coordination for uses such as repeaters and meteor scatter:

50.62-51.62	50.68-51.68	50.76-51.76
50.64-51.64	50.72-51.72	50.78-51.78
50.66-51.66	50.74-51.74	

Where duplex packet radio stations are to be co-existed with voice repeaters, use high-in, low-out to provide maximum frequency separation from low-in, high-out voice repeaters.

Packet Footnotes

Specific VHF/UHF channels recommended above may not be available in all areas of the US.

Prior to regular packet radio use of any VHF/UHF channel, it is advisable to check with the local frequency coordinator. The decision as to how the available channels are to be used should be based on coordination between local packet radio users.

144-148 MHz

144.00-144.05	EME (CW)
144.05-144.10	General CW and weak signals
144.10-144.20	EME and weak-signal SSB
144.200	SSB calling frequency
144.20-144.275	General SSB operation
144.275-144.300	Propagation beacons
144.30-144.50	New OSCAR subband
144.50-144.60	Linear translator inputs
144.60-144.90	FM repeater inputs
144.90-145.10	Weak signal and fm simplex (145.01,03,05,07,09 are widely used for packet radio)
145.10-145.20	Linear translator outputs
145.20-145.50	FM repeater outputs
145.50-145.80	Miscellaneous and experimen- tal modes
145.80-146.00	OSCAR subband
146.01-146.37	Repeater inputs
146.40-146.58	Simplex (*)
146.52	National Simplex Calling Frequency
146.61-147.39	Repeater outputs
147.42-147.57	Simplex (*)
147.60-147.99	Repeater inputs


NOTES: (*) Due to differences in regional coordination plans the simplex frequencies listed may be repeater inputs/outputs as well. Please check with local coordinators for further information.

1) Automatic/unattended operations should be conducted on 145.01, 145.03, 145.05, 145.07 and 145.09 MHz.

- a) 145.01 should be reserved for inter-LAN use.
- b) Use of the remaining frequencies should be

FULL FEATURED REPEATERS AT A PRICE YOU CAN AFFORD!

- **REP-200** microcontrolled repeater with autopatch and extensive dtmf control only \$1295 (\$1095 in kit form).
- **REP-200T** with *real-voice* message record & playback and voice ID only \$1395 (\$1145/kit).
- **New REP-200C** with voice ID but no autopatch or dtmf control only \$1095 (\$795 in kit form).
- **REP-200N** for use with external controller only \$995 (\$695 in kit form).
- **Individual xmtrs, rcvrs, & controllers for homebrewers.** Do your own metalwork & use our rf & control modules; build a repeater starting at only \$460 (\$380 in kit form).



Hamtronics has been providing xmtr & rcvr modules, controllers, and complete repeaters for over 30 years. We sell factory direct, with no dealer markups; so you get top-quality equipment at a reasonable price. And we are small enough to care about customers, giving personal service and lifetime telephone support. Our modular system allows flexibility, so you can have the repeater you want. Cross-band repeaters, low-cost repeaters with voice id, rf links, even repeaters with no controller to use with your ACC or other controller — no problem! See our full-page ad in 73 Magazine for a quick review of all our models and features.

CALL OR WRITE FOR FREE CATALOG.

Our 32nd Year!

hamtronics, inc.

65-R Moul Rd; Hilton NY 14468

Phone 716-392-9430 (fax 9420)

determined by local user groups.

2) Additional frequencies within the 2-meter band may be designated for packet radio use by local coordinators.

Packet Footnotes

Specific VHF/UHF channels recommended above may not be available in all areas of the US.

Prior to regular packet radio use of any VHF/UHF channel, it is advisable to check with the local frequency coordinator. The decision as to how the available channels are to be used should be based on coordination between local packet radio users.

Some areas use 146.40-146.60 and 147.40-147.60 MHz for either simplex or repeater inputs and outputs.

Several states have chosen to realign the 146-148 MHz band, using 15 or 20 kHz spacing between channels. For further information on which states are currently utilizing which spacing structure see the Offset Map immediately following. The transition from 30 kHz spacing is taking place on a case-by-case basis as the need occurs.

NOTE:

Please contact your local Frequency Coordinator for additional information on regional channel spacing. See Coordinator listing in Chapter 3.

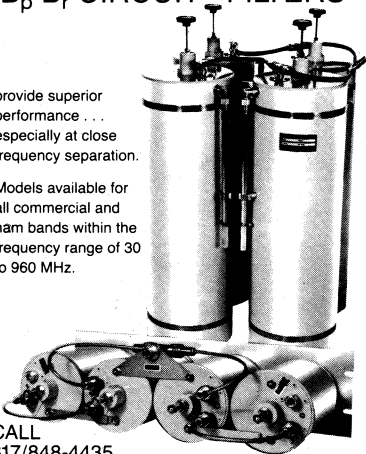
WACOM DUPLIXERS

Our Exclusive Bandpass-Reject Duplexers
With Our Patented

$B_p B_r$ CIRCUIT[®] FILTERS

provide superior
performance . . .
especially at close
frequency separation.

Models available for
all commercial and
ham bands within the
frequency range of 30
to 960 MHz.

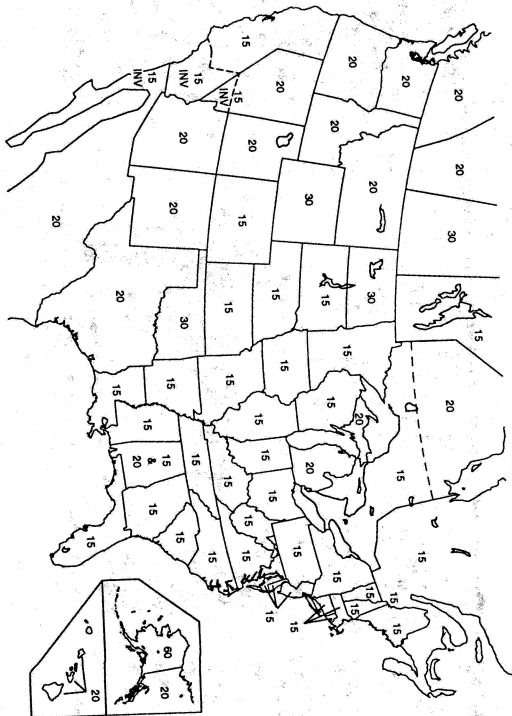


CALL
817/848-4435



WACOM
PRODUCTS, INC.

P.O. BOX 21145
WACO, TEXAS 76702 • 817/848-4435



Note: This map shows channel spacing in the US and southern Canada. Spacing is in kHz unless otherwise specified. Please check with your Regional Frequency Coordinator for further information.

The following band plan for 222-225 MHz was adopted by the ARRL Board of Directors in July, 1991.

222-225 MHz

222.00-222.15	Weak signal modes (No repeater operating)
222.00-222.025	EME
222.05-222.060	Propagation beacons
222.1	SSB & CW Calling
222.10-222.150	Weak signal CW & SSB
222.15-222.25	Local coordinator's option: weak signal, ACSB, repeater inputs and control
222.25-223.38	FM repeater inputs only
223.40-223.52	FM simplex
223.50	Simplex calling
223.52-223.64	Digital, packet
223.64-223.70	Links, control
223.71-223.85	Local coordinator's option; FM simplex, packet, repeater outputs
223.85-224.98	Repeater outputs only

Notes: Candidate packet simplex channels shared with FM voice simplex. Check with your local frequency coordinator prior to use. Those channels are:

223.42	223.46
223.44	223.48

Packet Footnotes

Specific VHF/UHF channels recommended above may not be available in all areas of the US.

Prior to regular packet radio use of any VHF/UHF channel, it is advisable to check with the local frequency coordinator. The decision as to how the available channels are to be used should be based on coordination between local packet radio users.

420-450 MHz

420.00-426.00	ATV repeater or simplex with 421.25 MHz video carrier, control links and experimental
426.00-432.00	ATV simplex with 427.25 MHz video carrier frequency
432.00-432.07	EME (Earth-Moon-Earth)
432.07-432.10	Weak signal CW
432.10	Calling frequency
432.10-432.30	Mixed-mode and weak-signal work
432.30-432.40	Propagation beacons
432.40-433.00	Mixed-mode and weak signal work
433.00-435.00	Auxiliary/repeater links
435.00-438.00	Satellite only (internationally)
438.00-444.00	ATV repeater input with 439.250-MHz video carrier frequency and repeater links
442.00-445.00	Repeater inputs and outputs (local option)
445.00-447.00	Shared by auxiliary and control links, repeaters and simplex (local option)
446.00	National simplex frequency
447.00-450.00	Repeater inputs and outputs (local option)

The following packet radio frequency recommendations were adopted by the ARRL Board of Directors in January, 1988.

1) 100-kHz bandwidth channels

430.05	430.35	430.65
430.15	430.45	430.85
430.25	430.55	430.95

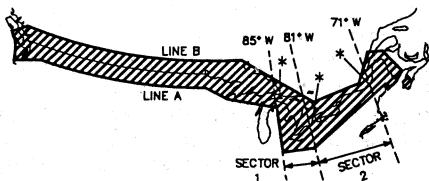
- 2) 25-kHz bandwidth channels
431.025 441.000 441.050
440.975 441.025 441.075

Packet Footnotes

Specific VHF/UHF channels recommended above may not be available in all areas of the US.

Prior to regular packet radio use of any VHF/UHF channel, it is advisable to check with the local frequency coordinator. The decision as to how the available channels are to be used should be based on coordination between local packet radio users.

Line A Restrictions



The band is shared by amateurs with government Radio Location Services (RADAR); amateurs must not interfere with these priority government stations. As part of WARC-79 proceedings, the 420-430 MHz portion of the band was removed from the Amateur Radio Service north of Line "A" (see figure).

In a later action, FCC allocated portions of the band 421-430 MHz to the Land Mobile Service within 50-mile radii centered on Buffalo, Detroit and Cleveland. Amateur stations south of Line "A" in the vicinities of these cities may continue to operate in the 421-430 MHz spectrum as long as they do not cause interference to land mobile or government radio-location users. Additionally, 50-watt PEP output power limitations apply to certain amateurs operating within circles of designated military installations in the US. [See 97.313(f)(g)].

902-928 MHz

902.0-903.0	Weak signal
902.1	Calling frequency
903.0-906.0	Digital
903.1	Alternate calling frequency
906.0-909.0	FM repeater inputs
909.0-915.0	Amateur TV
915.0-918.0	Digital
918.0-921.0	FM repeater outputs
921.0-927.0	Amateur TV
927.0-928.0	FM simplex and links

NOTE: A new bandplan is under development that reflects our need to not cause interference to AVM systems at 904-912 MHz and 918-926 MHz.

Notes: Adopted by the ARRL Board of Directors in July, 1989. The following packet radio frequency recommendations were adopted by the ARRL Board of Directors in January, 1988 as interim guidance. Two 3-MHz-bandwidth channels are recommended for 1.5 Mbit/s links. They are 903-906 MHz and 914-917 MHz with 10.7 MHz spacing.

Packet Footnotes

Specific VHF/UHF channels recommended above may not be available in all areas of the US.

Prior to regular packet radio use of any VHF/UHF channel, it is advisable to check with the local frequency coordinator. The decision as to how the available channels are to be used should be based on coordination between local packet radio users.

Canadian amateurs note: The Amateur Service will continue to have secondary status in the band 902-

928 MHz throughout Canada, using any of the following emissions: N0N, A1A, A2A, A3A, A3E, C3F, F1A, F2A, F2B, F1C, F3E.

Before operating in this band, Canadian amateur licensees are required to consult with their DOC District Office to ensure interference will not be caused to other services operating in the area as per Section 45 of the General Radio Regulations Part II, given in TRC 25.

Government of Canada shipborne radiolocation service is permitted within 150 km of the east and west coasts, Arctic Ocean, Hudson Bay, James Bay and up the St Lawrence River as far as Rimourski on precoordinated channels in the 902-928 MHz band.

Footnotes:

1) Extracts of FCC Rules & Regulations, 97.303(g)(1): No amateur station shall transmit from within the states of Colorado and Wyoming, bounded on the south by latitude 39 degrees North, on the north by latitude 42 degrees North, on the east by longitude 105 degrees West, and on the west by longitude 108 degrees West.(*)

(*) FOOTNOTE: Waived July 2, 1990 to permit amateurs in the restricted areas to transmit in the following segments: 902.0-902.4, 902.6-904.4, 904.7-925.3, 925.7-927.3 and 927.7-928-MHz.

This band is allocated on a secondary basis to the Amateur Service subject to not causing harmful interference to, and not receiving protection from any interference due to the operation of, industrial, scientific and medical devices, automatic vehicle monitoring systems or government stations authorized in this band.

2) Coordinated frequency assignments are required.

3) ATV assignments should be made according to modulation type, e.g. VSB-ATV, SSB-ATV or combinations. Coordination of multiple users of a single channel in a local area can be achieved through isolation by means of cross-polarization and directional antennas.

4) Coordinated assignments at 100 kHz until allocations are filled, then assign 50 kHz until allocations are filled, before assigning 25 kHz channels.

5) Simplex services only; permanent users shall not be coordinated in this segment. High altitude repeaters or other unattended fixed operations are not permitted.

6) Voice and nonvoice operation.

7) Spread-spectrum requires FCC authorization.

8) Consult FCC (97.307) for allowable data rates and bandwidths.

The following band plan was adopted by the ARRL Board of Directors meeting in January, 1985.

1240-1300 MHz

1240-1246	ATV #1
1246-1248	Narrow-bandwidth FM point-to-point links and digital, duplex with 1258-1260.
1248-1252	Digital Communications
1252-1258	ATV #2
1258-1260	Narrow-bandwidth FM point-to-point links and digital, duplexed with 1246-1252
1260-1270	Satellite uplinks, experimental simplex ATV
1270-1276	Repeater inputs, FM and linear, paired with 1282-1288. (239 pairs, every 25 kHz, e.g. 1270.025, 050, etc.)
1271/1283	Non-coordinated test pair
1276-1282	ATV #3
1282-1288	Repeater outputs paired with 1270-1276
1288-1294	Wide Band experimental, simplex ATV
1294-1295	Narrow band FM simplex, 25-kHz channels
1294.50	National FM Simplex calling
1295-1297	Narrow band weak signal (no FM)
1295-1295.80	STV, FAX, ACSSB experimental
1295-1296	Reserved for EME, CW expansion
1296-1296.05	EME exclusive
1296.07-1296.08	CW beacons
1296.1	CW/SSB calling frequency

1296.40-1296.60	Crossband linear translator output
1296.80-1297.00	Experimental beacons (exclusive)
1297-1300	Digital communication

Notes: The following packet radio frequency recommendations were adopted by the ARRL Board of Directors in January, 1988.

1) 2-MHz-bandwidth channels at:

1249.00 1251.00 1298.00

2) 100-kHz-bandwidth channels

1299.05 1299.45 1299.75

1299.15 1299.55 1299.85

1299.25 1299.65 1299.95

1299.35

3) 26-kHz-bandwidth channels

1294.025 1294.125

1294.050 1294.150

1294.075 1294.175

1294.100 National packet simplex calling

Packet Footnotes

Specific VHF/UHF channels recommended above may not be available in all areas of the US.

Prior to regular packet radio use of any VHF/UHF channel, it is advisable to check with the local frequency coordinator. The decision as to how the available channels are to be used should be based on coordination between local packet radio users.

Footnotes

1) Deleted

2) Coordinated assignments required

3) ATV assignments should be made according to modulation type (for example, VSB-ATV, SSB-

ATV or combinations). Coordination of multiple users of a single channel in a local area can be achieved through isolation by means of cross polarization and directional antennas. DSB ATV may be used, but only when local and regional activity levels permit. The excess bandwidths from such users are secondary to the assigned services.

4) Coordinate assignments with 100-kHz channels, beginning at the lower end of the segment until allocations are filled, then assign 50-kHz channels until allocations are filled before assigning 25-kHz channels.

5) Wide bandwidth experimental users are secondary to the satellite service and may be displaced upon the installation of any new satellites. Users are EIRP-limited to the noise floor of the satellites in service and may suffer interference from satellite uplinks.

6) Simplex services only; permanent users shall not be coordinated in this segment. High altitude repeaters or other unattended fixed operations are not permitted.

7) Voice and nonvoice operations.

8) Consult 47 CFR 97.307 for allowable data rates and bandwidths.

9) Provide guard bands at the higher frequency end of segments, as required, to avoid interference to ATV.

10) 1274.0-1274.2 and 1286.0-1286.2 MHz are optionally reserved for contiguous Linear Translators supporting multiple narrow bandwidth users. These may also be duplexed with other noncoordinated band segments.

The following band plan was adopted by the ARRL Board of Directors in January, 1991.

2300-2310 and 2390-2450 MHz

2300-2303	High-rate data
2303-2303.5	Packet radio
2303.5-2303.8	TTY packet
2303.8-2303.9	Packet, TTY, CW, EME
2303.9-2304.1	CW, EME
2304.1	Calling frequency
2304.1-2304.2	CW, EME, SSB
2304.2-2304.3	SSB, SSTV, FAX, Packet, AM, AMTOR
2304.3-2304.32	Propagation beacon network
2304.32-2304.4	General propagation beacons
2304.4-2304.5	SSB, SSTV, ACSSB, FAX, Packet, AM, AMTOR experimental
2304.5-2304.7	Crossband linear translator input
2304.7-2304.9	Crossband linear translator output
2304.9-2305	Experimental beacons
2305-2305.2	FM simplex (25-kHz spacing)
2305.2	FM simplex calling frequency
2305.2-2306	FM simplex (25-kHz spacing)
2306-2309	FM repeaters (25-kHz) input
2309-2310	Control and auxiliary links
2390-2396	Fast-scan TV
2396-2399	High-rate data
2399-2399.5	Packet
2399.5-2400	Control and auxiliary links
2400-2403	Satellite
2403-2408	Satellite high-rate data
2408-2410	Satellite

2410-2413	FM repeaters (25-kHz spacing) output
2413-2418	High-rate data
2418-2430	Fast-scan TV
2430-2433	Satellite
2433-2438	Satellite high-rate data
2438-2450	Wideband FM, FSTV, FMTV, SS experimental

3300-3500 MHz

The following beacon subband was adopted by the ARRL Board of Directors in July, 1988.

3456.3-3456.4 Propagation beacons

5650-5925 MHz

The following beacon subband was adopted by the ARRL Board of Directors in July, 1988.

5760.3-5760.4 Propagation beacons

10.000-10.500 GHz

The following subband recommendation was adopted by the ARRL Board of Directors in January, 1987

10.368.1 GHz Narrow-band calling frequency

The following beacon subband was adopted by the ARRL Board of Directors in July, 1988.

10368.3-10368.4 Propagation beacons

ITU Region 1 (Europe and Africa) 144-146 MHz Band Plan

144-144.01	EME
144.05	CW calling, once contact has been established move off frequency
144.10	CW random meteor scatter
144.15	Upper limit CW exclusive
144.20	SSB random meteor scatter
144.30	SSB calling, once contact has been established move off frequency
144.40	SSB meteor scatter reference frequency
144.50	SSTV calling, upper limit CW/SSB exclusive
144.60	RTTY calling
144.675	Data transmission calling frequency
144.70	FAX calling
144.845-144.990	Beacon exclusive
145-145.175	Repeater inputs R0/ to R7
145.2-145.575	Channelized FM simplex
145.5	FM calling frequency, once contact has been established move off frequency
145.6-145.775	Repeater outputs R0/ to R7
145.8-146	Space communications, CW/SSB uplink only

Repeater channels (input/output)

R0	145.000/145.600
R1	145.025/145.625
R2	145.050/145.650
R3	145.075/146.675

R4	145.100/145.700
R5	145.125/145.725
R6	145.150/146.750
R7	145.175/145.775

Simplex Channels

S10	145.25
S11	145.275
S12	145.30
S13	145.325
S14	145.35
S15	145.375
S16	145.40
S17	145.45
S18	145.45
S19	145.475
S20	145.50 - Most common simplex calling frequency, once contact has been established move off frequency
S21	145.525
S22	145.55
S23	145.575

UK repeaters require a 1750-Hz (+/- 25-Hz) tone burst of about 200-ms duration to open the repeater. It is best to transmit this tone at the start of each transmission. Belgian repeaters require a 3-second tone burst. Swiss repeaters require an 1800-Hz tone burst.

Note: Several French repeaters are on nonstandard frequency pairs. Those pairs are:

144.725/146.325	144.825/145.425
144.750/145.350	144.850/145.450
144.800/145.400	144.875/145.475

CHAPTER THREE

REPEATER LISTINGS- COMMITTEES & COORDINATORS

Within the confines of this chapter you will find a description of repeater listing procedures, how and why repeaters are registered, and listings of Regional Frequency Coordinators. Also included for your information is a list of the ARRL Officers.

REPEATER LISTINGS

All repeater listings in the *Repeater Directory* are provided by regional frequency coordinators. Except for minor editorial changes and shuffling of field locations, all data appears exactly as it was submitted by the coordinator. If you notice any errors or omissions, please notify your frequency coordinator.

1) Listings provided by member states of the Mid-America Coordination Council, Inc., (MACC) are copyright 1997 and are published by permission.

2) Listings provided by the Southeastern Repeater Assn., Inc., (SERA) are copyright 1997 and are published by permission.

3) Listings provided by the Alabama Repeater Council, Inc., (ARC) are copyright 1997 and are published by permission.

4) Listings provided by the Indiana Repeater Council (IRC) are copyright 1996 and are published by permission.

5) Listings provided by the Wisconsin Association of Repeaters (WAR) are copyright 1997 and are published by permission.

6) Listings provided by the Ohio Area Repeater Council, Inc., (OARC) are copyright 1997 and are published by permission.

7) Listings for Michigan Area Repeater Council (MARC) are copyright 1997 and are published by permission.

8) Listings provided by the Western Washington Amateur Relay Association (WWARA) are copyright 1997 and are published by permission.

9) Listings provided by the NESMC 440-ATV coordinator are copyright 1997 and are published with permission.

10) Listings provided by Iowa Repeater Council (IRC) copyright 1997 and are published by permission.

In exceptional cases, where organizations or coordinators are not known to exist, listings have been obtained by the best source available. Foreign listings for the Repeater Directory are welcomed and those included in this edition were largely provided courtesy of the IARU Societies.

Repeater listings are accurate to the best of our ability; however, no guarantee of accuracy is made or implied. The listing of a repeater in the Repeater Directory does not imply that the listed repeater has any greater legal status than other amateur station.

REPEATER REGISTRATION

Repeater registration and updates are necessary in order to compile a current and accurate *Repeater Directory*. In some cases the changes only involve the addition or deletion of a specialized feature—in other cases it may involve a frequency or location change. Your Frequency Coordinator is in charge of seeing to it that this updated information is provided to the *Repeater Directory* in a timely manner for publication.

Please note that all repeater registration is now carried out through Frequency Coordinators.

FREQUENCY COORDINATORS

The ARRL is not a Frequency Coordinator, nor does the ARRL "certify" coordinators. Frequency Coordinators are volunteers normally appointed by a coordinating body. The ARRL *Repeater Directory* reports only the fact of coordination or non-coordination as instructed by the coordinating body. Publication in the Repeater Directory does not constitute nor imply endorsement or recognition of the authority of such coordinators, as coordinators derive their authority from the voluntary participation of the entire amateur community in the areas they serve.

In some cases the person or group listed only compiles the information for listings in the Repeater Directory. In other cases the listed individual or group offers guidance but not coordination.

Frequency Coordinators keep extensive records of repeater input, output and control frequencies, including those not published in directories (at the owner's request). The coordinator will recommend frequencies for a proposed repeater in order to minimize interference with other repeaters and simplex operations. Therefore, anyone considering the installation of a repeater should check with the local frequency coordinator prior to such installation.

The following is a listing of groups or individuals for the United States and Canada who are active in Frequency Coordination and are acknowledged, by virtue of the recognition accorded them by the entire amateur community they serve, as the sole Frequency Coordinators in their respective jurisdictions.

ARRL Officers 1997**President**

Rodney Stafford, KB6ZV
5155 Shadow Estates
San Jose, CA 95135
kb6zv@arrl.org

First Vice President

Stephen A. Mendelsohn,
W2ML
318 New Milford Ave
Dumont, NJ 07628
w2ml@arrl.org

Vice President

Joel M. Harrison, W5ZN
528 Miller Rd
Judsonia, AR 72081
w5zn@arrl.org

Vice President

Hugh A. Turnbull, W3ABC
6903 Rhode Island Ave
College Park, MD 20740
w3abc@arrl.org

International Affairs Vice President

Larry E. Price, W4RA
PO Box 2067
Statesboro, GA
30459-2067
w4ra@arrl.org

Mid-America Coordination Council (MACC) Officers 1997**President**

George R. Isely,
WD9GIG
736 Fellows St
St Charles, IL 60174-
3855
dick@pobox.com

Vice President

Nels Harvey, WA9JOB
2104 Westunty Line Rd
Mequon, WI 53092-5616
nhar@execpc.com

Secretary

Ken Bird, WB8SMK
244 North Parkway Dr
Delaware, OH
43015-8788
ken@midohio.net

Treasurer

Dennis Crabb, WBØGGI
1306 4th Av N
Denison, IA 51442-1413
dwcrabb@pionet.net

Coordination Committee Chairman

Whitman E. Brown,
WBØCJX
14418 West Ellsworth Pl
Golden, CO 80401-5324
whitbrown@aol.com

SouthEastern Repeater Association Officers 1997

President

David Shiplett, AC4MU
107 Mossy Lake Rd
Perry, GA 31069
2006784@mcimail.com

Vice President

Don Williams, WA4K
412 Ridgeway Dr
Bluefield, VA 24605
bla00143@mail.wvnet.edu

Treasurer

Raymond K. Adams,
W4CPA
5833 Clinton Hwy
Suite 203
Knoxville, TN 37912
wcars@kornet.org

Secretary

H. Alex Hedrick, Jr,
N8FWL
PO Box 417
Beckley, WV 25802
midnightrider@inetone.net

Repeater Journal Editor

Wayne C. Williams,
K4MOB
600 Lakedale Rd
Colfax, NC 27235
k4mob@nr.infi.net

Data Base Manager

David Ward, KA4LVO
PO Box 215
Tobaccoville, NC 27050
dward@vnet.net

ALABAMA-ARC

Dave Baughn, KX4I
3926 Woodland Hills Dr
Tuscaloosa, AL 35405

ALASKA

Mel Bowens, KL7GG
23708 The Clearing
Eagle River, AK 99577

Jerry Curry, KL7EDK
940 Vide Way
Fairbanks, AK 99712

Edward Shilling, W6SJJ
PO Box 1087
Petersburg, AK 99833

ARIZONA-ARCA

Dave Cowley, KD7DR
852 W Westchester Ave
Tempe, AZ 85283

Dick Woods, W7YDW
921 Miller Dr
Tucson, AZ 85710

Dave Gorevin, N7DJZ
2310 East June St
Mesa, AZ 85213-2912

Bill Jorden, K7KI
6861 Kenanna Pl
Tucson, AZ 85704

Joe Oliver, WB7BNI
PO Box 80524
Phoenix, AZ 85060

Troy Hall, WA7ELN
PO Box 899
Oracle, AZ 85623

Michael Bucciarelli, N7CK
PO Box 607
San Manuel, AZ 85631

Ralph Turk, W7HSG
5232 W Calle Paint
Tucson, AZ 85741

ARKANSAS-MACC/ARC

Dan Puckett, K5FXB
PO Box 2458 U-A
Fayetteville, AR 72701

LaRoy McCann, N5OHO
208 Ada Dr
Trumann, AR 72472

CALIFORNIA-220SMA

James Fortney, K6IYK
PO Box 3419
Camarillo, CA 93011-3419

CALIFORNIA-TASMA

Larry Bryant, N6YLA
351 Deerfield Dr
Walnut, CA 91789

Joe Pendergrass,
 KD6KKT
 7547 Del Rosa Ave
 San Bernardino, CA
 92410

**CALIFORNIA-
 MACC/NARCC**
 Frequency Coordinator
 PO Box 60531
 Sunnyvale, CA 94088

Don Smith, W6NKF
 1608 Rolling Hill Way
 Martinez, CA 94553

Steve Stoehr, N6JXL
 10705 E Butler
 Sanger, CA 93657

CALIFORNIA-SCRRBA
 Secretary SCRRBA
 Coordinations
 PO Box 5967
 Pasadena, CA 91117

Bill Kelsey, WA6FVC
 13086 Melrose Ave
 Chino, CA 91710

**COLORADO-
 MACC/CCARC**
 Whitman Brown, WB0CJX
 14418 W Ellsworth Pl
 Golden, CO 80401-5324

CONNECTICUT
 See New York-TSARC

DELAWARE
 See Maryland-T-MARC

FLORIDA-FRC
 Walter Maxwell, W2DU
 243 N Cranor Ave
 DeLand, FL 32720

GEORGIA-SERA
Director
 Stu Sims, N4MXC
 112 Carol Dr
 Cochran, GA 31014
 912-934-9236
 ssims@mail.bleckley.
 public.lib.ga.us

Vice Director
 Bert Coker, N4BZJ
 2102 Millican Ln
 Dalton, GA 30721
 706-259-5625
 bcoker@ocsonline.com

Assistant Director
 Scott Haner, KBØY
 1610 Marion St
 Valdosta, GA
 31602-3004
 912-244-9402
 shaner@surfsouth.com

HAWAII-HSRAC
 Pat Corrigan, KH6DD
 PO Box 67
 Honolulu, HI 96810

IDAHO-SEICC
 Clark Lenz, N7QEO
 4475 E 1200 N
 Ashton, ID 83420

Harold Short, WA7UHW
 923 10th St
 Rupert, ID 83350

Bud Dunn, KI7SI
 779 S River Road.
 St Anthony, ID 83445

IDAHO-SOUTHWEST
 Larry Smith, W7ZRQ
 8106 Bobran St
 Boise, ID 83709

ILLINOIS-MACC/IRA
 Carl Bergstedt, K9VXW
 PO Box 514
 Naperville, IL
 60566-0514

INDIANA-MACC/IRC
 Indiana Repeater
 Council
 1506 S Parker Dr
 Evansville, IN
 47714-3154

Neil Rapp, WB9VPG
 (144)
 1506 S Parker Dr
 Evansville, IN 47714-
 3154

Ken Wells, NM9P (440)
 1167 S SR 37
 Paoli, IN 47454

Jay Jackson, KA9QIG
 (220)
 1507 H Ave
 New Castle, IN 47630

Chuck Crist, WB9IHS
 (52)
 6455 Madison Ave
 Indianapolis, IN 46227

Andy Finick, N9FXT (29)
 3006 98th St West
 Highland, IN 46322

IOWA-MACC/IRC

Denny Crabb, WBØGGI
115 N 14th St
Denison, IA 51442-1452

Tom Crabb, NØJLU
604 Locust St #612
Des Moines, IA
50309-3719

John Mauerer, NAØS
PO Box 310
Ames, IA 50010-0310

KANSAS-MACC/KARC
Slim Cummings, WAØEDA
PO Box 298
Pittsburg, KS
66762-0298

KENTUCKY-SERA

Director
Mark Smith, KM4IV
76 Mockingbird Ln
Ivel, KY 41642
606-874-2448
marsmith@pcc-
uky.campus.mci.net

LOUISIANA-LCARC

Tom Palko, WB5ASD
PO Box 8762
Alexandria, LA 71306-1762

David Breeding, KF5JC
17330 Sanders Rd
Franklinton, LA 70438

MAINE

See NESMC

MARYLAND-T-MARC

Frequency Coordinations
PO Box 1022
Savage, MD 20763-1022

Owen Wormser, K6LEW
T-MARC-President
406 N Pitt St
Alexandria, VA
22314-2316

MASSACHUSETTS

See NESMC

**MICHIGAN-
Lower-MARC**

Larry Tissue, N8QGE
MARC President
851 Wheaton Rd
Charlotte, MI 48813

Vince Vielhaber,
KA8CSH
790 Glaspie Rd
Oxford, MI 48371

Pete Knappmann,
N8NYQ (All Bands)
PO Box 625
Troy, MI 48099-0625

**MICHIGAN-U/P-MACC/
UPARRA**

Noel Beardsley,
WD8DON
W 7021 CR 356
Stephenson, MI 49887

Frequency
Coordinations, UPARRA
PO Box 9
McMillan, MI 49853

**MINNESOTA-MACC/
MRC**

Paul Emeott, KØLAV
3960 Schuneman Rd
White Bear Lake, MN
55110

MISSISSIPPI-SERA

Director South
Steve Grantham,
N5DWU
PO Box 127
Ellisville, MS 39437
601-763-3559
sgranth@teclink.net

Vice Director North
Joseph Wood, AJØX
42 Clairmont Cir
Laurel, MS 39440
601-426-3486
aj0x@merlin.ebicom.net

**MISSOURI-MACC/
MRC**

Wayland 'Mac'
McKenzie, K4CHS
8000 S Barry Rd
Columbia, MO 65201

Marcel Kurbin, WØTOJ
4017 Kings Highway
Independence, MO
64055

Jeff Young, KB3HF
6 Long Branch Ct
St Peters, MO 63376

**MONTANA-MACC/
RACOM**

Ken Kopp, KØPP
Box 848
Anaconda, MT 59711

NEBRASKA-MACC
John Gebuhr, WBØCMC
2340 N 64th St
Omaha, NE 68104

Billy McCollum, KEØXQ
1314 Deer Park Blvd
Omaha, NE 68108

NESMC-(MA-NH-ME-RI)

902-1240

Lewis Collins, W1GXT
10 Marshall Ter.
Wayland, MA 01778

NESMC-(MA-NH-ME-RI)

52

Alan Tasker, WA1NYR
64 Dyer St
North Billerica, MA 01862

NESMC-(MA-NH-ME-RI)

29

Roger Perkins, W1OJ
Old Bay Rd
Bolton, MA 01740

NESMC-(MA-NH-ME-RI)

220

Tom Greenwood, N1JQB
126 Haynes Rd
Sudbury, MA 01776

NESMC-(MA-NH-ME-RI)

440

John Brunelle, KA1FYB
1 Paget Dr
Hudson, NH 03051

NESMC-(MA-NH-ME-RI)

144

Bob Skinner, WA1YEG
68 Governor Dinsmore
Rd
Windham, NH 03087

**NEVADA-MACC/
CARCON**

Frequency Coordinations
PO Box 7523
Reno, NV 89510-7523

Jay Ranney, K7WYC
430 McClure Cir.
Sparks, NV 89431-1242

**NEVADA-Southern-
SNRC**

Frequency Coordinations
PO Box 93803
Las Vegas, NV
89193-3803

Geoff Gomes, KB7BY
2750 Jim Hampton
Las Vegas, NV 89117

Lyle Bell, AA7AU
5475 Fire Island Dr
Las Vegas, NV 89120

Wayne Schenk, K7WS
311 E Country Club
Henderson, NV 89015

Bob Woolum, WB6TNP
6916 N Creekside Ln
Las Vegas, NV 89128

Chuck Young, KB7CG
5470 Palm Ave
Las Vegas, NV 89128

NEW HAMPSHIRE
See NESMC

NEW JERSEY
See New York-TSARC
See Pennsylvania-ARCC

NEW MEXICO-NMFCC
Chuck Raskob, KC5AYV
700 Ridgecrest SE
Albuquerque, NM 87108

NEW YORK-SLVRC
Peter De Wolfe, VE3YYY
RR 1
Braeside, ON K0A 1G0
CANADA

Luc Pernot, VE3LJC
295 Tremblay Cres.
Russell, ON K4R 1G3
CANADA

**NEW YORK-TSARC-
(CT-NJ-NLI)**
Robert Drastura, KX2G
TSARC President
36 Cedar St
Edison, NJ 08820

Frequency Coordinations
PO Box 1022
Suffern, NY 10901-1022

**NEW YORK-
UNYREPCO**
Frequency Coordinations
PO Box 153
Brackney, PA
18812-0153

John Storsberg, N2DCI
5440 Caughdenoy Rd
Clay, NY 13041

Ron Reagan, N2RWK
38 Clarke St
Binghamton, NY 13905

Bob Soltis, WA2VCS
225 Dorothy St
Endicott, NY 13760-1305

Alex Harvilchuck,
N3NMN
PO Box 153
RR1-Box 199
Silver Lake Rd
Brackney, PA 18812

NEW YORK-WNYSORC

Joseph Kolodziej,
VE3IUW
14 Kelson Ave N
Grimsby, ON L3M 4C5
CANADA

Paul Toth, VE3GRW
4629 Queensway
Gardens
Niagara Falls, ON L2E
6R2
CANADA

**NORTH CAROLINA-
SERA***Director*

Danny Hampton, K4ITL
PO Box 19122
Raleigh, NC 27619
919-662-9797
dhampton@ipass.net

Vice Director

Linville Couch, K4OLC
1480 17th Street Dr NE
Hickory, NC 28601
704-328-8267
k4olc@twave.net

Assistant Director

Frank Lynch, KE4ZEQ
2528 Oakes Plantation Dr
Raleigh, NC 27610
919-217-1999
falynch@nortel.ca

Assistant Director West
Todd Robinson, KE4JMH
184 McElroy Cove Rd
Waynesville, NC 28786
704-627-1057
ke4jmh@juno.com

NORTH DAKOTA-MACC

Stanley Kittelson,
WDØDAJ
261 10th St East
Dickinson, ND 58601

OHIO-MACC/OARC

Ken Bird, WB8SMK
244 N Parkway Rd
Delaware, OH 43015

**OKLAHOMA-MACC/
ORSI**

Frequency Coordinations
PO Box 96482
Oklahoma City, OK 73143

Hal Dietz, WB9VMY
PO box 300123
Midwest City, OK 73034

OREGON-MACC/ORRC

Frequency Coordinations
PO Box 4402
Portland, OR 97208-4402

Henry Burroughs, N7IFJ
6325 Joseph St SE
Salem, OR 97301

George Pell, KB7PSM
27754 SW Strawberry Hill
Dr
Hillsboro, OR 97123

PENNSYLVANIA-ARCC
ARCC Coordinations
PO Box 3006
Maple Glen, PA
19002-8006

John Brochon, K3ZFD
515 Neshaminy Rd
Croydon, PA 19020

Eugene Pressler, W3ZXV
1746 Norristown Rd
Maple Glen, PA 19002

Steve White, WA3IAO
2217 Palomino Dr
Warrington, PA 18976

Jeff DePolo, WN3A
216-C Clubhouse Rd
King of Prussia, PA 19406

Jerry Smedley, WB3BLG
PO Box 36
Croydon, PA 19021

PENNSYLVANIA-WPRC
Frequency Coordinations
10592 Perry Hwy 173
Wexford, PA 15090

Joe McElhaney, KR3P
319 Mt Vernon Dr
Apollo, PA 15613-8701

PUERTO RICO-PR/VI VFC
Frequency Coordinations
PO Box 191917
San Juan, PR
00919-1917
Compuserve 76462,562

Guillermo Bonet, KP4BKY
PO Box 475
Mayaguez, PR 00681

RHODE ISLAND
See NESMC

**SOUTH CAROLINA-
SERA**
Director West
Bill Jones, N4MNH
1609 Bur-Clare Rd
Charleston, SC
29412-8148
803-795-0843
wejones@juno.com

Assistant Director
 Vince Ott, WD4NUN
 147 N Lakeshore Dr
 Goose Creek, SC 29445
 803-553-6868
 vcott@awod.com

SOUTH DAKOTA-MACC
 Richard Neish, WØSIR
 PO Box 100-Brandt Lake
 A-58
 Chester, SD 57016

TENNESSEE-SERA
 Director
 Johnny Wofford, WA4ETE
 6781 Oakmoor Circle S
 Bartlett, TN 38135-
 3120901-384-4349
 woffor29@mail.idt.net

West Tennessee
 Coordinator
 Andy Masters, NU5O
 240 W White Rd
 Collierville, TN 38017
 901-853-8671
 mastersra@aol.com

Vice Director
 Tim Berry, WB4GBI
 214 Echodale Ln
 Knoxville, TN 37920-5042
 423-579-3494
 tim@novell.ur.utk.edu

Assistant Director
 Brad Adams, N4PYI
 1706 Benders Ferry Rd
 Mt Juliet, TN 37122
 615-773-7420

TEXAS-TVFS
 Mark Cheavens, KC5EVE
 Chairman FC Committee
 16506 Dawncrest Way
 Sugarland, TX 77478
 713-277-4275
 mcheaven@ix.netcom.com

Jim Reese, WD5IYT
 Link Frequencies
 (440-902-1.2)
 6002 Schuler
 Houston, TX 77007
 713-862-7101
 jreese@a.crl.com

Paul Baumgardner,
 KB5BFJ
 ZONE 1-Northeast Texas-
 (29-52-220-902-1.2)
 PO Box 181912
 Arlington, TX 76096-1912
 817-466-4942
 pbaumg1@aol.com

Larry Pollock, N5XBM
 ZONE 1-Northeast Texas
 (144-62-440)
 PO Box 181912
 Arlington, TX 76096-
 1912
 817-472-8649
 n5xbm@cq.net

Howard Smith, KB5VAW
 ZONE 2-Southeast
 Texas (29-52-144-220)
 PO Box 2734
 Bryan, TX 77805
 409-778-7153
 hsmith@diamond.tamu.edu

Paul Gilbert, KE5ZW
 Database Manager-
 ZONE 2 (440-902-1.2)
 1911 Pleasant St
 Huntsville, TX 77340
 409-291-9532
 vis_pfg@unx1.shsu.edu

Richard Norton,
 WB5FRO
 ZONE 3-South Texas
 (All Bands)
 815 South Georgia
 Weslaco, TX 78596
 210-968-2447
 rannor@tenet.edu

Louis Bancook, WB5UUT
 ZONE 4-Central Texas
 (All Bands)
 220 Logan Dr
 Round Rock, TX 78664
 512-255-3545
 lgb@inetport.com

Fred Coonce, KC5BNS
 ZONE 5-West Texas
 (All Bands)
 4805-B Dentcrest
 Midland, TX 79707
 915-699-1368
 kc5bns@juno.com

UTAH-UVHFS

John Lloyd, K7JL
 2078 Kramer Dr
 Sandy, UT 84092

VERMONT-VIRCC

Mitch Stern, WB2JSJ
 PO Box 99
 Essex, VT 05451

VIRGINIA-SERA

Director West
 Don Williams, WA4K
 412 Ridgeway Dr
 Bluefield, VA 24605-1630
 540-326-3338
 bla00143@mail.wvnet.edu

Vice Director
 Douglas Sharp, K2AD
 PO Box 10542
 Lynchburg, VA 2
 4506-0542
 804-528-0870
 doug.sharp@ena-
 east.ericsson.se

**WASHINGTON-
 EASTERN-MACC/IACC**

Doug Rider, KC7JC
 E 11516 Mission Ave
 Spokane, WA 99206

**WASHINGTON-
 WESTERN-MACC/
 WWARA**

Frequency Coordinations
 PO Box 65492
 Port Ludlow, WA
 98365-0492

Mark McKibbin, WR7V
 521 Verner Ave
 Port Ludlow, WA 98365

WEST VIRGINIA-SERA

Director North
 Dick Fowler, N8FMD
 Route 3, Box 52
 Clarksburg, WV 26301
 304-623-9479
 n8fmd@neumedia.net

Vice Director South
 H. Alex Hedrick, Jr,
 N8FWL
 PO Box 417
 Beckley, WV 25802
 304-252-9765
 midnightrider@inetone.org

Assistant Director
 G. David Ramezan,
 KA8ZXP
 PO Box 330
 Glenville, WV 26351
 304-462-7988
 rts@newmedia.net

**WISCONSIN-MACC/
 WAR**

Dan Bolander, WB9TYT
 6925 W Sheridan Ave
 Milwaukee, WI 53218

Nels Harvey, WA9JOB
 2104 W County Line Rd
 Mequon, WI 53092

**WYOMING-MACC/
 WCARC**

Tom DeHuff, WA7MAL
 4003 E 9th St
 Cheyenne, WY 82001

Don Breazile, N7MYR
 4406 Greenhill Ct
 Cheyenne, WY 82001

CANADIAN AREAS**ALBERTA**

Don Moman, VE6JY
61-52152 Range Road
210
Sherwood Park, AB T8G
1A5
CANADA

BRITISH COLOMBIA

Ed Frazer, VE7EF
6695 Madrona Cres.
West Vancouver, BC
V7W 2J9
CANADA

CANADIAN AREAS

(Canadian areas where
no known coordinator
exists)

Ken Oelke, VE6AFO
7136 Temple Dr NE
Calgary, AB T1Y 4E7
CANADA

MANITOBA

Thomas Blair, VE4TOM
121 Miramar Rd
Winnipeg, MB R3R 1E4
CANADA

MARITIMES-CANADA

Ron MacKay, VE1AIC
PO Box 188
Cornwall, PEI C0A 1H0
CANADA

QUEBEC-RAQI

Bruno Bouliane, VE2VK
440 DeCluny St
Lavel, PQ H7N 5K6
CANADA

SASKATCHEWAN

Ken Nyeste, VE5NR
123 Holland Rd
Saskatoon, SK S7H 4Z5
CANADA

Packet listings have moved to an all-electronic website sponsored by the Tucson Amateur Packet Radio Corp (TAPR). All listings can be found at the url:

<http://www.tapr.org/directory>

CHAPTER FOUR

REPEATER LINGO / NOVICE HINTS

This chapter covers a basic course in "repeater-speak" and explains many of the terms heard on your local repeater. The section on the Novice bands is very helpful as well. Read on and enjoy!

REPEATER LINGO:

Definitions of the words and phrases commonly used on repeaters:

Autopatch - A device that interfaces the repeater system with the telephone system to extend ham communications over the telephone communications network.

Breaker - A ham who interjects his call sign during a QSO in an attempt to get a chance to communicate over a repeater.

Channel - The pair of frequencies (input and output) a repeater operates on.

Closed Repeater - A repeater whose use is limited to certain individuals. These are completely legal under FCC rules.

Control Operator - An individual ham designated to "control" the repeater, as required by FCC regulations.

COR - Carrier-Operated-Relay, a device that, upon sensing a received signal, turns on the repeater's transmitter to repeat the received signal.

Courtesy Tone - A short tone sounded after each repeater transmission to permit other stations to gain access to the repeater before the tone sounds.

Coverage - The geographical area in which the repeater may be used for communications.

CTCSS - Continuous Tone Coded Squelch System, a sub-audible tone system which operates the squelch (COR) of a repeater when the corresponding sub-audible tone is present on a transmitted signal. The squelch on a repeater which uses CTCSS will not activate if the improper CTCSS tone, or if no tone, is transmitted.

Crossband - Communications to another frequency band by means of a link interfaced with the repeater.

Desense - Degradation of receiver sensitivity caused by strong unwanted signals reaching the receiver front end.

Duplexer - A device that permits the use of one antenna for both transmitting and receiving with minimal degradation to either the incoming or outgoing signals.

Frequency Synthesis - A scheme of frequency generation in modern transceivers using digital techniques.

Full Quieting - Signal strength in excess of amount required to mask ambient noise.

Hand-Held - A portable FM transceiver that is small enough to use and carry in one hand.

Input - The frequency the repeater receiver is tuned to: The frequency that a repeater user transmits on.

Intermod - Interference caused by spurious signals generated by intermodulation distortion in a receiver front end or transmitter power amplifier stage.

Key-Up - Turning on a repeater by transmitting on its input frequency.

LiTZ - Long Tone Zero (LiTZ) Alerting system. Send DTMF zero (0) for at least three seconds to request emergency/urgent assistance.

Machine - The complete repeater system.

Mag-Mount - A mobile antenna with a magnetic base that permits quick installation and removal from the motor vehicle.

Offset - The spacing between a repeater's input and output.

Omnidirectional - An antenna system that radiates equally in all directions.

Output - The frequency the repeater transmits on; the frequency that a repeater user receives on.

Picket-Fencing - Rapid flutter on a mobile signal as it travels past an obstruction.

Polarization - The plane an antenna system operates in; most repeaters are vertically polarized.

Reverse Autopatch - A device that interfaces the repeater with the telephone system and permits users of the phone system to call the repeater and converse with on-the-air repeater users.

Reverse Split - A split-channel repeater operating in the opposite direction of the standard 30-kHz repeaters.

RPT/R - Abbreviation used after repeater call signs to indicate that the call sign is being used for repeater operation.

Simplex - Communication on one frequency, not via a repeater

Splinter Frequency - 2-meter repeater channel 15 kHz above or below the standard 30 kHz-spaced channel.

Split Sites - The use of two locations for repeater operation (the receiver is at one site and the transmitter at another), and the two are linked by telephone or radio.

Squelch Tail - The noise burst that follows the short, unmodulated carrier following each repeater transmission.

Time-Out-Timer - A device that limits the length of a single repeater transmission (usually 3 minutes).

Tone Pad - A device that generates the standard telephone system tones used for controlling various repeater functions.

USER'S GUIDE TO THE NOVICE BANDS

Before using any repeater, new users may wish to refer to chapter one for some additional guidelines on repeater operating practices.

New users of repeaters should be aware of their transmit frequency or offset. Transmitting on the wrong offset may interfere with other amateur operators or, more seriously, may be out of band and interfere with other radio services. If you have any questions regarding the operation of your equipment, your owners manual or more experienced operators should be able to assist you.

FM is only one of many modes available to Novices and Technicians. For further information on other modes of operation or license limitations, refer to the *FCC Rule Book*, one of the many helpful ARRL publications.

The 1.25-meter (222.0-225.0 MHz) band is fully available to Novice operators. The band plan for Novice use of the 23-CM band follows.

In the 1.25-meter band look to the following frequencies for FM voice and simplex activity:

A User's Guide to the 1.25-Meter and 23-CM Novice Bands

222.00 - 225.00 MHz (1.25 Meters)

The FCC made the entire 1.25-meter band available to Novice class operators. Repeaters are prohibited from a small subband (222.00 - 222.15) of this band. Novice class operators were not, however, authorized to be control operators or licensees of repeaters in the 1.25-meter band by this action.

Here's where to look for simplex FM voice activity in the 1.25-meter Novice subband.

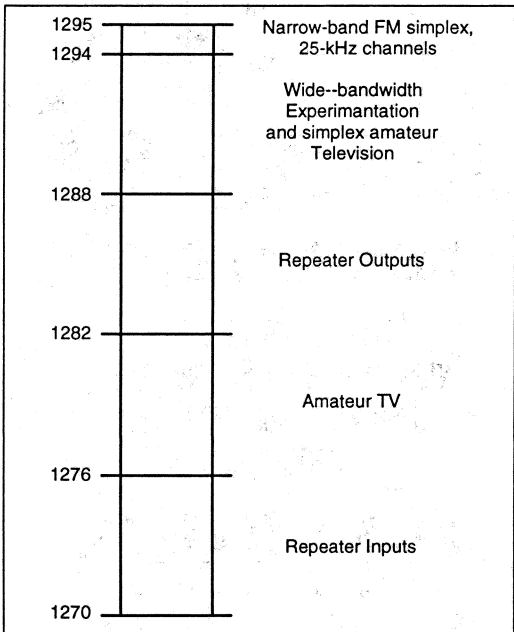
Frequencies are in MHz:


223.42	223.56	223.68	223.80
223.44	223.58	223.70	223.82
223.46	223.60	223.72	223.84
223.48	223.62	223.74	223.86
223.50*	223.64	223.76	223.88
223.52	223.66	223.78	223.90
223.54			

*National Simplex Frequency

The Novice 23-cm band (1270-1295 MHz) contains many different types of use. The Novice will find that many repeaters listed in the "1240 MHz and Above" section of this publication are on frequencies available to them.

The following graphic illustrates the 1270-1295 MHz Novice band plan:





**ARE YOU
TIRED OF
CONTROLLER CANCER?
HAYWIRE HARDWARE?
MOUNTAIN-TOP
TRAVEL FATIGUE?**

WE CAN HELP!

**REPEATER CONTROLLERS
ANTENNA REFERENCE PATTERN PLOTS
CUSTOM CONTROL SOFTWARE
APPLICATIONS**

A/D TECHNOLOGIES, INC.

11795 King Road . Roswell GA 30075-1440

voice 770 992-2026
fax 770 992-1809

bbs 770 518-6160
<http://www.adtnet.com>

29.5-29.7 MHz

Location	Output	Input	Call	Notes	Sponsor
ALABAMA					
Dothan	29.680	-	WA4MZL	pl 100.0	WA4MZL
Foley	29.660	-	WB4GMQ	o	WB4GMQ
McCalla	29.680	-	AE4CP	ol	AE4CP
Talladega	29.620	-	N8DNZ	o(ca)ett PL103.7	N8DNZ
Tuscaloosa	29.640	-	KX4I	cx	KX4I
ARKANSAS					
NORTHWEST					
Rogers	29.640	-	KA4AFE	o	KA4AFE
Rudy	29.620	-	WA5P	o	WA5P
CALIFORNIA NORTH					
NORTHERN CALIFORNIA					
Simplex FM	29.500				
Simplex FM	29.600				RemoteBase
NORTH BAY					
Clear Lake	29.680	-	NØEDS	o156.7	NØEDS
SACRAMENTO VALLEY					
Auburn	29.620	-	N6JSL	o156.7	N6JSL
SOUTH BAY					
San Francisco	29.640	-	AB6CB	o156.7BI	AB6CB
San Jose	29.620	-	KD6AOG	o	KD6AOG
San Jose	29.660	-	N6RKS	o156.7	N6RKS
TAHOE SIERRA					
Lake Tahoe	29.680	-	WA6SUV	o156.7	WA6SUV
CALIFORNIA SOUTH					
LA,OR,RIV,SBAR,SBER,SD,VE					
Santiago Peak	29.640	-	W6KRW	o 107.2	OC RACES
LA,OR,RIV,SBER					
Arcadia	29.660	-	WB6VRN	o 107.2	
Los Angeles	29.620	-	N18H	o 107.2	BARC
LA,OR,RIV,SBER,VE					
Johnstone Pk	29.680	-	WB6IGH	o 107.2	
SO CAL					
SO CAL	29.500			o	
SO CAL	29.600			o	
COLORADO					
COLORADO SPRINGS					
Colorado Spr	29.680	-	KXØE	t(ca)	KXØE
DENVER					
Denver	29.620	-	WØTX	o	Denver RC

88 29.5-29.7 MHz

CONNECTICUT-IOWA

Location	Output	Input	Call	Notes	Sponsor
CONNECTICUT					
HARTFORD					
Bloomfield	29.680	-	KB1GA	t	KB1GA
NEW LONDON					
Montville	29.670	-	KA1DFI	o	
WILLIMANTIC					
Columbia	29.650	-	WA1CBY	o	
N Coventry	29.640	-	K1JCL	o(ca)el	K1JCL
FLORIDA					
CENTRAL					
Orlando	29.620	-	A14U	c 3A	A14U
EAST CENTRAL					
Cocoa	29.640	-	N4LEM	o	N4LEM
NORTH CENTRAL					
Ocala	29.680	-	KA2MBE	oel	KA2MBE
NORTHEAST					
Jacksonville	29.640	-	NS4R	o(ca)elz 1A	MARC
SOUTH					
Miami	29.620	-	KM4ZT	o	KM4ZT
Miami	29.620	-	WA4ILQ	oe	WA4ILQ
Miami	29.640	-	WD4NLG	o	WD4NLG
Miami	29.680	-	KA4ZAY	obil 1A	KA4ZAY
SOUTHWEST					
Port Charlotte	29.620	-	WA3DUX	oazlr	PR RA
WEST CENTRAL					
St Petersburg	29.660	-	K4LK	ol	K4LK
Tampa	29.640	-	KC4HAZ	ol	KC4HAZ
Tampa	29.680	-	KF4ZC	ol 1Z	KF4ZC
GEORGIA					
Atlanta/Marietta	29.640	-	N4NEQ	olt118.8	
Conyers	29.680	-	A18H		
Dalton	29.680	-	N4BZJ	oal	
Macon #	29.620	-	KF4XH	o	
ILLINOIS					
CHICAGO					
Chicago	29.680	-	KD9FA	oal	ACLR
ROCKFORD					
Rockford	29.620	-	K9AMJ	oelr	K9AMJ
SOUTH					
New Burnside	29.630	-	WB9WIR	o	WB9WIR
ST LOUIS METRO EAST					
Godfrey	29.620	-	WV9M	ol	WV9M
Godfrey	29.660	-	WV9M	o	WV9M
Mascoutah	29.680	-	AA9ME	ol	AA9ME
Troy	29.640	-	AA9MZ	ol	AA9MZ
IOWA					
DES MOINES					
Des Moines	28.250		KØHTF/B	BCN	KØHTF

IOWA-MINNESOTA

Location	Output	Input	Call	Notes	Sponsor
SIOUX CITY Sioux City	29.620	-	KØAAR	o-179.9	SARA
KANSAS					
SOUTH CENTRAL Wichita	29.640	-	KBØSOF	o(ca)IR	POWERLINK
LOUISIANA					
NEW ORLEANS Metairie	29.620	-	W5GAD	o(151.4)	JFRSN ARC
New Orleans	29.680	-	N5OMG	l(145.37) oexIRz	N5OMG
MARYLAND					
SILVER SPRING Silver Spring	29.660	-	N3AUY	e(449.025+KD3R)	t141.3
SOUTH					
Mechanicsville	29.620	448.300	N3AGB	elr	SPARC
Mechanicsville	29.620	-	AA3AV	elrt	141.3 SPARC
WASHINGTON DC AREA					
Silver Spring	29.660	444.025	N3AUY	elt	156.7 +KD3R
WESTERN					
Cumberland	29.620	144.990	KK3L	l	KK3L
Cumberland	29.620	-	KK3L	lt	KK3L
MASSACHUSETTS					
CENTRAL					
Bolton	29.620	-	W1OJ	oerx	WorldNet
				131.8	
EAST					
Boston	29.680	-	WBØGUA	131.8	WBØGUA
NORTHEAST					
Haverhill	29.660	-	WA1HZK	131.8	WA1HZK
MICHIGAN - MARC					
ANN ARBOR					
Ann Arbor	29.640	-	WD8DPA	oaz	WD8DPA
				114.8	
SOUTHEAST					
Petersburg	29.620	-	WB8ZIJ	o	HAM-A-LOT
WEST CENTRAL					
White Cloud	29.620	-	KB8IFE	o	KB8IFE
MINNESOTA					
DULUTH					
Duluth	29.680	-	KAØJZV	o l to	KAØJZV
				443.200	
MPLS-ST.PAUL					
Cologne	29.620	-	KAØBFP	o	SCAN
White Bear Lk	29.660	-	KØLAV	o lk to	KØLAV
				145.25	

90 29.5-29.7 MHz

MISSISSIPPI-OHIO

Location	Output	Input	Call	Notes	Sponsor
MISSISSIPPI					
Poplarville	29.620	-	WA5WRE	o	WA5WRE
MONTANA					
SOUTH CENTRAL					
Bozeman	29.620	-	KB7KB	ol110.9	BARBS
Bozeman	29.660	-	AA7DG	ol	BARBS
NEBRASKA					
OMAHA					
Omaha	29.640	-	WB0QQK	o 179.9 elx 444.875	OMA COM
NEW JERSEY					
CUMBERLAND					
Millville	29.640	-	N2VV	ol	N2VV
SOMERSET					
Bridgewater	29.680	-	KD2RZ	PL 4Z	KD2RZ
NEW YORK - TSARC					
MANHATTAN					
Manhattan	29.620	-	KQ2H	PL 4B	KQ2H
SUFFOLK					
Setauket #	29.680	-	K2YBW	oatelp	K2YBW
ULSTER					
Ellenville #	29.680	-	WB2BQW		WB2BQW
Woodstock	29.620	-	KQ2H	PL 2Z	KQ2H
WESTCHESTER					
Tuckahoe	29.640	-	WA2MLG	ot	WA2MLG
NEW YORK - UNYREPCO					
ONEONTA/NORWICH					
Walton	29.660	-	K2NK	o t(107.2)	
ROCHESTER					
Avon	29.620	-	WB2HYP	o	GRIDD
Rochester	29.680	-	N2HJD	ol 1123.0	RRRA
NEW YORK - WNYSORC					
SOUTHERN TIER					
Maple Springs	29.620	-	N2ISQ	127.3	127.3
NORTH CAROLINA					
Bald Creek	29.660	-	N1BEC	o	NBFARS
Newport	29.660	-	K4GRW		
Rocky Mount	29.660	-	N4JEH	o	N4JEH
Thomasville	29.680	-	K4AZA	ol	
Wendell	29.620	-	WB4IUY	oel	
Wilkesboro	29.620	-	KC4XE	ol	
Wilson	29.640	-	WD4IDA		
OHIO					
CARROLL					
Malvern	29.660	-	WA8SMQ	earlz	CC ARES

OHIO-TENNESSEE

Location	Output	Input	Call	Notes	Sponsor
MEDINA					
Wadsworth	29.640	-	K8LK	o	K8LK
WARREN					
Mason	29.620	-	KD8C	ot	FARA
WOODS					
Rossford	29.680	-	W8HHF	o	TMRA
OKLAHOMA					
TULSA					
Tulsa	29.640	-	WB5VXK	o	WB5VXK
OREGON					
NORTH CENTRAL					
Portland	29.620	-	AB7NG	t162.2	AB7NG
PENNSYLVANIA - ARCC					
WAYNE					
Pleasant Mtn	29.640	-	WB2YGA	o(ca)l	
PENNSYLVANIA - WPRC					
ALL WPA SECTION					
WPA CTCSS 141.3 Hz					WPRC
NORTHWEST					
Meadeville	29.640	-	W3MIE	o	CrwfrdARS
PITTSBURGH					
Apollo	29.680	449.300	N1RS	oaelrx 131.8	SARA
Apollo	29.680	-	N1RS	oaelrx 141.3	SARA
Irwin	29.620	-	K3CFY	oe	K3CFY
SOUTHWEST					
Indiana	29.660	-	W3BMD	o	ICARC
PUERTO RICO					
EAST					
Aguas Buenas	29.620		KP4IA	I	
NORTH					
Catano	29.680		NP4VG	I	
RHODE ISLAND					
West Greenwich	29.680	-	WG1A	131.8	WY1M
SOUTH CAROLINA					
Rky Rdg/Wallace	29.600		KA4ABW	oRB	
Sumter	29.660	-	KQ7E	oelRB	
TENNESSEE					
Gallatin	29.640	-	WB4ZSA	oelt107.2	
Greeneville	29.640	-	WB4NKM	o	WB4NKM
Memphis	29.620	-	W4ZJM	oelt star/#	W4ZJM
Union City	29.660	-	WA4YGM		RARC

92 29.5-29.7 MHz

TEXAS-ONTARIO

Location	Output	Input	Call	Notes	Sponsor
TEXAS					
Bastrop	29.640	-	WT50		
Dallas	29.660	-	WB5EPI	o192.8	
Edinburg	29.680	-	WB5TTS	o114.8	
Odessa	29.640	-	WB5MPX	o	ARC
UTAH					
WASATCH FRONT					
Salt Lake	29.680	-	WB6CDN	o 162.2	
VIRGINIA					
Bluefield/Oneida	29.680	-	WZ8E	oRBI	ARA-SOUTH
Newport News	29.600	-	WB4CTF	oRB	NNARC
WASHINGTON DC AREA					
Sterling Park	29.680	-	KD4DN	ll146.2	KD4DN
WASHINGTON - WWARA					
NORTHWEST					
Longview	29.660	-	N7JYW	pl e 114.8	MARS
Mt Constitution	29.680	-	W7UMH	o pl t e l	110.9
WEST VIRGINIA					
Beckley	29.620	-	KA8OTX	o	ARA NORTH
Charleston	29.640	-	WB8CQV	ol	
WISCONSIN					
SOUTHEAST					
Milwaukee	29.620	-	WB9ZRB	o pl127.3IND RP SY	
Milwaukee	29.680	-	N9BBG	o pl127.3W.E.R.A.	
WYOMING					
NORTHWEST					
Cody	29.680	-	KC7NP	(ca)	KC7NP
NEWFOUNDLAND					
ST JOHNS					
St John's	29.610	-	VO1KEN	o	
NORTHWEST TERRITORIES					
YELLOWKNIFE					
Yellowknife	29.660	-	VE8NWT	olez	VE8DP
ONTARIO - WNYSORC					
CENTRAL					
Pefferlaw	29.700	-	VA3PTX	o(ca)e l2	156.7
METRO TORONTO					
Agincourt	29.640	-	VE3WOO	o103.5	103.5
Uxbridge	29.620	-	VE3TFM	o(ca)ez l2103.5	103.5

29.5-29.7 MHz 93
QUEBEC-AUSTRALIA

<i>Location</i>	<i>Output</i>	<i>Input</i>	<i>Call</i>	<i>Notes</i>	<i>Sponsor</i>
QUEBEC - RAQI					
MAURICIE					
Grand Mere	29.680	-	VE2RGM	ox	VE2CM
MONTREAL					
Mt Yamaska	29.600	29.600	VE2RYM	o103.5	VE2VK
St Joseph du Lac	29.640	-	VE2RST	o	VE2GSB
AUSTRALIA					
ADELAIDE					
Elizabeth	29.620	-	VK5RLZ	o	SEL
MELBOURNE					
Mt Dandenong	29.640	-	VK3RHF	o	VTF
NW BRISBANE					
Camp Mountain	29.660	-	VK4RCC	o	QCG
WOLLONGONG					
Knights Hill	29.620	-	VK2RUW	o	NIL



51-54 MHz

Location	Output	Input	Call	Notes	Sponsor
ALABAMA					
Bessemer	53.150	52.150	N4AHN	oaexlz	KB4CII
Birmingham	53.250	52.250	WA4MHO	o	P&P RA
Cherokee	53.190	52.190	K4YVV	oe	K4YVV
Corner	53.110	52.110	N4UKE	oeIPL-3B	N4UKE
Decatur	53.370	52.370	WA4OUE	o	WA4OUE
Foley	53.030	52.030	WB4GMQ	o	WB4GMQ
Huntsville	53.210	52.210	N4UPE	olwx	N4UPE
Lineville	53.070	52.070	WB4VBA	o	WB4VBA
Midfield	53.690	52.690	KD4EM	o	KD4EM
Moulton	53.170	52.170	N4GKE	oerwxl	BARC
Mulga	53.090	52.090	KD4QIF	oelx	KD4QIF
Opelika	53.010	52.010	W4DNF	o	
Pelham	53.750	52.750	N4PHP	oWX	+KR4UD
Talladega	53.670	52.670	N8DNZ	oaePL (link)	N8DNZ
Uriah	53.130	52.130	N4YYX	oa	N4YYX
Warrior	53.010	52.010	N4CCQ	o	N4CCQ
ARIZONA					
CENTRAL					
Pinal Peak	53.010	52.010	WB7QGJ	o pl 136.5	
EAST CENTRAL					
Greens Peak	53.410	52.410	N9CZV	oae	
NORTH CENTRAL					
Arizona	52.560	52.060	N7NGM	o pl 100.0	
Mingus Mtn	53.850	52.850	WB7CJG		
Mingus/Naahte	53.960	53.960	W1OQ	c	
Navajo Mtn	51.160	51.160	W1OQ	c	
Towers Mtn	51.120	51.120	WB7BNI	c	M.C.R.G.
NORTHWEST					
Hayden Peak	51.120	51.120	WB7BNI	c	
PHOENIX METRO					
ASU Campus	53.760	52.760	K7IHZ	o	
Bank One	51.120	51.120	WB7BNI	c	M.C.R.G.
Phoenix	53.370	52.370	N7MFY		TARC
Phoenix	53.610	52.610	N7TWE	o	
Tempe	53.210	52.210	AA7WD	o	MOTOROLA
White Tanks	53.030	52.030	WA7SKJ		
TUCSON METRO					
CRC Rptr Site	53.150	52.150	W7LHG	o pl 107.2	CRC
Mt Bigelow	53.720	52.720	WB7CGC	oe	
Tucson	53.510	52.510	N7TUL	o	
Tucson	53.550	52.550	N7TVP	o	
WEST CENTRAL					
Chino Valley	50.068	50.068	N3EFG	Bcn	

96 51-54 MHz
ARKANSAS-CALIFORNIA

Location	Output	Input	Call	Notes	Sponsor
ARKANSAS					
CENTRAL					
Benton	52.230	50.530	KB5EJJ	ol	DHARC
Hot Springs	53.250	52.250	KC5QY	o	KC5QY
Little Rock	52.810	51.110	WB5NFD	oel	WB5NFD
Little Rock	53.310	52.310	N5NQW	o	N5NQW
Malvern	52.500	50.800	K5TAC	oaelzt (88.5)	K5TAC
Mt Ida	52.910	51.210	KA5WPC	oe	KA5WPC
Russellville	51.310	53.010	N5XWX	o	N5XWX
NORTH CENTRAL					
Clinton	53.070	51.370	N5YU	oaez tt	N5YU
NORTHEAST					
Jonesboro	53.125	52.125	WA5OOE	o	WA5OOE
NORTHWEST					
Decatur	51.925	52.925	N5UXE	o(ca)el (123.0)tt	N5UXE
Fayetteville	52.770	53.770	KA5TGN	o	KA5TGN
Rogers	53.470	52.470	KA4AFE	o	KA4AFE
Rudy	53.110	51.410	WA5P	o	WA5P
CALIFORNIA NORTH					
NORTHERN CALIFORNIA					
Digital	51.120				
Digital	51.620				
Simplex FM	51.500				
Simplex FM	51.520				
Simplex FM	51.540				
Simplex FM	51.560				
Simplex FM	51.580				
Simplex FM	51.600				
Simplex FM	52.020				
Simplex FM	52.040				
Simplex FM	52.525				
Simplex FM	52.540				
Simplex FM	53.000				
Simplex FM	53.020				
Simplex FM	53.520				
Simplex FM	53.900				
EAST BAY					
Berkeley	51.820	51.320	WM6R	o100.0	WM6R
Concord	52.940	52.440	WB6YWL	o114.8	WB6YWL
NORTH BAY					
Clear Lake	51.960	51.460	NØEDS	o167.9	NØEDS
Napa	52.740	52.240	N6TKW	o114.8	N6TKW
Santa Rosa	51.800	51.300	KM6XU	o114.8	KM6XU
NORTH COAST					
Laytonville	52.640	53.240	K7WWA	o114.8	K7WWA
Willits	51.700	51.200	WD6FGX	o114.8	LLV RC
Willits	51.740	51.740	K7WWA	o114.8	K7WWA
NORTHEAST					
Chester	52.780	52.280	N6TZG	o123.0	N6TZG
Shingletown	52.660	52.160	WA6PEO	o100.0	WA6PEO

51-54 MHz 97
CALIFORNIA

Location	Output	Input	Call	Notes	Sponsor
SACRAMENTO VALLEY					
Auburn	52.600	52.100	WB6OHV	o156.7	PARK
Elverta	51.980	51.480	N6MAI	o114.8	N6MAI
Fairfield	52.620	53.120	W6MTF	o114.8	W6MTF
Fairfield	52.860	52.360	N6NMZ	o136.5	N6NMZ
Forest Hill	52.700	52.200	WB6BPO	o131.8	Placer S&R
Grass Valley	52.760	52.260	WA6ZNM	o192.8	WA6ZNM
Magalia	51.940	51.440	KC6USM	o110.9	KC6USM
Pollock Pines	52.980	52.480	WB6DAX	o131.8	WB6DAX
Sacramento	52.960	52.360	WB6VHK	ol	Berreyessa
SAN JOAQUIN VALLEY					
Bakersfield	52.560	52.060	N6BKL	o82.5	N6BKL
Clovis	51.800	51.300	N6VYT	o141.3	CARP
Fresno	52.820	52.320	WD6BNO	o82.5	WD6BNO
Modesto	52.900	52.400	KB6SJT	o114.8	KB6SJT
Shirley Peak	51.980	51.480	KB6ZBI	o82.5	KB6ZBI
SOUTH BAY					
Palo Alto	52.680	53.280	KD6ZL	o136.5	KD6ZL
San Jose	52.580	52.080	WA6BOY	o114.8	WA6BOY
San Jose	52.800	52.300	N6OHI	o	N6OHI
San Mateo	52.640	52.140	WA6FUL	o136.5	WA6FUL
Santa Clara	52.660	52.160	KD6AOG	o127.3	KD6AOG
TAHOE SIERRA					
Lake Tahoe	51.720	51.220	KB7FQR	o97.4	KB7FQR
Slide Mtn	52.840	52.340	WA6MNM	o123.0	WA6MNM

CALIFORNIA SOUTH

A

SO CAL	51.020		DX		
SO CAL	51.040		DX		
SO CAL	51.060		DX		
SO CAL	51.080		DX		
SO CAL	51.100		DX		
SO CAL	51.500		SIMPLEX	o	
SO CAL	51.520		SIMPLEX	o	
SO CAL	51.540		SIMPLEX	o	
SO CAL	51.560		SIMPLEX	o	
SO CAL	51.580		SIMPLEX	o	
SO CAL	51.600		SIMPLEX	o	
SO CAL	51.620	51.120	DIGITAL	repeater	
SO CAL	51.640	51.140	DIGITAL	repeater	
SO CAL	51.660	51.160	DIGITAL	repeater	
SO CAL	51.680	51.180	DIGITAL	repeater	
SO CAL	52.020		SIMPLEX	o	
SO CAL	52.040		SIMPLEX	o	
SO CAL	52.525		SIMPLEX	o	
SO CAL	52.540		SIMPLEX	o	
SO CAL	52.700	52.200	TEST PAIR	o	
SO CAL	53.000		SIMPLEX	remote base	
SO CAL	53.020		SIMPLEX	o	
SO CAL	53.100		RC	o	
SO CAL	53.200		RC	o	
SO CAL	53.300		RC	o	
SO CAL	53.400		RC	o	

CALIFORNIA

Location	Output	Input	Call	Notes	Sponsor
SO CAL	53.500		RC	o	
SO CAL	53.520		SIMPLEX	o	
SO CAL	53.600		RC	o	
SO CAL	53.700		RC	o	
SO CAL	53.800		RC	o	
SO CAL	53.900		SIMPLEX	o	
IMP,LA,OR,RIV,SBER,SD					
Cuyamaca Peak	52.600	52.100	WA6ZZL	o 107.2	SD RACES
KE,LA,OR,RIV,SBAR,SBER,SD,VE					
COVERS AREA	52.940	52.440		c	
Frazier Peak	52.060	52.160	N6BKL	o	
Mt Lukens	52.740	52.240	N6ENL	o127.3	
Mt Wilson	52.500	52.000	WA6ZOI	o	LARA
Mt Wilson	52.840	52.340	WB6ARQ	o 71.9	
Oat Mtn	51.800	51.300	N6TCO	o82.5	
KE,LA,SBER					
Palmdale	52.660	52.160	WB6TTS	o	
KE,LA,VE					
Lancaster	52.680	52.180	KC6JNZ	o	
KE,SBAR,VE					
El Paso Peak	52.720	52.220	KB6ZBI	o82.5	
KE,SBER					
Shirley Peak	51.980	51.480	KB6ZBI	o82.5	
LA					
W Los Angeles	51.780	51.280	K6PYP	o	
LA,OR					
Flint Peak	53.680	53.180	WA6MDJ	o114.8	BARC
Los Angeles	51.900	51.400	KC6MQL	o	
Los Angeles	53.640	53.140	WA6TFD	o100.0	BARC
Pico Rivera	52.660	52.160	WD6EZQ	o	
LA,OR,RIV,SBAR,SBER,SD					
COVERS AREA	52.720	52.220		c	
COVERS AREA	52.760	52.260		c	
COVERS AREA	52.800	52.300		c	
COVERS AREA	52.960	52.460		c	
LA,OR,RIV,SBAR,SBER,SD,VE					
Catalina Isl	51.700	51.200	WA6PMX	o	
LA,OR,RIV,SBER					
COVERS AREA	51.720	51.220		c	
Arcadia	51.860	51.360	W6VIO	o103.5	
Baldwin Hls	51.920	51.420	WA6MDJ	o	BARC
Chino Hills	51.780	51.280	WA6AJP	o	
Westchester	51.880	51.380	KI6TM	o	LyolaMtARC
LA,OR,RIV,SBER,SD					
Fullerton	51.740	51.240	N6ME	ole	WARA
Johnstone Pk	52.900	52.400	KB6MIP	o82.5	
Orange	52.640	52.140	KB6CJZ	o 173.8	
Rimforest	52.980	52.480	KB6GVT	o 103.5	N6KZB
Santa Rosa Mtn	52.780	52.280	KA6KTA	o 107.2	
Santiago Peak	52.620	52.120	W6KRW	o 103.5	OC RACES
Sky Forest	51.760	51.260	WA6BFH	o	
LA,OR,RIV,SBER,SD,SBAR,VE					
Topanga Peak	52.580	52.080	KØJPK	o	COLA

CALIFORNIA-FLORIDA

Location	Output	Input	Call	Notes	Sponsor
LA,OR,RIV,SBER,SD,VE COVERS AREA	52.820	52.320		c	
LA,SBAR,SD,VE Santa Barbara	52.920	52.420	KA6SOX	o88.5	SMUG
LA,SBAR,VE Camarillo	51.840	51.340	WB6ZCO	o82.5	
Hauser Peak	51.960	51.460	KB6ZBI	o82.5	
Rasnow Pk	51.940	51.440	WB6RHQ	o82.5	
South Mtn	52.980	52.480	WB6IBD	o	SMRA
RIV Keller Peak	51.820	51.320	KB6ZBI	o82.5	
RIV,SBER Green Valley Lk	52.880	52.380	AA6PX	o	
Indio Hills	51.840	51.340	KA6GBJ	o107.2	
SBAR,VE Lompoc	51.860	51.360	WB6BGK	o	
Lompoc	52.880	52.380	WA6VPL	o82.5	
SD Palomar Mtn	52.680	52.180	W6NWX	o107.2	PARC
Potrero	52.660	52.160	N6SXH	o	
COLORADO					
STATEWIDE Statewide	53.070	52.070		tSNP	
COLORADO SPRINGS					
Colorado Spr	53.130	51.140	KF0XO	o	PPeak6ers
DENVER					
Denver	53.050	52.050	WD0FVV	ot107.2	CoRptAssn
Denver	53.090	52.090	W0TX	o	Denver RC
Denver	53.110	51.410	N0PYY	ot103.5	COCarphon
GRAND JUNCTION					
Clifton	53.110	51.410	W0BZU	o	GRO
PUEBLO					
Pueblo	53.030	52.030	WA0VTO	o	WA0VTO
CONNECTICUT					
HARTFORD					
Bristol	53.010	52.010	WA1LMV	ol	WA1LMV
East Hartford	53.190	52.190	KA1JVC	ol PL 162.2HZ	KA1JVC
Hartford	53.050	52.050	WA1IXU	o	WA1IXU
Rocky Hill	53.390	52.390	KJ1Q		KJ1Q
DISTRICT OF COLUMBIA					
WASHINGTON DC AREA					
Washington	53.310	52.310	N4QFW	cat	N4QFW
FLORIDA					
CENTRAL					
Bushnell	53.130	52.130	WB4MOX	oae	WB4MOX
Orlando	53.030	52.030	WD8KNI	oael	WD8KNI
EAST CENTRAL					
Cocoa	53.070	52.070	WB4O EZ	r 2B	WB4O EZ
NORTH CENTRAL					
Fanning Springs	53.170	52.170	KB8BSO	olx 1B	KB8BSO

100 51-54 MHz

FLORIDA-IDAHO

Location	Output	Input	Call	Notes	Sponsor
Penney Farms	53.210	52.210	N4KOX	oeR	N4KOX
NORTHEAST					
Jacksonville	53.030	52.030	NS4R	o(ca)elz 1A	NS4R
St Augustine	53.250	52.250	KF4MX	oer	KF4MX
NORTHWEST					
FortWaltonBeach	53.150	52.150	N4RT	oael	Rockwell
Panama City	53.050	52.050	AC4QB	ow	AC4QB
SOUTH					
Fort Lauderdale	53.730	52.730	WB4MWW	oelr	WB4MWW
Homestead	53.350	52.350	WT4X	ol	WT4X
Miami	51.620	51.120	KD4BBM	o(ca)lr 1A	KD4BBM
Miami	53.030	52.030	KA4ZAY	oel	KA4ZAY
Riviera Beach	53.210	52.210	N4SDW	(ca)et	N4SDW
WestPalmBeach	53.010	52.010	WB9HDL	o	Murphy RG
SOUTHWEST					
Naples	53.010	52.010	WB2WPA	o(ca)elrz	CC EM
WEST CENTRAL					
Holiday	53.010	52.010	WB8ONY	c	FARS
Largo	51.840	51.340	K4LK	o(ca)lz4B	K4LK
St Petersburg	51.680	51.180	KA9RIX	o	KA9RIX
Tampa	51.640	51.140	KB4ABE	oel 7A	AB4YI+
Tampa/Seffner	51.720	51.220	KC4HAZ	olx	KC4HAZ
GEORGIA					
Atlanta/Marietta	53.090	52.090	KD4DKW	olt118.8	
Augusta	53.030	52.030	NA4I	o(ca)el	
Biskey Mtn #	53.050	52.050	KC4JNN	oaezIRB	NGAA
Cartersville #	53.070	52.070	WB4AEG	o(ca)RB	WB4AEG
Cleveland #	53.170	52.170	N4RBT	o	N4RBT
Conyers	53.550	52.550	WB4JEH	olt151.4	
Conyers #	51.550	52.550	WB4JEH		
Crawford	53.330	52.330	KD4FVI	ozt88.5	
Dalton	53.130	52.130	N4BZJ	o	
Decatur	53.390	52.390	KA4UFM	c(ca)et	KA4UFM
Douglasville	53.470	52.470	N4UOX	ct	N4UOX
High House Mt #	53.450	52.450	W4VWH		
Macon	53.430	52.430	KC4ZIZ	oe	JRA
Macon #	53.390	52.390	KF4XH	o	
Pine Log Mtn	53.050	52.050	WB4UPC	ol	
Pine Log Mtn	53.290	52.290	KE4PN	ol	
Valdosta	53.890	52.890	KB0Y	oelRBt141.3	
Watkinsville #	53.570	52.570	KD4AOZ	ct	KD4AOZ
HAWAII					
HAWAII					
Pahoa	50.061		KH6HME	Bcn	KH6HME
OAHU					
Central Oahu	50.064		KH6HI	Bcn	KH6HI
IDAHO					
NEWPORT					
Hoodo Mtn	53.090	51.390	WA7UOJ	I 53.290	K7LVB

51-54 MHz 101
IDAHO-INDIANA

Location	Output	Input	Call	Notes	Sponsor
SOUTHWEST					
Boise	52.620	52.120	WA9WSJ	o	WA9WSJ
Boise	52.760	52.160	WA7MXN	c	WA7MXN
WEST CENTRAL					
McCall	50.061		N7TYQ	BCN	N7TYQ
McCall	52.460	53.960	N7TYQ	o	N7TYQ
ILLINOIS					
CHICAGO					
Chicago	52.825	52.225	KD9FA	oal	ACLR
Chicago	53.330	51.630	W9GG	o100.0	W9GG
NORTHEAST					
Brookfield	52.890	51.190	N9IJA	oa	SIXMAR
Crystal Lake	52.910	51.910	WB9QQI	oe114.8	BCKFARM1
Crystal Lake	53.170	51.470	WB9IMR	o107.2	CEEARS
Palatine	53.050	51.350	WA2YDV	o	+WB9QZB
Palatine	53.250	51.550	N9GUN	o	N9GUN
Schaumburg	52.950	51.950	N9KNS	oe114.8	MOTOROLA
PEORIA					
Peoria	53.990	52.290	W9UVI	o(ca)lrz 103.5	PAARC
ROCKFORD					
Rockford	53.010	52.010	K9AMJ	oelr	K9AMJ
INDIANA					
Recommended Subaudible tones for Indiana (all bands)					
Northwest	173.8 / 131.8				
Northeast	97.4 / 141.3				
West Central	88.5 / 151.4				
Indianapolis Area	88.5 / 151.4				
East Central	127.3 / 82.5				
Southeast	103.5 / 146.2				
Southwest	107.2 / 136.5				
EAST CENTRAL					
New Castle	53.070	52.070	KB9IIK	op	HCWA
INDIANAPOLIS					
Danville	53.450	52.450	N9XDW	oaeilyz	N9XDW
Greenwood	53.150	52.150	KA9ZPA	olr	ASBDG
Indianapolis	52.600	52.840	WB9QLJ	oel	IPL ARC
Indianapolis	53.010	52.010	N9DOO	or	SMARTS
Johnson	53.090	52.090	KA9ZPA	olr	ASBDG
Noblesville	53.110	52.110	K9YDO	o(ca)elrzt	ICE
NORTHEAST					
Angola	53.050	52.050	WB9DGD		LLRG
Demotte	53.810	52.810	KA9WIE		KA9WIE
Fort Wayne	53.270	52.270	N9VZJ	ol	N9VZJ
Goshen	53.030	52.030	KB9BIF	oaz	M-CARS
Kokomo	53.210	52.210	N9LLO	p	N9LLO
North Webster	53.890	52.890	KF9MP	p(ca)e	IRCS
NORTHWEST					
Roanoke	53.130	52.130	WB9VLE	oal	WB9VLE

INDIANA-MAINE

Location	Output	Input	Call	Notes	Sponsor
Rolling Prarie	53.350	52.350	N9LWO	oa peiz	N9LWO
SOUTHEAST					
Connersville	53.430	52.430	WB9SBI	oe	
WEST CENTRAL					
Darlington	53.250	52.250	KB9HRS	o(ca)ri	MOGCRACE
Terre Haute	52.525	52.920	W9EQD	o	THRC

IOWA

CENTRAL

Sheldahl	53.090	51.390	N0QFK	oel	N0QFK
DES MOINES					
Des Moines	50.070	50.070	K0HTF/B	BCN	K0HTF
Des Moines	53.010	52.010	K0HTF	o	K0HTF
Grimes	53.250	51.550	N0INX	oex	WstsdComm
NORTHWEST					
Alta	53.030	51.330	WA0C	o-192.8	WA0C

KANSAS

NORTHEAST

Kansas City	53.850	52.150	WB0SNQ	o	WB0SNQ
Osage City	52.950	51.250	K05WY	o	ECRG
Shawnee	53.550	52.550	N0EUH	cel	BYRG
Shawnee Msn	53.070	51.370	KB0VDA	SPARC	
				oA	
Topeka	52.910	51.210	WV0S	o(ca)elz	NE KS ARC

KENTUCKY

Ashland	53.010	52.010	KF4DTJ	o	ELHASA
Highland Heights	53.330	52.330	AD4CC	oaeRB	
Lawrenceburg	53.130	52.130	N4EQT	o	
Lexington	53.570	52.570	KE4LGL	o(ca)	KE4LGL
Louisville	52.025	53.025	WB4LBR		
Monticello	53.070	52.070	N4TPL	ot100.0	N4TPL
Somerset #	53.270	52.270	KA4UHL	oaezt100.0	
Stanton	53.810	52.810	WD4KNE	o(ca)	

LOUISIANA

COVINGTON-SLIDELL

LaComb	53.130	52.130	W5VAS	oe	TRI-PAR
HAMMOND					
Hammond	53.090	52.090	W5NJJ	o	NLAKEARC+
NEW ORLEANS					
New Orleans	53.210	52.210	N5OMG	o(ca) exIRz	N5OMG
NORTH CENTRAL					
West Monroe	53.610	52.610	KB5TLB	otAWx	KB5TLB

MAINE

LEWISTON

Streaked Mtn	53.570	52.570	WA1KAH	o136.5	+FARTS
PORTLAND					
Bowdoin	53.370	52.370	WA1OJB	o	WA1OJB

51-54 MHz 103
MARYLAND-MICHIGAN

<i>Location</i>	<i>Output</i>	<i>Input</i>	<i>Call</i>	<i>Notes</i>	<i>Sponsor</i>
MARYLAND					
BALTIMORE					
Randallstown	53.150	52.150	N3GXH	I	N3GXH
CENTRAL DELMARVA					
Salisbury	53.070	52.070	K3SVA	t156.7	PROS
NORTH CENTRAL					
Westminster	53.090	52.090	K3PZN		CCARC
NORTHEAST					
Colora	53.050	52.050	K3UAV	rt107.2	FORCE
Rising Sun	53.950	52.950	AA3MH		+N3ONK
SOUTH					
Lexington Park	53.030	52.030	WA3UMY	I	WA3UMY
Waldorf	53.330	52.330	N4QFW	caet	N4QFW
WASHINGTON DC AREA					
Landover	53.170	52.170	KA3BTD	o	+KA3PQS
Wheaton	53.250	52.250	N3AGB	ol	MCNRC
WEST CENTRAL					
Frederick	53.750	52.750	N3IGM		N3IGM
MASSACHUSETTS					
BOSTON					
Boston	53.870	52.870	WB1FVK	o	WB1FVK
CENTRAL					
Fitchburg	53.830	52.830	KA1SRD	o	KA1SRD
Jefferson	53.370	52.370	KA1NAH	o	KA1NAH
Mt Wachusett	53.310	52.310	N1CIS	oeIDS 71.9	MEMA
Oakham	53.670	52.670	KA1OXQ	o	KA1OXQ
Pepperell	53.110	52.110	WA1VVH	ol	435 ARA
METRO WEST					
Holliston	53.250	52.250	KD1BC	o	KD1BC
Marlborough	53.470	52.470	KA1TIH	ol	AARC
Maynard	53.610	52.610	W1OJ	erx71.9	WorldNet
Sudbury	53.270	52.270	WA1NVC	oel 71.9	WARA
NORTHEAST					
Billerica	53.070	52.070	W1DC	oDS71.9	1200 RC
Danvers	52.420	53.640	WA1HZK	ol 173.8	WA1HZK
Danvers	52.420	52.040	WA1HZK	ol 71.9	WA1HZK
NORTHWEST					
Mt Greylock	53.230	52.230	K1FFK	oDS71.9	NOBARC
PIONEER VALLEY					
Amherst	53.350	52.350	KD1XP	o XA	KD1XP/N1MFT
SOUTHEAST					
Abbingtion	53.170	52.170	KA1HNN	o	KA1HNN
Plymouth	53.790	52.790	KA1RTD	ol 71.9	MARC
SPRINGFIELD					
Westfield	53.570	52.570	WA1NIC	o	WA1NIC
MICHIGAN - MARC					
BATTLE CREEK					
Battle Creek	52.980	52.480	WD8BVL	o	SMART
DETROIT					
Dearborn	52.580	52.080	N8DJP	o	WAYNE CO.
East China	51.960	51.460	N8YTT	o	N8YTT

MICHIGAN-MINNESOTA

Location	Output	Input	Call	Notes	Sponsor
Lincoln Park	52.820	52.320	WA6HBT	oa	CACTUS
Romeo	51.740	51.240	N8MCD	o	N8MCD
Southfield	52.640	52.140	K8RUR	o	I-94 A.R.C
FLINT					
Burton	51.760	51.260	N8NER	oe	N8NER
GRAND RAPIDS					
Rockford	52.600	52.100	K8KWD	o	K8KWD
JACKSON					
Jackson	51.900	51.400	KB8VLU	o	KB8VLU
KALAMAZOO					
Portage	51.720	51.220	K8EMT	o	S.M.A.R.T.
LANSING					
Eureka	52.840	52.340	WB8ZYZ	o	WB8ZYZ
Mason	51.700	51.200	WB8RJY	o	WB8RJY
MUSKEGON					
Whitehall	52.800	52.300	K8COP	opl 94.8	N8CUH
NORTH CENTRAL					
Onaway	51.920	51.420	KF8KK	o 114.8	KF8KK
Roscommon	52.640	52.140	WF8R	o	WF8R
NORTHWEST					
Cadillac	51.940	51.440	KF8KK	o 114.8	KF8KK
Traverse City	51.980	51.480	K8WQK	o	CHERRYLAND
SOUTH CENTRAL					
Quincy	51.880	51.380	N8QCT	o	N8QCT
SOUTHEAST					
Hell	51.840	51.340	WD8PMV	oeIRB	WD8PMV
Milford	51.880	51.380	KB8PLW	oe	
Petersburg	52.780	52.280	WB8ZIJ	o	HAM-A-LOT
WEST CENTRAL					
Cedar Springs	52.720	52.220	NW8J	o136.5	NW8J
MINNESOTA					
DULUTH					
Duluth	53.130	52.130	KBØLBS	o lk to 449.975	KBØLBS
Proctor	53.050	52.050	NØBZZ	o	NØBZZ
EAST CENTRAL					
North Branch	53.070	52.070	WBØOND	o e lk to 146.985	SARCASM
North Branch	53.210	52.210	NØKVL	o lk to 442.950	NØKVL
MPLS-ST. PAUL					
Chaska	53.030	52.030	NØQNY	o	SMARTS
Cologne	53.330	52.330	KAØBFP	o	SCAN
Hugo	53.130	52.130	KBØVAD	o	CHANONE
Little Canada	53.490	52.490	NØNFO	o lk 146.925	RAMCO pl107.2
Mpls	53.010	52.010	WEØH	o	WEØH
Mpls	53.450	52.450	NØBVE	o e lk to 145.450	MNTNKRC
St Paul	53.470	52.470	KAØJLB	o lk to 2m	MAGIC
White Bear Lk	53.250	52.250	WDØHWT	o lk to 146.85	MARA

MISSISSIPPI-NEW JERSEY

Location	Output	Input	Call	Notes	Sponsor
MISSISSIPPI					
Byhalia	53.270	52.270	N4DRL	cIRBt	
Ellisville	53.010	52.010	N5EKR	o	
MISSOURI					
CENTRAL					
Eldon	53.050	52.050	NØGYE	o	
New Bloomfld	53.870	52.170	NØXIY	o	
EAST CENTRAL					
Washington	52.810	51.110	KØMUQ		
KANSAS CITY					
Kansas City	52.810	51.110	NØIGD	o(ca)el	NØIGD
Kansas City	53.290	51.590	NØFUN	o	KC6METER
Kansas City	53.330	52.330	WVØT	o	SEIDKR
SOUTH CENTRAL					
St James	53.090	51.390	NØOXR	oa	
ST LOUIS					
St Louis	52.850	51.150	KJØA	o(ca)l	KJØA
NEBRASKA					
GRAND ISLAND					
Grand Island	53.350	51.650	WYØF	oelA	WYØF
KEARNEY					
Kearney	53.290	51.590	KFØJW	o	KFØJW
LINCOLN					
Lincoln	53.950	52.250	KAØWUX	oel 444.675	KAØWUX
NEVADA					
SIERRA/TAHOE					
Incline Village	51.860	51.360	N7VXB	c	N7VXB
SOUTHERN					
Lo Potosi Mtn	53.010	52.010	WB6TNP	o	
WEST CENTRAL					
Reno	52.580	52.080	N7RH	o114.8	WADG
Reno	52.840	52.340	WA6MNM	o123.0	WA6MNM
NEW HAMPSHIRE					
CONCORD					
Concord	53.590	52.590	KA1OKQ	o71.9	WorldNet
Deerfield	53.040	53.640	WA1HZK	ol 173.8	WA1HZK
Deerfield	53.040	52.040	WA1HZK	ol 71.9	WA1HZK
SOUTH					
Manchester	53.210	52.210	W1KGZ	t	NHFMA
NEW JERSEY					
BERGEN					
Cliffside Park	53.770	52.770	KA2AYR	o(ca) PL 4Z	KA2AYR
Hackensack	53.350	52.350	WB2ZNP	o(ca) PL 4Z	WB2ZNP
Haledon	53.630	52.630	WA2OFI	o	WA2OFI
Paramus	53.490	52.470	W2GEZ	o(ca)l PL 4Z	WB2MAZ

106 51-54 MHz
NEW JERSEY-NEW YORK

<i>Location</i>	<i>Output</i>	<i>Input</i>	<i>Call</i>	<i>Notes</i>	<i>Sponsor</i>
EAST CENTRAL					
Jackson	53.430	52.430	WB2HAE	o	WB2HAE
HUDSON					
Bayonne	53.090	52.090	N2EHN	ol	N2EHN
MIDDLESEX					
Piscataway	53.250	52.250	N2PLR	PL 4Z	N2PLR
MONMOUTH					
Holmdel	53.470	52.470	W2GEZ	o(ca)l PL 4Z	WB2MAZ
Millstone	53.210	52.210	KD2I	ol PL 131.8 HZ	SPARS
MORRIS					
Mt Freedom	53.150	52.150	KE2RY	o PL 4Z	Morris OEM
Rockaway	53.010	52.010	WA2SLR	o(ca) PL 4Z	WA2SLR
OCEAN					
Beachwood	53.450	52.450	KB2ISY	o	WorldLink
PASSAIC					
Little Falls	53.690	52.690	N2DSY	ol PL 4Z	N2DSY
West Patterson	53.030	52.030	N2EYK	PL 4Z	N2EYK
SUSSEX					
Lake Hopatcong	53.390	52.390	WR2M	ol	WR2M
Montague	53.210	52.210	KB2BNU	ol PL 131.8 HZ	SPARS
Netcong	53.510	52.210	N2EWV	o(ca)l PL 4Z	SPARS
Pahaquarry	53.870	52.870	KA2EIA	oerl	CIS
NEW JERSEY - ARCC					
CAMDEN					
Waterford Wks	52.600	52.840	KA2PFL	oel	ARBWxt 3B
CAPE MAY					
Beesleys Pt	53.330	52.330	N3EJU	olt	3B
MONMOUTH					
Creame Ridge	53.450	52.450	WB2JCW	ot	3B CRMRG
NEW YORK - SLVRC					
ST LAWRENCE/FRANKLIN CTY					
Malone	53.150	52.150	WB2RYB		
NEW YORK - TSARC					
MANHATTAN					
Manhattan	53.550	52.550	WB2VTN	oerl	
Manhattan	53.730	52.730	AG2S	PL 4Z	KQ2H
ORANGE					
Blooming Grove	53.190	52.190	WB2BQW	ol	WB2BQW
Harriman	53.170	52.170	WA2LVY	ol PL 4Z	WA2LVY
STATEN ISLAND					
Staten Island	53.130	52.130	KA2YBF	ol	KA2YBF
SUFFOLK					
Melville	53.110	52.110	WB2CIK	ol	WB2CIK
Setauket	53.680	52.680	K2YBW	oe	K2YBW
Setauket	53.680	52.525	K2YBW	oe	K2YBW
Yaphank	53.790	52.790	KA2RGI	PL 5A	KA2RGI

51-54 MHz 107
NEW YORK-NORTH CAROLINA

Location	Output	Input	Call	Notes	Sponsor
ULSTER					
Woodstock	53.330	52.330	KA1JVC	o(ca) PL	WARC 162.2
NEW YORK - UNYREPCO					
ALBANY/SCHENECTADY					
Albany	53.410	52.410	WA2GBO	oew	
Grafton	53.630	52.630	K2CBA	o	GURU
Grafton	53.810	52.810	K2RBR	oe	
AUBURN					
Auburn	53.050	52.050	K2INH	o	
BINGHAMTON					
Vestal	53.450	52.450	KA2OZG	o	
ONEONTA/NORWICH					
Stamford	53.270	52.270	K2NK	oe t(107.2)	
ROCHESTER					
Rochester	53.330	52.330	N2HJD	oarzle 1123.0	RRRA
Rochester	53.430	52.430	KA2OMN	o	
Rochester	53.630	52.630	WB2HYP	olw	GRIDD
S ESSEX CTY/MINEVILLE					
Mineville	53.350	52.350	WA2LRE	oelw t (123.0)Wx	ESX CTYRA
SYRACUSE					
Syracuse	53.010	52.010	N2TUF	oe	
NEW YORK - VIRCC					
NORTHEAST					
Mineville	53.350	52.350	WA2LRE	oelr	Essx RACES
Plattsburgh	53.590	52.590	WA2LRE	oelr	Clin RACES
NEW YORK - WNYSORC					
MONROE COUNTY					
Mumford	53.430	52.430	KA2OMN	131.8	110.9
NIAGARA					
Grand Island	53.090	52.090	WA2WZX	o	107.2
Wilson	53.150	52.150	W2XE	o	107.2
SOUTHERN TIER					
Mayville	53.570	52.570	WA2EQX	o	127.3
WEST					
Bergen	53.170	52.170	KE2DI	o	141.3
NORTH CAROLINA					
Asheville	53.470	52.470	N4OOC	o	
Bald Creek	53.030	52.030	N1BEC	o	NBFARS
Barium Springs	53.670	52.670	WA4WRS		
Chapel Hill #	53.450	52.450	W4UNC	o(ca)ezt	107.2
Charlotte	53.390	52.390	KC4YOZ	oe	
Clinton	53.330	52.330	N4ZHC	o(ca)ezl	
Efland	53.410	52.410	WA1YYN	oet	107.2
Fayetteville	53.810	52.810	W4EBM	o(ca)e	GSARC
Forest City	53.290	52.290	KD4LBU	o	KD4LBU
Gastonia/Crowder	53.110	52.110	N4XTF	oaez	IRB N4XTF
Hendersonville	53.130	52.130	WA4FOT	oel	
Mars Hill	53.090	52.090	WB4PLA	oe	WB4PLA

108 51-54 MHz
NORTH CAROLINA-OHIO

Location	Output	Input	Call	Notes	Sponsor
Marshall	53.270	52.270	KD4GEU	o	
Mount Airy	53.070	52.070	KD4FWS	o(ca)ezt100.0	
Newport	53.010	52.010	K4GRW	o	K4GRW
Pittsboro #	53.230	52.230	KD4JFN	ot107.2	
Raleigh	53.250	52.250	WA4PEN		RARS
Reelsboro	53.090	52.090	KF4IXW	oeRBt162.2	
Rocky Mount	53.050	52.050	N4JEH	o	N4JEH
Rocky Mount	53.650	52.650	KC4SBJ	o	
Sauratown Mtn	53.210	52.210	N4QLX	o	
Sophia/Rndlmn	53.350	52.350	WR4BEG	oel	
Thomasville	52.525	52.525	K4AZA	oRBt88.5	K4AZA
Thomasville	53.170	52.170	K4AZA	ol	
Thomasville #	53.010	52.010	KE4QOX	o(ca)eaRBt88.5	
Wendell	53.070	52.070	WB4IUY		
Wilmington	53.430	52.430	AD4DN	o(ca)ezt188.5	
Youngsville	53.370	52.370	KD4MYE	oazt88.5	

NORTH DAKOTA
NORTHEAST CENTRAL

Crary	52.525	147.330	KØPVG	o	KØPVG
-------	--------	---------	-------	---	-------

OHIO

BUTLER

Fairfield	53.170	52.170	W8DZ	oe	GCARA
Middletown	53.210	52.210	W8BLV	opl77. Ottel	Dial ARC
Middletown	53.350	52.350	N8COZ	o(ca)l	N8COZ

CUYAHOGA

Mayfield Hts	51.620	51.120	N8QBB	o107.2	N8QBB
Parma	53.010	52.010	K8ZFR	o	C.A.R.S.

FRANKLIN

Westerville	52.700	52.940	W8RRJ	oal	CORC
-------------	--------	--------	-------	-----	------

GEAUGA

Newbury	52.680	52.920	WB8APD	cx	SMART
---------	--------	--------	--------	----	-------

GREENE

Beavercreek	53.730	52.730	N8NPT	ot	N8NPT
-------------	--------	--------	-------	----	-------

HAMILTON

Cincinnati	53.250	52.250	W8DWJ	o	OMIKEA
------------	--------	--------	-------	---	--------

LICKING

Newark	53.430	52.430	N8FXB		N8FXB
--------	--------	--------	-------	--	-------

LORAIN

Elyria	53.770	52.770	WD8OCS	e136.5	WD8OCS
--------	--------	--------	--------	--------	--------

MAHONING

Youngstown	53.130	52.130	NY8Z		NY8Z
------------	--------	--------	------	--	------

MEDINA

Hinkley	53.830	52.830	K8ZFR	o	CARS
---------	--------	--------	-------	---	------

STARK

Canton	53.050	52.050	N8YDF	oae	N8YDF
--------	--------	--------	-------	-----	-------

SUMMIT

Akron	53.170	52.170	N8XPK	oaez	N8XPK
Norton	53.150	52.150	WB8UTW		WB8UTW
Twinsburg	53.230	52.230	N8WCP	pl 107.2	N8WCP

51-54 MHz 109
OHIO-PENNSYLVANIA

Location	Output	Input	Call	Notes	Sponsor
WOOD					
Bowling Green	53.610	52.610	WA8EXF	o	WA8EXF
Perrysburg	53.650	52.650	WA8WPC	oa	KABWPC
OKLAHOMA					
NORTHEAST					
Bartlesville	50.066		AL7C	BCN	AL7C
OKLAHOMA CITY					
Bethany	53.010	52.010	WA5CZN	o	Bojive
Edmond	53.170	51.470	KA5WIS	o	KA5WIS
Mustang	53.050	52.050	KB5XM	oe 141.3	KB5XM
Oklahoma City	52.810	51.110	KA5ENU	oa	KA5ENU
Oklahoma City	53.090	51.390	KC5LXT	o	KC5LXT
Oklahoma City	53.230	51.530	K5JL	oa	OCAPA
Oklahoma City	53.330	51.630	KC5BRO	oa	KC5BRO
TULSA					
Claremore	53.650	51.950	N5PCZ	o	GRDA ARC
OREGON					
CENTRAL					
Eugene	53.650	51.950	KA7KAJ	t110.9	KA7KAJ
Walton	53.070		KJ7FU		KJ7FU
COAST - CENTRAL					
Waldport	53.010	52.010	KA7TRY	oe	KA7TRY
NORTH CENTRAL					
Oregon City	53.790	52.790	KE7AF	ot	KE7AF
Portland	53.090	51.390	N7NLL	oet107.2	N7NLL
Portland	53.250	51.550	KA7PLB	ce DPL	KA7PLB
Portland	53.290	51.590	KA0SSF	olt162.2	KA0SSF
Scappoose	53.150	51.450	WA7HSJ	oelt110.9	NRA
SOUTHEAST					
Klamath Falls	52.830	51.130	KG7UL	oelt118.8	KG7UL
PENNSYLVANIA - ARCC					
BERKS					
Pine Grove	53.090	52.090	WA3BXW	ot	BEARS
BUCKS					
Fairless Hls	53.030	52.030	WA3BXW	olt 3B	BEARS
Perkasie	53.230	52.230	N3DQZ	o	
Yardley	53.910	52.910	AA3AI	ot 3B	BEARS
CHESTER					
Valley Forge	53.410	52.410	W3PHL	oIRB	PARA Group
COLUMBIA					
Bloomsburg	53.130	52.130	WB3DUC	oeRBt 3B	
DAUPHIN					
Dauphin	53.770	52.770	N3NAZ	o(ca)t 5B	
DELAWARE					
Media	53.270	52.270	N3EJU	olt 3B	
LEHIGH					
Coopersburg	52.580	52.780	W3LR	ot	
Flint Hill	53.510	52.510	KA3NRJ	ot 5Z	DBNBEV
LUZERNE					
Wilkes-Barre	53.810	52.810	WB3FKQ	oelRAWxt	YZ

PENNSYLVANIA-RHODE ISLAND

Location	Output	Input	Call	Notes	Sponsor
MONTGOMERY					
Abington	53.370	52.370	N3NID	o(ca)t 3B	
Eagleville	53.110	52.110	W3EAG	oeRA	MONTCOOEP
Wyndmoor	53.650	52.650	K3VIT	oaelWxt	3B
NORTHAMPTON					
Bangor	53.570	52.570	KA3ODJ	o	
North Bangor	53.830	52.830	KA2QEP	o	
Wind Gap	53.290	52.290	N3MSK	ct	
SCHUYLKILL					
Delano	53.310	52.310	KA3FUL	oa	
WAYNE					
Pleasant Mtn	53.070	52.070	K2KQZ	ot 4Z	
Pleasant Mtn	53.110	52.110	WB2YGA	o(ca)l	
Pleasant Mtn	53.930	52.930	WB2YGA	o(ca)l	
YORK					
York	53.970	52.970	W3HZU	o(ca) elt 3Z	Keystone

PENNSYLVANIA - WPRC

ALL WPA SECTION

WPA CTCSS 141.3 Hz

Location	Output	Input	Call	Notes	Sponsor
BEAVER					
Beaver	53.850	52.850	KC3TN		WPRC TAARA
ERIE					
Albion	53.550	52.550	WA3WYZ	ol 186.2	WA3WYZ
Erie	53.690	52.690	KB3UE	o	KB3UE
JOHNSTOWN					
Barnesboro	52.900	52.400	KE3DR	o 141.3	KB3ANT
Johnstown	51.800	51.300	KB3BLF	o	CCDES
NORTH CENTRAL					
DuBois	53.070	52.070	K3PS	or	QCFMA
NORTHWEST					
Titusville	51.820	51.320	WB3KFO	o	WB3KFO
Vowinkel	51.700	51.200	N3GPM	o	N3GPM
PITTSBURGH					
Apollo	51.900	51.400	N1RS	oaelrx 141.3	SARA
Crafton	53.290	52.290	WA3RSP		
Pgh/Homestead	51.740	51.240	WA3PBD	o	GtwyFM
SOUTHWEST					
Finleyville	51.980	51.480	N3OVP	oe	N3OVP
Mt Pleasant	51.960	51.460	KA3JSD	o(ca)elx 141.3	KA3JSD
New Stanton	51.840	51.340	N3HOM	o 141.3	N3HOM

PUERTO RICO

EAST

Aguas Buenas 51.980 51.480 KP4IA oe

WEST

Maricao 51.700 51.200 WP4AIJ o R/Sta.

RHODE ISLAND

NEWPORT

Cranston 53.710 52.710 WA1TAQ o Quahaug

RHODE ISLAND-TEXAS

Location	Output	Input	Call	Notes	Sponsor
PROVIDENCE					
Cranston	53.750	52.750	N1BEE	o	N1BEE
SOUTH CAROLINA					
Gilbert	53.270	52.270	KC4GYM	oelt162.2	
Pickens	53.410	52.410	WB4YXY		
Sumter	53.770	52.770	KQ7E	oeIRB	
TENNESSEE					
Chattanooga	53.010	52.010	WB4LRD	o	
Cookeville	53.190	52.190	WA4UCE		TTU ARS
Gallitan	53.050	52.050	WA4BGK	oIRBt114.8	
Greeneville	53.010	52.010	WB4NKM	o	WB4NKM
Guthrie(TN/KY)	53.230	52.230	KA4ZKL	o	
Knoxville	53.250	52.250	WA4YON	o	WA4YON
Knoxville	53.550	52.550	N4OQJ	ct	KB4FZK
Knoxvi/Eng Mtn	53.150	52.150	WB4IOB	oa	WB4IOB
McNairy	53.350	52.350	NU5O	oelt107.2	
Memphis	53.010	52.010	WA4KOG	o	WA4KOG
Memphis	53.550	52.550	K4RDK	o	
Morristown	53.230	52.230	KD4LP	o	KD4LP
Nashville	52.525	144.610	N4ARK	oeIRB	
Nashville	53.010	52.010	WA4BGK	ot114.8	
Oak Ridge	53.110	52.110	WD4GYN	o	WD4GYN
Roan Mtn	53.310	52.310	KD4SQB	oe	KD4PVU
TEXAS					
Amarillo	52.650	51.650	N5SQK	o127.3	
Andrews	53.250	52.250	KB5MBK	o88.5	
Austin	52.650	51.650	W5FUA	o	
Austin	53.670	52.670	WB5PCV	o	
Dallas	53.350	52.350	WA5YST	o	
Dallas	53.630	52.630	WA5EHA		
Dallas	53.930	52.930	AA5ZD	o	
Edinburg	53.370	52.370	WB5TTS	o114.8	
El Paso	53.090	52.090	KC5EJ	o	
El Paso	53.550	52.550	K5WPH	ol	SCARC
Elmendorf	53.090	52.090	KJ5YK	o	ROOST
Fort Worth	52.650	51.650	N5HKA		
Georgetown	53.050	52.050	K5MW		
Glen Rose	53.590	52.590	WB3FYV	o	TUELEC
Houston	52.650	51.650	KD5XA	o156.7	
Houston	53.570	52.570	N5LJV	o(ca)	
Lubbock	53.270	52.270	WB5BRY	o	CRC
Midland	53.110	52.110	WB5RCD	o(ca) xlexpExp	+WTX220ASN
Murphy	53.030	52.030	N5ROY	o	
Plano	53.610	52.610	N5TVN		
Saltito	53.010	52.010	N5TAG		
San Antonio	53.030	52.030	KA5PSS	141.3	
San Antonio	53.130	52.130	WA5FSR	e	SARO
San Antonio	53.170	52.170	WA5KBQ	o	
Victoria	53.070	52.070	KA5PSS	ole103.5	
Wellborn	52.700	51.700	KC5ISW	o	PBR

UTAH-WASHINGTON

Location	Output	Input	Call	Notes	Sponsor
UTAH					
CENTRAL					
Salina	52.525	53.625	WB7REL	o	
SOUTHWEST					
St George	52.525	53.600	K6GHI	ol 145.450	

VIRGINIA

Amelia	53.390	52.390	WB3R	o	WB3R
Amelia Courthse	53.110	52.110	KB4YKV	o(ca)	
Bedford/ThaxMtn	53.150	52.150	N4CH	o	N4CH
Danville(Dcc)	53.130	52.130	WB4GJG	ot88.5	DCCARC
Gate City	53.210	52.210	N4WWB	oael	SCARS
Gum Spring	53.070	52.070	KB4MIC	o	KB4MIC
Lexngtn/Rck Mtn	53.010	52.010	KI4ZR	ol	
Pearisburg	53.470	52.470	KE4JYN	ot146.2	KE4JYN
Roanoke	53.250	52.250	N4CH	ol	
Roanoke/ Poor Mtn	53.090	52.090	WB8BON	ol	
White Top Mtn	53.650	52.650	KB4YFV	oet103.5	

NORTH CENTRAL

Bull Run Mtn	53.450	52.450	WD8ISK	a	+KB4CVL
WASHINGTON DC AREA					
Alexandria	53.130	52.130	WA4CCF	l	Alex RC
Alexandria	53.130	223.220	WA4CCF	lt	Alex RC
Tysons Corner	53.370	52.370	KM4OI	az	+KB4CVL

WASHINGTON

CENTRAL					
Saddle Mtn	52.950	51.250	KB6KJX	ol 100.0	KB6KJX
SPOKANE					
Mica Peak	53.290	51.590	K7LVB	oax	
SUNNYSIDE					
Rattlesnake	53.150	51.450	WA7HSJ	100.0	NWRA

WASHINGTON - WWARA

Western Washington Amateur Relay Association cross band repeater / duplex radio policies: In order to minimize inappropriate use of recognized simplex and repeater frequencies, the WWARA has established a set of policies for the use of cross band repeaters: Cross band repeaters should:

- 1) Never be used to link to an established repeater system or to link two established repeaters together without the express approval of the repeater owners.
- 2) Be used for temporary, short duration activities only and never installed as a long-term communication facility.
- 3) Utilize the minimum power necessary to accomplish the desired communication. A transmitter placed in the vicinity of the operator should use a non radiation load or be configured for minimum power output on a unity gain antenna.
- 4) Utilize CTCSS decode and encode circuitry to minimize uninvited access and unnecessary frequency congestion. Care should be exercised to use a unique CTCSS tone.
- 5) Be identified every 10 minutes in accordance with FCC rules and

WASHINGTON-WEST VIRGINIA

Location	Output	Input	Call	Notes	Sponsor
regulations.					
6) Be disabled by its operator within 15 minutes of notification of interference or other problems.					
7) should be continually monitored by the operator to minimize interference					
INDEX					
Index	53.350	51.650	KC7LOC	pl e 100	SVARC
LYNNWOOD					
Lynnwood	53.270	51.570	KG7PD	pl 100.0	KG7PD
NORTHWEST					
Baw Faw	52.930	51.230	K7CH	pl 100.0	K7CH
Blyn Mtn	53.370	51.670	WR7V	e pl 100	WR7U
Lyman Hill	53.090	51.390	W7UMH	pl e l 100	
McCleary	53.070	51.370	KL7YM	pl 100.0	KL7YM
Signal Peak	52.810	51.110	N7JYW	pl e 100	MARFS
OLYMPIA					
Olympia	53.470	51.770	KB7TGJ	pl a l 100	
KB7TGJ					
PORT ORCHARD					
Port Orchard	53.230	52.230	KA7JUR	pl 100.0	KA7JUR
PUGET SOUND					
Baldi Mtn	53.330	51.630	N7OEP	(ca)e p l N7OEP 100	
Buck Mountain	53.290	51.590	W7FHZ	pl e 100.0	
PUGET SOUND - SOUTH					
North Mtn	53.030	51.330	K7CH	pl a e 103.5	K7CH
SEATTLE					
Bothell	53.550	51.850	W7SRZ	a e l pl z 100	W7SRZ
Chanel 11 Tower	53.050	51.350	K7YR	pl e 100	
SILVERDALE					
Silverdale	53.210	51.510	N7NVP	pl a l 100	
N7NVP					
SNOHOMISH COUNTY					
Everett	53.130	51.430	KF7UM	pl e 100	
EmergComm					
SNOHOMISH COUNTY - SOUTH					
Marysville	53.190	51.490	WA7RUE	o t	
WESTERN					
Tiger Mtn/East	53.390	51.690	W7FHZ	pl l 100	W7FHZ
WEST VIRGINIA					
Alderson	53.190	52.190	WA8WDK	oe	
Beckley	53.590	52.590	WB8YST	olt107.2	WB8YST
Charleston	53.630	52.630	WB8YST	o(ca)ezlt 107.2	WB8YST
Flatwoods	53.110	52.110	N8ZVK	o	N8ZVK
Gassaway	53.210	52.210	KABLP	o(ca)e	KABLP
Marmet/Christon	53.750	52.750	N8PEI	oet141.3	
Richwood	53.710	52.710	WB8YST	ct	
EAST					
Harper's Ferry	53.350	52.350	N4QFW	caet	N4QFW

WISCONSIN-ONTARIO

Location	Output	Input	Call	Notes	Sponsor
WISCONSIN					
NORTH CENTRAL					
Tomahawk	53.110	52.110	N9CLE	o p	TOM RP
Wausau	53.450	51.750	W9BCC	opl114.8	R.M.R.A.
NORTHEAST					
Hilbert	53.170	51.470	KN9P	o	KA9OJN
Kempster	53.010	52.010	K9MLD	opl103.5	K9MLD
NORTHWEST					
Ashland	52.950	51.250	KB9AMY	o (ca) e l x z r	KB9AMY
Holcombe	52.810	51.110	N9LIE	opl110.9	N9LIE
Meteor Hill	53.150	51.450	N9QWH	e x o use -1 mhz now	N9QWH
SOUTH CENTRAL					
Fort Atkinson	53.090	52.090	AA9AD	opl103.5	S.W.R.G. lxwx RA
Madison	53.070	52.070	N9KAN	o(ca)pl 103.5 elzra	S.W.R.G.
SOUTHEAST					
Hartford	53.010	51.310	K9MLD	opl103.5	K9MLD
Milwaukee	52.680	52.080	WB9ZRB	opl127.3	IND RP SY
Milwaukee	52.990	51.290	N9PPX	o (ca) pl 103.5 z ds	N9PPX
Milwaukee	53.030	52.030	WB9TRO	opl103.5	W.E.R.A. e l
Racine	53.210	51.510	N9GKH	o pl127.3	N9GKH
ALBERTA					
CENTRAL					
Limestone Mtn	53.610	52.610	VE6MTR		VE6CMM
EDMONTON					
Edmonton	53.070	52.070	VE6UFO		VE6UFO
LETHBRIDGE					
Lethbridge	53.450	52.450	VE6ZIX	o	VE6HDO
BRITISH COLUMBIA					
FRASER VALLEY					
Abbotsford	52.850	51.150	VE7RVA	oe-sun	FVAG
NORTHWEST TERRITORIES					
YELLOWKNIFE					
Yellowknife	52.525	52.525	VE8NWT	RB	VE8DP
ONTARIO - WNYSORC					
CENTRAL					
Edgar	53.070	52.070	VE3LSR	156.7	156.7
Pefferlaw	53.090	52.090	VA3PTX	o(ca)e	156.7
CENTRAL EAST					
Haliburton	53.050	52.050	VE3SRU	oael2	162.2
CENTRAL WEST					
Proton Station	53.250	52.250	VA3SRC	ol97.4	97.4
Walkerton	53.130	52.130		97.4	97.4

51-54 MHz 115
ONTARIO-AUSTRALIA

Location	Output	Input	Call	Notes	Sponsor
METRO TORONTO					
Brampton	53.190	52.190	VE3PRC	oe103.5	103.5
Toronto #	53.010	52.010	VA3KK	o103.5	103.5
Uxbridge	53.030	52.030	VE3SIX	o(ca)ez12	103.5
Willowdale	53.350	52.350	VA3ODX	o103.5	103.5
SOUTH					
Burlington	53.590	52.590	VE3DUO	o(ca)	131.8
Carlisle	53.110	52.110	VE3WIK	o	131.8
Scotland	53.230	52.230	VE3PPO	o	131.8
SOUTHWEST					
Essex	53.030	52.030	VE3SMR	o118.8	118.8
London	53.470	52.470	VA3SIX	o	114.8
Parkhill	53.010	52.010	VE3MCR	o114.8	114.8
Windsor	53.050	52.050	VE3RRR	o118.8	118.8
QUEBEC - RAQI					
MAURICIE					
Drummondville	53.270	52.270	VE2ROC	o	VE2ZRA
Grand Mere	53.110	52.110	VE2JTR	o	VE2JTR
MONTREAL					
Half Moon Lake	53.010	52.010	VE2RCS	ox	VE2CRAB
Mt Yamaska	53.070	52.070	VE2RYM	o103.5	VE2VK
QUEBEC					
Charlesbourg	53.130	52.130	VE2REA	o	VE2CCF
Massif du Sud	53.150	52.150	VE2RSB	o	VE2BPU
Quebec	51.700	51.700	VE2FTO	o	VE2FTO
Quebec	53.090	52.090	VE2BPU	o	VE2BPU
SAGUEN/LAC ST-JEAN					
Alma	53.250	52.250	VE2RYK	o	VE2AYK
Parc des Laure	53.635	53.135	VE2RAH	o	VE2RAH
St Honore	53.245	52.245	VE2ROM	ox	VE2MOR
YUKON					
WHITEHORSE					
Carcross/ Whitehorse	53.030	52.030	VY1RMM	oe-sun e-wind	YARA
AUSTRALIA					
NEW SOUTH WALES					
Albury	53.550	52.550	VK2RAY	o	NTC
Dural	53.850	52.850	VK2RWI	o	NWI
Lismore Casino	53.550	52.550	VK2RIC	o	NSU
Mt Sugarloaf	53.625	52.625	VK2RSN	o	NAU
Sanctuary Point	53.575	52.575	VK2RJB	o	NJB
Sydney West	53.550	52.550	VK2RSJ	o	NSJ
Tamworth	53.575	52.575	VK2RTM	o	NTM
Terrey Hills	53.675	52.675	VK2RMB	o	NMW
QUEENSLAND					
Acacia Ridge	53.725	52.725	VK4RLB	o	QLB
Amy's Peak	53.725	52.725	VK4RGA	o	QGL
Black Mtn	53.775	52.775	VK4RAF	o	QDW
Mt Haren	53.725	52.725	VK4RIK	o	QTR
TASMANIA					
Mt Duncan	53.825	52.825	VK7RMD	o	TNA

116 51-54 MHz

AUSTRALIA-CHILE

<i>Location</i>	<i>Output</i>	<i>Input</i>	<i>Call</i>	<i>Notes</i>	<i>Sponsor</i>
VICTORIA					
Dandenong	53.575	52.575	VK3RDD	o	VGG
Lake Mountain	53.675	52.675	VK3RTN	o	VSG
Mt Buller	53.975	52.975	VK3RGM	o	VSG
Mt Dandenong	53.900	52.900	VK3RMS	o	VWI
Wattle Glen	53.550	52.550	VK3RMH	o	VNE
WEST					
Tic Hill	53.800	52.800	VK6RTH	o	WRG 10
CHILE					
ZONE 3					
Til Til	53.250	52.250	CE3AA-9		RC de Chile

144-148 MHz

Location	Output	Input	Call	Notes	Sponsor
ALABAMA					
Albertville	145.110	-	WA4QKC	oelx RB DS 107.2	WA4QKC
Alexander City	146.960	-	WA4KIK	oae	WA4KIK
Alexander City	147.260	+	KF4MH	oPL203.5 wxi	MARC/AICN
Andalusia	145.230	-	KF4MH	oPL203.5 xl	AICN
Andalusia	146.940	-	K4TGU	o	CRC
Andalusia	147.260	+	KA4IHE	o	SoALRC
Arab	146.800	-	N4CLS	oaex t207.2	N4CLS
Arab	146.920	-	KE4YVK	oaez	BMARA
Ashford	146.850	-	KD4GZM	o	KD4GZM
Athens	145.150	-	KK4QI	o(ca) WxEz	ARES
Athens	147.080	+	W4LRE	oeDS 100.0	W4LRE
Athens	147.415	146.415	KC4NUN	oePL 123.0	KC4NUN
Auburn	147.060	+	KA4Y	o	KA4Y
Auburn	147.240	+	K4RY	o	AU ARC
Bald Rock	145.130	-	AA4CW	oDS 103.5	StCLCoEMA WXERBr
Bay Minette	145.390	-	KF4MH	oPL203.5 wxi	AICN
Bay Minette	145.430	-	KD4HYG	oaRB	KD4HYG
Bay Minette	146.610	-	K4JIE	oePL 123.0	BC EMA
Bessemer	145.150	-	N4AHN	oaexiz	K4GTQ
Birmingham	145.190	-	N4IQT	ol	N4IQT
Birmingham	145.230	-	WB4TJX	oe	UAB ARC
Birmingham	145.350	-	KX4I	cx	KX4I
Birmingham	145.410	-	W4CUE	oa	BARC
Birmingham	146.880	-	W4CUE	oae WxRB	BARC
Birmingham	147.140	+	WA4CYA	celWX	HRA
Birmingham	147.280	+	KD4A	oa	TPARCA
Birmingham	147.340	+	WA4MHO	o	WA4MHO
Birmingham/ Bald Rock	146.620	-	KF4FVHo		P&P RA
Birmingham/ Ruffner Mtn	146.760	-	K4HAL		H&HRAoae
Black	145.270	-	KF4HG	oWX	KF4HG
Boaz	147.200	+	KF4DLE	oawxezr solar	MCARC

118 144-148 MHz

ALABAMA

Location	Output	Input	Call	Notes	Sponsor
Brent	145.390	-	KE4EZF	oe	biBB ARC
Brewton	147.060	+	KF4MH	oPL203.5 wxi	MARC/AICN
Carrollton	146.680	-	KC4ZMP	oerwxi	KC4ZMP
Cheaha Mtn	145.250	-	KF4MH	oPL203.5 wxi	MARC/AICN
Cheaha Mtn	147.090	+	WB4GNA	oaxwx 131.8	Ezt CalhounARC
Cherokee	146.760	-	K4YVV	o	K4YVV
Cherokee	146.880	-	K4YVV	o	K4YVV
Clanton	147.100	+	WB4UQT	o	CARC
Clayton	146.760	-	KF4MH	oPL203.5 xl	MARC/AICN
Coldwater Mtn	146.780	-	N4QLB	oaWxEIz RB	CC EMA
Corner	147.120	+	KD4CIF	oe	
Cullman	145.310	-	AK4B	oaerzx	CARC
Dadeville	147.200	-	KS4UN	o	KS4UN
Decatur	145.210	-	N4VCN	oe	N4VCN
Decatur	145.250	-	KA4DIO	o	KA4DIO
Decatur	146.720	-	KA4DIO	oe	KA4DIO
Decatur	146.980	-	W4ATD	oerwx	DECTURARC
Decatur	147.000	+	W4ATD	oaerwx	DECTURARC
Demopolis	145.270	-	KF4MH	oPL203.5 wxi	MARC/AICN
Demopolis	146.640	-	W4TLV	o	W4TLV
Dixon Mills	147.080	+	KE4LXB	o	
Dothan	145.430	-	WA4QEO	ot	WIREGRSSARC
Dothan	147.100	+	KF4MH	oPL203.5 wxi	WA4MZL+
Dothan	147.340	+	N4RNU	oaWxezr	HC EMA
Dozier	145.330	-	KF4MH	oPL203.5 wxi	MARC/AICN
East Brewton	146.970	-	WA4TYH	o	WA4TYH
Enterprise	145.390	-	KD4BWM	oaez	EEARA
Enterprise	147.240	+	WD4ROJ	oaelrz	EARS
Ethelsville	147.160	+	K4PHH	o	K4PHH
Eufaula	146.780	-	K4BOE	o	EuFaulaARC
Eufaula	147.280	+	K4BOE	o	K4BOE
Eutaw	145.370	-	WA4HIA	c	WA4HIA
Evergreen	145.170	-	KF4MH	oPL203.5 wxi	AICN
Fayette	147.200	+	N4GRX	ot110.9	N4GRX
Flint Ridge	146.860	-	N4YI	az w pl	N4YI
Florence	145.370	-	KC4FLN	o	KC4FLN
Florence	147.320	+	WB4DIN	o	
Foley	146.685	-	WB4OWS	oae	SB ARC
Foley	147.390	+	WB4GMQ	oaePL 118.8	WB4GMQ
Fort Payne/ Lookout Mtn	147.270	+	KF4CVQ	oae	DCARC
Gadsden	145.490	-	KK4DD	o	KK4DD

ALABAMA

Location	Output	Input	Call	Notes	Sponsor
Gadsden	146.820	-	N4NAK	o(ca)eRB EC rwxzDS192.8	EMA
Gadsden	147.060	+	WD4EGF	AICN t203.5	KD4SGD
Gadsden	147.160	+	K4JMC	oaezwxl	GARC
Gadsden/ Chandler Mtn	146.670	-	WA4GJB	o (ca) e x t100.0	WA4GJB
Goodwater	145.330	-	W4AEM	oe Wx	LMARC
Gordonsville	146.670	-	W4MPQ	oxerwx PL123.0	BCARC
Gordonsville	147.020	+	KF4MH	oPL203.5 wxi	AICN
Grand Bay	146.655	-	KF4MH	oPL203.5 wxi	AICN
Greenville	145.190	-	W4MPQ	oaerWxt 123.0lz	BC ARC/EMA
Grove Hill	147.280	+	WB4THU	o	CLARK ARS
Guntersville	145.170	-	K4WWN	oae	K4WWN
Guntersville/ Chandler Mtn	147.380	+	K4CZZ	oa Wyeth	K4CZZ
Haleyville	146.780	-	WA4YYL	oaez	The Above
Haleyville	147.360	+	N4GAG	oawxelz t71.9	FS ARC
Headland	147.210	+	WA4WIE	oae	SHARA
Huntsville	145.290	-	KK4AI	oe	MARA
Huntsville	145.330	-	W4NPZ	o	W4NPZ
Huntsville	145.390	-	WA4NPL	olex	WA4NPL
Huntsville	145.430	-	WB4LTT	c	WB4LTT
Huntsville	145.470	-	WO4V	o	HSV ARC
Huntsville	146.860	-	WB4UEE	oexp	RFHVSVnwork
Huntsville	146.940	-	K4IQU	o(ca)PL 100.0	NADX WXzrx
Huntsville	147.100	+	N4UV		
Huntsville	147.140	+	N4AZY	o	N4AZY
Huntsville	147.180	+	WD4CPF	oaxPL 100.0z	NA RA
Huntsville	147.240	+	KB4CRG	oaelRB t82.5	KB4CRG
Huntsville	147.300	+	N4AVB	o	NADX
Huntsville	147.460	146.460	WA4NZD	oe	MSFCARC
Huntsville/ Drake Mtn	145.230	-	KF4MH	oPL186.2 wxi	KB4CRG+
Huntsville/ Monte Sano	146.740	-	WA4DXP	c	WA4DXP
Huntsville/ Monte Sano	147.220	+	K4RSB	or	HSVEMA
Huntsville/ Monte Sano	147.505	146.505	KC4HRX	c(ca)zpl	KE4JMQ
Isney	145.290	-	KF4MH	ot203.5 WXI	MARC/AICN
Jackson	145.210	-	KF4MH	oPL203.5 wxi	MARC/AICN

120 144-148 MHz

ALABAMA

Location	Output	Input	Call	Notes	Sponsor
Jacksonville/ Wyeth	147.040	+	WD4LDU	o(ca)e Chimney Pk	AAERC
Jasper	146.640	-	KW4P	oe	WARC
Jasper	146.900	-	WB4ACN	o	WB4ACN
Jasper	147.260	+	WA4JUJ	o	WA4JUJ
Jemison	145.430	-	KF4MH	oPL203.5 wxi	MARC/AICN
Killen	146.680	-	WB4NQH	oaxelz 100.0	WB4NQH
Lake Wedowee	146.900	-	KK4IF	oaRB	KA5WZY
Lanett	147.000	+	K4DXZ	oe	Valley ARC
Leighton	147.340	+	AC4EG	o(ca)	NAARC
Littleville	145.130	-	WB4KKV	oae	WB4BPS+
Marbury	147.380	+	N4WDN	o	
Mexia	147.040	+	KF4MH	oPL203.5 wxi	AICN
Mobile	146.820	-	W4IAX	oPL123.0	MARC
Mobile	146.940	-	WB4QEV	o(ca)era Wx	MCCDARC
Mobile	147.120	+	WD4LYX	oe	WD4LYX
Mobile	147.150	+	WB4BXM	oe	WB4BXM
Monoreville	147.160	+	WB4UFT	o(ca)e	MARC
Montevallo	145.290	-	N4GEG	oeRB	N4GEG
Montevallo/ Pea Ridge	147.320	+	N4GEG	o	N4GEG
Montgomery	146.640	-	W4AP	oa	MARC
Montgomery	146.840	-	W4AP	oerzwx	MARC
Montgomery	146.860	-	KF4MH	oPL203.5 wxi	AICN
Montgomery	146.920	-	W4AP	oarz	MARC
Montgomery	147.000	-	WA4ZYS	o	M-T ARS
Montgomery	147.180	+	W4AP	oxer Wx	MARC
Montgomery	145.310	-	KD4PEI	oaeRBA WXt100.0	TRI Area
Moulton	145.270	-	KN4CI	o(ca)t 107.2e	BARC RWX ARES
Moulton	146.960	-	N4GKE	o(ca)erf A Wx	BARC
Muscle Shoals	145.410	-	KF4MH	PL203.5 wxi	AICN
Muscle Shoals	146.610	-	W4JNB	oaerx 100.0	MSARC
New Brockton	145.130	-	WA4WQW	o	WA4WQW
New Brockton	147.300	+	KF4MH	oPL203.5 wxi	MARC/AICN
Northport	145.470	-	N4UFE	o	KC4KAA
Oneonta	146.700	-	WA4LXP	oa	BC ARC
Opelika	145.230	-	KF4MH	PL203.5 Wxi	MARC/AICN
Opelika	146.940	-	WA4QHN	oex DS 123.0Wx	WA4QHN
Opelika	147.120	+	W4LEE	oaez	EARC
Opp	146.640	-	W4VOM	o	CARS

ALABAMA

Location	Output	Input	Call	Notes	Sponsor
Ozark	146.980	-	KA4AFI	oae	ARES
Palmerdale	145.450	-	WB4ZNO	olxRB	+WD4GQF
Pelham	146.980	-	KC4AF	oe	SCARC
Pell City	145.370	-	N4ZDY	o(ca)e	N4ZDY
Pell City	147.020	+	N4ISB	o	J&J RA
Phenix City	146.610	-	W4CVY	oWxExz	C GA ARC
Phenix City	146.720	-	WA4QHN	oet123.0	WA4QHN
Phenix City	146.880	-	W4CVY	o	CARC
Phenix City	147.320	+	KF4MH	PL203.5 Wxl	AICN
Prattville	146.900	-	NN1W	oae	NN1W
Roanoke	147.220	+	WD4KTY	ol	WD4KTY
Rogersville	147.490	146.490	WA4III	oe107.2	WA4III
Russellville	147.160	+	KE4ZIM	oe Wx	FC ARC
Sand Rock	147.320	+	WD5JYP	oatPLRB	CARC/EMA
Scottsboro	146.900	-	KF4APR	oazwx PL123.0	ARES/RACES
Section	147.360	+	KF4APR	oelwx PL123.0	ARES/RACES
Selma	146.720	-	N4KTX	oe	N4KTX
Selma	146.800	-	KF4MH	oPL203.5 wxi	AICN
Selma	147.220	+	WD4BSU	orwx	SARC
Skipperville	147.030	+	KD4KRP	o(ca)ePL 71.9	KD4KRP
Spanish Fort	145.310	-	KF4MH	oPL203.5 wxi	AICN
Spanish Fort	147.345	+	W4IAX	oa	MARC
Sylacauga	145.270	-	KC4CM	o	KC4CM
Talladega	146.740	-	AD4CY	oaxWXez	TRAC
Talladega	147.360	+	N4TNX	oe	TRAC
Theodore	145.190	-	N4LMZ	o	N4LMZ
Theodore	147.200	+	N4LMZ	o	N4LMZ
Thomasville	146.740	-	KF4MH	oPL203.5 wxi	AICN
Troy	145.490	-	KF4MH	oPL203.5 wxi	TARC/AICN
Troy	146.820	-	KE4YVY	e(ca)ezt 100.0	PCARC
Tuscaloosa	145.170	-	KR4ET	c	KX4I+
Tuscaloosa	145.210	-	W4UPD	o	UofA ARC
Tuscaloosa	145.350	-	KX4I	cx	KX4I
Tuscaloosa	146.820	-	W4KCQ	oawxezt 118.8	TA
Tuscaloosa	147.060	+	KX4I	ce	KX4I
Tuscaloosa	147.240	+	WB4EGF	l203.5lwx	KR4ET/+
Tuscaloosa	147.300	+	WD4DAT	oawxez	WA ARS
Tuskegee Inst	145.470	-	K4HJX	oe	K4HJX
Tuskegee Inst	147.140	+	KA4NTI		
Uriah	145.150	-	N4YYX	o	N4YYX
Vernon	146.660	-	KC4UG	o	KC4UG
Warrior	146.840	-	WB4YOX	o	WB4YOX
Winfield	147.020	+	KB5LTW	oaez	KB5LTW

ALABAMA-ALASKA

Location	Output	Input	Call	Notes	Sponsor
Winfield	147.040	+	KD4DTD	ot192.8e	KC4RNF+
York	147.000	+	K4QXT	oa	ACARC
ALASKA					
INTERIOR					
Cantwell	146.820	-	KL7KC	of Fair via 220	Arctic ARC
Delta Junction	146.700	-	NL7HW	o	NL7HW
Delta Junction	146.820	-	KL7KC	oxltoFair via 220	Arctic ARC
Denali Park	146.760	-	KL7KC	of	Arctic ARC
Dot Lake	146.820	146.820	KL7KC	oxl103.5	Arctic ARC
Eielson AFB	147.120	+	N1EYO	xl	N1EYO
Fairbanks	146.880	-	KL7KC	oaex (I to Delta)	Arctic ARC
Fairbanks	146.940	-	KL7KC	oa	Arctic ARC
Fairbanks	147.090	+	KL7IKG	oae	BorealisARC
Fairbanks	147.300	+	KL7EDK	oep	KL7EDK
Healy	144.880	144.880	KL7KC	oxltoFair via 220	Arctic ARC
Manley	147.880	147.880	KL7KC	ole-SUN 103.5	+KL7XO
Nenana	147.060	+	WL7PL	o	NARC
North Pole	146.790	-	AL7AC	oex (I on demand)	BorealisARC
North Pole	147.240	+	KL7VK	oaep	KL7VK
NORTH SLOPE					
Endicott Island	146.940	-	KL7UQ	oae	WL7BD
PANHANDLE					
Duncan Mtn	147.360	+	W6SJJ	olxe	SARA
Haines	146.940	-	KL7CQF	o	KL7CQF
Juneau	146.820	-	KL7RH	o(ca)eA	JARC
Juneau	146.820	-	KL7PF	oael	JARC
Ketchikan	146.790	-	KL7ST	o	KARC
Ketchikan	146.790	-	KL7GCN	o(ca)e	KARC
Lemon Creek	147.180	+	N7JYS	oaexl 179.9	N7JYS
Lena Point	147.000	-	KL7PF	oael	JARC
Mendenhal	147.300	+	WL7BIL	oae	ARES
Mt Rbrt Barron	145.400	-	NL7B	olxwe	SARA
Petersburg	146.960	-	KL7FFP	o(ca)	PARC
Sitka	146.820	-	KL7FFR	o(ca)	Sitka ARC
SOUTH CENTRAL					
Anchorage	146.940	-	KL7AA	oaelxz 1Z 4A	AARC
Anchorage	146.970	-	KL7CC	o(ca) ez 1A	KL7CC
Anchorage	147.210	+	WL7NG	oe 1A	KL7M
Anchorage	147.300	+	KL7ION	oerx	PARC
Chugiak	147.150	+	WL7NS	oe 1B	WL7BD
Eagle River	145.450	-	KL7GG	o(ca)e1Z	KL7GG
Elmendorf AFB	147.270	+	AL7KC	o(ca)e	EARS
Girdwood	146.760	-	KL7AA	oaelz 4A	AARC

ALASKA-ARIZONA

Location	Output	Input	Call	Notes	Sponsor
Jake Lake	145.490	-	AAØNN	oe	AAØNN
Kenai	146.880	-	AL7OJ	oae	MooseARC
Kodiak	146.880	-	WL7AML	oae	WL7AML
Kodiak	146.940	-	KL7JBV	oae	KL7JBV
Mat Valley	146.640	-	KL7DOB	oa	KL7DOB
Mat Valley	146.850	-	KL7JFU	oae	MARA
Mat Valley	147.090	+	KL7DJE	oe	KL7DJE
Peters Creek	147.390	+	KL7IXT	o(ca)	KL7GG
Seward	145.210	-	KL7FH	oe	KL7FH
Seward	146.760	-	KL7FH	oe	KL7FH
WESTERN					
Nome	146.640	-	WL7FZ	o e-sun	SPARC
Nome	146.940	-	WL7FZ	oaxe-sun	SPARC

ARIZONA

Simplex & Remote Base	146.460				
Simplex & Remote Base	146.480				
Simplex & Remote Base	146.500				
Simplex & Remote Base	146.520				
Simplex & Remote Base	146.540				
Simplex & Remote Base	146.560				
Simplex & Remote Base	146.580				
Simplex & Remote Base	147.060				

CENTRAL

Cottonwood	146.620	-	KB7EDI	c(ca)pl	
Mt Ord	145.130	-	KØOTZ	oy	
Mt Ord	145.490	-	WB7UAN	c	RPRG
Mt Ord	146.660	-	KA7BTS	oe	MØORG
Mt Ord	146.920	-	W7MDY	oale162.2	ARA
Mt Ord	147.360	+	W7MDY	oe 162.2	ARA
Payson	145.170	-	KB7IOJ	o	GILA RG
Payson	147.390	+	N7AJQ	o	TARA
Pinal Peak	145.250	-	WA7ZNY	ol 162.2	ZIA
Pinal Peak	145.410	-	W7SBZ	ol	ZIA
Pinal Peak	147.200	+	WA7UPN	c 110.9	PMCI
Prescott	145.430	-	N7NBK	c(ca)epI	
Prescott	146.880	-	W2YAV	o	W2YAV
Signal Peak	146.740	-	WA7HUH	or 162.2	RACES
Wickenburg	145.470	-	W7DQS		W7DQS
Wildflower Mtn	145.350	-	KA7TMT	oe	DAWN

EAST CENTRAL

Eden	146.940	-	NR7Q	ol	EAARS
Greens Peak	146.610	-	N7ENS	oe100.0	N7ENS
Greens Peak	146.700	-	N7AIL	ol 162.2	ZIA

NE SONORA MEX

Cananea Mex	146.740	-	XE2FE	o s pl	ARNES
Cananea Mex	147.320	+	XE2FE	o	ARDS

NORTH CENTRAL

Bill Williams Mtn	146.780	-	N7JG	oae91.5	BWM RC
Flagstaff	145.410	-	KC7KCO	o 151.4	NAU ARC
Flagstaff/MtElden	146.980	-	KA7TDH	NARA	
				o(ca)ep	A100.0
Jacob Lake	147.300	+	W1ØQ	oel	NORTHLINK

ARIZONA

Location	Output	Input	Call	Notes	Sponsor
Mingus Mtn	147.000	+	W7GLT	oe litz 100.0	MMRG
Mingus Mtn	147.220	+	NZ7I	oe litz	VVARA
Mingus Mtn	147.260	+	W1OQ	ole162.2	MMRG
Morman Mtn	145.270	-	KD7IC	o	KD7IC
Mt Elden	147.080	+	AA7RD	oe162.2	ARA
Mt Francis	147.040	+	W2YAV	oe	W2YAV
Navajo Mtn	146.960	-	W7DRR	ol	GCWA
Page	146.660	-	N7ZRD	o e pl	
Page	147.360	+	KA7BEG	o	LPARC
Squaw Peak	145.470	-	KA7IOG	o(ca)e	94.8
Towers Mtn	145.370	-	W1OQ	oe	MMRG
Winslow	147.280	+	W7DFW	o 136.5	
NORTHEAST					
Alpine/S Mtn	145.270	-	N7AIL	ol 162.2	ZIA
Holbrook	146.680	-	KA7ARZ	o	NAVAJOARC
Nahatee	146.850	-	N7ENS	ol 100.0	N7ENS
Nahatee	146.860	-	N7ENS	o	N7JVO
Porter Mtn	145.310	-	KQ7Y	o	WB7QON
Porter Mtn	146.760	-	N7ENS	oapel 100.0	
Roof Butte	146.820	-	K5WXI	o	TOTAH
NORTHWEST					
Bullhead City	145.170	-	KG7XZ	oa	WARC
Dolan Springs	146.620	-	N7WHJ	o 131.8	N7WHJ
Dolan Springs	147.100	+	W6ROA	o	
Dolan Springs	147.320	+	K6SHH	oe	
Hopi Pt/ Grand Canyon	147.320	+	K7OFG	ole	NORTHLINK
Hualapai Mtn	146.760	-	WA7LAZ	o 131.8	HARC
Kingman	147.160	+	WA7LAZ	oe	HARC
Potato Ptch II	146.800	-	KC7IFD	c	RF RANCH
PHOENIX METRO					
Ahwatukee	146.620	-	WA7UJC	o(ca)e 162.2	
Apache Jct	146.800	-	W7KOS	oa	W7KOS RG
Apache Jct	147.120	+	WB7TJD	oe162.2	SARC
Bank One	146.820	-	WB7BNI	oe162.2	M.C.R.G.
Belle Butte	146.980	-	WA7UJC	oae	ARA
Chandler	145.190	-	WB7DDQ	o	INTEL ARC
Chandler	145.450	-	WB7DDQ	oae162.2	INTEL ARC
Coolidge	145.210	-	N7DAI	o cs	KC7KF
Del Webb Hosp	147.300	+	KC7KLC	o	WVARC
Mesa	145.330	-	WB7QDR	o	
Mesa	145.390	-	W7SBZ	op	W7SBZ
Mesa	146.840	-	WA7UJC	oe	
Mesa	146.860	-	N7DJZ	oae162.2	MESA CITY
Paradise Valley	145.470	-	KJ7KH	e(ca)79.7	KC7GEH RG
Peoria	147.040	+	KB7KTR	o	
Phoenix	145.190	-	WV7K	o 162.2	AATV
Phoenix	145.270	-	KB7KY	o	
Phoenix	145.290	-	WB7VVD	o	DEVRY ARC
Phoenix	145.430	-	KB7NAS	oe1100.0	AZ NET I.G.
Phoenix	146.640	-	K7VOR	oae162.2	ARA
Phoenix	146.720	-	W7SBZ	oa	MARA

ARIZONA

Location	Output	Input	Call	Notes	Sponsor
Phoenix	146.780	-	N7TWE	ol	N7TWE
Phoenix	146.960	-	KB7NKB	o	
Phoenix	147.020	+	KC7LKP	o	BSA EP 599
Phoenix	147.060	+	W7UXZ	oe	W7UXZ
Phoenix	147.280	+	WA7UID	o	MMRG
Phoenix	147.320	+	K5VT	o	
Phoenix/Port	145.190	-	WV7K	o 162.2	AATV
Scottsdale	147.180	+	W7ZMD	o 162.2	SARC
Scottsdale	147.340	+	KC7BGE	oaplel 162.2	MARCA
Scottsdale Airt	146.760	-	WA7ZZT	o 162.2	ARA
Shaw Butte	147.240	+	W7FVZ	oale162.2	ARA
West Phoenix	145.170	-	W1OQ	o cs	W1OQ
West Phoenix	145.210	-	KJ7VL	o cs	
West Phoenix	145.230	-	KA7IOG	o cs	KA7IOF
White Tanks	145.390	-	W5JCG	oy	PHX RTTY
White Tanks	146.700	-	WA7ZNY	ole162.2	ZIA
White Tanks	146.940	-	W7EX	oel162.2	ARA
White Tanks	147.100	+	N7EEG	op	WMorMEM
White Tanks	147.380	+	N7MRP	c(ca)el	ACG
SOUTH CENTRAL					
Ajo Childs Mtn	145.310	-	KF7LA	o 100.0	AJO ARC
Benson	146.860	-	W7WGW	o 110m	TTT FM GRP
Green Valley	145.290	-	W8SXX	oap	GVARC
Red Mtn/ Patagonia	146.640	-	W7JPI	oesrp	W7JPI
SOUTHEAST					
Duncan	146.960	-	N5IA	ol	DRG
Guthrie Peak	145.350	-	N5IA	o	EAARS
Guthrie Peak	145.390	-	N5IA	ol 162.2	ZIA
Heliograph Pk	146.900	-	N7XL	oae	EAARS
Mt Benedict	147.380	+	KA7UPR	ol	KA7UPR
Mt Bernadino	147.340	+	KA7TXS	oarmrpl	S.E.A.R.S.
Mule Mtn	147.020	+	W7DZG	o 162.2	S.E.A.R.S.
Mule Mtn/Bisbee	146.760	-	WA7KYT	o	CARA
SOUTHEAST NEW MEXICO					
Jacks Pk, NM	145.170	-	N5IA	oe	ZIA
Jacks Pk, NM	145.210	-	N5IA	oel162.2	ZIA
SOUTHEAST SONORA MEX					
Nogales Sonora	147.180	+	XE2BJA	o	WB6TYP
SOUTHEAST UTAH					
St George, UT	146.740	-	W17G	o	W17G
SOUTHWEST					
Telegraph Pass	145.250	-	N7LZK	ol 162.2	ZIA
Yuma	146.640	-			
Yuma	146.740	-	KE7KZ	o	
Yuma	146.780	-	KC7OZT	oalzxWx 103.5	YUMA ARES
Yuma	146.840	-	KB7ZVA	oa100.0	KD6KCM
Yuma	146.620	-	KC7OZT	oRACES 103.5	YUMARACES

ARIZONA-ARKANSAS

Location	Output	Input	Call	Notes	Sponsor
SOUTHWEST NEW MEXICO					
GlenwoodBrushy, NM	145.450	-	WY5G	oel	WY5G
TUCSON METRO					
Avra Valley	147.260	+	AB7HD	o	AB7HD
Mt Bigelow	147.080	+	W7HSG	oe	TRA
Mt Lemmon	146.880	-	K7OMR	o	TRA
Mt Lemmon	147.140	+	N7KHM	o	
Mt Lemmon	147.160	+	KF7PV	ol 162.2	
Tucson	144.280		KB7TRZ	Bcn	
Tucson	145.170	-	N7QVK	o(ca)	
Tucson	145.190	-	KG7IZ	o(ca)	
Tucson	145.230	-	NR7J	c	ERL
Tucson	145.310	-	K7MUF	o	NFB
Tucson	145.330	-	KA7LVX	o	KA7LVX
Tucson	145.390	-	K7OPX	o	RADOPS
Tucson	145.450	-	W7IBM	oe	TIARC
Tucson	146.610	-	AK7Z	o(ca)	AK7Z
Tucson	146.660	-	AK7Z	o	AK7Z
Tucson	146.680	-	N7IQV	oe179.9	COTE-RAC
Tucson	146.700	-	KC7KXY	o 127.3	N7KHL
Tucson	146.780	-	K7CC	oe	BART
Tucson	146.820	-	W7HSG	oa	TRA
				(star-up #-down)	
Tucson	146.850	-	AG7H	oe	AG7H
Tucson	146.940	-	K7CC	oa	BART
Tucson	147.040	+	N7SCE	o	
Tucson	147.100	+	N7TVP	ol	
Tucson	147.280	+	N7QVK	o(ca)162.2	
Tucson	147.300	+	K7CET	or	RACES
Tucson	147.390	+	W7JQM	ol	CRC
Tucson/Green Vly	145.430	-	WB6TYP	o	WB6TYP
Tucson/UofA	147.220	+	WA7IYG	oael100.0UofA	ARC
Vail	147.340	+	KA7LHR	oes	
WEST CENTRAL					
Lake Havasu	146.610	-	WB7DSW	o(ca)e 162.2	LBARA
Lake Havasu	145.410	-	WXØR	o(ca)	
Lake Havasu	146.900	-	WXØR	o(ca)	
Lake Havasu City	146.960	-	WB6UFQ	o(ca) 162.2	W7MCF
Parker	146.850	-	WB6NOU	o	WB7NOU
Quartzsite	145.310	-	WB7FIK	ol 162.2	ZIA
Smith Peak	146.680	-	K7LKL	oel162.2	ARA
ARKANSAS					
CENTRAL					
Arkadelphia	145.110	-	AC5BO	o(ca)et 114.8	AC5BO
Benton	145.170	-	KB5EJJ	oae	KB5EJJ
Benton	146.640	-	K5TCK	oa	SalineCoAR
Benton	146.805	-	KA5NWA	oe	SalinCoOES
Benton	147.120	+	KE5BI	o	BARS

ARKANSAS

Location	Output	Input	Call	Notes	Sponsor
Cabot	146.895	-	K7ZQR	o	K7ZQR
Cabot	147.150	+	KJ5DQ	o	STARS
Caddo Valley	147.225	+	KB5IFV	oaRA	KB5IFV
Conway	145.210	-	W5AUU	o	FalkCoARC
Conway	146.625	-	WD5B	o	WD5B
Conway	146.970	-	WB5NXJ	o(ca)	FalkCoARC
Conway	147.030	+	N5YU	o(ca)el (114.8)	N5YU
Dardanelle	147.330	+	WB5MSM	o(ca)	WB5MSM
Hot Springs	146.880	-	WA5BRF	o	HotSpgARC
Hot Springs	147.015	+	KC9S	oa	VillageARC
Hot Springs	147.180	+	WB5PIB	o	SPA-AR
Jessieville	145.310	-	N5MIU	o	N5MIU
Little Rock	145.330	-	WA5OOY	o	CAREN
Little Rock	145.490	-	AF5M	o	CARDXClub
Little Rock	146.730	-	WA5PGB	o	EADS
Little Rock	146.850	-	N5CQE	oa	N5CQD
Little Rock	146.940	-	WA5OOY	oel	CAREN
Little Rock	147.060	+	WB5FDP	oaez	CAREN
Little Rock	147.135	+	N5NQW	o	CARON
Little Rock	147.300	+	WA5OOY	o	CARON
Lonoke	147.105	+	WA5AAK	o	WA5AAK
Malvern	145.310	-	KJ5YJ	t(88.5)	MalvernARC
Malvern	147.360	+	W5BXJ	o(ca)lzt 136.5	W5BXJ
Malvern	147.390	+	W5BXJ	op	W5BXJ
Morrilton	145.330	-	KB5VBL	oa	CnwayCoARC
Mt Ida	146.715	-	KA5WPC	oe	KA5WPC
N Little Rock	145.290	-	AA5BC	o	AA5BC
Ola	147.210	+	WA5YHN	oal	WA5YHN
Pine Bluff	146.700	-	K5DAK	o	PinBlufARC
Pine Bluff	147.165	+	K5ECJ	o(ca)	K5ECJ
Pine Bluff	147.195	+	N5KWH	o(ca)	PinBlufARC
Pine Bluff	147.240	+	K5ECJ	oae	PinBlufARC
Russellville	145.230	-	K5XT	c	K5XT
Russellville	145.390	-	W5VUB	oe	W4VUB
Russellville	146.820	-	K5PXP	oe	KB8DM
Searcy	146.655	-	AB5ER	oe	NCAARC
Searcy	146.925	-	KB5TYZ	o(ca)et 94.8	NCAARS
Searcy	147.390	+	K5GK	o	WhiteCoARC
Sheridan	146.985	+	KB5ZES	o	GrantCoARC
Sherwood	147.255	+	KK5CB	oae	KK5CB
Shinall Mtn	146.670	-	WB5GFA	oel	WB5GFA
EAST CENTRAL					
Forrest City	146.760	-	KD5DF	o	KD5DF
Forrest City	147.375	+	KA5BFC	ol	THE Link
Helena	145.390	-	WX5J	o	WX5J
Marion	146.730	-	KC5LL	o	KC5LL
Stuttgart	147.000	-	W5BDR	o	Ed Moory
West Helena	146.685	-	N5JLJ	oal	N5JLJ
West Memphis	147.150	+	WA5KUB	oa	WMARRA
Wynne	145.310	-	WB5LNG	o	WynneARC

ARKANSAS

Location	Output	Input	Call	Notes	Sponsor
NORTH CENTRAL					
Clinton	145.370	-	N5YU	o(ca) elz t A	N5YU
Clinton	146.910	-	KD5GC	oa	ClintonARS
Fox	145.110	-	WD5C	o	WD5C
Greers Ferry	147.330	+	KB4JKQ	o	GFARC
Harrison	145.150	-	K0JXI	o	K0JXI
Harrison	147.000	-	WD5GHD	o	WD5GHD
Heber Springs	145.430	-	N5XUN	o	N5XUN
Jasper	146.610	-	WB5CYX	o	NARARS
Leslie	145.270	-	W0DWS	o	W0DWS
Mountain View	147.120	+	AA5EM	o(ca)e (100.0)tt IA	StonCoARC
Mtn Home	146.880	-	K9DSJ	oe	OzarcARC
Mtn Home	147.075	+	WB5OZE	oae	TwinLksARC
Summit	147.240	+	WB5LKN	o	MarinCoARS
NORTHEAST					
Batesville	147.270	+	W5VAE	oae	BatsvilARC
Blytheville	146.670	-	W5ENL	oe	K5SMV
Hardy	145.190	-	KF5TL	o	SharpCoARC
Harrisburg	146.835	-	N5OHO	oel	PARC
Jonesboro	146.610	-	N5TFF	o(ca)e	JARC
Jonesboro	146.865	-	WA5PTD	oe	MOR
Jonesboro	147.165	+	N5MOT	oa	RESPOND
Jonesboro	147.210	+	K5CRS	o	K5CRS
Jonesboro	147.240	+	K0JXI	ot107.2I	AISTC
Mammoth Spring	147.060	+	KB0RPB	o(ca)	FultnCoARC
Newport	147.315	+	KA5BFC	ol	THE Link
Paragould	145.470	-	W5BJR	o	GreenCoARS
Pocahontas	145.410	-	WA5QKX	o	RandfCoARC
Trumann	146.955	-	N1SA	o(ca)elt 107.2	AISTC
Walnut Ridge	146.790	-	KB5TI	o(ca)ez	KB5TI
Walnut Ridge	147.045	+	KJ5MO	o(ca)ez	KJ5MO
NORTHWEST					
Alma	146.895	-	KA5PZR	ol	KA5PZR
Altus	145.350	-	WA5QGV	oe	WA5QGV
Bella Vista	147.255	+	AB5UN	oaezt	BVRG
Bentonville	147.030	+	KA5ZYY	o(ca)	NARS
Clarksville	147.285	+	KB5KCD	o	Ozk285ARC
Decatur	146.925	-	N5UXE	o(ca)ttn (110.9)e-su	N5UXE
Eureka Spg	146.835	-	K5AA	o	LtSwtzARC
Fayetteville	146.760	-	KA5BML	o(ca)e	NARS
Fayetteville	146.955	-	KB5MBC	ot114.8	KB5MBC
Fayetteville	147.135	+	W5YM	oeA	UnivARARC
Huntsville	145.250	-	K15FY	o	NAARC
Prairie Grove	146.700	-	KA5BML	o	NARS
Prairie Grove	146.865	-	KJ5BJ	oaelRaz	KJ5BJ
Rogers	147.375	+	KA4AFE	o	KA4AFE
Rudy	147.165	+	WA5P	o	WA5P
Siloam Spgs	146.670	-	KM5AA	o(ca)elz (110.9)	SSARC

ARKANSAS-CALIFORNIA

Location	Output	Input	Call	Notes	Sponsor
SOUTH CENTRAL					
Crossett	146.640	-	AB5PS	o	S.E.ArkARC
El Dorado	145.430	-	KF5QT	o	KF5QT
El Dorado	146.745	-	KC5AUP	ol	ARKLA
El Dorado	147.030	+	WB5JHK	o	WB5JHK
El Dorado	147.330	+	WB5QHI	o	SARRC
Emerson	146.955	-	N5PNB	oaz	N5PNB
Gurdon	147.270	+	WB5KYM	o	GurdonARC
Magnolia	147.105	+	AA5MC	oa	CimbaCoARC
SOUTHWEST					
Ashdown	147.380	+	KB5SSW	o(ca)et 100.0	KB5SSW
DeQueen	145.270	-	N5THR	o	N5THR
DeQueen	147.075	+	WA5LTA	o(ca)	SWARC
Hope	146.685	-	KC5FFN	o	HNARC
Nashville	147.045	+	N5THS	o	HEARClub
Willisville	146.655	-	AC5BD	o	ARKLAARC
WEST CENTRAL					
Danville	147.000	+	WB5UKW	o	WB5UKW
Fort Smith	145.190	-	KG5K	oae	WB5CQK
Fort Smith	146.970	-	KG5K	oae t R	SPARKS
Mena	145.430	-	N0EOQ	o	N0EOQ
Mena	146.790	-	N4EJZ	oet (100.0)	OuahitaARA
Mt Magazine	147.090	+	WD5IFR	o	WestArARC
Parks	145.250	-	KK5KA	ct250.3	KK5KA
CALIFORNIA NORTH					
NORTHERN CALIFORNIA					
Digital	144.910				kb
Digital	144.930				bbs
Digital	144.950				dxpsn
Digital	144.970				bbs
Digital	144.990				bbs
Digital	145.010				aprs
Digital	145.030				kb
Digital	145.050				kb
Digital	145.070				bbs
Digital	145.090				bbs
Digital	145.670				ncpa-cenca
Digital	145.690				bbs
Digital	145.710				9600
Digital	145.730				bbs
Digital	145.750				tcpip
Digital	145.770				dxpsn
Digital	145.790				bbs
Digital	146.580				dxpsn
Simplex FM	145.550				SAREX-MIR
Simplex FM	146.415				
Simplex FM	146.430				
Simplex FM	146.445				
Simplex FM	146.460				RemoteBase
Simplex FM	146.475				

130 144-148 MHz

CALIFORNIA

Location	Output	Input	Call	Notes	Sponsor
Simplex FM	146.490				
Simplex FM	146.505				
Simplex FM	146.520				Calling
Simplex FM	146.535				
Simplex FM	146.550				
Simplex FM	146.565				
Simplex FM	146.595				
Simplex FM	147.405				
Simplex FM	147.420				
Simplex FM	147.435				
Simplex FM	147.450				
Simplex FM	147.465				
Simplex FM	147.480				
Simplex FM	147.495				
Simplex FM	147.510				
Simplex FM	147.525				
Simplex FM	147.540				
Simplex FM	147.555				
Simplex FM	147.570				
Simplex FM	147.585				
CENTRAL COAST					
Atascadero	146.670	-	WB6IY	o	WB6IY
Ben Lomond	147.120	+	N6RZ	oaer 100.0	N6RZ
Half Moon Bay	147.285	+	WB6ASD	oe	WB6ASD
King City	145.330	-	WB6IZF	o	WB6IZF
King City	145.370	-	W6LIO	o100.0l	WALA
King City	146.730	-	KA6AZI	oex	WHARRS
Los Osos	147.090	+	K6KZT	o	K6KZT
Monterey	145.430	-	WA6CXN	o	MRRBG
Monterey	146.940	-	N6XAE	o100.0	Monterey
Monterey	146.970	-	K6LY	o94.8	NPGS ARC
Paso Robles #	146.880	-	W6YDZ	o	W6YDZ
Salinas	145.470	-	K6JE	o94.8ex	FrmntPkRA
Salinas	146.085	+	N6AHW	oel	MRRBG
Salinas	146.910	-	WB6ARF	o94.8exR	MntyBayRC
Salinas	147.000	-	WB6HUK	oer	SalinasAR
San Luis Obispo	146.760	-	W6BHZ	o	CalPolyRC
San Luis Obispo	146.800	-	WB6FMC	o	WB6FMC
San Luis Obispo	146.865	-	W7AZF	o127.3er	W7AZF
Santa Cruz	145.250	-	W6PAD	o162.2e	W6PAD
Santa Cruz	145.390	-	W6DYL	oex	S BAY RG
Santa Cruz	146.700	-	AA6T	o151.4	SCRC
Santa Cruz	146.790	-	K6BJ	o94.8el	SntaCrzRC
Santa Cruz	146.835	-	W6FKD	o94.8eR	SCC ARES
Santa Cruz #	146.745	-	N6IYA	o94.8R	SLV ARES
Shandon	147.270	+	WB6RHR	o	WB6RHR
Templeton #	146.980	-	W6YDZ	o	W6YDZ
Watsonville	147.945	-	KI6EH	o94.8elR	SCC ARC
EAST BAY					
Berkeley	145.290	-	K7IJ	o	K7IJ
Concord	147.060	+	W6CX	o100.0exlMtDibloRC	
Concord	147.735	-	WA6HAM	o127.3	CCRA

CALIFORNIA

Location	Output	Input	Call	Notes	Sponsor
Concord #	145.410	-	KA6FUB	o	CCRA
Hayward	145.130	-	K6EAG	oel	HaywrdARC
Hayward	146.025	+	WA6KGD	oae100.0	WA6KDG
Hayward	147.030	+	N6DOD	o156.7	Ala Co RC
Livermore	145.350	-	AB6CR	o100.0ex	Liv RACES
Livermore	145.430	-	AD6D	cer100.0	Liv RACES
Livermore	146.655	-	W6OA	oe100.0	S300 ARC
Livermore	146.775	-	WA6YHJ	o100.0	LLL Races
Livermore	147.045	+	N6HZG	o94.8	Sunol RG
Livermore	147.120	+	AD6X	o100.0er	AD6X
Mt Diablo	145.330	-	K6POU	o100.0ex	K6POU
Oakland	146.670	-	W6BUR	o77.0	W6BUR
Oakland	146.880	-	WB6NDJ	o77.0ex	VHF Rptrs
Oakland	147.210	+	WB6TCS	o100.0	WB6TCS
Orinda #	145.490	-	WA6HAM	o127.3elx	CCRA
San Leandro	147.240	+	W6RGG	olr	AICoRACES
San Pablo	145.110	-	WD6EZC	o	C C C C
SanRamonValley	146.355	+	K6TI	o100.0	SCCCRACES
Union City	146.610	-	AB6HK	o127.3el	NBRG
NORTH BAY					
Clear Lake	146.385	+	WA6KHG	o88.5er	CLORC
Clear Lake	146.775	-	KA6JJW	o	KA6JJW
Clear Lake	147.675	-	KC6YOU	o114.8er	RCLARS
Guernville	146.940	-	K16B	o88.5	SMRS
Lakeport	147.945	-	WA6CJF	o88.5	WA6CJF
Mill Valley	146.700	-	K6GWE	o179.9ex	ACS
Mt St Helena	147.180	+	WA6ZQH	o151.4	WA6ZQH
Napa	146.655	-	N6TKW	oaelx88.5	NARC
Novato	147.330	+	K6GWE	o203.5	ACS
Rohnert Park	147.120	+	KD6LC	o88.5r	KD6LC
San Francisco	146.790	-	WB6FDT	o114.8el	GSLP ARC
San Francisco	147.105	+	K6TW	o103.5el	K6TW
Santa Rosa	145.190	-	KD6LC	o88.5	KD6LC
Santa Rosa	145.350	-	WA6YGD	o127.3elx	RCMC
Santa Rosa	146.730	-	WB6PVS	o88.5	WB6PVS
Santa Rosa	146.910	-	WB6TMS	o88.5	SMRS
Ukiah	146.880	-	WA6QXV	oe	RERA
Vallejo	145.310	-	WA6YXV	o	WA6YXV
NORTH COAST					
Anchor Bay	147.825	-	WA6HGH	o103.5	WA6HGH
Bodega Bay	146.670	-	K6HSJ	oel88.5	WA6YGD
Covelo	147.210	+	WB6KFA	o103.5exl	WB6KFA
Crescent City	146.880	-	K6HY	o	DelNorteARC
Crescent City	147.180	+	K6HY	oe	DelNorteARC
Eureka	146.700	-	W6RNL	ol	FarWestRA
Eureka	147.000	-	W6RNL	o	FarWestRA
Eureka	147.000	+	W6RNL	o	FarWestRA
Fort Bragg	146.820	-	WD6HDY	o103.5er	MCARA
Fortuna	147.390	+	N6AFT	o103.5exl	CDF VIP
Garberville	146.610	-	W6RNL	o100.0el	FarWestRA

132 144-148 MHz

CALIFORNIA

Location	Output	Input	Call	Notes	Sponsor
Garberville	146.790	-	KE6WC	o	ARES
Gualala	147.150	+	W6LGY	o	RC ARC
Laytonville	145.450	-	WA6RQX	o103.5e	CDF VIP
Laytonville	146.670	-	WA6RQX	o103.5	WA6RQX
Mendocino	147.030	+	AE6U	o	AE6U
Point Arena	146.610	-	N6MIV	oe88.5	ABARC
Scotia	146.760	-	W6RNL	ol	FarWestRA
Sea Ranch	147.945	-	WA6RWM	oe88.5	TSR ARA
Ukiah	145.470	-	WA6RQX	o103.5e	CDF VIP
Willits	145.130	-	K7WWA	oex	MCAP
Yorkville	146.085	+	WB6PER	o88.5el	WP6PER
NORTHEAST					
Alturas	146.970	-	WB6HMD	oex	WB6HMD
Burney	145.350	-	W6QWN	o107.2	RACES
Burney	147.030	+	WA6KKH	o	InterMtnRC
Chester	145.370	-	N6TZG	o123.0	N6TZG
Fall River Mills	147.120	+	WA6KKH	o88.5elR	IARC
Lake Almanor	145.150	-	N6HAZ	o	N6HAZ
Mt Shasta	146.820	-	W6OMR	or	Shasta RC
Quincy	145.470	-	N6NJV	o123.0e	Plumas RC
Red Bluff	145.450	-	W6SYY	oex	W6SYY
Redding	145.290	-	K6ICZ	o	K6ICZ
Redding	146.640	-	WA6IEO	o	TinCupRG
Redding	146.760	-	W6QWN	o	W6QWN
Shasta Lake	145.110	-	KD6MTU	o123.0elx	NCARRA
Shingletown	147.060	+	WA6JWB	o107.2R	RACES
Susanville	146.145	+	N6PDB	o	Lassen VIP
Susanville	146.880	-	W6EXP	o	LassenARC
Syskiyou	146.670	-	KJ6RA	o	KJ6RA
Weaverville	146.730	-	WA6BXN	o85.4	HBRA
Weaverville	146.925	-	W6HOR	o85.4ex	HBRA
Yreka	146.790	-	K6ZZA	o	SARC
SACRAMENTO VALLEY					
Auburn	145.270	-	WB6FNT	oaex 131.8	PlacerS&R
Auburn	145.430	-	K6ARR	o94.8x	SFARC
Carmichael	146.610	-	WA6LWP	o136.5e	SHARP
Chico	145.310	-	KI6ND	o	KI6ND
Chico	146.850	-	W6RHC	o110.9	GEARS
Chico	146.940	-	W6ECE	o110.9	CohasetAR
Chico	147.300	+	K6NP	oexl	TelPioneer
Chico	147.390	+	W6ECE	o	CohasetAR
Chico	147.975	-	WB6RHC	o110.9 exR	WB6RHC
Fairfield	145.470	-	WD6BUS	oaexl 127.3	WV6F
Forest Hill	146.745	-	N6PYF	oaexr 131.8	PlacerS&R
Grass Valley	146.115	+	N6YYK	o88.5e	LODESTAR
Grass Valley	147.015	+	N6AUB	oaex 100.0	NevdaCoRC
Grass Valley	147.285	+	W6ZUZ	o151.4 exR	W6ZUZ

CALIFORNIA

Location	Output	Input	Call	Notes	Sponsor
Live Oak	146.820	-	KC6MUS	oa127.3	MURMUS
Pine Grove	146.835	-	WA6WIY	o	AmadorARC
Placerville	146.745	-	N6PYF	oaexr 131.8	PlacerS&R
Placerville	146.865	-	WA6BTH	oal 146.2/100.0	P & F
Placerville	147.255	+	N6NGA	o127.3R	N6NGA
Placerville	147.825	-	W6HBH	o67.0el	EDARC
Pollock Pines	146.805	-	KA6GWY	o123.0 elxR	KA6GWY
Sacramento	145.130	-	WB6HEV	oae162.2	SAFE
Sacramento	145.190	-	K6IS	o162.2elx	N HillsRC
Sacramento	145.230	-	KC6URB	oae162.2	SacStRC
Sacramento	145.250	-	KG6XX	oaex 162.2	KG6XX
Sacramento	146.625	-	WB4YJT	oae94.8	NCAA
Sacramento	146.790	-	W6HIR	o100.0lx	RAMS
Sacramento	146.910	-	W6AK	oaelr 100.0	AmaEmgNet
Sacramento	146.970	-	WB6VKH	oaelx 123.0	BeryesaRC
Sacramento	146.985	-	AB6OP	o162.2er	RAB6OP
Sacramento	147.000	-	WA6UGY	o136.5ex	Mt VacaRC
Sacramento	147.195	+	N6ICW	c	N6ICW
Sacramento	147.300	+	K6NP	oexl	TelPioner
Sacramento	147.315	+	N6SYL	o162.2	HP ARC
Sacramento	147.390	+	WB6RVR	o146.2el	WB6RVR
Shingle Springs	146.670	-	W6JYB	o146.2	W6JYB
Stockton	145.210	-	WA6SEK	o100.0	WA6SEK
Stockton	146.880	-	WA6TCG	o94.8ex	CVVHFFMC
Stockton	147.090	+	WB6ASU	o114.8	WB6ASU
Stockton	147.165	+	W6SF	o	StocktonRC
Stockton #	147.210	+	W6BWK	o151.4er	DELTA RC
Sutter Buttes	146.085	+	WD6AXM	o127.3ex	YSARC
Vacaville	147.270	+	W6AEX	o77.0ex	SARO
Willows	147.105	+	K6BIQ	o	K6BIQ
SAN JOAQUIN VALLEY					
Angels Camp	145.170	-	WB6MFV	oaex 100.0	CARC
Angels Camp	145.310	-	AA6PM	oe100.0	CARS
Auberry	146.610	-	N6DYJ	o141.3elx	WA6SBM
Bakersfield	145.150	-	W6LIE	oexl	KCCVARC
Bakersfield	146.670	-	WA6CLS	o	WA6CLS
Bakersfield	146.910	-	W6LIE	o	KCCVARC
Bakersfield	147.030	+	WA6JJA	o	WA6JJA
Bakersfield	147.090	+	N6UR	o	CVDXC
Bakersfield	147.120	+	K6APE	o	K6APE
Bakersfield	147.210	+	N6DTB	o	KC ARES
Clovis	145.430	-	KC6UCN	oael136.5	KC6UCN
Clovis	147.675	-	N6VYT	oaerxl 141.3	CARP
Coalinga	147.330	+	W6IYY	o100.0 exrz	W6IYY

CALIFORNIA

Location	Output	Input	Call	Notes	Sponsor
Corcoran	147.240	+	W6DCP	o141.3el	W6DCP
Dinuba	147.300	+	KE6DDU	oe100.0	KE6DDU
Fresno	145.130	-	WB6TIA	o	ACES
Fresno	145.230	-	N6MTS	o141.3el	Bulldog RA
Fresno	146.700	-	KD6FW	oair	KD6FW
				141.3	
Fresno	146.730	-	W6YEP	cex141.3	W6YEP
Fresno	146.790	-	WB6JIT	o	CCAC
Fresno	146.820	-	KE6JZ	o141.3R	SRG
Fresno	146.850	-	K6OGX	o	BearMtnBr
Fresno	146.940	-	W6TO	o	FresnoARC
Fresno	147.105	+	W7POR	o100.0ex	W7POR
Fresno	147.150	+	WB6QDN	oae	WB6QDN
Fresno	147.300	+	WD6FIP	o	WD6FIP
Fresno	147.390	+	WA6NIF	o141.3ex	WA6NIF
Hanford	145.110	-	WB6VFZ	oae	WB6VFZ
Hanford	146.895	-	KC6QIT	o77.0	KC6QIU
Lake Isabella	145.450	-	KC6OCA	o156.7eR	Prune Jce
Los Banos	147.060	+	KB6NMP	oael107.2	KB6NMP
Madera	147.180	+	W6WGZ	o146.2eR	W6WGP
Manteca	146.985	-	WA6KTK	o100.0	WA6KTK
Maxwell	147.045	+	W6KGS	o123.0ex	N6NMZ
Merced	146.745	-	W6PPM	oae100.0	MMU-VIP
Merced	147.255	+	WA6PIC	oaxr	MER-MAR
				127.3	
Modesto	145.390	-	WD6EJF	o136.5elx	StnsIsARA
Modesto	146.355	+	WA6OYF	o156.7eR	RSC ARES
Murphys	146.895	-	N6LRZ	o100.0elx	SARC
Porterville	145.310	-	WA6CYN	o	PrtrvIARA
Porterville	146.655	-	K6LSB	oe	PrtrvIARA
Porterville	146.880	-	WA6BAI	o	TulareARC
San Andreas	146.640	-	AKØT	o107.2elx	BMRG
Sonora	147.945	-	W6FEJ	o100.0el	TCRA
Sonora	147.975	-	WB6SAT	c	WB6SAT
Strawberry	147.675	-	KK6NB	o131.8	TCRA
				eIR	
Turlock	147.030	+	W6BXN	oexl	TurlockRC
Twain Harte	146.115	+	N6HUH	oe100.0	SPARK
Visalia	146.115	+	K6YDW	o	BMRG
Visalia	146.760	-	N6BYH	o	N6BYH
Visalia	146.970	-	KB6CC	oal100.0	RckyHilRA
Yosemite Vly	147.000	+	W6BXN	o107.2	W6BXN
Yosemite Vly	147.000	-	W6BXN	oezl	W6BXN
SOUTH BAY					
Belmont	147.090	+	WB6CKT	o	WB6CKT
Fremont	146.940	-	N6OXR	o123.0	U R C
Fremont	147.015	+	WA6PWW	o103.5	TriCntyAR
Morgan Hill	147.825	-	K6THR	o	GVVHFS
Mtn View	145.270	-	W6ASH	oael100.0	SPECS
Pacifica	146.925	-	WA6TOW	o114.8	CoastSide
				exR	
Palo Alto	145.230	-	W6APZ	oax	SPARC
				100.0	

CALIFORNIA

Location	Output	Input	Call	Notes	Sponsor
Palo Alto	145.450	-	K6FB	oelx	LCHPARC
Palo Alto	147.315	+	WA6NYB	o151.4 exl	VarianARC
Palo Alto	147.360	+	W6TI	c110.9	NCDXC
Salinas	147.975	-	W6OJO	o192.8exl	W6OJO
San Carlos	146.895	-	KD6BXY	o110.9e	KD6BXY
San Francisco	145.150	-	W6PW	o	SFRC
San Francisco	146.850	-	WA6QFR	oexr	GorillaRC
San Jose	145.190	-	WA2IBM	o151.4e	IBM ARC
San Jose	145.390	-	W6DYL	oex	S BAY RG
San Jose	146.115	+	WB6ADZ	oærz 100.0	SVECS
San Jose	146.205	+	W6LFB	o	W6LFB
San Jose	146.385	+	W6UU	oe	SCCARA
San Jose	146.640	-	K6TAM	o151.4ex	K6TAM
San Jose	146.760	-	WB6OQS	oael151.4	SCVRS
San Jose	147.150	+	WA6YCZ	cexl100.0	BAYCOM
San Jose	147.165	+	WB6KHP	o100.0l	CFMA
San Jose	147.195	+	WA6WER	c	CPRA
San Jose	147.285	+	W6OKC	o103.5er	MARA
San Jose	147.345	+	N6QDY	o186.2e	N6QDY
San Jose	147.390	+	W6PIY	oael151.5	WVARA
San Jose	147.675	-	W6TED	o162.2el	W6TED
San Jose	147.855	-	WA6TEM	oae	STRACHAM
San Mateo	145.370	-	KB6LT	o	ShrineRC
San Mateo	146.865	-	WB6JKV	oærx 114.8	SnMateoRC
San Mateo	147.300	+	WB6VIG	o100.0el	Mad Scntsts
Sunnyvale	145.170	-	KF6GL	o94.8e	SARES
TAHOE SIERRA					
Incline Village	147.015	+	NU7Y	o	NU7Y
Incline Village	147.150	+	WA7RPS	o123.0	TMARA
Lake Tahoe	145.150	-	N6ICW	oexl	N6ICW
Mammoth Lakes	146.730	-	NW6C	o100.0 exr	BARC
SouthLakeTahoe	146.850	-	W6CSP	oe	TAHOE ARA
SouthLakeTahoe	147.240	+	NR7A	o	NR7A
Tahoe City	146.940	-	WA6FJS	o	Tahoe ARC
Truckee	146.640	-	N4KS	o131.8e	PlacerS&R
Truckee	147.330	+	KI6IV	o	TTRAS

CALIFORNIA SOUTH

A	144.390	
SO CAL	145.550	
SO CAL ATV	146.430	
SO CAL RMT BASE		147.525
SO CAL SAREX	144.950	
SO CAL SimplxAP	145.710	
SO CAL SimplxAP	145.725	
SO CAL SimplxAP	145.740	
SO CAL SimplxAP	145.755	
SO CAL SimplxAP	145.770	

SO CAL ATV oa

SAREX

A ssb/cw oa

o

o

o

o

o

136 144-148 MHz

CALIFORNIA

Location	Output	Input	Call	Notes	Sponsor
SO CAL SimplxAP		145.785			o
A REMOTE BASE					
SO CAL RMT BASE		146.460			
A RPTR INPUT					
SO CAL	146.400				
SO CAL	146.415				
SO CAL	146.475				
SO CAL	146.505				
A T-HUNTS					
SO CAL T-HUNTS		146.565			
IMPERIAL COUNTY					
Borrego Spgs	146.700	-	WA6MDD	oe	
Brawley	147.120	+	WM6Z	o103.5	ECRA
Jacumba	146.670	-	N6LVR	o103.5	ECRA
Yuma	146.740	-	WE7G	oe	
INYO COUNTY					
Little Lake	147.210	+	W6TD	eSUN	LIARS
Mazourka Peak	146.760	-	W6TD	oaeSUN	LIARS
Silver Peak	146.910	-	W6IWI	oel	
Silver Peak	146.940	-	W6IWI	oe	
Silver Peak	147.060	+	W6IWI	o103.5e	
KERN COUNTY					
Bird Spg Pass	146.085	+	WA6UYW	oel107.2	BSRA
El Paso Peak	147.000	+	N6OQQ	oae	
El Paso Peak	147.060	+	W6IWI	o107.2	
Ridgecrest	146.640	-	WA6YBN	oer	SARC
Tehachapi	147.060	+	W6PVG	oae	SSARS
LOS ANGELES COUNTY					
Bel Air	146.670	-	W6YEY	o(ca) 141.3	HenryRad
Bel Air	147.030	+	W6LQ	c(ca)e	BelAir RC
Canoga Park	147.945	-	WD6EZI	o(ca)e	HughesARC
Castro Peak	147.225	+	K6JHX	c(ca)elr	AGOURARA
Castro Peak	145.130	-	WT6T	c	RR ARC
Catalina Isl	147.090	+	AA6DP	oel	CARA
Chatsworth Pk	144.895	+	WD6FAB	o(ca)e 123.0	SLARC
Contractors Pt	146.700	-	WB6INV	y	SCATS
Contractors Pt	147.180	+	WA6BSC	c	
Covina	145.280	-	WB6CAY	o141.3	
Diamond Bar	146.640	-	KF6KM	c(ca)z	DBARS
Duarte	146.085	+	KA6AMR	o(ca)ez SUN110.9	SGVRCRA
Duck Mtn	147.240	+	W6MEP	o67.0	
Frazier Park	147.765	-	WA6VEB	o	
Glendale	146.025	+	WB6ZTY	o(ca)e 136.5	CVARC
Hauser Peak	146.730	-	K6G XO	oe100.0	
Hollywood Hls	146.115	+	AB6C	c(ca)	K6CJX RA
Hollywood Hls	147.000	+	WB6BJM	c(ca)e	HH RPT
Johnstone Peak	144.970	147.405	KA6NCR	c(ca)	RlyRptCib
Johnstone Peak	146.820	-	W6FNO	oel	Edgwd ARS
Juniper Hills	145.200	-	W9TTT	o(ca)el	

CALIFORNIA

Location	Output	Input	Call	Notes	Sponsor
La Crescenta	147.705	-	N7RDA	oe131.8	
Lancaster	146.670	-	WB6RSM	oae	
Lancaster	147.915	-	N6CNA	c	
Long Beach	146.790	-	K6SYU	o103.5	AnaheimARC
Long Beach	146.805	-	KE6HE	ce	LBYachtCI
Los Angeles	147.195	+	W6NVY	o131.8	LACySchls
Malibu	145.260	-	N6MSO	o	
Monrovia	147.765	-	W6QFK	oe131.8	SGV ARC
Monterey Park	145.200	-	N6BWE	o(ca)103.5	
Monterey Park	146.355	+	N6ELD	o(ca)e 71.9	JAARS
Mt Disapptmnt	145.300	-	K6CPT	oer	LACoDCS
Mt Disapptmnt	147.270	+	WA6ZTR	oe100.0	LACoDCS
Mt Disapptmnt	147.360	+	K6VGP	cl	DARN
Mt Lukens	145.480	-	W6FRZ	c	SCA DXCib
Mt Lukens	147.300	+	WA6PPS	ce	RAAVN
Mt Wilson	147.015	+	KU6L	cl	
Mt Wilson	147.360	+	K6VGP	cl	DARN
Oat Mtn	145.120	-	KC6PXL	c	
Oat Mtn	147.450	146.415	W6FP	o(ca)162.2	
Oat Mtn	147.705	-	N7RDA	oe114.8	
Oat Mtn	147.735	-	KB6C	o	MMRA
Palmdale	145.380	-	WA6TWT	o(ca)e1	
Palmdale	146.790	-	WA6YVL	o103.5	
Palos Verdes	145.360	-	WB6YMH	o AX.25	GFRN
Palos Verdes	145.380	-	WA6TMJ	oe100.0	PVARC
Palos Verdes	146.235	+	WA6RJA	c(ca)e	SCRAN
Palos Verdes	146.805	-	KA6RXX	ce	
Palos Verdes	147.060	+	W6RBW	cl	
Palos Verdes	147.180	+	WX6N	c	
Palos Verdes	147.195	+	W6NVY	oe100.0	LACySchls
Palos Verdes	147.360	+	K6VGP	cl	DARN
Palos Verdes	147.420	146.475	AA6RJ	c	
Pasadena	145.180	-	W6MPH	o131.8	Telph ARC
Pasadena	147.150	+	W6VIO	o131.8	JPL ARC
Pomona	146.025	+	W6ELZ	o(ca)e103.5	
Pomona	146.940	-	WB6RSK	o103.5	PmnVlyRC
Redondo Beach	145.320	-	W6TRW	o(ca)ze 114.8	TRW ARC
Rio Hondo Pk	146.730	-	KØJPK	o	COLA
Saddle Peak	146.745	-	N6GPP	o AX.25	SCARC
Saddle Peak	147.000	+	WB6BJM	c	
Saddle Peak	147.435	146.400	AA6TK	oe103.5	MWRA
Santa Clarita	146.970	-	N6TCO	oe67.0	
Santa Monica	145.280	-	KJ6HW	c	
Sherman Oaks	145.240	-	NK6S	c(ca)	Ham Watch
Sunset Ridge	145.440	-	WB6LFC	o136.5	W/C ARC
Sunset Ridge	145.495	-	WB6LFC	ACSSB	
Sunset Ridge	146.700	-	AB6FC	o146.2	
Sunset Ridge	147.075	+	N6JOQ	c(ca)e	FVARC
Sunset Ridge	147.210	+	WB6ELR	oe156.7	BombSquad
Sunset Ridge	147.397	-	AB6FC	ACSSB (147.3965 -)	

CALIFORNIA

Location	Output	Input	Call	Notes	Sponsor
Tujunga	146.160	+	W6JAM	o	SSSS
Tujunga	147.990	-	W6JAM	c	DRONK
Van Nuys	146.265	+	K6QYB	o	LittonARC
Verdugo Peak	144.505	+	W6ORD	c(ca)e	
Verdugo Peak	147.120	+	WA6NRB	o136.5	SWAPS
Verdugo Peak	147.360	+	K6VGP	cl	DARN
Whittier	146.175	+	W6GNS	el	RHARC
Whittier	146.655	-	WA6GEV	o(ca)	
MONO COUNTY					
Casa Diablo Pk	146.610	-	K6PXF	oeSUN	Lo-InyoRS
Conway Summit	146.970	-	KB6MDG	oelr	MonoCoARC
Mammoth Mtn	146.730	-	NW6C	oe100.0	
ORANGE COUNTY					
Anaheim	147.855	-	WA6YNT	o(ca)el	TT4851100.0 NrthropRC
Anaheim	147.915	-	K6NX	o(ca)eITT	star 136.5 AutntcsRC
Brea	147.885	-	E6TNS	o103.5	BeckmanARC
Costa Mesa	147.060	+	KB6FRW	c(ca)e	MESAC
Disneyland	146.940	-	KE6FUZ	o(ca) 131.8	DsnylndRC
Easter Hill	145.160	-	KA6EEK	c(ca)e	ALERT
Fountain Valley	145.260	-	N6HIQ	o136.5	FACT
Fountain Valley	146.160	+	N6HIQ	ore136.5	FACT
Fullerton	145.400	-	N6ME	oel	Wstrn ARA
Fullerton	146.790	-	K6SYU	o107.2	AARC
Fullerton	146.970	-	K6QEHE	o(ca)e 136.5	HughesARC
Fullerton	147.975	-	WD6DPY	o(ca)l	
Garden Grove	145.280	-	N6OSZ	o103.5	
Huntington Bch	147.465	146.505	W6VLD	o103.5	McDonDoug
Laguna Beach	147.645	-	KG6PV	o94.8	SOARA
Laguna Niguel	146.160	+	N6WIK	o110.9	WA4EGT
Newport Beach	145.420	-	WB6NLU	o(ca)zre 136.5	SOCAL
Orange	147.975	-	WD6DPY	o(ca)l114.8	
Orange Hills	146.895	-	W6KRW	oer136.5	OC Races
Panorama Hts	145.340	-	WA6LUR	c(ca)	
San Clemente	146.025	+	N6NHP	o(ca) 110.9	BCWS
Santiago Peak	145.140	-	WD6AWP	c(ca)elr	
Santiago Peak	145.160	-	KA6EEK	c(ca)e	ALERT
Santiago Peak	145.220	-	N6SLD	c(ca)	CLARA
Santiago Peak	146.925	-	WA6TFD	o114.8	BARC
Santiago Peak	147.015	+	WA6MPV	cel	
Santiago Peak	147.360	+	K6VGP	cl	DARN
Sierra Peak	146.610	-	N6THQ	o103.5	N6GXC
Signal Peak	145.160	-	KA6EEK	cer	ALERT
RIVERSIDE COUNTY					
Anza	145.340	-	WB6MMA	or107.2	ANZA RC
Anza	146.085	+	WB6UBG	o107.2	
Beaumont	147.915	-	KF6GDY	or123.0	
Blythe	147.000	+	KB6LJO	o(ca)lZLi	PARC TZ 203.5

CALIFORNIA

Location	Output	Input	Call	Notes	Sponsor
Blythe	147.090	+	WA6HRE	oe	DSTWvARC
Box Springs	146.760	-	W6SKF	c(ca)e	
Chuckawalla Mtn	145.380	-	KF6BM	op	ZIA
Corona	147.885	-	KE6NTD	o156.7	CoronaPD
Hemet	145.420	-	KM6LM	oer88.5	LDeForestARC
Hemet	146.805	-	KB6UJN	op	
Indio	146.025	+	NR6P	oer107.2	CVARC
Indio	147.030	+	KA6GBJ	o	
Lake Elsinore	146.760	-	WB6NLU	o136.5	
Lake Elsinore	146.760	-	N6UKR	orp103.5	
Moreno Valley	146.655	-	W6IBR	o(ca) 103.5	MVARA
Palm Springs	145.480	-	WØGFQ	oae107.2	
Palm Springs	146.940	-	AB6VY	oe107.2	Dsrt RATS
Pine Cove	147.015	+	WA6MPU	c	
Ramona	145.300	-	WA6QQW	o88.5	ROARS
Riverside	146.880	-	W6TJ	o(ca)er 146.2	RCARA
Toro Peak	147.990	-	W6JAM	cl	DR0NK
Wildomar	146.805	-	KE6UES	o(ca) 100.0	WB6CUB
SAN BERNARDINO COUNTY					
Barstow	146.355	+	KK6FL	or123.0	
Barstow	146.970	-	WA6TST	oa	
Barstow	147.030	+	WD6BNG	o(ca)er	
Big Bear	145.180	-	W6MPH	o(ca) 100.0	W6MPH
Big Bear	145.260	-	AB6OQ	o(ca)e 103.5	BBARC
Big Bear	147.330	+	K6UY	oal	
Big Bear	147.460	146.505	WB6PFW	o	
Crestline	146.850	-	W6JBT	oe	CBARC
Crestline	147.945	-	WA6IKH	or1123.0	
Cucamonga	145.320	-	KB6MQQ	o110.9	
Cucamonga	145.480	-	KE6UPK	o77.0	IIARC
Flash II	147.180	+	WA6TST	oer 151.4	Brstw ARC
Heaps Peak	145.240	-	W6FZV	oe118.8	Arwhd RG
Hesperia	147.300	+	KG6PD	oe91.5	HARS
Keller Peak	146.985	-	KE6TZG	oe146.2	KPRA
Loma Linda	147.735	-	W6FZV	o(ca)e 118.8	LLU ARC
Ludlow	147.885	-	WA6MTZ	oel	
Newberry Spgs	146.700	-	WA6MTZ	oel	
Onyx Peak	146.820	-	W6FNO	oel	Edgwd ARS
Phelan	147.150	+	N6LXX	c(ca)	
Running Sprgs	146.910	-	W6RHM	oe	RSRG
San Bernrdino	146.670	-	WA6HYQ	o123.0	
Table Mtn	145.280	-	WR6AZN	oel131.8	GldstnARC
Trona	146.970	-	WB6LYB	o123.0	
Twnty-nine Plm	145.400	-	KC6YLK	o94.8	
Twnty-nine Plm	147.060	+	W6IF	oe136.5	MBRG
Upland	147.300	+	WB6QHB	o(ca)e123.0	

140 144-148 MHz

CALIFORNIA

Location	Output	Input	Call	Notes	Sponsor
Victorville	145.220	-	N6SLD	o114.8	N6SLD
Victorville	146.115	+	KA6CYD	o156.7	
Victorville	146.940	-	WA6EFW	o(ca)e91.5	
Victorville	147.120	+	WA6EFW	oa	
Yucaipa	147.975	-	KA6FQN	o156.7	YARC
Yucca Valley	146.790	-	W6BA	o(ca)e 136.5	MBRG
Yucca Valley	147.705	-	N6GWD	o123.0	
Yucca Valley	147.765	-	WB6QFE	o136.5	
SAN DIEGO COUNTY					
Boulder Mtn	147.300	+	KE6SXC	o(ca)e 103.5	Poway ARS
Chula Vista	147.060	+	W6TIE	o(ca) 127.3	Hltop ARC
Clairemont	147.420	146.475	WB6FZC	c(ca)	SD DX Cib
Coronado	147.180	+	W6MLI	o(ca)ze 110.9	CP ARES
Cuyamaca Peak	147.195	+	K6JCC	or114.8	SD RACES
El Cajon	145.180	-	KA6KTA	c	
Escondido	146.880	-	KC6UQH	o(ca)e 107.2	EARS
Fallbrook	146.175	+	WA6IPD	oe107.2	
La Jolla	146.085	+	K6OPY	c	LJ DX Asn
Lyons Peak	146.265	+	W6SS	oe107.2	SANDRA
Lyons Peak	147.195	+	K6JCC	cr	SD RACES
Monument Peak	147.240	+	KA6DAC	o(ca)el 103.5	ECRA
Mt Laguna	147.150	+	WB6WLV	o	SANDRA
Mt Otay	145.360	-	WB6WLV	o AX.25	
Mt Otay	146.640	-	WB6WLV	oe107.2	SANDRA
Mt Otay	146.910	-	KN6KM	o(ca)el 107.2	SoBayRG
Mt Otay	146.925	-	N6RSH	o107.2	KN6KM
Mt Otay	147.210	+	KN6KM	o107.2	SoBayRC
Mt Otay	147.990	-	W6JAM	cl	DR0NK
Mt Woodson	147.195	+	K6JCC	cr	SD RACES
Mt Woodson	147.990	-	W6JAM	cl	DR0NK
Palomar Mtn	145.440	-	W1CDM	oe107.2	SBRG
Palomar Mtn	146.700	-	W6NWG	m pkt	PARC
Palomar Mtn	146.730	-	W6NWG	o(ca)e 107.2	PARC
Palomar Mtn	147.030	+	K6RIF	oe103.5	ECRA
Palomar Mtn	147.075	+	W6NWG	o(ca)e 107.2	PARC
Palomar Mtn	147.130	+	W6NWG	o(ca)el 107.2	PARC
Paradise Hills	145.480	-	W6JVA	o127.3	
Paradise Hills	146.610	-	N6ZHN	oe107.2	Crest RC
Point Loma	145.380	-	N6LWO	o(ca)e 107.2	PLARC
Point Loma	147.990	-	W6JAM	cl	DR0NK
RanchoBernardo	146.790	-	KK6G	o107.2	TRW
San Clemente Is	147.195	+	K6JCC	creSUN	SD RACES

Location	Output	Input	Call	Notes	Sponsor
San Diego	145.120	-	N6CKH	o107.2	
San Diego	145.320	-	WD6APP	o107.2	
San Diego	146.160	+	W6SS	o91.5	
San Diego	146.670	-	N6QWD	c(ca)l	
San Diego	147.705	-	WD6APP	cre	
San Diego	147.765	-	AA6WS	o79.7	
San Diego	147.855	-	WA6ZMZ	o(ca)l	
San Diego	147.885	-	WA6AIL	o(ca)z 107.2	SANDRA
San Diego	147.945	-	N6WYF	o107.2	
San Marcos	145.280	-	WD6FCG	o(ca) 114.8	55 ARG
Spring Valley	147.915	-	K6GHM	o(ca)e107.2	
Sun City	146.700	-	KB6SSB	o103.5	
Vista	146.970	-	K6YUH	o(ca)	97 RG
SAN LUIS OBISPO COUNTY					
Cambria	146.620	-	N6LYF	oe	BCMA
Cambria	147.270	+	KC6TOX	o	
Cuesta Peak	146.800	-	WB6FMC	oe	CCARS
San Miguel	146.980	-	W6YDZ	oe	
Templeton	146.880	-	W6YDZ	o88.5	
SANTA BARBARA COUNTY					
Arroyo Grande	145.350	-	WB6BGK	o(ca)e 141.3	LMC ARC
Arroyo Grande	146.670	-	N6RAN	o(ca)e	BCMA
Broadcast Pk	147.000	+	WB6OBB	oe131.8	
Carpinteria	145.210	-	WA6DQK	o131.8	
Figueroa Mtn	147.210	+	WA6BRW	o131.8	SYVARRG
Goleta	145.240	-	K6TZ	ep131.8	SBARC
Lompoc	145.120	-	WB6QEV	oe100.0	W Lnk Asn
Lompoc	145.420	-	WA6YZV	o(ca)e	Missn ARC
Lompoc	147.120	+	WA6VPL	o(ca)	
Nipomo	146.940	-	WB6FMC	oe	
Santa Barbara	145.480	-	W6RFU	o136.5	UCSB
Santa Barbara	146.790	-	K6TZ	oaer 131.8	SBARC
Santa Barbara	147.945	-	WA6JFM	oe131.8	Gbrltr RA
Santa Maria	145.140	-	WA6ARG	oeSUN	
Santa Maria	146.640	-	N6UE	ep	SAT ARC
Santa Maria	147.915	-	WA6VNO	op103.5	
Santa Ynez Pk	145.180	-	WA6COT	oe131.8	
Solvang	146.895	-	N6JNS	oe	
VENTURA COUNTY					
Camarillo	145.280	-	WB2WIK	o100.0	
Camarillo	147.150	+	WB6ZTQ	oe	
Ojai	145.400	-	N6FL	oe-SUN	
Oxnard	146.970	-	WB6YQN	o(ca)e	LPMG
Simi Valley	146.640	-	WA6FGK	o127.3	
Simi Valley	146.910	-	KC6RZY	o136.5	
Simi Valley	147.930	-	WB6WEY	o(ca)ez 127.3	SVRA
South Mtn	146.985	-	WB6ZTX	oer103.5	SMRA

142 144-148 MHz

CALIFORNIA-COLORADO

Location	Output	Input	Call	Notes	Sponsor
Sulphur Mtn	146.880	-	WA6ZTT	o(ca)el 127.3	SMRA
Thousand Oaks	145.320	-	WD8RCL	o(ca)e	
Thousand Oaks	146.670	-	N6JMI	oe127.3	Bozo ARN
Thousand Oaks	146.850	-	K6AER	o(ca)elz 94.8	TORAG
Thousand Oaks	147.885	-	N6JMI	o(ca)ze 127.3	Bozo ARN
Ventura	147.765	-	WB6ZTW	oer103.5	SMRA
Ventura	147.975	-	N6AHI	o(ca)ze 110.9	ChnllsIRG
Ventura Harbor	146.655	-	N6QOL	oe131.8	

COLORADO
STATEWIDE

Statewide	145.190	-		tSNP	
Statewide	145.205	-		tSNP	
Statewide	146.775	-		tSNP	
Statewide	146.835	-	EMERG	p	
Statewide	146.865	-	EMERG	p	
Statewide	147.165	+		tSNP	
Statewide	147.315	+		tSNP	

BOULDER

Boulder	145.460	-	NØGII	o(ca)x(12)	CoRptAssn
Boulder	146.610	-	NØPM	o	NØPM
Boulder	146.700	-	WØDK	oe	BoulDRARC
Boulder	146.730	-	K5GS	o(ca)	SatMrngBG
Boulder	146.760	-	WØIA	ox	RkyMtVHFS
Boulder	147.030	+	WB2CBU	t100.0	B.U.G.
Nederland	146.745	-	A18Z	o	Pk-PkRptG

CENTRAL

Como	146.895	-	NØIAK	oat100	ParkCtyRC
Tarryall	147.360	+	NØCAM	o(ca)x(19)	CMRG

COLORADO SPRINGS

Colorado Spr	145.130	-	KBØVJJ	olxt123.0	Colo Conn
Colorado Spr	145.160	-	WDØFVV	o(12)	CoRptAssn
Colorado Spr	145.265	-	WØYNE	o(ca)e	PikePkFMA
Colorado Spr	145.310	-	WØLKD	c	WØLKD
Colorado Spr	146.910	-	NØISV	o(ca)LITZ	NØISV
Colorado Spr	146.970	-	WØYNE	o(ca)ex Wxt100.0	PikePkFMA
Colorado Spr	147.030	+	WAØKXO	c(ca)	CARN
Colorado Spr	147.105	+	NØKG	c	NØDG
Colorado Spr	147.135	+	KBØNN	o(ca)e	KBØNN
Colorado Spr	147.180	+	KØIRP	o	KØIRP
Colorado Spr	147.270	+	WAØRGA	a	TelstarRA
Colorado Spr	147.345	+	NØCAM	c(ca)(19)	CMRG
Colorado Spr	147.390	+	WBØTIB	c(ca)	RNRL
Teller Cnty	146.820	-	NØXIA	o	Mtn ARC
Teller Cnty	147.015	+	NØXIA	ct	Mtn ARC
Widfield	146.625	-	KFØWF	o	CSARA
Woodland Park	145.415	-	KAØWUC	o(ca)	KAØWUC
Woodland Park	146.685	-	NØXIA	o	NØXIA

147.225
145.145
145.160
145.460
224.980
447.150
447.975
53.050
1287.900
1287.800
144.990
145.385
447.200

COLORADO REPEATER ASSOCIATION

SUPPORT AMATEUR RADIO

COLORADO REPEATER ASSOCIATION, Inc.
POST OFFICE BOX 621
PARKER, COLORADO 80134

<http://www.rmsd.com/hamradio/cra/>
e-mail: cra@rmsd.com 303-840-4CRA

The Colorado Repeater Association's (CRA) 900+ members welcome all amateurs to the state of Colorado. The CRA's ragchew repeaters are open to all hams. Please feel free to access and use the CRA frequencies listed above.

Join our Information Net every Sunday at 9 a.m. for license exam info, the NewsLine Report, the Swap Net, a swapfest schedule and much more. CRA repeaters host various special interest nets weekday evenings covering AMSAT, ARES, EOSS, QRP, scanning, TCP/IP and others. Also, listen for live shuttle audio during all flights.

The CRA Amateur Information Center provides AX.25 access to the world-wide AMPRnet. You may access it on 144.990 as WA1JHK-5 or via digipeater CRA; on the 145.385 1200 Baud Digital Repeater, connect to CRA. Work TCP/IP and AX.25 on the 447.200 9600 Baud Digital Repeater.

Six of the CRA's repeaters have autopatch capabilities. Ask any CRA member to dial a local or emergency number for you.

The CRA repeaters cover 275 miles along Interstate 25 and 100 miles along Interstate 70 providing coverage in Denver, Colorado Springs, Boulder, Longmont, Greeley, Fort Collins and Cheyenne.

73 - THE CRA HOPES YOU SAFELY ENJOY COLORADO

144 144-148 MHz

COLORADO

Location	Output	Input	Call	Notes	Sponsor
DENVER					
Denver	145.145	-	WDØFVV	oex	CoRptAssn
Denver	145.220	-	WNØEHE	o(ca)ez	RckyMtnRL
Denver	145.250	-	KEØSJ	o	MileHi RG
Denver	145.280	-	NØCFM	o(14)x	IntrMtnRG
Denver	145.310	-	KBØVJJ	o1x(11)t 123.0	Colo Conn
Denver	145.325	-	NØIXR	o	HiPlainRG
Denver	145.340	-	KBØHKY	oxe	RckyMtnRL
Denver	145.385	-	WA1JHK	pkt	CoRptAssn
Denver	145.430	-	WTØC	o	RckyMtnRL
Denver	145.475	-	NØCFM	oa(14)	IntrMtnRG
Denver	145.490	-	WØTX	o	Denver RC
Denver	146.640	-	WAØKBT	o(ca)	Denver RL
Denver	146.670	-	KBØUDD	oe	CstIRckRG
Denver	146.715	-	NØJXN	o	EvrgrMARS
Denver	146.805	-	KQØJ	o(18)	SARES
Denver	146.880	-	KØCGP	oa	Denver RL
Denver	146.940	-	WUØN	oxezWx	RckyMtnRL
Denver	146.985	-	WØGW	oe	RADOPS EJ
Denver	147.045	+	KØML	t	KØML
Denver	147.060	+	WBØLGC	t	CARN
Denver	147.120	+	NØOWY	oe	AurRptAssn
Denver	147.150	+	N7PVN	oae	AurRptAssn
Denver	147.210	+	WDØE	(ca) tt	Grndstar
Denver	147.225	+	WDØFVV	o(ca)e (12)xz	CoRptAssn
Denver	147.255	+	WØIY	o(ca)	FrostyARC
Denver	147.300	+	KØLF	wr	RACES
Denver	147.330	+	WØTX	o	Denver RC
Denver	147.375	+	WØHE	o(ca)x	CommCtyRC
Denver	147.690	-	KØJUP	o(ca)PL 123.0	HiPointRA
DURANGO					
Durango	146.670	-	KØEP	oaext 100.0	DurangoRC
Durango	146.700	-	KØEP	oext191.5	DurangoRC
Silverton	147.270	+	KB5ITT	o	KB5ITT
EAST CENTRAL					
Cheyenne Wells	147.075	+	KAØSJP	oa	KAØJSP
Flagler	146.895	-	KAØEFF	oat103.5 zLiTZ	KAØEFF
Genoa	147.060	+	KØGS	ot103.5	BigSndyRC
Genoa	147.285	+	KBØVJJ	ot123.0	KGØVZ
ESTES PARK					
Estes Park	146.685	-	WØANE	o	EstesVyRC
FORT COLLINS					
Fort Collins	145.115	-	WDØGNE	oext100	NoColoARC
Fort Collins	147.360	+	WØQEY	o(ca)zt 100.0	CSU ARC
Windsor	146.850	-	WØUPS	ox	NoColoARC
GRAND JUNCTION					
Clifton	147.000	+	WØBZU	c	GRO

COLORADO

Location	Output	Input	Call	Notes	Sponsor
Grand Jct	145.175	-	WØRRZ	oe	WCARC
Grand Jct	145.220	-	KEØTY	ot107.2	GMRUA
Grand Jct	146.790	-	NØMBJ	o	NØMBJ
Grand Jct	146.820	-	KEØTY	ox(13)t 107.2	GMRS
Grand Jct	146.940	-	WØRRZ	o(ca)	WSRC
Grand Jct	147.195	+	KBØREX	o	KBØREX
Grand Jct	147.285	+	KBØVJJ	olx123.0	Colo Conn
Grand Jct	147.390	+	KEØTY	ot107.2	GMRUA
GREELEY					
Greeley	147.000	+	KEØUL	o(ca)t 100.0 z	Weld ARS
LONGMONT					
Longmont	147.270	+	WBØZ	oa	WBØZ
LOVELAND					
Loveland	147.195	+	NØHNV	oae	LovlandRA
NORTH CENTRAL					
Empire	145.370	-	KAØIWE	o	CCARS
Kremmling	147.015	+	KQØJ	o	SARES
Kremmling	147.075	+	KQØJ	o(18)	SARES
Kremmling	147.285	+	NØGBJ	o	KRA
Livermore	146.625	-	WØIPT	o	MRR
NORTHEAST					
Akron	145.400	-	KBØVJJ	olx(11)t 123.0	Colo Conn
Fort Morgan	147.240	+	NØEON	oae	PitVlyARC
Holyoke	146.955	-	KAØWKG	o	PCARC
Ovid	146.655	-	NØNCD	o	NØNCD
Sterling	145.175	-	WØLHA	o	WØLHA
Sterling	146.910	-	WDØHDR	o	HPARC
Wray	146.790	-	KØLMD	o	WH
NORTHWEST					
Craig	146.970	-	KØIQA	o	KØIQA
Meeker	146.730	-	WBØNOH	o	MagMtn RA
Steamboat Spr	147.210	+	KCØZQ	ox	StmbtARC
PUEBLO					
Canon City	147.210	+	WDØEKR	o	RylGrgHC
Pueblo	145.115	-	NDØQ	oe	Pueblo HC
Pueblo	145.235	-	NØNRI	c(ca)	NØNRI
Pueblo	146.655	-	KØST	c	KØST
Pueblo	146.790	-	NDØQ	o	Pueblo HC
Pueblo	146.880	-	NDØQ	ox(17)	Pueblo HC
Pueblo	147.000	+	NEØZ	o	SivrTrARS
SOUTH CENTRAL					
Cripple Creek	145.460	-	WBØWDF	o	WBØWDF
LaVeta	145.355	-	NØJPX	o	NØJPX
Salida	147.285	+	KBØVJJ	olx(11)t 123.0	Colo Conn
Walsenburg	146.730	-	NØBDK	oae(17)	RBRA
SOUTHEAST					
La Junta	146.700	-	WØKEV	o	WØKEV
Lamar	146.610	-	WAØVOG	o	WAØVOG
Lamar	147.150	+	WBØHBJ	o	WBØHBJ

COLORADO-CONNECTICUT

Location	Output	Input	Call	Notes	Sponsor
Springfield	146.640	-	NØPAZ	ot100.0	NØPAZ
Trinidad	145.430	-	WA6IFI	oe	WA6IFI
SOUTHWEST					
Norwood	146.640	-	NDØE	ox	N.Mtn ARC
Nucla	147.360	+	N7VWX	oxe-sun	NorMtnARC
Pagosa Spr	146.610	-	NØJSP	oa	DurangoRC
STERLING					
Sterling	145.295	-	WAØJTB	o	NECARA
WEST CENTRAL					
Aspen	146.670	-	KØCL	oae(I3)	SCARC
Aspen	146.700	-	KØCL	oy	SCARC
Aspen	147.300	+	KAØDOE	oaxt	KAØDOE
				107.2e-sun	
Breckenridge	146.790	-	KBØVJJ	olxe(I1)t	Colo Conn
				123.0	
Buena Vista	146.745	-	WØLSD	o	WØLSD
Carbondale	146.760	-	NØSWE	o	NØSWE
Dillon	146.700	-	WBØQMR	oa	WBØQMR
El Jebel	145.130	-	KBØOYQ	o	KBØOYQ
Glenwood Spr	146.880	-	KØCL	oat107.2	SCRC
				ex(I3)	
Gunnison	147.120	+	WAØTOJ	o	GunVlyARC
Leadville	145.445	-	KBØVJJ	olxe(I1)t	Colo Conn
				123.0	
Montrose	145.145	-	NØMBJ	ox(I3)t	GMRUS
				107.2	
Montrose	146.910	-	NXØQ	o	NXØQ
Montrose	147.150	+	NXØQ	o(ca)	NXØQ
Rifle	146.985	-	KBØVJJ	olxe(I1)t	Colo Conn
				123.0	
Vail	146.610	-	WØKEA	oax	ECHO
Vail	147.345	+	KBØVJJ	ot123.0	Colo Conn
Winter Park	146.820	-	WB4JQQ	oa	GrndCtyRA

CONNECTICUT

FAIRFIELD COUNTY

Bridgeport	146.895	-	WA1JTB	oae	CAFM
Danbury	147.120	+	W1QI	o(ca)e	PVRA
				141.3	
Fairfield	146.625	-	WB1CQO	oaelrz	FRFLD ARA
Monroe	146.835	-	W1BHZ	oae	CAFM
New Canaan	146.475	147.475	K1DR	aelyz	FRFLD FMA
				100.0	
Norwalk	147.390	+	K1OF	oaez	G.NRWLKARC
Stamford	146.655	-	WA1RSD	oat	SARA/FOT
Wilton	145.230	-	WA1SOV	o	PEARS
HARTFORD					
Berlin	147.135	+	WA1LOB	o	WA1LOB
Bloomfield	145.430	-	N1DKM	o	N1DKM
Bloomfield	146.820	-	W1CWA	oe	BLMFLDARC
Bloomfield	147.045	+	N1DKM	o	N1DKM
Bristol	146.685	-	W1GNS	oser	CHPNS RA
Bristol	146.880	-	K1DFS	oaelz	ICRC

CONNECTICUT

Location	Output	Input	Call	Notes	Sponsor
Burlington	147.150	+	WA1UQC	ael	ICRC
East Hartland	145.230	-	K1YON	o	HartlandCD
Glastonbury	147.090	+	W1EDH	oe	MDLSX ARS
Glastonbury	147.690	29.680	K1NQJ	t	
Glastonbury #	147.285	+	K1SSO	oer	GBYCVLPRP
Hartford	145.230	-	WA1YQB	o	WA1YQB
Hartford	146.640	-	N1ABL	o(ca)ez	PVRA
Hartford	146.745	-	N1AF	o	N1AF
Newington	145.450	-	W1AW	o(ca)	NARL
Rocky Hill	145.270	-	WB1EXU	oaelz	WB1EXV
Wethersfield	145.350	-	KA1BQO	oaept	KA1BQO
LITCHFIELD					
Barkhamsted	147.270	+	AA1U	oe	BRKHSTDCD
Bethlehem	146.955	-	NF1E	oy 77.0	CT ATV SOC
Litchfield	147.285	+	WB1CEI	oe	WB1CEI
Torrington	146.850	-	KJ1M	o(ca)e	PVRA
Torrington	147.240	+	W1DND	oae	TRNGTN CD
Winstead	147.330	+	W1EEO	oae	CD
MIDDLESEX					
Killingworth	145.290	-	W1BCG	oaelr	ShrnARC
Old Saybrook	146.775	-	W1BCG	ol	SHRLN ARC
NEW HAVEN					
Ansonia	146.985	-	KD1BD	oa	VLY ARA
Meriden	145.490	-	N1FQF	o	N1FQF
Milford	146.925	-	WB1GTW	oae	MILFRDARA
Milford	147.225	+	WA1YQE	oae	WA1YQE
Naugatuck	147.180	+	WA1NQP	oe	PVRA
Orange	147.285	+	K1ACD	oa	K1ACD
Prospect	147.315	+	N1ADE	o(ca)ez	AREA
Wallingford	147.360	+	W1KKF	oae	WLNGFDRA
West Haven	146.610	-	W1GB	o(ca)e	SC CT ARA
West Haven	147.255	+	WA1TAS	oey	SC CT ARA
West Haven	147.505	146.505	N1LFE	o(ca)te 77.0	WHARA
NEW LONDON					
East Haddam	147.015	+	K1IKE	o	K1IKE
Groton	146.670	-	KA1PQB	o	SCRAMS
New London	146.970	-	N1RAW	o(ca)	SCRAMS
Norwich	146.730	-	NE1A	o	RANSON
Norwich	147.060	+	W1FAI	o	RANSON
Salem	146.865	-	WU1I	oaeizAR	WU1I
Willimantic	147.300	+	WE1Y	o(ca)e	NATCHGARA
TOLLAND					
Bolton	147.330	+	K1CBJ	o	K1CBJ
Coventry	147.375	+	K1JCL	(ca)elz	K1JCL
Hebron	145.270	-	K1PTI	o	
Hebron	145.470	-	K1PTI	o	HEBRON
Somers	147.000	+	KA1BLV	oae	MTARA
Tolland	145.330	-	WB1GIC	oaelz	WB1GIC
Tolland	146.415	147.415	KA1JY	otIRA Exp pkt	NETCPA
Vernon	145.110	-	W1BYN	oae	BEARS-Man
Vernon	145.410	-	WA1NXG	oel	+KA1ERB

148 144-148 MHz

CONNECTICUT-FLORIDA

Location	Output	Input	Call	Notes	Sponsor
Vernon	146.790	-	WA1KGQ	o(ca)e	PVRA
WINDHAM					
Killingly	147.225	+	K1MUJ	oe	EC ARA

DELAWARE

ALL				SNP	
ALL	145.170	-			
DOVER					
Dover	146.970	-	W3HZW		KentCoARC
Dover	147.195	+	W3HZW	a	KentCoARC
Dover	147.300	+	K4CHE		K4CHE
EASTERN SHORE					
Salisbury	146.925	-	K3SVA		PROS
SOUTH					
Dewey Beach	147.330	+	N3OLY		N3OLY
Millsboro	147.075	+	K3JL	eaz911	SussexARA
Seaford	145.210	-	KV3D	a	KV3D
WILMINGTON					
Newark	146.700	-	WA3QLS		DRA
Wilmington	146.730	-	WA3QLS		DRA
Wilmington	146.955	-	WA3UYJ	ea	DVARS
Wilmington	147.225	+	K3WAJ	al	K3WAJ

DISTRICT OF COLUMBIA

ALL				SNP	
ALL	145.170	-			
WASHINGTON DC AREA					
Washington	145.110	-	W3EIL	ar	CCARS
Washington	145.190	-			
Washington	146.760	-	WA3DZD	olt107.2	MFMA
Washington	147.360	+	N3AGB	l	AlxBellRA

FLORIDA

CENTRAL					
AltamonteSprings	147.195	+	KF4DPZ	oeR	QCWA
AltamonteSprings	147.285	+	KE4ZFY	oeR 1A	LMARS
Chuluota	147.165	+	KE4ZIO	oer	KE4ZIO
Clermont	147.180	+	W4JYE	o(ca)l3A	W4JYE
Clermont #	145.390	-	KD4ZIK	o(ca)el3A	SARG
Daytona Beach	145.410	-	KE4KSS	oe	Brvo Siera
Daytona Beach	146.985	-	KE4YVZ	o1B	ERAU ARA
Daytona Beach	147.150	+	K4BV	oa	DB ARA
DeBary	145.270	-	W8CIJ	o	IMARS
DeLand	145.230	-	KE8MR	oae	KE8MR
DeLand	147.045	+	KF4DWF	o(ca)e	KF4DWF
DeLand	147.240	+	W2DU	oer	EOC
DeLand	147.315	+	N4GMU	o(ca)erz	WESTVARS
Edgewater	145.330	-	K4BO	o(ca)er	ERC
Enterprise	146.805	-	KE4ZFY	o	LMARS
Eustis	146.835	-	KD4MBN	o	KD4MBN
Kissimmee	145.350	-	KE4DUJ	oer	RACES
LakeBuenaVista	145.210	-	KE4ATS	oel 1A	KE4ATS
Leesburg	147.000	-	KF4GBI	oer 1B	ARES

Location	Output	Input	Call	Notes	Sponsor
Minneola #	147.225	+	AI4U	o	AI4U
Ocala/Anthony	146.970	-	N4IKV	oe	N4IKV
Orlando	145.110	-	KK1B	o(ca)elz 1A	OARC
Orlando	145.450	-	WP4AQK	oe	Pan Am
Orlando	146.640	-	WB4TCW	o(ca)er	UCF ARC
Orlando	146.700	-	W4OHL	o(ca)e	W4OHL
Orlando	146.730	-	WB4ULT	oeR 1A	ARES/RACES
Orlando	146.760	-	W4PLB	oa	OARC
Orlando	146.820	-	WB4ULT	o(ca)er1A	OARC
Orlando	146.925	-	KC4NEQ	oael 1A	KC4NEQ
Orlando	147.090	+	K4XI	oe	C FL DX
Orlando	147.120	+	KC4CB	oel ZA	KC4CB
Orlando	147.300	+	WA4ABQ	o	DISNEY
Orlando	147.390	+	W4PAO	o(ca)e	BahiaARC
Orlando/Apopka	147.015	+	N4UMB	(ca)t	OARC
Ormond Beach	146.655	-	N4UJU	ZB	N4UJU
Ormond Beach	147.270	+	KE8MR	oae	KE8MR
Samsula	147.210	+	KA4ZIA	c	KA4ZIA
St Cloud	145.150	-	K8BANQ	oar	K8BANQ
St Cloud	146.790	-	W4NCO	oe	OC RA
St Cloud	146.955	-	N4ZQE	o1A	N4ZQE
Tavares	145.310	-	N4JTS	olr 1A	N4JTS
Tavares	147.255	+	K4FC	o(ca)1Be	LARA
Titusville	146.775	-	K4SJC	oer	TARC
Umatilla	146.895	-	KB4KQE	o3A	KB4KQE
Wauchula	146.625	-	K4CS	o	K4CS
Webster	146.775	-	KE4INI	o(ca)er	KE4INI
Winter Garden	147.345	+	K4NTD	o(ca) 1A	K4NTD
Winter Park	145.130	-	WB4DRF	o	WB4DRF
Winter Park	145.290	-	KJ4FL	oa	KJ4FL
Winter Park	147.060	+	KB4USW	o1A	CFRA
DEEP SOUTH					
Big Pine Key	146.670	-	W7IUC	oer	W7IUC
Cudjoe Key	145.170	-	KD4DHG	oae	KD4DHG
Cudjoe Key	147.060	+	K3ML	o	K3ML
Key West	145.210	-	KB4TFF	oaelp	KB4TFF
Key West	145.490	-	NP4GM	o	NP4GM
Key West	146.730	-	WA4BMM	t	WA4BMM
Key West	146.940	-	W4LLO	o(ca)e	KW ARC
KeyWest/StocksI	145.310	-	WD4NLG	o(ca)l	WD4NLG
Marathon	145.370	-	KB4HRV	o	BRescue
Marathon	147.255	+	W7IUC	oer	CD
Plantation Key	146.715	+	W7IUC	oe	CD
Tavernier	147.165	+	KC4SFA	o(ca)lr	KC4SFA
EAST CENTRAL					
AvonPark/Sebring	145.330	-	K4CS	o	K4CS
Cocoa	145.190	-	N4LEM	or	N4LEM
Cocoa	146.715	-	KD4DJX	oeR	REACT
Cocoa	147.030	+	W4REN	or	W4REN
Cocoa	147.360	+	N4LEM	or	N4LEM
Cocoa Beach	145.370	-	W4NLX	o(ca)ez	IRARC
Cocoa Beach	146.880	-	W4NLX	oez	IRARC

FLORIDA

Location	Output	Input	Call	Notes	Sponsor
Fort Pierce	147.015	+	WB4DAQ	oe	WB4DAQ
Fort Pierce	147.345	+	N4XEO	oaz	FPARC
Melbourne	145.310	-	KB4WEG	oa	KB4WEG
Melbourne	145.430	-	W4KYG	o(ca)biel	W4KYG
Melbourne	145.470	-	KF4APQ	ea 1B	HARC
Melbourne	146.610	-	KF4HCU	o(ca)ez	PCARS
Melbourne	146.625	-	WA4VVR	o	WA4VVR
Melbourne	146.850	-	KF4HCU	o(ca)ez	PCARS
Melbourne	147.000	-	K4YWC	o(ca)z	K4YWC
Melbourne	147.105	+	KC4YEK	oer	KC4YEK
Merritt Island	146.940	-	K4GCC	o(ca)R	K4GCC
Palm Bay	145.170	-	KF4APQ	oae 1B	Harris ARC
Palm Bay	146.745	-	K4YWC	c(ca)ez	K4YWC
Palm Bay	146.895	-	AB4VA	oer	AB4VA
Palm Bay	147.255	+	AD4GO	o(ca)e	AD4GO
Port St Lucie	145.450	-	KB4VVE	oa	KB4VVE
Rockledge	147.135	+	W4PRK	oer	CD
Titusville	145.490	-	WN3DHI	oe	WN3DHI
Titusville	146.670	-	W0LRC	o(ca)e	W0LRC
Titusville	146.910	-	K4SJC	oer	TARC
Titusville	146.970	-	KC4UFI	oae	TARC
Titusville	147.075	+	WB4LOE	or	WB4LOE
NORTH CENTRAL					
Bell	147.285	+	KE4HDG	c(ca)	KE4HDG
Bunnell	146.865	-	KE8MR	oae	KE8MR
Bunnell	147.300	+	WA1ZRU	o(ca)er	CD
Citronelle	146.655	-	KF4JPB	o(ca)er4A	KD4FG
Fort McCoy	146.940	-	KS4ZI	oaz	Ft McCoy
Gainesville	146.685	-	K4DPZ	oerp	GARS
Gainesville	146.790	-	WB4IJR	o	SF COM Col
Gainesville	146.820	-	K4DPZ	oaezr	GARS
Gainesville	146.910	-	W4DFU	oarlz	Gator ARG
Gainesville	146.985	-	K4DPZ	or	GARS
Gainesville	147.375	+	KB4HF	oe	KB4HF
Hawthorne	147.105	+	K3YAN	c(ca)	K3YAN
High Springs	145.470	-	WB4JEM	oe	WB4JEM
Hines	146.745	-	KJ4ZI	o(ca)et	TC ARC
Lake City	145.490	-	WA4Zfq	oaezr	CARS
Lake City	147.150	+	WA4Zfq	or	CARS
Live Oak	146.940	-	WB4PHT	o	Boys Ranch
MacClenny	147.090	+	WB4YVK	o(ca)e	BCARC
McIntosh	147.165	+	KM4AX	o(ca)elz	KM4AX
Melrose	146.730	-	WA4BMM	o	WA4BMM
Micanopy	147.360	+	KD4BCQ	ol	KD4BCQ
Ocala	145.430	-	KD4GME	oael 4A	KD4GME
Ocala	146.610	-	K4GSO	oaezr	SSARC
Ocala	146.775	-	K4OZS	o	K4OZS
Penney Farms	145.110	-	N4KOX	atnRez	N4KOX
Perry	146.970	-	W4RTN	o(ca)et	TCARC
Starke	145.150	-	K4RVD	oer	ARC Bfd
NORTHEAST					
Callahan	146.835	-	KE4BXR	o(ca)rz	CARE
Fernandina Beach	145.230	-	KB4DJX	o(ca)e	KB4DJX

FLORIDA

Location	Output	Input	Call	Notes	Sponsor
Jacksonville	145.290	-	N4GIH	or	N4GIH
Jacksonville	145.450	-	KK4ZE	o(ca) elz 1A	MARC
Jacksonville	146.640	-	WB4GCQ	(ca)ert	WB4GCQ
Jacksonville	146.760	-	W4IZ	o(ca)	Jax Range
Jacksonville	146.805	-	KK4BD	o(ca)e	KK4BD
Jacksonville	146.880	-	W4IZ	o(ca)e	Jax Range
Jacksonville	146.955	-	AA4QI	oae	Tel Pion
Jacksonville	147.030	+	KC4MSX	oae	KC4MSX
Jacksonville	147.075	+	N4KWC	o(ca)	RATS
Jacksonville	147.120	+	KC4OFI	oazlr	KC4OFI
Jacksonville	147.180	+	KB4CKC	o(ca)e	KB4CKC
Jacksonville	147.330	+	N4KWC	o(ca)rzl	RATS
JacksonvilleBeach	145.350	-	WU4R	o(ca)e	BARS
JacksonvilleBeach	147.225	+	KC4HEL	(ca)1A	KC4HEL
JacksonvilleBeach	147.390	+	KC4HEL	or 1A	KC4HEL
Jacksonville/ Callahan	147.000	-	N4PAO	o(ca)elr	N4PAO
Middleburg	146.700	-	WB4MBU	oe 3B	WB4MBU
Orange Park	146.670	-	WB4CGD	oa	OP ARC
Palatka	147.135	+	N4RYX	oerp	N4RYX
Palatka	147.345	+	KD4DVO	o5A	KD4DVO
Palatka/SanMateo	147.060	+	KF4CWI	o(ca)er	PARC
St Augustine	145.170	-	AB4EY	oae 1B	AB4EY
St Augustine	145.210	-	KI4MZ	oer	SO
St Augustine	146.625	-	KF4MX	o(ca)e	KF4MX
NORTHWEST					
Chattahoochee	145.250	-	KD4DSU	oae	KD4DSU
Chipley	146.745	-	KD4TOK	oer	WCARA
Chipley	147.195	+	KT4QH	oer	KT4QH
Crestview	145.110	-	WD4PQW	aeztyp	WD4PQW
Crestview	147.360	+	WB4CDR	oaeyxr	NO ARC
DeFuniakSprings	147.285	+	WF4X	oaexr	WF4X
DeFuniakSprings	147.375	+	K4DVL	oaerz	K4DVL
Eastpoint	147.000	-	KD4GPY	oel 3B	KD4GPY
Eglin AFB	147.120	+	W4NN	o	Eglin ARS
FortWaltonBeach	145.470	-	N4RT	oael 1Z	Rockwell
FortWaltonBeach	146.655	-	WD4CKU	o	WD4CKU
FortWaltonBeach	146.790	-	W4ZBB	oa	PARC
FortWaltonBeach	146.880	-	W4MTD	o	W4MTD
FortWaltonBeach	147.000	+	W4RH	oa	PARC
Gulf Breeze	147.030	+	W4GMS	oe	GF VFD
Laurel Hill	147.330	+	KI4GY	oel	KI4GY
Live Oak	145.410	-	KD4AMP	oae	KD4AMP
Marianna	146.670	-	W4BKD	oae	CARC
Milton	145.490	-	KE4KRI	oae	KE4KRI
Milton	146.700	-	KD4FZB	oer	SR Cnty
Mossy Head	145.370	-	KD4BWQ	o(ca)elzr	KD4BWQ
Mossy Head	146.910	-	KD4NHT	oae	KD4NHT
Niceville	146.730	-	KF4CFP	o(ca)e	TC ARC
Niceville	147.225	+	W4ZBB	oae	PARC
Panama City	145.210	-	KD4HEP	oe	PCARC
Panama City	145.330	-	K4GVV	oae	K4GVV

FLORIDA

Location	Output	Input	Call	Notes	Sponsor
Panama City	146.940	-	NK4A	oae	NK4A
Panama City	147.075	+	K4RZB	oae	K4RZB
PanamaCityBeach	147.390	+	WA6QKN	oa	WA6QKN
Paxton	147.045	+	KE4MHU	oae	KE4MHU
Pensacola	145.210	-	KD4APH	oep	KD4APH
Pensacola	145.350	-	KO4TT	oae 1Z	KO4TT
Pensacola	145.450	-	WA4ECY	oe	NavTech
Pensacola	146.625	-	WB2TCN	oe	SHARC
Pensacola	146.760	-	K4MV	o(ca)er	PFMA
Pensacola	146.850	-	KC4JMS	o(ca) 1Z	WB4BFO
Port St Joe	147.300	+	W4WEB	o(ca)e	W4WEB
Quincy	147.165	+	KB4RRT	o(ca)et	GCARS
Smith Creek	145.390	-	KD4VGX	c(ca)1A1	KD4VGX
Tallahassee	146.655	-	AE4S	(ca)elt	AE4S
Tallahassee	146.910	-	KC4YWP	ote	TARS
Tallahassee	147.030	+	WR4Z	o(ca)	WR4Z
Wewahitchka	147.270	+	KQ4YD	oe	KQ4YD
White City	147.270	+	WB4UVI	oa	WB4UVI
SOUTH					
Belle Glade	147.120	+	AB4BE	o(ca)	BL RA
Boca Raton	145.290	-	WB4QNX	o(ca)	IBM ARC
Boca Raton	146.820	-	W4BUG	o(ca)tel	GC ARA
Boca Raton	147.255	+	KC4GH	o(ca)er	BR FD
Boca Raton	147.390	+	KS4VT	ol 1A	KS4VT
Boynton Beach	147.225	+	NR4P	o(ca) erl 1B	Motorola
Cooper City	146.685	-	WA4STJ	o	WA4STJ
Coral Gables	146.760	-	KD4BBM	o(ca) elr ZA	SFFA
Coral Gables	146.865	-	N4BKZ	o(ca) ZA	UofM
Coral Gables	147.240	+	N4FGP	o(ca)e	N4FGP
Coral Springs	145.110	-	WA4ZLW	oa2Zer	WA4ZLW
Deerfield Beach	147.105	+	N4KS	o(ca)e	NB ARA
Florida City	145.290	-	N4RQQ	ol	N4RQQ
Fort Lauderdale	146.880	-	WD4FDW	(ca)tle	TC RA
Fort Lauderdale	146.910	-	W4AB	o(ca) eR 2Z	BARC
Fort Lauderdale	147.030	+	WB4MWW	oelr	WB4MWW
Hallandale	146.655	-	N4THW	oXB	N4THW
Hialeah	145.250	-	WD4FMQ	o	WD4FMQ
Hialeah	145.430	-	KA4DFX	o(ca)elz	KA4DFX
Hialeah	146.700	-	N2GKG	c(ca) 2Aez	N2GKG
Hialeah	146.745	-	KB4VVM	o(ca)e	KB4VVM
Hialeah	146.955	-	KB4AW	oe	KB4AW
Hollywood	145.450	-	KE4IPB	o3Z	KE4IPB
Hollywood	146.985	-	WB4TON	oe	HARC
Hollywood	147.180	+	WF2C	c(ca)erzt	HMHosp
Hollywood	147.375	+	WD4AAS	o(ca) ex 2Z	FARC
Key Largo	147.285	+	KC4FUR	ol	KC4FUR
Miami	145.130	-	WD4RXD	oabi	RCdeCuba EnExilio

Location	Output	Input	Call	Notes	Sponsor
Miami	145.150	-	KB4TWQ	o(ca)e2B	KB4TWQ
Miami	145.190	-	WD4RXD	o(ca)bi	WD4RXD
Miami	145.210	-	KA4ZAY	o(ca)el	KA4ZAY
Miami	145.230	-	NC4M	o(ca)tel	WA4TCE
Miami	145.310	-	WD4NLG	o(ca)bile	WD4NLG
Miami	145.330	-	KB4AIL	o	KB4AIL
Miami	145.350	-	KB4TDT	o(ca)l	KB4TDT
Miami	145.370	-	KC4BPG	oae	KC4BPG
Miami	145.390	-	N4BKZ	o(ca)el	N4BKZ
Miami	145.410	-	N4RQQ	oel 2Z	N4RQQ
Miami	145.490	-	KB4CNZ	ole	KB4CNZ
Miami	146.640	-	W6BXQ	oe	TC ARS
Miami	146.730	-	WD4NLG	o(ca)bi	WD4NLG
Miami	146.775	-	KE4DAQ	oatezl	KE4DAQ
Miami	146.805	-	KP4EDL	obier	ARC
Miami	146.895	-	N4MYI	o(ca)R	KA4GAQ
Miami	146.925	-	N4IFD	oaez ZA	N4IFD
Miami	146.970	-	AE4EQ	o(ca)	AE4EQ
Miami	147.015	+	KI4AR	oe	Tel Pion
Miami	147.045	+	KD4OHD	oae	KD4OHD
Miami	147.090	+	WA4ILQ	oex	WA4ILQ
Miami	147.120	+	WA4TCE	o	WA4TCE
Miami	147.150	+	K4IWT	oer	ARPSC
Miami	147.195	+	KC4EBL	oXZ	KC4EBL
Miami	147.270	+	KF4OJ	o(ca)eRbi	ARC
Miami	147.300	+	WB4ESB	o(ca)e	SIRA
Miami	147.330	+	W4WJ	oe	SF DX
Miami	147.360	+	N4OCA	o(ca)l	3BN4OCA
Miami South	146.625	-	KO4IT	oa	KO4IT
Miramar	145.470	-	WD4KYW	o(ca)l	1A MRG
NRoyalPalmBch	146.835	-	WB4AKH	(ca)tl	WB4AKH
North Miami	146.940	-	KD4AV	oa	WARC
NorthMiamiBeach	146.850	-	AA4ED	o(ca)r	PARC
NorthMiamiBeach	147.060	+	KD4VSF	oabier	KM4OP
NorthMiamiBeach	147.135	+	KC4MND	o(ca) 3A	KC4MND
NorthMiamiBeach	147.210	+	WD4AAS	o(ca) ex 2Z	FARC
OkeechobeeCNT	145.210	-	WA4EMJ	(ca)e	WA4EMJ
Palm Beach Gardens	146.715	-	KA4JTN	oer	Xtal Palace
Plantation	145.170	-	WA4EMJ	(ca)e	WA4EMJ
Plantation	145.370	-	W2GDG	c	W2GDG
Plantation	146.790	-	WA4LZR	oer	Motorola
Pompano Beach	146.610	-	WB4UFA	o(ca)tel	GCARA
Princeton	146.835	-	W4SVI	o(ca)e	EARC
Princeton	147.000	-	KD4LPZ	o(ca)erl	SFFA
Princeton	147.345	+	N4IFD	oaez ZA	N4IFD
RoyalPalmBeach	145.330	-	WB4AKH	(ca)tl	WB4AKH
Sunrise	145.270	-	ND4G	o(ca)er	Racal-Milgo
WestPalmBeach	145.190	-	KE4HHU	o(ca)eM1	LARC
WestPalmBeach	145.230	-	AD4OQ	c(ca)M1z	AD4OQ
WestPalmBeach	145.310	-	WD4NLG	o	WD4NLG
WestPalmBeach	145.490	-	KB4CNZ	o	KB4CNZ

FLORIDA

Location	Output	Input	Call	Notes	Sponsor
WestPalmBeach	146.670	-	KF4ATQ	o(ca)e1R	AREC RG
WestPalmBeach	146.745	-	WB4FPB	c(ca)t	PB RA
WestPalmBeach	146.880	-	WA4HXZ	oat	WA4HXZ
WestPalmBeach	146.940	-	WA4FAP	o(ca)e (rem rx) 3A	WA4FAP
WestPalmBeach	146.970	-	KB4IQM	o(ca) ez1r 1B	KB4IQM
WestPalmBeach	147.000	+	KS4IV	oa	WPB LAC
WestPalmBeach	147.045	+	KF4ADT	or	LRA
WestPalmBeach	147.135	+	W4HAW	ol	WPB ARC
WestPalmBeach	147.165	+	WB4FPB	oer	PB RA
WestPalmBeach	147.285	+	KM4XY	(ca)er1B	SEF RA
WestPalmBeach	147.315	+	K4ZRP	oer 1B	RED CROSS
WestPalmBeach	147.360	+	W4PHL	o(ca)er	PB EM
SOUTH CENTRAL					
Lake Placid	147.045	+	KF4EV	o(ca)e	HC ARC
Lake Placid	147.150	+	KD4CQG	oaerz	KE4WU
Lake Wales	147.330	+	W4KUM	o	LW RA
Lakeland	146.655	-	WB4EIF	o(ca)3A	PEGrp
Lakeland	146.685	-	KE4ZFX	o(ca) ezR 3A	LARC
Lakeland	147.375	+	N4KEG	o(ca)er8Z	N4KEG
Okeechobee	147.195	+	KF4BPX	o(ca)r1Z	OARC
Sebring	146.835	-	K1ZGB	oae	SRG
Sebring	147.270	+	KE4WU	oaerz	HC EOC
SOUTHEAST					
Fort Pierce	146.775	-	K4BHW	oaerz	SL RA
Fort Pierce	147.210	+	KJ4GM	oe	KJ4GM
Fort Pierce	147.240	+	N4PAD	oae	EOC
Jupiter	145.350	-	KS4IU	o(ca)	LARC
Jupiter	146.625	-	KF4BHE	o(ca)er2A	JT RG
Lake Park	147.075	+	W4UZZ	o(ca)	W4UZZ
Port St Lucie	146.805	-	WA4FAP	oZA	WA4FAP
Port St Lucie	146.955	-	KF4DLD	o(ca)ez	PSL ARA
Port St Lucie	146.985	-	KO4CZ	o	KO4CZ
Stuart	145.150	-	WA2TRJ	oer	MC PS
Stuart	147.060	+	KB4VOL	o(ca)ez	MC ARA
Vero Beach	145.130	-	AB4AZ	oaerz	TC RA
Vero Beach	145.410	-	KD4UGF	oae	KD4UGF
Vero Beach	146.640	-	W4PHJ	o(ca)t	TC RA
SOUTHWEST					
Arcadia	147.180	+	KD4JUJ	o	KD4JUJ
Cape Coral	147.225	+	W4PJK	o(ca)4Z	WCRC
Englewood	146.700	-	WBØGUX	oe XB	Tel Pion
Englewood	146.775	-	KØDGF	oe XB	KØDGF
Fort Myers	145.390	-	KA9RIX	c(ca)1A1	KA9RIX
Fort Myers	146.880	-	WD4CHP	oer	LC EM
Fort Myers	147.345	+	WD4PPA	o(ca) ez 4Z	WC RC
Lehigh Acres	145.350	-	KS4OW	o(ca)e	KS4OW
Lehigh Acres	146.940	-	KS4OW	oe 4Z	KS4OW
Marco Island	146.985	-	KA2WEU	o4A	KA2WEU
Naples	146.640	-	WA3JGC	o	WA3JGC

Location	Output	Input	Call	Notes	Sponsor
Naples	146.670	-	N5KFR	o(ca)erz	ARA SW FL
Naples	147.030	+	WB2WPA	o(ca) ertz 4Z	CC EM
Ochopee	146.655	-	KA4MXQ	oe	KA4MXQ
Port Charlotte	146.925	-	WA9NLA	oe	WA9NLA
Port Charlotte	147.015	+	WB9JTK	o(ca)ep	GRA
Port Charlotte	147.255	+	WA3DUX	oazlr	PR RA
Punta Gorda	146.745	-	K4IB	oar	CD
Punta Gorda	147.120	+	N4ZNU	o(ca) ett 1B	N4ZNU
Sanibel	146.790	-	K8CUL	er 6A	Sanibel EM
Venice	145.130	-	WB4NJV	oaezr	SERC
Venice	146.805	-	WB8ONY	o	FARS
WEST CENTRAL					
Arcadia	147.075	+	W4MIN	oae	Desoto ARC
Bellevue	145.490	-	KJ4AN	o(ca)el3Z	KJ4AN
Bradenton	146.820	-	K4GG	o(ca)e	MARC
Bradenton	147.045	+	KF4BJQ	oe	Manatee
Bradenton	147.195	+	K4GG	o(ca)er	Manatee
Brooksville	145.370	-	KA2KDP	oel	WD8MVU+
Brooksville	146.715	-	WA3YMV	oaezr	HCARA
Brooksville	147.045	+	W4CF	ctl	FP ARC
Brooksville	147.195	+	AC4NJ	oa	AC4NJ
Chiefland	147.390	+	KB4QQX	oa	DARK
Clearwater	145.110	-	KC4HU	o	KC4HU
Clearwater	145.230	-	K4LK	o(ca)lz4B	K4LK
Clearwater	146.895	-	AB4YI	c	FARS+
Clearwater	147.210	+	KR4US	oelR	RACES
Crystal River	146.925	-	NF4U	or 3A	NF4U
Crystal River	147.270	+	W4CF	c(ca)l	FP ARC
Dade City	146.880	-	AA4RU	oer	EPARS
Dunedin	145.210	-	N4IGC	o(ca)e	KB4BOS
Dunnellon	147.210	+	WV8F	o(ca)erz	WV8F
East Tampa	146.745	-	N4PDB	o(ca)e	N4PDB
Holiday	146.640	-	N9EE	oalz	N9EE
Holiday	146.700	-	WB8ONY	c	FARS
Holiday	147.150	+	WB8ONY	c	FARS+
Hudson	146.805	-	K4FRQ	o1Z	K4EAB
Hudson	147.015	+	W4OHU	c	FARS+
Lakeland	145.270	-	N7GZT	c	N7GZT
Land O' Lakes	145.330	-	WA4GDN	oer	GCARC
Largo	145.170	-	KF4APU	o(ca)elzr	ARES
Largo	145.330	-	WD4SCD	o(ca)epR	WD4SCD
Largo	146.970	-	WB4BZF	oael	CARS
Largo	147.090	+	KE4ZYU	o(ca) ezr 5A	TB ARS
Largo	147.120	+	KE4MVS	o	KE4MVS
Lecanto	146.955	-	N4EK	oaezr1A	SH ARC
New Port Richey	146.670	-	WA4GDN	oael	GC ARC
Old Town	146.700	-	WB4VBY	oa	DARK
Palm Harbor	145.310	-	N4LNM	o(ca)er	531 RG
Pinellas Park	145.450	-	KA4CNP	o	HRA
Pinellas Park	146.850	-	W4ORM	ol 3Z	Wormhole

156 144-148 MHz

FLORIDA-GEORGIA

Location	Output	Input	Call	Notes	Sponsor
Plant City	146.985	-	KC4HAZ	or	KC4HAZ
Port Richey	145.350	-	WC2G	o(ca)erl	SARC
RedingtonShores	146.790	-	KK4XI	oer 3Z	KK4XI
Ruskin	146.610	-	W8PCZ	oae	SHARES
Ruskin	147.225	+	W8PCZ	oe	SHARES
Sarasota	145.370	-	WA2HCV	ol WA	FARS
Sarasota	146.730	-	WB4NJV	oaezrl	SERC
Sarasota	146.910	-	W4IE	oaterl	SARA
Sarasota	146.955	-	KF4DMP	oaYBe	KF4DMP
Sarasota	147.300	+	KI4ZJ	oaez	KI4ZJ
Sarasota	147.390	+	N4LML	or	N4LML
Spring Hill	146.625	-	KF4IXU	oZA	SPARC
St Petersburg	145.290	-	K9BSL	oe	K9BSL
St Petersburg	145.390	-	KA9RIX	c(ca)1Arl	KA9RIX
St Petersburg	145.430	-	KF4CFT	oer	DX Ring
St Petersburg	147.000	+	W4CF	c(ca)tl	FP ARC
St Petersburg	147.060	+	WA4AKH	o(ca)	SPARC
St Petersburg	147.285	+	K4LK	o(ca)lz4B	K4LK
St Petersburg	147.315	+	WO4B	o(ca)	PC RA
St Petersburg	147.360	+	KF4CCH	oaelz	MRA
Tampa	145.150	-	KF4ZC	o	KF4ZC
Tampa	145.410	-	WA4SWC	o3B	WA4SWC
Tampa	145.470	-	KC4HAZ	oe	KC4HAZ
Tampa	145.490	-	W4EFK	o	W4EFK
Tampa	146.835	-	K4FTV	o(ca)e (bi)l	TLRC
Tampa	146.865	-	KC4HAZ	oerl	KC4HAZ
Tampa	146.940	-	KC4HAZ	o(ca)erl	KC4HAZ
Tampa	147.030	+	K4WSB	c(ca)tel	K4WSB
Tampa	147.075	+	KI4MV	o(ca)	HARS
Tampa	147.105	+	N4TP	oer 1A	TBRA
Tampa	147.165	+	WB4BIM	o(ca)le	BARS
Tampa	147.240	+	AA3CW	oae	USF
Tampa/Oldsmar	146.760	-	AE4HV	oel	AE4HV
Valrico	145.130	-	N4COU	(ca)l 3Z	N4COU
Zephyrhills	145.190	-	KA4DJV	oate	U-All-Wel
Zephyrhills	145.250	-	WD4LWG	o(ca) elz YB	WD4LWG
Zephyrhills	147.135	+	KF4ADP	oer	ZARC
GEORGIA					
Adairsville	146.685	-	WD4IWL	o(ca)l	
Albany	146.700	-	W4MM	oa	ALBANYARC
Albany	146.730	-	W4MM	o	ALBANYARC
Albany	146.820	-	W4MM	o	ALBANYARC
Americus	146.640	-	N4KD	o	
Americus	147.270	+	WD4EBB	o	SC ARC
Athens	146.745	-	WA4BKF	o(ca)	
Athens/Crawford	147.375	+	K4TQU	o(ca)	K4TQU
Atlanta	145.150	-	W4AQL	o(ca)ze	
Atlanta	145.290	-	NK9Q	o(ca)ez	
Atlanta	145.350	-	W4DOC	oet146.2	ATL RC
Atlanta	146.640	-	WB4QGR	ct	GALVIN

GEORGIA

Location	Output	Input	Call	Notes	Sponsor
Atlanta	146.820	-	W4DOC	o(ca)ezt146.2	
Atlanta	146.970	-	K4CLJ	ct	K4CLJ
Atlanta	147.000	-	WA4NNO	o(ca)	
Atlanta	147.105	+	K4YSB	oy	GPSC
Atlanta	147.195	+	K4JPD	ct	ARL DX
Atlanta #	145.190	-	WB6RTH	oaezIRBt 77.0	C.A.R.E.S.
Atlanta #	145.430	-	K4LCI	o(ca)	Hw Pkrd
Atlanta/Arpt	147.030	+	W4REI	o	AARS
Atlanta/Bell	145.410	-	W4PME	o(ca)ez	
Atlanta/Gpco	147.285	+	WA4VBX	o	GA.PWR
Atlanta/Marietta	146.655	-	N4NFP	oaelRBt118.8	
Atlanta/Marietta	147.345	+	N4NEQ	o(ca)zIRB	
Atlanta/SweatMtn	146.730	-	KD4NC	ol	
Atlanta/UnionCty	146.625	-	WA4UPE	o(ca)ez	
Augusta	145.110	-	KK4HL	oae	EMS
Augusta	145.290	-	N4MWQ	o	N4MWQ
Augusta	145.370	-	AA4UA	oae	AA4UA
Augusta	145.410	-	NA4I	o(ca)el	
Augusta	145.490	-	W4DV	oe	
Augusta	146.640	-	N4MWQ		W4LWT
Augusta	146.940	-	KT4N	o	RC RL
Augusta	146.985	-	NA4I	o(ca)ezlt100.0	
Augusta	147.120	+	NI4S	o(ca)	
Augusta	147.180	+	N4BMA	oy	
Bainbridge	147.090	+	KE4RWR	c(ca)ezt	
Baldwin	147.180	+	WD4NHW	oa	SPARC
Blairsville	146.955	-	K5PRE	o	K5PRE
Bonaire	147.015	+	KM4DT	o	WB4UHL
Boston	147.195	+	W4UCJ	oaez	TARC
Brmswk/Jekyll Is	145.410	-	KB4PXX	o	WB4PXX
Brunswick	146.730	-	K4TVE	oa	CD
Calhoun/Jasper	146.805	+	KC4AQS	o(ca)leRB	
Carrollton	146.640	-	W4FWD	oezt131.8	
Cartersville	147.015	-	N4GIS	o(ca)ezRB	
Cedartown	147.120	+	W4CMA	o(ca)	
Chatsworth	145.250	-	N4YYD	o(ca)ezRBt71.9	
Chula	147.285	+	KF4BPW	oet103.5	CP ARC
Clarksville	147.120	+	K4HCA	o(ca)ez	
Clevlnd/LongMtn	146.910	-	WB4HIG	oa	GATEWAY
Cochran	145.110	-	N4MXC	oaezt107.2	
Colbert	147.300	+	N4ALE	o	BUBBA RG
Columbus	145.310	-	KA4CEK	o	
Columbus	146.610	-	W4CVY	oa	CARC
Columbus	146.880	-	W4CVY	o	COL ARC
Commerce	147.225	+	KB4ZUN	o	NE GA ARC
Conyers	145.230	-	WB4JEH	olt151.4	
Conyers	146.610	-	WB4JEH	oaelRBt151.4	
Conyers	147.210	+	N4EMM	o(ca)ezt162.2	
Coolidge	145.170	-	N4JBF	o(ca)RB	N4JBF
Cordele	145.230	-	KB0Y		
Cordele	145.490	-	KA4WUJ	oet103.5	FLINT ARC
Covington	146.925	-	WA4ASI	oal	

158 144-148 MHz

GEORGIA

Location	Output	Input	Call	Notes	Sponsor
Covington	147.270	+	WA1KMS	oet127.3	CARG
Cumming/Sawnee	147.150	+	K4BYK	o(ca)l	
Dahlonega	146.835	+	N4KHQ	o(ca)e RBt100.0	N4KHQ
Dallas	146.850	-	W4RPO	o(ca)z	
Dallas	146.895	+	WD4LUQ	oeRBt77.0	
Dalton	145.230	-	KS4BS	oa	DALTONARC
Dalton	147.135	+	N4BZJ	oaez RBt7.135 100.0	RG
Decatur #	145.450	-	W4BOC	o	ALFORDMEM
Donalsonville	147.375	+	KD4ORB	ct	SCHRA
Douglas	147.045	+	K4SES	o	DAARC
Douglasville	145.110	-	N4ZCV	o(ca)et 88.5	SCARS
Douglasville #	147.360	+	WA4CLC	o	SCARS
Dublin	147.360	+	WA4HZX	oae	DUBLINARC
Eastman	145.210	-	KD4DTA	oe	HoG RC
Eatonton	147.090	+	KC4YHM	oaezRBt179.9	
Elberton	146.625	-	N4UJT	o	BARC
Ellijay/TalonaMtn	146.985	-	KC4ZGN	oet77.0	
Emerson	147.240	+	AE4JO	oezt103.5	
Fayetteville	145.210	-	W4PSZ	o(ca)z	
Fayetteville	146.685	-	KB4VAG	o(ca)e	
Fayetteville	147.165	+	WD4LYT	c(ca)et	
Folkston	146.790	-	KD4GEY	oaz	KD4GEY
Forsyth #	147.915	-	W4STJ		
Gainesville	146.670	-	W4ABP	o(ca)ezt131.8	
Griffin	145.390	-	K4HYB	o(ca)	K4HYB
Griffin	146.910	-	K4HYB	o	K4HYB
Hartwell	146.895	-	WA4RBS	oet100.0	HARS
Helen	147.390	+	W4MMQ	oae	W4MMQ
Hinesville	147.015	+	KF4UM	oaez	LCECARC
Irwinton	147.240	+	WB4NFG	oet77.0	
Ivey	145.250	-	K4YC	cet	K4YC
Jasper	145.370	-	KB4IZF	o(ca)et 100.0	KB4IZF
Jasper	146.700	-	W4OOM	o	PARC
Jesup	145.190	-	WA4EQL	oe	
Jesup	145.430	-	KA4EIM	oa	KA4PCZ
Jesup	146.925	-	N4PJR	o(ca)	N4PJR
Jesup/Screven	147.345	+	N4PJR		N4PJR
Jonesboro	145.170	-	WA4DIW	oez	
Jonesboro	145.330	-	WA4OGE	oz	
Kibbee	146.820	-	K4HVK	ct	K4HVK
Kingsland	147.285	+	KC4WWU	c(ca)zt	
Lafayette	147.375	+	KB4VAK	oaeRBt77.0	
Lagrange	147.330	+	WB4BXO	o	
Lavonia	146.715	-	K4NVG	o(ca)ezt100.0	
Lawrenceville	145.190	-	WB0QGH	oet82.5	WB0QGH
Lawrenceville	147.075	+	WD4JXR	o(ca)z	
Lincolnton #	147.120	+	KT4N	o	WB4OCB
Lookout Mtn	145.350	-	W4FGQ	oet146.2	
Lookout Mtn	146.760	-	KS4QA	oet67.0	HP RG

GEORGIA

Location	Output	Input	Call	Notes	Sponsor
Macon	145.370	-	W4BKM	o	MACONARC
Macon	145.430	-	WB4OLL	o(ca)IRB	
Macon	146.660	-	W4BKM		MACONARC
Macon	146.805	-	KC4ZGR	oaezRBt77.0	
Macon	146.895	-	N3SM	oat123.0	
Macon	147.060	+	WA4DDI	ct	WA4DDI
Macon #	147.165	+	KF4XH	o	
Madison	146.865	-	WB4DKY	oa	WB4DKY
Marietta	145.490	-	WA4QPL	o(ca)z	
Marietta	146.775	-	N4NFP	o(ca)eIRBt118.8	
Marietta/Atl	146.880	-	W4GTS	o(ca)ezt100.0	
Milledgeville	145.150	-	KF4LT	o(ca)1100.0	
Milledgeville	146.700	-	WB4DOJ	oat67.0	
Milledgeville	147.135	+	K4FRM	oelt123.0 K4GK	
Morganton	147.165	+	N4NEQ	clt	
Moultrie	146.790	-	WD4KOW	o	CC HRS
Newnan	145.130	-	K4SEX	o(ca)ezt111.0	
Newnan	146.790	-	K4SEX	o(ca)ezt111.0	
North Atlanta #	147.315	+	KR4KS	o	
Pembroke	147.075	+	WB4CJB	oa	BEARS
Perry	145.290	-	AB4MS	oet107.2	
Perry	146.955	-	AC4MU	oae	MGRA
Pine Mt/Hamilton	145.190	-	WB4ULJ	oe	
Quitman	146.880	-	WA4NKL	o	WA4NKL
Riceboro #	145.470	-	KF4UM	oaez	
Ringgold	146.715	-	W4ABZ	o(ca)elt67.0	
Rome	147.300	+	WB4YSV	o	
Rome/Mt Alto	146.940	-	W4VO	o(ca)e	
Roswell	147.060	+	N4CLA	o(ca)z	
Sandersville	145.270	-	AD4ID	oat77.0	
Savannah	146.700	-	KK4TO	o(ca)ez	
Savannah	146.850	-	N4TBP	oez	
Savannah	146.880	-	W4HBB	oae	SARC
Savannah	146.970	-	W4HBB	oae	SARC
Savannah	147.210	+	KK4TO	o(ca)z	
Savannah	147.330	+	KK4TO	o(ca)ez	
St Marys	146.985	-	KA4UUB	o	
St Simons Island	145.330	-	N4XGI	oet131.8 N4XGI	
Statesboro	147.105	+	NC4D	o	
Stockbridge	145.310	-	WA4JDR	o	
Stone Mtn #	146.760	-	W4BOC	ot107.2	ALFORDMEM
Stone Mtn #	147.255	+	WD4KDT	oet110.9	MA TS
Summerville	147.225	+	KA4LVY	oae	CWCARC
Swainsboro	146.790	-	K4VYX		
SweatMtn/Mariett	145.470	-	N4CLA	o(ca)z	
Thomaston	147.390	+	W4OHH	o(ca)e	
Thomasville	147.060	+	W4UCJ	o	TARC
Thomasville #	147.240	+	KD4POG	o	
Thomson	146.835	-	KC4GSS	oa	T-W Grp
Toccoa	147.330	+	KA4DIP	o	T.A.R.S.
Valdosta	145.130	-	KBØY	oeIRBt 141.3	SGRA
Valdosta	146.760	-	KF4BJM	oaezRBt141.3	

160 144-148 MHz

GEORGIA-HAWAII

Location	Output	Input	Call	Notes	Sponsor
Valdosta	147.135	+	KB0Y	o(ca)eaRBt	141.3
Vidalia	146.625	-	KE4ZZ	oa	KE4ZZ
Waleska/Pnlgmt	145.270	-	KE4PN	ol	
Warm Springs	146.985	-	KN4FE	oez	
Warner Robins	146.850	-	WB4BDP	o(ca)e	
Warner Robins	147.180	+	WB4BDP	oael	
Warner Robins	147.300	+	AC4MU	oaezRB	
Watkinsville #	147.045	+	KD4AOZ	ct	KD4AOZ
Waycross	146.640	-	KD4CEX	oa	WA RA
Waynesboro	145.230	-	WD4COL	o	WD4COL
Wrens	146.775	-	KB4NA	o	T-W Grp
Wrightsville	146.940	-	WA4RVB	oaeRB	

HAWAII

STATEWIDE

CABLE TV INTF 145.250 - INTERF CATV

HAWAII

Hilo	145.350	-	NH6BP	o	NH6BP
Hualalai	147.160	+	NH6SG	oel	HWARS
Ka'u	145.290	-	WH6FC	o	WH6FU
Kaiwiki	146.640	-	WH6BY	oel	WH6BY
Kamuela	145.230	-	KH6PI		HWARS
Kealahakua	144.510	+	KH6QR	oael	KH6QR
Kealahakua	145.410	-	KH6QR	o	IRC
Kohala South	147.320	+	WH6FM		H.E.R.C.
Kona	145.170	-	KH6DHG	o	HWARS
Kona	147.340	+	NH6Q	ol	HWARS
Kulani Cone	146.760	-	AH6J	oael	BIARC
Mt Mauna Loa	144.170	-	KH6HME	Bcn	KH6HME
Mt Mauna Loa	146.820	-	KH6HME	oael	BIARC
Mt Mauna Loa	147.040	+	AH6JA	oel	RACES
Naalehu	146.720	-	NH6M	oe	HWARS
Pepeekeo	146.880	-	KH6IAA	oel	BIARC
KAUAI					
Hanamaulu	146.660	-	NH6Z	oe	GTEARC
Hanamaulu	147.380	+	KH6BFU	ol	Ohana ARC
Kalaheo	146.920	-	KH6S	oael	KARC
Kekaha	146.860	-	KH6ENC	o	HANG ARC
Kukuioiono Park	146.820	-	KH6JJC	oel	KARC
Lihue	147.040	+	NH6FJ	oel	RACES
LANAI					
Lanai	147.180	+	AH6GR	oe	AH6GR
MAUI					
Kahului	146.760	-	KH6HHG	oael	MARC
Kula	146.860	-	WH6BYH	o	WH6BYH
Kula	147.260	+	N6HPQ	o	N6HPQ
Mt Haleakala	147.020	+	KH6H	oaelz	RACES
MOLOKAI					
Kualapuu	145.370	-	W6KAG	o	W6KAG
OAHU					
Aiea	146.680	-	KH6R	o	KH6R
Diamondhead	146.880	-	KH6HLU	oel	EARC
Ewa	146.600	-	KH6CY	oe	Ohana ARC

HAWAII-IDAHO

Location	Output	Input	Call	Notes	Sponsor
Honolulu	144.730	+	AH6FJ	oael	RAG
Honolulu	145.150	-	KH6XP	o	OHANA
Honolulu	145.310	-	KH6AGE	o	KH6AGE
Honolulu	145.390	-	NH6AQ	o	
Honolulu	145.490	-	KH6ICX	oe	SFHARC
Honolulu	146.620	-	KH6JJX	oe	TAG
Honolulu	146.780	-	KH6WO	o	HARC
Honolulu	146.800	-	KH6TB	oe	EARC
Honolulu	146.840	-	KH6JUJ	oael	KH6JUJ
Honolulu	146.960	-	KH6BYZ	celz	RAG
Honolulu	146.980	-	NH6HC	oe	EARC
Honolulu	147.060	+	KH6JCA	oer	RACES
Honolulu	147.100	+	KH6CWM	o	KH6CWM
Honolulu	147.120	+	KH6JPL	oez	GTEARC
Honolulu	147.260	+	KH6JJX	oelz	TAG
Honolulu	147.280	+	NH6QZ	o	NH6QZ
Honolulu	147.300	+	AH6CP	c t	MARC
Honolulu	147.360	+	KH6DD	od pkt	HDXC
Kailua	146.640	-	KH6BI	oel	EARC
Kailua	147.080	+	WH6EU	o	
Kaneohe	147.200	+	KH6BFZ	oezl	KH6BFZ
Kaneohe	147.220	+	KG7UV	o	KG7UV
Kapolei	147.240	+	KH6JEO	oel	Ohana ARC
Kapolei	147.340	+	KH6JEO	oe	Ohana ARC
Kapolei	147.380	+	WH6MK		Ohana ARC
Laie	145.290	-	KH6JDU	ont	BYUH
Leeward Oahu	144.520		KH6JIW	o	Ohana ARC
Maile	146.740	-	NH6PE	oael	Waianae
Manoa	145.470	-	KH6UH	o	UHARC
Mililani	145.430	-	AH6IM	o	AH6IM
North Shore	146.760	-	KH6FV	oe	EARC
North Shore	147.000	-	KH6HH	ol	TAG
Pearl City	145.190	-	KH6TU	c	KH6TU
Salt Lake	145.270	-	NH6PW	o	NH6PW
Wahiawa	145.210	-	NH6XD	o	HHRC
Wailua	146.900	-	KH6LJ	o	Ohana ARC
Windward Oahu	146.940	-	UNK	oel	EARC
Windward Oahu	147.140	+	KH6BS	o	Ohana ARC

IDAHO

IACC AREAS

SNP	145.130	144.630	SNP	t	
SNP	145.290	-	SNP	SNP 88.0	

BANNOCK SOUTHEAST

Pocatello	144.910	144.610	N7LQY	o gtwy to Inet	ISU
Pocatello	146.820	-	K7NHA	o	LDSW
Pocatello	147.060	+	N7DN	o	PARC
Pocatello	147.240	+	N7PFH	o	BCES
Pocatello	147.300	+	KA7MLM	o	KA7MLM

BEAR LAKE SOUTHEAST

Grace	146.800	-	WE7T	o	FCES
-------	---------	---	------	---	------

BONNERS FERRY

Black Mtn #	146.960	-		o	
-------------	---------	---	--	---	--

162 144-148 MHz

IDAHO

Location	Output	Input	Call	Notes	Sponsor
BONNEVILLE SOUTHEAST					
Idaho Falls	146.640	-	N7JHS	oa	ERARC
Idaho Falls	146.740	-	N7JHS	o	BCES
Idaho Falls	147.150	+	N7JHS	o	WB7CCS
BUTTE SOUTHEAST					
Howe	146.850	-	WA7FDR	ol	ERARRA
CAMAS SOUTH CENTRAL					
Ketchum	147.180	+	N7EWT		N7EWT
CASSIA SOUTH CENTRAL					
Burley	146.400	+	WA7UHW	oel	ISRA
Burley	147.000	-	WA7UHW	o	ISRA MthSn
COEUR D'ALENE					
Mica Peak	147.080	+	W7MCD	oaerz	
ELK RIVER					
Elk Butte, ID	145.960			o	
GRANGEVILLE					
Idaho Mtn	146.680	-	N7SBM	o 100.0	CPARC
JEROME SOUTH CENTRAL					
Jerome	146.060	+	KA7ENV	oe	ISRA
Jerome	146.660	-	KA7ENV	o	TF ARES
KELLOGG					
Wardner Peak	146.940	-	N7SZY	o	SVARC
LEMHI SOUTH CENTRAL					
Salmon	146.920	-	WB7SPJ	o	SARC
Salmon	147.360	+	WB7SPJ	e-sun	SARC
LEWISTON					
Lewiston Hill	146.960	-	W7VJD	oR	LCARC
MADISON SOUTHEAST					
Rexburg Hill	146.700	-	K7ENE	o	MCCD
Rigby	146.880	-	K7ENE	o	ERRS
MOSCOW					
Moscow Mtn	146.820	-	WA7HWD	olx	NWTriSt
Paradise Rdg	146.700	-	WB7TBM	o(ca)e	TARC
MULLAN					
Lookout Pass	147.020	+	WB7AUK	ol	KBARA
NEWPORT					
Hoodo Mtn	147.120	+	WB7OAX	o	Pend ARC
OROFINO					
Orofino	145.490	-	N7INN	o	CVARC
Wells Bench	146.760	-	K7NDX	oe	CVARC
POST FALLS					
Blossom Mtn	146.980	-	KC7KFK	oe	KARS
Blossom Mtn	147.220	+	N7ESU	oay	N7ESU
RATHDRUM					
Rathdrum	145.330	-	W7GNU	o	
SANDPOINT					
Algoma	145.270	-	AA7XM	or 127.3	AA7XM
Sandpoint	145.230	-	KB7ZRG	o	BonCoDES
Sandpoint	146.780	-	N7BHL	o	BCARC
SOUTH CENTRAL					
Burley	147.000	-	KC7SNN	olx	ISRA
Jerome	146.660	-	KA7ENV	o	TF ARES
Ketchum	147.180	+	N7EWT	o	N7EWT

IDAHO-ILLINOIS

Location	Output	Input	Call	Notes	Sponsor
Twin Falls	146.760	-	KC7SNX	oa	ISRA
SOUTHWEST					
Boise	145.250	-	WA9WSJ	o	BCARC
Boise	145.290	-	KE7RL	oe	KE7RL
Boise	146.840	-	W7VOI	oat-100.0	VOIARC
Boise	146.880	-	W7ID	ole	W7ZRQ+
Boise	146.940	-	W7ZRQ	ot100.0	ISRA
Boise	147.240	+	W7VOI	olxe-sun	VOIARC
Boise	147.280	+	KB7UKR	oat	HPARC
Boise	147.320	+	N7FYZ		N7FYZ
Kuna	145.490	-	N7NTY	o(ca)	N7NTY
Kuna	147.200	+	N7NTY	oazxl	N7NTY
Kuna	147.360	+	N7NTY	oazxl	N7NTY
Mt Home	147.340	+	N7OKG	o	E.C.R.A.
Payette	147.120	+	W7OJI	o	TVARC
SOUTHWEST/SE OR					
Durkee, OR	147.160	+	K7OJI	o	TVARC
ST MARIES					
St Joe Baldy	147.100	+	W7KCP	oer	
TETON CENTRAL					
Driggs	146.940	-	K7ENE	oe	MCCD
TWIN FALLS SOUTH CENTRAL					
Twin Falls	146.160	+	N7GA	oa	ISRA
Twin Falls	146.760	-	N7GA	o	ISRA MVCh
WEST CENTRAL					
Cascade	146.620	-	W7VOI	olx	VOIARC
McCall	147.020	+	W7HXU	o	CIARC
ILLINOIS					
BLOOMINGTON					
Bloomington	146.790	-	K9CYW	olr	ARES
Bloomington	146.940	-	W9AML	oe	CIRC
Bloomington	147.150	+	WD9FTV	oa	GARC
Normal	147.015	+	NX9M	o(ca)e 88.5	McCARG
Odell	145.430	-	KD9F	o103.5	FLANAGAN
CENTRAL					
Clinton	146.985	-	KA9YPK	or	KA9YPK
Effingham	146.895	-	KA9SIU	oe	KF9HS
Greenville	147.165	+	W9KXQ	o(ca)elz	OVARC
Lincoln	145.390	-	N9EZJ	oar	+KA9RZJ
Lincoln	147.345	+	KD9WK	or	LOGANESDA
Taylorville	146.955	-	WB9YHQ	oer	CCARC
Taylorville	147.240	+	KA9JHW	o(ca)erz 103.7	KA9JHW
CHAMPAIGN					
Allerton	147.225	+	K9LOF	o146.2	K9LOF
Allerton	147.285	+	K9LOF	o146.2	K9LOF
Champaign	146.760	-	K9ISZ	o	TCARC
Ogden	147.195	+	N9HQB	o(ca)	NO9Z
Urbana	147.060	+	K9CW	oer	CHCOESDA
CHICAGO					
Chicago	145.110	-	N9BBW	o107.2	UFDA

164 144-148 MHz

ILLINOIS

Location	Output	Input	Call	Notes	Sponsor
Chicago	145.210	-	K9TJP	o(ca)elr	CEEARS
Chicago	146.670	-	WB9AET	o(ca)lrz 107.2	WAFAR
Chicago	146.730	-	WB9RFQ	o(ca)ey 107.2	WB9RFQ
Chicago	146.760	-	WA9ORC	o(ca) 107.2	CFMC
Chicago	146.850	-	WA9DZO	tel	M.A.P.S.
Chicago	146.880	-	K9GFY	o(ca)rz 107.2	SARA
Chicago	147.150	+	W9SRO	ol107.2	CFAR
Chicago	147.225	+	KD9FA	oa107.2	ACL R
Chicago	147.315	+	W9FO	o	METRO
Hines	147.060	+	WB9AGH	oer	Emerg Net
Markham	147.135	+	W9NXP	o	AREA
DECATUR					
Decatur	146.730	-	K9HGX	oaz123.0	CENOISARC
Decatur	147.100	+	WA9RTI	oarz	MACONCOARC
EAST CENTRAL					
Casey	147.030	+	W9GWF	oe	EIHC-W9GWF
Charleston	145.370	-	WD9ICG	oe	CENILLRS
Danville	146.820	-	KA9SKS	o(ca)r	VCARA
Lerna	146.625	-	WA9CUE	o	UMRA
Melvin	146.850	-	WB9TAH	o	IFARS
Monticello	146.925	-	K9IYP	or	PIATTCOARC
Newton	145.490	-	WB9AZN	o(ca)er	JARS
NORTH					
Byron	147.270	+	KA9NYN	oe	BARC
NORTH CENTRAL					
Dekalb	146.730	-	WA9CJN	o(ca)e 100.0	KARC
Dixon	146.970	-	W9LDU	oerz	LEE CO
Morris	147.270	+	W9AKM	oez	GRUNDYCO
Ottawa	147.120	+	W9MKS	o(ca)z 103.5	SRRC
Princeton	146.955	-	WB9NTG	o103.5	RCB ARC
Rock Falls	146.625	-	N9ORQ	oae100.0	N9ORQ
Streator	147.360	+	WB9YLJ	oae103.5	
Toluca	146.895	-	KA9IHD	oae103.5	KA9IHD
NORTHEAST					
Antioch	145.290	-	KA9VZD	oaelxz	STLIN ARC
Argonne	145.190	-	KB9MXN	oy	ARGONNARC
Arlington Hgts	146.985	-	WB9TAL	oa107.2	ARCOMLEAGUE
Aurora	147.210	+	W9BOI	o(ca)ez 103.5,107.2	AFAR
Batavia	146.580	147.660	W9ZGP	oe	NIARC
Blue Island	146.640	-	W9SRC	o(ca)e	STARS
Bolingbrook	147.330	+	WD9AKO	o(ca)e	BARS
Bridgeview	146.955	-	WB9ZPE	oa114.8	WB9ZPE
Cicero	146.970	-	K9ONA	o107.2	SMCC
Crystal Lake	146.655	-	WD9DRC	o(ca)el 107.2	CLRG

Join

WAFAR

Now!!!

146.67 224.98 443.60

- ◆ Chicago's premier repeater club.
- ◆ NEW 2-meter Motorola repeater
8 receive site coverage from
Wisconsin to Indiana
- ◆ Weekly Social Gatherings
- ◆ 2-Meter Information Net
every Tuesday 8pm
- ◆ 400+ members

\$5.00 OFF

new members with this ad

Western Area FM Amateur Repeater Club

847-468-1367

PO Box 6661043

Chicago, IL 60666

de N9TQA

ILLINOIS

Location	Output	Input	Call	Notes	Sponsor
Downers Grove	145.250	-	W9DUP	o(ca) 107.2	DARC
Downers Grove	146.715	-	KA9OOP	o(ca) 107.2	ROCKWELL
Elgin	146.790	-	WR9ABQ	o(ca)e 107.2	VARA
Elk Grove Vlg	147.015	+	KB9L	oer107.2	EGDXA
Gilberts	146.925	-	WA9VGI	o107.2	RATFAR
Glen Ellyn	145.390	-	W9CCU	o(ca)erz 107.2	WCRA
Glenview	147.090	+	W9AP	o(ca)ez	NORA
Gurnee	147.240	+	W9MAB	o(ca)e 127.3	GURNEERG
Hampshire	147.120	+	N9EX	il	HAH
Hazel Crest	146.805	-	WD9HSY	oe107.2	TRITOWN
Hoffman Estates	145.310	-	W9CCU	oy	WCRA
Joliet	146.820	-	W9OFR	oaez	WCARL
Joliet	147.300	+	WD9AZK	o(ca)z	MAVERICK
Kankakee	146.940	-	W9AZ	oa	KARS
Lake Villa	147.030	+	WB9RKD	oaelz 107.2	WVSARC
Libertyville	147.180	+	W9FUL	oez127.3	RACES
Marengo	146.685	-	WI9C	oe	MOTHERS
Marengo	147.165	+	WA9UNA	o114.8	WA9UNA
McHenry	145.410	-	KB9I	o(ca)erz	ARROW
Montgomery	145.170	-	WA9DNZ	oaez	AT&T
Mt Prospect	145.270	-	WA9ZDX	o(ca)rz	ECHO
Niles	147.390	-	W9NMO	o(ca) 107.2	NARA
Prospect Hgts	145.370	-	WA9KVE	o(ca)lz	AMA
Schaumburg	145.150	-	W9LOV	oaez 107.2	BEAR
Schaumburg	146.700	-	WB9PHK	o(ca)l 100.0	STROKE
Schaumburg	147.285	+	N9CXQ	o(ca)elrz 107.2	NAPS
St Charles	145.470	-	KA9LOP	oaez 103.5	MD-VLY
Streamwood	145.230	-	K9IHK	o(ca)el 107.2	SARC
Wasco	145.350	-	K9TJP	o107.2	CEEARS
Watseka	147.030	+	W9RWX	oa	IROQUOISCO
Westmont	145.490	-	K9CSE	oael 107.2	WSTMTESDA
Wheaton	147.360	+	W9UXO	oDXINFO 136.5	NIDXA
Woodstock	145.330	-	N9HEP	o(ca)erz 107.2	MCESDA
Yorkville	147.375	+	KA9U	oaez	KCASE
NORTHWEST					
East Moline	146.760	-	K9JL	o1100.0	K9JL
Galesburg	147.000	-	W9GFD	oaelz	KNOXCARC
Galesburg	147.210	+	W9SLO	o	KNOX CO

ILLINOIS

Location	Output	Input	Call	Notes	Sponsor
Moline	146.940	-	W9RI	oe	MSVALSOC
Monmouth	146.655	-	KB9RC	o(ca)erz	KB9RC
Morrison	145.210	-	KA9QYS	o(ca)	S/RF ARS
Oregon	147.045	+	KB9DBG	oer	KB9DBG
Savanna	147.135	+	N9FID	oae	P.A.R.C.
Sterling	146.850	-	W9MEP	o(ca)	S/RF ARS
PEORIA					
Canton	147.285	+	K9ILS	o(ca)e	FCARC
Dunlap	145.370	-	N9BBO	o(ca)el 156.7	N9BBO
East Peoria	145.270	-	KA9GCI	oaez	PEKIN RG
Kickapoo	146.970	-	KF9XK	oaez 103.5	BFD RC
Metamora	147.255	+	K9UQF	oaez	WCRA
Pekin	145.450	-	KA9GCI	oaz	PEKIN RG
Pekin	146.670	-	K9GBN	oaelz	K9GBN
Peoria	145.150	-	WD9DGF	o(ca)erz	O.F.F. RG
Peoria	146.760	-	W9DNI	oe	HIFC
Peoria	146.850	-	W9UVI	oaez	PAARC
Peoria	147.075	+	W9UVI	o(ca)erz 103.5	PAARC
Sparland	147.180	+	WB9NNS	o	
Topeka	146.610	-	N9OSR	oae103.5	N9OSR
Tremont	146.910	-	WA9DKO	oe	TCESDA
ROCKFORD					
Belvidere	147.375	+	K9ORU	oaez 100.0	BRC
Freeport	147.390	+	KA9NEA	oe	SCRA
Rockford	146.610	-	W9AXD	oaez	RARA
Rockford	146.790	-	K9AMJ	o(ca)elr	K9AMJ
Rockford	147.105	+	K9AMJ	o(ca)er	K9AMJ
Rockford	147.195	+	N9CWQ	oe	RTG
Rockford	147.255	+	N9MEP	o107.2	CEEARS
SOUTH					
Cairo	146.895	-	K9EXH	o	McGINNESS
Carbondale	147.195	+	KA9YGR	oae	KA9YGR
Makanda	146.640	-	KB9SB	oer	SIARS
Metropolis	145.310	-	N9YWS	o(ca)ez 123.0	N9YWS
Metropolis	147.225	+	N9IBS	oaez 123.0	MAMA ARC
Mounds	147.255	+	KB9BNB	o	KB9BNB
Mt Vernon	147.180	+	W9EAR	ol	EARS
SOUTH CENTRAL					
Alto Pass	146.850	-	K9GOX	oe	MT AVA
Benton	146.805	-	N9AZZ	oez	FRATS
Carbondale	146.565	223.540	WA9V	tlry	SKYWARN
Carbondale	146.730	-	W9UIH	oa	SIUARC
Centralia	147.270	+	W9CWA	oez	CWA
Mt Vernon	147.135	+	KB9KDE	o(ca)e	ARCOM
Tamaroa	146.985	-	N9LUD	o(ca)e 107.2	T.A.R.A.
Tunnel Hill	147.345	+	W9WG	oe	TRGHILARA

168 144-148 MHz

ILLINOIS

Location	Output	Input	Call	Notes	Sponsor
SOUTHEAST					
Carmi	147.300	+	K9CXG	oe	INRAC
Grayville	145.130	-	N9ASN	o	SLNCORA
Herod	146.880	-	WB9TQQ	oelr	SCAN
Herrin	146.670	-	W9JGN	o(ca)elr	HARC
Marion	145.190	-	AA9ET	oe	SCAN
Mt Carmel	146.940	-	A19H	oer	RADIO
Olney	146.760	-	K9QAT	o(ca)e	WA8AFM
Robinson	147.360	+	WA9ISV	oaez	CCARC
SOUTHWEST					
Campbell Hill	147.090	+	KE9WR	oe	TCARC
SPRINGFIELD					
Athens	146.805	-	WB9ZPY	oael94.8	WB9ZPY
Springfield	146.685	-	WA9KRL	o	WA9KRL
Springfield	147.315	+	WS9V	o(ca)elrz	MR. DX
Springfield	147.375	+	WA9KRL	o110.9	WA9KRL
ST LOUIS					
Alton	145.470	-	N9GGF	o(ca)erz	+N9GGE
Belleville	145.110	-	KB9KTH	o(ca)elrz	KN9G
Belleville	147.120	+	K9GXU	o(ca)rz	STCARC
Carlinville	146.865	-	N0AP	o	MCRC
Collinsville	146.790	-	W9AIU	o(ca)lr	EGYPTN RC
East Alton	146.640	-	W9WDD	o	88MEMRPT
Elsah	145.310	-	WA9NYN	o(ca)er	+WB1GOG
Gillespie	146.820	-	WA9FDP	oerz	MARC
Godfrey	145.130	-	WV9M	oaelrz	WV9M
Godfrey	145.230	-	KB9JYK	oaelrz	LEWCLRKRC
Godfrey	147.210	+	WV9M	oael	WV9M
Granite City	145.450	-	WA9REW	o	SPRAVRPT
St Louis	146.760	-	W9AIU	o(ca)er	EGYPTN RC
Waterloo	145.430	-	WD9FTA	o(ca)e	
ST LOUIS METRO EAST					
Bellville	145.110	-	KB9KTH	o(ca)elrz	KN9G
WEST CENTRAL					
Beardstown	146.715	-	KD9UL	o(ca)z 103.5	IVARC
Carthage	147.105	+	N9MTM	oe	N9MTM
Gillespie	145.290	-	WV9M	o	
Jacksonville	146.775	-	KB9FBI	oaez	JARS
Macomb	147.060	+	WB9TEA	oerz	LEARC
Oquawka	145.330	-	K19B	o(ca)	OQUAWKAARC
Pittsfield	147.270	+	WB9HPT	o	WB9HPT
Quincy	146.940	-	W9AWE	oer	WIARC
Quincy	147.030	+	W9AWE	o(ca)erz 103.5	WIARC
Quincy	147.135	+	WB9OTW	oe	WB9OTW
Quincy	147.195	+	KD9VA	oaez	QARG
Rushville	146.715	-	W9ACU	o(ca)z	IVARC
WESTERN					
Little York	145.170	-	KA9EEM	o(ca) 100.0	+N0VHK

Location	Output	Input	Call	Notes	Sponsor
INDIANA					
Recommended Subaudible tones for Indiana (all bands)					
Northwest	173.8 / 131.8				
Northeast	97.4 / 141.3				
West Central	88.5 / 151.4				
Indianapolis Area	88.5 / 151.4				
East Central	127.3 / 82.5				
Southeast	103.5 / 146.2				
Southwest	107.2 / 136.5				
EAST CENTRAL					
Anderson	145.230	-	N9DEZ		MCRN
Anderson	145.390	-	W9VCF	oe	MCARC
Anderson	146.820	-	KA9SYP	oae	AndersnRC
Anderson	147.090	+	KB9VE	or	AndRC
Columbus	146.790	-	WB9AEP	oe	ColumbARC
Connersville	146.745	-	WB9SBI	oae	FayCoRACE
Greenfield	145.330	-	W9ATG	oarz	HancockAC
Greenfield	147.150	+	N9GWK		N9GWK
Greensburg	146.955	-	KB9KNG	oae	DCARC
Hanover	145.490	-	KD9BX	c(ca)z	MadHanRA
Hartford City	146.655	-	AA9Z		BARS
Indianapolis	145.170	-	WN9A	oer 77.0	HC ARES
Indianapolis	146.835	-	WB9YIG	oae	MidStARC
Indianapolis	147.390	+	WB9YCZ	o(ca)lrz	ICE
Lebanon	147.105	+	N9HLL	o(ca)lz	BCRA
Marion	145.310	-	WB9UCF	oae	FisherBod
Marion	147.195	+	WB9OHX	o	GARC
Middletown	145.270	-	N9FFS		MdltownRA
Muncie	145.490	-	WD9HQH	oe	ERCS
Muncie	146.730	-	WB9HXG	o(ca)el	MuncieARC
Muncie	146.850	-	KC9IY	o	DelaARS
New Castle	145.450	-	W9ML	o(ca)	HCWA
New Castle	147.360	+	N9WB	oer	N9WB/KB9BG
Parker City	147.300	+	WD9EXZ	o	Randolph
Richmond	147.180	+	K9QAN	oe	RichARA
Richmond	147.270	+	KC9RI		WWVARC
Rushville	147.000	+	N6RS	oer	ECRA
Wabash	147.030	+	W9HNO	o(ca)ez	WabashARC
INDIANAPOLIS					
Avon	147.015	+	WD9CXU	oer	HCARS
Indianapolis	145.150	-	AA9MG	oaz100.0	N9LFU
Indianapolis	145.190	-	WD8PRH	oarz	FARA
Indianapolis	145.250	-	W9EAR	o(ca)lxz	EARS
				Wx 88.5	
Indianapolis	145.290	-	AB9D	l(ca)88.5	IAFS ARC
Indianapolis	145.370	-	WB9IQI	o(ca)e	FAA ARC
				88.5	
Indianapolis	145.410	-	KA9PCT	o(ca)88.5	KA9PCT
Indianapolis	146.625	-	W9HFQ	o	Tech HS
Indianapolis	146.670	-	WB9QLJ	oel	IPL ARC
Indianapolis	146.760	-	K9LPW	oelWx	CentIN RA

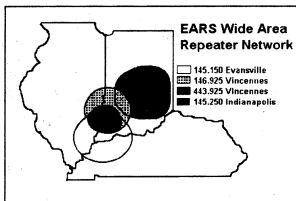
170 144-148 MHz

INDIANA

Location	Output	Input	Call	Notes	Sponsor
Indianapolis	146.880	-	W9KOU	oaett88.5	ThomsnARC
Indianapolis	146.970	-	WB9OPR	o(ca)z	ICE
Indianapolis	147.120	+	WA9RIA	oa	IndyRpt
Indianapolis	147.210	+	W9FBZ	o(ca)elrz	NAC ARC
Indianapolis	147.315	+	W9SU	oz	IndyDX
New Whiteland	145.110	-	KN9E		511RptrAsc
Zionsville	146.700	-	WA9RIA	oeWx	IndyRpt
NORTH CENTRAL					
Elkhart	146.640	-	K9CMJ	o	CTS Rptr
Frankfort	147.045	+	W9FAM		W9FAM
Kokomo	146.910	-	KB9KCS	o(ca)erz	KRC
Peru	147.345	+	K9ZEV	oe	MiamiARC
South Bend	147.225	+	W9AB	o 131.8	MARC
NORTHEAST					
Angola	147.105	+	WB9AEI	oez	WB9AEI
Angola	147.180	+	WB9AEI	oaelz 131.8	WB9AEI
Angola	147.210	+	KF9IQ		StbnARC
Auburn	147.360	+	WB9VDK	or	DekalbRC
Bluffton	147.060	+	W9SR		B-W RA
Columbia City	145.270	-	KB9KWX	telr131.8	WhitCoARC
Decatur	145.470	-	W8IXN	oaerz	AdamsARC
Fort Wayne	145.330	-	K9YRS	oel	HT to HF
Fort Wayne	146.625	-	K9LSB	c(ca)telrz	HAMS
Fort Wayne	146.760	-	W9TE	oe	FWRC
Fort Wayne	146.880	-	W9INX	oe	AC-ARTS
Fort Wayne	146.910	-	W9TE	a tt	FWRC
Fort Wayne	146.940	-	NA9C	oae	FWRC
Fort Wayne	147.165	+	WD9AVW	o	WD9AVW
Fort Wayne	147.255	+	W9INX	oae	AC-ARTS
Huntington	146.685	-	N9BHA	oae	HCARS
Kokomo	147.240	+	KB9KCS	oer	KRC
Kokomo	147.375	+	KB9KCS	or	KRC
Ligonier	147.150	+	N9BCP	o	21RptrGrp
Marion	146.790	-	W9EBN	o(ca)elrz	GrantARC
Mishawaka	147.090	+	WA9OKC	oe	WA9OKC
Mishawaka	147.330	+	K9FIV	oae	MARA
Monroe	146.970	-	W9FRU	oa	AdamsARC
Pennville	145.210	-	WA9BFF	o(ca)elr	JayCoARC
Plymouth	146.670	-	K9ZLQ		MARC
Portland	146.925	-	N9EDJ	or	JC-ARTS
Wabash	146.955	-	N9AFI	oaelrz	TriResARA
Warsaw	145.130	-	KA9OHV		NoINRptGr
Warsaw	146.985	-	KB9AVO	oaelrzWx	KB9AVORpGp
Waterloo	147.015	+	W9QWI	oe	NEIARC
NORTHWEST					
Crown Point	145.450	-	KE9I		AREA
Crown Point	146.700	-	WN9Z	ter 82.5	LakeCoEMA
DeMotte	146.835	-	W9QWI	o	KA9WIE
Elkhart	145.430	-	AA9DG	o(ca)erz 131.8	ECRA
Frankfort	146.610	-	N9SEZ	oae	CARC
Gary	146.625	-	N9IPS		N9IPS

E.A.R.S. - W9EAR

1506 S. Parker Drive, Evansville, IN 47714-3154
(812) 479-5741



Use 107.2 CTCSS:

145.150-
Evansville, IN

146.925-
Vincennes/Paxton

443.925+
Vincennes, IN

147.180+
Mt. Vernon, IL

Autopatch w/ autodials ● Digital Voice Recorder ● Severe Weather Updates

145.250- Indianapolis: Use 88.5 CTCSS

- Personalized Autopatch
- 147.430 Seymour Transmitter
- Multiple Remote Receivers
- Use Lowest Power Setting to avoid overvoting

ALL LINKED TOGETHER !

The 145.25 system is linked from 6pm-6am Central. For linking other than these times, please contact a control operator for access.

Other EARS Repeaters: 145.110- and 146.895- in Evansville, IN
use 107.2 CTCSS

Evansville Winter Hamfest

Always the Saturday after Thanksgiving!

Saturday, November 29, 1997

Vanderburgh Co. 4-H Fairgrounds

Wall Tables \$10 ● Flea Market Tables \$7 ● **LOW!** Admission Price \$5

GREAT Breakfast and Lunch Served

Hamfest Hours: 8 a.m. - 2 p.m. Central

All Indoors ● Free Parking

Setup time 6 a.m. Call or write for tables

EARS is an ARRL Special Service Club and
a member of the Indiana Repeater Council

Visit us on the World Wide Web at <http://members.aol.com/earsham/>
or e-mail us at EARSHAM@aol.com

Don't miss the EARS Wide Area Net and Newsline!
Mondays at 8:30 p.m. Central

"Because a frequency is a terrible thing to waste"

172 144-148 MHz

INDIANA

Location	Output	Input	Call	Notes	Sponsor
Gary	146.910	-	WA9JLN	ol 131.8	WA9JLN
Hammond	147.195	+	N9FXT	131.8	IARA&FXT
Highland	147.240	+	W9LJ	ol	LakeCoARC
La Porte	146.610	-	K9JSI	tael	LaPorARC
Lafayette	146.730	-	N9DKI	oe 88.5	LafARC
Lafayette	147.135	+	WB9RVN	o(ca)ez Wx88.5	WB9RVN
Logansport	145.230	-	W9VMW	oe	CassCoARC
Logansport	145.350	-	AA9CS	c(ca)e 141.3	BridgeCty
Logansport	147.180	+	W9VMW	o(ca)e 77.0	CassCoARC
Merrillville	147.000	+	W9LJ	o(ca)l	LakeCoARC
Michigan City	146.970	-	W9LY	t(ca)z 131.8	MCARC
Monticello	147.075	+	W9JFF		TARS
Osceola	146.895	-	N9JHX	o(ca)e	BCRA
Plymouth	147.285	+	WA9INM	o(ca)el 131.8	WA9INM
Rochester	146.805	-	W9KLC	oa	FultonRAC
Rolling Prarie	146.865	-	N9LWD	oaelz 131.8	N9LWD
Rolling Prarie	147.120	+	KF9XS	taez131.8	8KF9XS
South Bend	145.290	-	WA9GOP		D&K RG
South Bend	146.940	-	N9MML	oe	N9MML
South Bend	147.390	+	WB9AGX	oaer 131.8	StJoeCD
Valparaiso	146.685	-	N9IAA	t(ca)e	NW IN RpG
Valparaiso	146.775	-	KB9JYL	o(ca)ez 113.8	PorterARC
Valparaiso	147.105	+	KQ9Q	oatt	KQ9Q RG
SOUTH CENTRAL					
Jasper	147.195	+	KB9LHX	oaer	DuboisCD
Rockport	146.910	-	WB9RCV	o	SpenCoARC
SOUTHEAST					
Floyds Knobs	146.745	-	WD9HMH	oer	FloydRACE
Frenchtown	146.820	-	W9BGW	o	W9BGW
Jeffersonville	146.850	-	N9RM	oae	ClarkCoARC
Jeffersonville	147.090	+	N9RM	o	ClarkARC
Lawrenceburg	147.285	+	WA9BLA	o(ca)r	LV ARC
Napoleon	146.805	-	N9SFW	o(ca)er	RipCoARC
Paoli	147.045	+	NM9P	o(ca)erz DS103.5	OC ARC Wx
Salem	146.655	-	KA9SHM		WashCoARC
Scottsburg	146.610	-	KB9ADA	o	KB9ADA
Seymour	145.430	-	N9HBM	oe	SeymARC
Seymour	147.135	+	W9EAR	ol 88.5	EARS
SOUTHWEST					
Bedford	145.310	-	W9QYQ	o	HoosHills
Bedford	146.730	-	W9QYQ	o	HoosHills
Bloomfield	147.240	+	N9CJM	o(ca)erz 103.5	Shawnee
Bloomington	146.640	-	K9OK	oe136.5	MonroeRA

INDIANA-IOWA

Location	Output	Input	Call	Notes	Sponsor
Bloomington	146.940	-	K9IU	oe	IU ARC
Bloomington	147.180	+	K9KTH		BBS
Boonville	147.075	+	WA9BAD	oe	WarrickCD
Cannelton	145.330	-	KB4QFL	o	KB4QFL
Cannelton	146.760	-	W9UNI	o	W9UNI
Elnora	145.470	-	KA9OHP	o(ca)	ElnoraRA
Evansville	145.110	-	W9EAR	oe107.2	EARS
Evansville	145.150	-	W9EAR	oaelxWx 107.2	EARS
Evansville	146.790	-	W9OG	o(ca)erz	TARS
Evansville	146.895	-	KE4OXZ	oaz	EARS
Evansville	147.150	+	W9OG	oer	TARS
Petersburg	145.450	-	WA9FGT	oal	PtrsbgRA
Princeton	145.410	-	N9IUI	o(ca)e	GARS
Selvin	147.375	+	KB4QFL	o	KB4QFL
Shoals	145.210	-	KA9ENL	oaez	KA9ENL
Vincennes	146.670	-	W9EOC	o(ca)e	OPARS
Vincennes	146.880	-	K9LMJ	o	K9LMJ
Vincennes	146.925	-	W9EAR	oalxWxz 107.2	EARS
Winslow	147.000	+	W9UL	oaerz	PikeCoARC
WEST CENTRAL					
Crawfordsville	146.865	-	KB9GPB		SCRA
Crawfordsville	147.225	+	WC9AAH	oaerz 88.5	MontCoEMA
Dugger	146.775	-	WD9JCV	oe	DuggerARC
Gospport	146.895	-	K9TC	o(ca)e	K9TC
Linton	145.390	-	N9LAX	oaer	GreeneCo
Martinsville	147.060	+	N9AJS	oaez	MorganRA
Martinsville	147.255	+	KA9NPY	o(ca)	SGRL
Plainfield	147.165	+	K9LMK	oae	K9LMK
Putnamville	147.330	+	W9BJJ	o	PutnumARC
Spencer	146.985	-	KB9MZZ	oe	OwenCoARA
Terre Haute	145.350	-	NC9U	oae 88.5	OtrCrkRC
Terre Haute	146.685	-	NC9U	oe	OtrCrkRC
Terre Haute	146.715	-	N9IAH	ol	N9IAH
Terre Haute	146.850	-	W9UUU	oeWx	WVARA
Terre Haute	147.090	+	WØDQJ	oez	WØDQJ
Terre Haute	147.150	+	W9EQD	o(ca)	THRC
West Lafayette	146.760	-	W9YB	oe 88.5	PurdueARC
IOWA					
BURLINGTON					
Burlington	146.790	-	WØLAC	oaex	IA-ILL ARC ARES&CD
Burlington	147.360	+	WA6GUF	oel100.0	WA6GUF
Fort Madison	146.865	-	KAØYAP	o(ca)ez	FtMdsnARC
Mt Pleasant	147.165	+	WØMME	oaez	MtPlsntARC
Mt Pleasant	147.225	+	WBØVHB	o-100.0 I	+SEITS
Mt Pleasant	147.390	+	WØMME	oex100.0	MtPlsntARC
Winfield	145.290	-	WBØVHB	o-110.0 IxWx	WBØVHB

174 144-148 MHz

IOWA

Location	Output	Input	Call	Notes	Sponsor
CEDAR RAPIDS					
Cedar Rapids	145.150	-	WØHUP	o(ca)z 192.8	CRRA
Cedar Rapids	145.190	-	WØNX	o	EIDXA
Cedar Rapids	146.745	-	WØGQ	oe192.8 WxARES	CVARC
Cedar Rapids	147.090	+	WØHUP	o(ca)lz 192.8	CRRA
Coralville	147.150	+	WØFDA	oex	CvilleRPTR
Garrison	145.230	-	KØKBX	oeWx RACES	BntnCoARC
Iowa City	145.470	-	KEØBX	ol 100.0	OLRG/SEITS
Iowa City	146.850	-	WØJV	oaezWx	ICARC
Marion	147.000	+	WBØIUQ	o(ca)	RCRC
Marion	147.210	+	KCØOX	oe 192.8	KCØOX
CENTRAL					
Ames	147.240	+	WØYL	oeWx	StoryCoARC
Boone	146.850	-	KBØTLM	o(ca)eWx ARES	BARK
Fort Dodge	146.745	-	NØRHH	oWx	NØRHH
Fort Dodge	146.910	-	WØUL	o	FtDodgeARC
Newton	147.030	+	KØDGX	oex	Newton ARA
Pella	145.170	-	WBØURW	oexWx	PellaARC
Sheldahl	145.390	-	NØQFK	o(ca)ez	NØQFK
Sheldahl	147.075	+	NØQFK	o(ca) elxWx	NØQFK
Stratford	146.625	-	KØKQT	oe	KØKQT
Webster City	147.015	+	KØKWO	o ARES	HmltnCoARA
COUNCIL BLUFFS					
Council Bluffs	146.820	-	WAØYRS	oae	SWIARC, Inc
Council Bluffs	147.060	+	WØJJK	olx	WØJJK
DAVENPORT					
Davenport	146.700	-	WØBXR	mk/sp/ vox	DvnprtRAC
Davenport	146.820	-	WBØBBM	oe	WBØBBM
Davenport	146.880	-	WØBXR	oeWx	DvnprtRAC
Muscatine	145.370	-	WAØAUQ	oelx100.0	WAØAUQ
Muscatine	146.910	-	WBØMEW	oaezWx	MARC
DES MOINES					
Des Moines	144.290	144.290	KØHTF/B	BCN	KØHTF
Des Moines	146.610	-	KDØKU	o-114.8 ex	IRA
Des Moines	146.820	-	WBØOEU	o(ca)ez	GDMFMC
Des Moines	146.940	-	WØAK	oexWx	DMRAA
Des Moines	146.985	-	WØAK	o(ca) 114.8elxzWx	DMRAA
Des Moines	147.105	+	WDØFIA	o(ca) 114.8elxzWx	+KØQCE RAC
Indianola	146.760	-	KGØDC	o-131.8 eWx	KGØDC RACES
DUBUQUE					
Dubuque	147.030	+	WØYLQ	oep	WØYLQ

Location	Output	Input	Call	Notes	Sponsor
Dubuque	147.240	+	WBØLOB	oaWx	GtRiverARC
Rickardsville	146.895	-	WAØDCB	o	WAØDCB
EAST CENTRAL					
Anamosa	145.390	-	NØLDE	o(ca)e WxARES	NØLDE
Clinton	145.430	-	WØCS	o(ca) ezWxCD	ClintonARC
Clinton	146.730	-	KØEII	o-94.8e	KØEII
DeWitt	147.315	+	WØGNJ	o	WØGMMem'l
Maquoketa	147.060	+	KØGXG	oeWx	MARG
Monticello	147.180	+	WAØCZO	o	WAØCZO
MASON CITY					
Clear Lake	146.685	-	WAØBMP	o(ca)elz	WAØBMP
Mason City	146.760	-	KØARN	oxWx	N IA RA
Mason City	147.150	+	KØUXA	o	KØUXA
NORTH CENTRAL					
Ackley	145.110	-	WBØEMJ	o-lsb (4x2.5KcChnls)e	WBØEMJ
Ackley	147.255	+	WBØEMJ	oexzWx	WBØEMJ
Algona	147.210	+	WØEKJ	oaez	+KARO
Bancroft	147.390	+	NØSPQ	o	NØSPQ
Belmond	145.270	-	KØDXT	oe	KØDXT
Floyd	147.330	+	WØKUS	o	WØKUS
Forest City	147.270	+	WAØSMD	oae	W H RS
Humboldt	147.180	+	WBØRKO	oe	HARK
West Bend	145.170	-	NØDOB	o(ca) 110.9esxz	NØDOB
NORTHEAST					
Cresco	147.075	+	WAØAUU	o(ca) eWxARES	WAØAUU
Decorah	146.775	-	NØOZG	oe	NØOZG
Waverly	145.430	-	NØRJJ	o-136.5x	KAØOPU
NORTHWEST					
Alta	147.045	+	WAØC	o-110.9	WAØC
Estherville	146.700	-	WØMDM	oeARES	WØMDM
Manson	145.490	-	NØYMS	o(ca) 110.9exzWxLITZ	+CCEMA
Sibley	147.300	+	WBØSRK	oexWx	SibleyARA
Spencer	147.360	+	WBØGKJ	oaz 110.9WxARES	36 RPTR GP
Spirit Lake	146.610	-	WBØWOE	oexWx	IGLARC
Storm Lake	146.775	-	WAØUZI	oex	WAØUZI
Webb	146.820	-	KGØCK	oex	Webb.82RK
SIOUX CITY					
Hinton	146.835	-	KØTFT	ox	WiaAFMARS
LeMars	146.970	-	KØAAR	oelx	SARA
Sioux City	146.910	-	KØAAR	oaezWx ARES	SARA
Sioux City	147.270	+	KØAAR	o-110.9lx	+SARA
SOUTH CENTRAL					
Centerville	145.450	-	NØZAK	oaz100.0	NØZAK
Chariton	146.835	-	KBØAJ	o	S IA RA
Knoxville	146.640	-	KØARC	o(ca)ez	KvilleARC

176 144-148 MHz

IOWA-KANSAS

Location	Output	Input	Call	Notes	Sponsor
Lamoni	146.730	-	WØSHQ	o(ca)exz RACES	ASCRA
Melcher/Dallas	146.715	-	NØUJS	c(ca)elx	NØUJS
Melrose	147.285	+	KFØPF	oaxz	KFØPF
Winterset	147.270	+	WAØO	oexWx	MCoMarvels
SOUTHEAST					
Fairfield	147.120	+	KØTE	oa100.0I xzWxARES	KØTE
Fairfield	147.330	+	KØBPR	oexWx	FrlidHSARC
Oskaloosa	145.490	-	KBØVXL	o(ca) exzWx	MahaskaARC
Ottumwa	145.410	-	KEØBX	o(ca) 100.0elWx	OLRG/SEITS
Ottumwa	146.970	-	KEØBX	o	OLRG/SEITS
SOUTHWEST					
Anita	147.345	+	NØORU	oe	NØORU
Atlantic	147.150	+	KØZQ	oe	Cass Co RA RACES
Bedford	147.135	+	NØHCV	oaalzWx ARES	TaylrCoARA
Blockton	146.880	-	KAØZAD	o(ca)e ARES	KAØZAD
Clarinda	146.970	-	KØSKU	oaexzWx ARES	PageCoARC
Creston	146.790	-	KØGPV	o ARES	SW IA ARA
Glenwood	145.290	-	NØWKF	oaexzWx ARES	NØWKF
Red Oak	146.655	-	NØNHB	o(ca) 146.2	NØNHB
Woodbine	145.130	-	KBØY	oelxWx RACES	BoyrValARC
WATERLOO					
Oelwein	147.345	+	KFØHA	o	KFØHA
Waterloo	146.820	-	WAØINC	oaexz 136.5WxARES	WAØINC
Waterloo	146.940	-	WØMG	oaelxzl 136.5LITZCD	NE IA RAA
WEST CENTRAL					
Audubon	147.120	+	WAØGUD	oeWx	CoonValARC
Charter Oak	146.685	-	NØOIL	oe	+SARA
Denison	147.090	+	KØCNM	oaepxz WxRACES	Denison RA
Denison	147.330	+	WBØGGI	o(ca)z	WBØGGI
Sac City	146.925	-	WDØCLO	oaz	WDØCLO
KANSAS					
CENTRAL					
Abilene	145.110	-	NUØS	o	NUØS
Abilene	145.330	-	NUØS	p(ca)eRz	NUØS
Bazine	147.075	+	NØQNP	o	T2-Systems
Beloit	145.310	-	WAØCCW	oe	SLMNVLYARC
Clay Center	146.685	-	NØXRM	o	NØXRM
Great Bend	146.760	-	NØOM	oaeRz	GrtBndARC

KANSAS

Location	Output	Input	Call	Notes	Sponsor
Hays	146.790	-	NØIGX	o	NØGNJ
Hays	147.180	+	WAØGRM	oaeRz	Hays ARC
Hesston	145.210	-	NØLRA	o(ca)	HSTN COLG
Lincoln	147.195	+	KØMXJ	ol	POST ROCK
Lyons	147.360	+	WAØLBB	o	RiceCoARC
Marion	147.090	+	WWØH	o	MCARC
McPherson	147.330	+	WAØEAF	oe	McPhrsnRC
Minneapolis	147.225	+	NØNZL	o(ca)ez	NØNZL
Salina	145.430	-	NØKSC	oeR	NØKSC
Salina	146.730	-	NØKSC	o(ca)eA	NØKSC
Salina	146.910	-	NØRED	oae	KSUSLNARC
Salina	147.030	+	WØCY	o(ca)eR	CKARC
Smolan	146.625	-	WDØGAH	ol	WBØOPI
EAST CENTRAL					
Burlington	146.655	-	KFØTL	o(ca)e	KFØTL
Cadmus	146.895	-	WAØSMG	o	WAØSMG
Emporia	145.350	-	NAØF	oae	ESUARC/ECR
Emporia	146.985	-	KAØYTI	oaeRz	EARS KBØSS
Garnett	146.865	-	KØVEV	o	ChppwARC
Miller	147.345	+	KAØWOK	c(ca)	KAØWOK
Mound City	147.285	+	AAØCP	oeA	MnCrkARA
New Strawn	147.075	+	KBØITP	o	KBØITP
Ottawa	147.390	+	WØQW	oe	OttawaARA
Overbrook	146.805	-	WDØDDG	oe	
Paola	147.360	+	NØMZX	o(ca)eR	WhtStWrls
Paulene	147.165	+	NAØF	oae	ECRG
NORTH CENTRAL					
Concordia	146.865	-	WØTQ	oaeRz	CloudCoCD
Concordia	146.940	-	WBØSVM	o	NCK RC
Greenleaf	147.060	+	NØAEU	oA	BlueVlyRA
Lenora	146.880	-	NØKOM	ol	NtnCtyRUG
Norton	147.000	+	WDØBRZ	oe	WDØBRZ
Norton	147.300	+	KØENU	oe	NrtnSgCrp
Osborne	147.375	+	NZØM	oaeRz	OsbRptUG
Phillipsburg	147.120	+	AAØHJ	oe	AAØHJ
Smith Center	146.610	-	NØLL	oe	USCtrARC
NORTHEAST					
Chapman	145.250	-	WAØLXV	c(ca)Rz	NUØS
Everest	146.610	-	WBØITU	oaz	EARS
Herrington	147.135	+	WDØEMI	o(ca)ez	NE KS ARC
Hiawatha	147.180	+	WAØSRR	oe	HwathaARC
Holton	146.775	-	AAØMM	o(ca)e	JARC
Junction City	146.880	-	KAØARL	oaeRz	KSTCHNGLRC
Junction City	147.300	+	WØCWJ	o	K.A.R.S.
Kansas City	145.130	-	WAØNQA	c(ca)e	ArtShmRC
Kansas City	147.150	+	WØLB	oeR	JyhwkARC
Kansas City	147.210	+	WBØNSQ	ceR	KCKWyndCD
Lawrence	146.760	-	KØTLQ	o	DglsCoARC
Lawrence	147.030	+	NØAPJ	oaeRz	DglsCo
Leavenworth	145.330	-	NØKOA	oe	+WBØYNE
Leavenworth	147.000	+	WAØHUJ	o(ca)A	PllKnbARC
Lecompton	145.390	-	WVØS	o(ca)eYz	NE KS ARC
Manhattan	145.410	-	WØQQQ	o	KSU ARC

KANSAS

Location	Output	Input	Call	Notes	Sponsor
Manhattan	147.255	+	NØTOK	oaez	MAARS
Marysville	147.285	+	NØPGE	o	MCARRA
Olathe	145.470	-	KØOKI	o(ca)R	JhsnEPD
Olathe	147.240	+	KAØFMZ	o(ca)e	SFTARC
Oskaloosa	147.060	-	NØEUH	e(ca) 100.0IR	JFCORACES
Overland Park	145.490	-	WAØSQN	o	KISS ARC
Overland Park	146.820	-	KCØARC	oIR	KCARC
Overland Park	146.910	-	WBØKKA	o(ca)ezt 151.4	KCARC
Roeland Park	145.290	-	WØERH	o(ca)eA	JCRAC
Seneca	146.715	-	KBØDEU	o(ca)e R	NmCoCD
Shawnee	145.210	-	WBØHAC	o(ca)eRz	SRACT
Shawnee	145.230	-	WBØRJQ	o(ca)eIY	WBØRJQ
Topeka	145.270	-	WØCET	eaz 82.5	KwVlyARC
Topeka	145.450	-	WØCET	ea 103.5	KwVlyARC
Topeka	146.670	-	WAØVRS	eazR 123.0	SmsnEmgrcy
Topeka	146.955	-	WVØS	o(ca)elz	NE KS ARC
NORTHWEST					
Colby	146.820	-	WØWOB	o(ca)eR	TrojanARc
Goodland	147.030	+	WAØGBN	(ca)	WAØGBN/NOS
Wallace	147.090	+	WAØVJR	o(ca)e	WAØVJR
SOUTH CENTRAL					
Anthony	147.300	+	KBØHH	o	SlIPInARC
Arkansas City	147.000	+	WAØJBW	oR	CwlyCoARC
Belle Plaine	147.315	+	KGØWA	o	KGØWA
Derby	146.790	-	KFØAO	o(ca)ez	WARC
Eldorado	147.150	+	WØRGB	oe	FlntHisRC
Eldorado	147.210	+	KØCKN	oe	EARG
Goddard	145.470	-	WAØZBL	o(ca)	WAØZBL
Hutchinson	146.670	-	KBØFJI	oe	RenoCoARA
Hutchinson	146.820	-	WØKA	o(ca)eA	WARC
Hutchinson	147.120	+	KBØFJI	o(ca)e	RenoCoARA
Isabel	147.345	+	AAØYM	o(ca)z	NØFEK
Mulvane	146.715	-	KWØH	oe	MlvaneARC
Newton	146.610	-	WØBZN	o(ca)eA	Nwtn ARC
Pratt	146.700	-	WBØOAO	oa	WBØOAO
Valley Center	147.390	+	KØFFR	o	KØFFR
Wellington	146.640	-	WAØQPY	oa	WIngtnARC
Wellington	147.240	+	WØRPU	o	WØRPU
Wichita	145.170	-	NØLWK	o	KNOWCODE
Wichita	145.370	-	KBØSOF	o(ca)eIRz	POWERLINK
Wichita	145.450	-	NØJWY	c(ca)eA	NØJWY
Wichita	146.850	-	WØSOE	o(ca)eAz	WARC
Wichita	146.895	-	KGØWA	o(ca)z	BEARS
Wichita	146.940	-	WAØRJE	o(ca)eRz	TecNiChat
Wichita	147.060	-	NØFEN	o(ca)elz	ARATA
Wichita	147.285	+	NØOUN	oe	NØOUN
Winfield	145.190	-	WAØJBW	oeR	CwlyCoARC
Winfield	146.760	-	WAØJBW	o(ca)Rz	CwlyCoARC
SOUTHEAST					
Chanute	146.745	-	AIØE	oR	CAARC

144-148 MHz 179
KANSAS-KENTUCKY

Location	Output	Input	Call	Notes	Sponsor
Coffeyville	146.610	-	KØLSI	o(ca)ez	CofyvlARC
Deering	147.315	+	NØBFK	ot91.5l	PRO
Fort Scott	146.715	-	NØBFK	ot91.5	PRO
Fredonia	147.375	+	KBØITP	o	KBØITP
Humboldt	147.180	+	WBØSHN	o	WBØSHN
Independence	145.490	-	WØPJC	o	IndpndARC
Independence	147.015	+	NØKKW	oaez 100.0	IndpndARC
Parsons	146.685	-	AAØJM	o(ca)ez	PrsnsAARC
Pittsburg	146.940	-	NØBFK	o(ca)ezt 91.5	PRO
Pittsburg	147.240	+	NØBFK	o(ca)	PRO
SOUTHWEST					
Dodge City	146.610	-	KØBAI	oe	KØBAI
Garden City	146.910	-	KØEQH	oaez	SndHlsARC
Hugoton	147.240	+	KBØKQQ	o	HARG
Lakin	146.985	-	NØOMC	o	
Liberal	146.805	-	WØQEK	oaez	WØQEK
Offerte	146.850	-	WØYXC	o	WBØFQR
Ulysses	147.060	+	KAØASH	oe	CmrnVlyRC
WEST CENTRAL					
Dighton	146.640	-	WAØHFG	o	NessCoARC
Howell	147.030	+	WAØWAB	oaeRz	WAØWAB
Scott City	146.700	-	KØEQH	oa	SndHlsARC
Syracuse	146.775	-	WDØELC	oe	WDØELC
Tribune	147.360	+	KBØMH	o	KBØMH
KENTUCKY					
Allen	147.300	+	K4ICN	oaIRB	
Ashland	146.940	-	KA4OIL	o(ca)	RC ARA
Ashland	147.240	+	KF4DTJ	o(ca)t107.2	
Ashland	147.330	+	WA8KWH	oa	WA4KWH
Bardstown/Nelson	145.470	-	WB4GGH	o	KARS
Baxter	147.180	+	WM4H	oa	WM4H
Berea	146.715	-	KI4B	oe	
Black Mtn	147.210	+	N4UDV	oet103.5	LC ARC
Bowling Green	147.330	+	KA4CFW	oe	
Bowling Green #	146.655	-	WD4MNI	ol	WD4MNI
Bowling Green #	146.850	-	KA4CLL	o	
Bowling Green #	147.165	+	WD4MNI	oe	
Brooks	146.700	-	W4BDC	o(ca)ezlRBt	151.4
Calvert City	147.105	+	KA4KFD	oae	KA4KFD
Cane Valley	146.640	-	WA4UXJ	oa	C KY ARC
Central City #	145.390	-	WF4N	o	
Corbin	146.610	-	WD4KWV	o(ca)	
Covington	145.410	-	WA8PBW	o	CRA
Covington	147.390	+	WA8PBW	oa	CRA
Crestwood	147.390	+	WD8ACR	o(ca)t 151.4	OCARC
Danville	146.655	-	WD4DZC	oa	WRARC
Dixon	147.255	+	N4IOX	o(ca)	
Dorton	146.895	+	KC4KZT	oaRBt 167.9	KC4KZT

KENTUCKY

Location	Output	Input	Call	Notes	Sponsor
Drakesboro	146.820	-	KF4DKJ	c(ca)et	MARS
Elizabethtown	145.350	-	KD4GLI	oa	KD4GLI
Elizabethtown	146.980	-	W4BEJ	oael	LTARC
Farmington	147.240	+	W4GZ	o	MSU ARC
Florence	146.895	-	K4JBV	oalRB	N KY RA
Frankfort	145.390	-	KC4KDZ	o(ca)ez	
Frankfort	147.240	+	KC4AI	ot100.0	K4NGQ
Georgetown #	147.675	-	N4CO	oe	
Glasgow #	146.940	-	KY4X	oae	MCARC
Grayson	146.700	-	KF4JO	o	KF4JO
Greenville	146.745	-	WA4TTC	o(ca)	
Grethel	147.045	+	KJ4VF	o(ca)IRB	KJ4VF
Guthrie	146.805	-	KA4NNE	ol	
Halls Gap	145.170	-	WD8PRH	oal	FARA
Harlan	147.105	+	WA4ZAC	o	WA4GNP
Hawesville #	147.105	+	K9ZK	oy	K9ZK
Hazard	146.670	-	K4VHF	oe	
Hazard	146.805	-	WD8PRH	oal	FARA+
Henderson	145.490	-	W4KVK	o	HARC
Henderson #	146.970	-	K4DPP	oe	
Highland Heights	146.790	-	W4YWH	o	W4YWH
Highland Heights	147.255	+	K4CO	o(ca)t123.0	
Hodgenville #	147.315	+	KC4TX	oa	KC4TX
Hopkinsville	146.710	-	KF4FO	oeRB	KF4FO
Hopkinsville	147.030	+	KD4ULE	oat103.5	
Irvine	146.820	-	WB4AIA	o(ca)	CM RA
Irvine	147.015	+	AD4RU	o(ca)ez	
Irvine #	147.225	+	WB4AIA	c(ca)et	CM RA
Irvington	146.900	-	WB4WVH	oaz	WB4WVH
Jackson	145.410	-	WA4MXO	oa	JARC
JohnathanCreek#	146.985	-	N4SEI	o	JC RG
Lawrenceburg	146.955	-	N4EQT	oet192.8	N4EQT
Leesburg	145.110	-	KC4UPE	o(ca)et	KC4UPE
Lexington	145.250	-	KC4ZY	o(ca)	
Lexington	145.450	-	KC4TX	o(ca)	KC4TX
Lexington	145.490	-	WB4CWF	oaez	
Lexington	146.685	-	KE4ISR	oae	KE4ISR
Lexington	146.730	-	AC4AO	o	AC4AO
Lexington	146.760	-	K4KJQ	o(ca)z	
Lexington	147.165	+	WA4HBM	o	BARS
Lexington	147.195	+	KJ4VF	oae	KJ4VF
Lexington/Grgtwn	145.210	-	WD8PRH	ol	FARA
Litchfield	147.225	+	KB4NFK	o	KB4NFK
London	147.285	+	KC4ZFH	cet	KC4ZFH
Louisa	147.390	+	N8QCW	oeRBt186.2	
Louisville	145.130	-	N4RBL	oet151.4	N4RBL
Louisville	145.230	-	WD8PRH	ol	FARA
Louisville	145.290	-	WD4ELX	oRB	WD4ELX
Louisville	146.880	-	W4PF	o(ca)	
Louisville	147.030	+	W4PJZ	o(ca)	EMS
				ezRBt151.4	

KENTUCKY

Location	Output	Input	Call	Notes	Sponsor
Louisville	147.070	+	N4NMC	o(ca)ezt 151.4	N4MRM
Louisville	147.180	+	W4CN	o(ca)z	
Louisville	147.270	+	N4KWT	o	N4KWT
Louisville	147.360	+	KQ9Z	oa	KQ9Z+
Louisville #	147.120	+	KA4KMT	oe	KA4MKT
Lynch/Black Mtn	147.345	+	N4IZD	o	
Lynn Grove	146.895	-	KA4BLZ	o(ca)t 210.7	KA4BLZ
Madisonville	146.610	-	KC4FRA	oae	HC RG
Marion	147.285	+	KA4FGA	o	
Maysville	145.470	-	WA4WMM	o(ca)ez	GMCARA
Middlesboro	146.775	-	W4PPM	o	W4PPM
Monticello	145.150	-	N4TLK	o(ca)e	WARS
Monticello	147.375	+	N4TPL	oeRBt100.0	
Morehead	145.130	-	KJ4VF	o(ca)IRB	
Morehead #	146.910	-	K4GFY	ot123.0	K4GFY
Mt Sterling	147.330	+	WD4KNE	oe	
Murray	146.940	+	K4MSU	o(ca)e	
Nebo #	146.730	-	AA4NI	o	
Nicholasville #	146.990	-	WB4LBI		GT KY ARC
Owensboro	146.685	-	KN4KQ	oae	
Owensboro	146.865	-	KM4OF	oae	WKRA+
Owensboro	147.210	+	K4HY	oal	
Owingsville	147.075	+	N4TLP	oa	CR AEC
Paducah	146.655	-	K4CUW	cet	
Paducah	146.760	-	K4CUW	o(ca)e	
Paducah	147.060	+	W4WQ	o	
Phelps	147.090	+	KJ4YK	oRB	KJ4YK
Pikeville	145.150	-	AD4BI	oeRB	AD4BI
Pikeville	146.850	-	KM4IV	ozIRB	
Pineville #	146.640	-	WA4YZY	oaet 100.0	MARC
Prestonsburg	147.165	+	WB4UBY	o	N4MWA
Princeton	146.670	-	W4KBL	o	PARS
Providence	147.330	+	N4IUI	o	
Radcliff	146.925	-	W4BEJ	oaef	LTARC
Richmond	145.370	-	KE4YVD	o(ca)et 192.8	EARS
Richmond	146.865	-	WA4ALI	oa	MCEMA
Rockport	145.270	-	KD4BOH	oaez	
Salem	147.315	+	KC4VXR	oe	SALEM ARA
Salvisa	146.835	-	KC4ZOX	o(ca)elt 192.8	SARC
Salyersville	145.190	-	KB4SQI	o(ca)e RBt127.3	KB4SQI
Shelbyville	147.000	+	KE4LR	o(ca)ez	
Somerset	146.880	-	N4AI	oel	
South Portsmouth	145.390	-	WD8IFH	c(ca) eRBt	PRC
Springfield	147.300	+	WA4SJH	oaef	
St Charles	147.270	+	WA4GSB	o	WA4GSB

KENTUCKY-LOUISIANA

Location	Output	Input	Call	Notes	Sponsor
Stanton	145.290	-	N4VOS	o	
Stanton	146.970	-	WD8PRH	oaRB	PCARC
Tompkinsville	146.775	-	KJ4OG	oe	
Union City, TN	146.700	-	WA4YGM	o	
Vanceburg	146.775	-	AE4SK	o(ca)ezRB	
Versailles	145.330	-	KN4YX	oae	KN4YX
Walton	147.375	+	K4CO	o	NKARC
Webster	146.625	-	K4ULW	oe	WRA
Williamsburg	145.350	-	KD4DAX	oae	KD4DAX
Williamsburg	147.000	+	KG4M	o	SRC
Winchester	147.120	+	WB4ASZ	o(ca)z	

LOUISIANA

STATEWIDE

Shared	145.170	-		SNP	
BATON ROUGE					
Baton Rouge	145.230	-	KD8GX	o(ca)elx	WAFB-TV-E
Baton Rouge	145.270	-	W5OVV	o	ROSEDALE
Baton Rouge	145.350	-	KI5TI	c(ca)le	GSU-EARS
Baton Rouge	145.450	-	WA5TQA	oaez	OMIK-BR
Baton Rouge	145.490	-	KC5QHS	oaelx	RASC
Baton Rouge	146.700	-	WB5TPK	o	EXXON ARC
Baton Rouge	146.790	-	W5GIX	oae	BR ARC
Baton Rouge	146.880	-	W5GIX	oe	BR ARC
Baton Rouge	146.940	-	W5GIX	oeR	E BR CD
Baton Rouge	147.135	+	NV5A	c	135 RA
Baton Rouge	147.345	+	NV5A	oael	Dow ARC (100.0)
Geismar	145.250	-	WB5S JL	o(ca)et	OMIK
Gonzales	145.310	-	KC5PBP	ol	ASCN ARC (444.025)
Gonzales	146.985	-	KC5PBP	oed	ASCN ARC
Gonzales	147.225	+	KC5PBP	oaelz	ASCN ARC (444.725)(star911)
New Roads	146.655	-	N5DHM	o(ca)el	CEARC 107.2
Plaquemine	145.190	-	N5MHT	o	PLQ ARC
Rosedale	147.180	+	W5OVV	oael	W5OVV
Satsuma	146.730	-	N5NMX	oteAWx	LVNGSTN
Wakefield	147.075	+	AA5WW	o(ca)	AA5WW+ elzRAWx(107.2)

CENTRAL

Alexandria	145.150	-	KA5AJH	oe	CLARC
Alexandria	147.330	+	KA5AJH	oaRlez	CLARC (911)
Natchitoches	146.880	-	WA5BWX	oer	WA5BWX-CD
Pineville	146.925	-	WD5KFG	o	WD5KFG

COVINGTON-SLIDELL

Covington	146.820	-	KF5JC	o	KF5JC
LaComb	145.430	-	N5GLB	oel	TRI-PAR
Madisonville	147.375	+	W5NJJ	oe	NLAKEARC+
Mandeville	146.715	-	W5NJJ	o(ca)e	NLAKEARC+

LOUISIANA

Location	Output	Input	Call	Notes	Sponsor
Slidell	145.290	-	K5OZ	o	Ozone ARC
Slidell	146.640	-	W5VAS	oel	TRI-PAR
Slidell	147.270	+	WA5ZCC	oe	Ozone ARC
HAMMOND					
Hammond	145.130	-	WB5NET	oe	SELARC
Hammond	146.910	-	WD5HLE	o(ca)e	SEARAT
Hammond	147.000	-	WB5NET	o(ca)ez	SELARC
Kentwood	146.835	-	N5PCQ	oa	StLine ARC
Wilmer	147.045	+	N5MWY	o(ca)e AR(100.0)	CARS
LAFAYETTE					
Lafayette	145.330	-	N5AN	oblaexR (East)	N5AN
Lafayette	145.370	-	KF5VH	oe	LRA
Lafayette	145.410	-	WA5ISZ	oedx	A DX ASSN
Lafayette	147.270	+	N5AN	oerx (West)	N5AN
New Iberia	146.670	-	K5DPG	oaerz (star9)	IBR PR CD
LAFAYETTE-OPELOUSAS					
Crowley	147.240	+	N5NKR	o(ca)e (127.3)	TV 10 RG
Lafayette	146.820	-	K5ARH	oe	ACDN ARA
Lafayette	147.030	+	W5DDL	oe	ACDN ARA
Lafayette	147.210	+	W5DDL	o(ca)z (star9)	AARA
Opelousas	147.150	+	KI5S	o(ca)bl (103.5)	OPLS AARC
LAKE CHARLES-SULPHUR					
Lake Charles	146.730	-	W5BII	oaet (173.8)	SWLARC
Sulphur	145.350	-	KC5PNH	o(103.5)	SAC
MORGAN CITY					
Berwick	146.745	-	N5BOD	oa	N5BOD
Franklin	147.120	+	KA5TJQ	oaer	ST MRY CD
Morgan City	146.910	-	N5BOD	oaer	ST MRY CD
NEW ORLEANS					
Bridge City #	146.895	-	N5AYE	oeRx	N5AYE
Chalmette	145.350	-	WD5HFC	ct	WD5HFC
Destrehan	146.805	-	WB5MUI	oe	Plantation
Gretna	147.015	+	WA5RKC	o(ca)e AR(127.3)	CARS
Gretna	147.120	+	KB5LUE	o(ca)e AR(127.3)	CARS
Marrero	147.150	+	N5MWY	o(ca)e AR(127.3)	CARS
Metairie	145.370	-	W5GAD	o(114.8)l (29.62)	JFRSN ARC
Metairie	146.685	-	AA5WM	ot	AA5WM
Metairie	147.360	+	W5RU	cd	DELTA DXA
New Orleans	145.390	-	W5MCC	o(ca)el (444.950)	NO VHF

LOUISIANA

Location	Output	Input	Call	Notes	Sponsor
New Orleans	146.610	-	W5MCC	oelr (444.800)	NO VHF
New Orleans	146.760	-	W5MCC	o(ca)et (114.8)	NO VHF
New Orleans	146.850	-	W5MCC	o(ca)eRi (114.8)	NO VHF
New Orleans	146.940	-	W5MCC	oe	NO VHF
New Orleans	146.970	-	N5QHD	o(ca)e	WB5ZRL
New Orleans	147.210	+	WB5ZFZ	c(ca)e	KC5SMX
New Orleans	147.240	+	W5GAD	oael	JFRSN ARC

NORTH CENTRAL

Jena	147.105	+	KE5KT	ot (103.5)	KE5KT
Jonesboro	146.790	-	WB5NIN	oaez	JAARO
Monroe	146.850	-	WB5SOT	o	WB5SOT
Monroe	146.970	-	K5GHK	o	K5GHK
Monroe	147.210	+	N5PXW	oa(94.8)	N5PXW
Olla	147.255	+	KD5KT	oe	AARO
Rayville	145.490	-	WA5KNV	o	Beouf R RA
Riverton	147.015	+	N5ZEV	oext	N5ZEV
Ruston	147.120	+	KB5OR	o	PINEY HILL
West Monroe	147.375	+	KB5TLB	o(ca) tAWx	KB5TLB
Winnfield	147.060	+	N5BHO	o(173.8)	WINN ARC
Winnboro	146.700	-	KA5BNV	o	ED MSN RC

NORTHWEST

Blanchard	147.090	+	KC5OKA	oe	ARK LA TX
Coushatta	145.270	-	K5EYG	oaeR	RRARA
Mansfield	146.940	-	KC5XR	oaeR	UNTD R AC
Mansfield	147.240	+	N5VTL	c	B.A.R.G.
Minden	147.300	+	W5SLY	oae	MINDENARA
Shreveport	146.670	-	N5JH	oexWx	ARCOS
Shreveport	146.700	-	K5KDQ	oeR	CAD-BO CD
Shreveport	146.760	-	WA5KBS	oaz(911)	A R C O S (910=SHV PD)
Shreveport	146.790	-	K5JRV	ote	K5JRV
Shreveport	146.820	-	K5SL	o(ca)e	S.A.R.A
Shreveport	147.030	+	N5FJ	o(ca)el	S.A.R.A.
Shreveport	147.150	+	WB5ORJ	o	WB5ORJ
Springhill	146.730	-	N5II	oa	SPHL ARC
Springhill	147.165	+	N5NLX	oWx	ARKLA ARA

THIBODAUH-HOUMA

Cocodrie	147.330	+	W5YL	oael	THBDX ARC
Thibodaux	145.210	-	WD5IWT	oae	WD5CFM+
Thibodaux	147.300	+	W5YL	oe	THBDX ARC
Thibodaux	147.390	+	W5YL	oael	THBDX ARC

WEST CENTRAL

DeRidder	146.850	-	N5BDD	o	W LA ARS
Leesville	145.130	-	WB5NAA	oae (203.5)	WB5NAA
Leesville	145.310	-	WB5LYB	o(ca)ez	WCLARC
Many	147.285	+	N5VTL	oaex	SPARC
Many	147.360	+	W5FFZ	oe	SBN ARC

Location	Output	Input	Call	Notes	Sponsor
MAINE					
AROOSTOOK COUNTY					
Fort Kent	146.640	-	W1TCF	oaeblx100.0	
Fort Kent	146.700	-	N1CHF		
Frenchville	147.330	+	N1FCV	o(ca) Bl	
Houlton	146.790	-	K1FLO		
Mars Hill	147.390	+	WA1KAH	o100.0	
Patten	146.880	-	WA1UDP		
Presque Isle	146.730	-	K1TFX		
St Stephen, NB	146.850	-	VE1IE		
Topsfield	146.670	-	K1HCC		
AUBURN					
Auburn	146.610	-	W1NPP	o(ca)e	AAR
Bckfld/Strk Mtn	146.880	-	KQ1L	aelrzWx	
AUGUSTA					
Augusta	146.670	-	KQ1L	aelrzWx	
Litchfield	146.700	-	N1ITR	o	N1ITR
NorthVassalboro	146.760	-	K1PMR		
BANGOR					
Charleston	147.150	+	KW1Q	o100.0	
Dedham/BaldMtn	146.805	-	KW1Q	o	
Dixmont	146.850	-	KQ1L	aelrzWx	
East Eddington	147.030	146.630	W1YA	o	U-M ARC
Holden	146.940	-	KW1Q		PINE ST
Orrington	146.640	-	K1CZ		
Passadumkeag	147.375	+	WA1ZJL	o100.0	
COAST: BAR HARBOR & NORTH					
Columbia	146.610	-	WB5NKJ	o	
Cooper	147.330	+	WA1GAV	o	
Machais	145.430	-	N1JZV	o(ca)e	
Trenton	146.715	-	AA1PI	oeDS	DownEast
COAST: PORTLAND TO ROCKLAND					
Bmswk/Oak HI	147.210	+	N1MA	oaelz	
Falmouth/Blakstrp	147.090	+	WA1MZG	o	
Growstown/ Brunswck	147.135	449.900	WZ1J	oaelzx	
Growstown/ Brunswck	147.135	+	WZ1J	oaelzx	
Newcastle	147.120	+	N1LME	o(ca)	
North Yarmouth	147.300	+	KD1ZY	(ca)	NYRA
Orr's Island	147.270	+	N1FLN	o	
Rockland	147.240	+	WA1ZDA	o	
Waldoboro	147.390	+	K1NYY		
Wiscasset	145.270	-	N1ETT	o(ca)	
Wiscasset	146.985	-	NG1E	oer	
Yarmouth	146.940	-	K1JW	oa	K1JW
COAST: ROCKLAND TO BAR HARBOR					
Bar Harbor	145.290	-	WB1GDZ	o	
Hulls Cove	147.030	+	W1TU	o	
Rockport/ Raggard Mtn	146.820	-	KQ1L	aelrzWx	
Washington	145.490	-	KC1CG	oex	KC1CG
Washington	147.060	+	KC1CG	oelx	PenBay

186 144-148 MHz

MAINE-MARYLAND

Location	Output	Input	Call	Notes	Sponsor
NORTH CENTRAL					
Dexter/Mt Plsnt	147.300	+	W1GEE	o	
Lincoln Ctr	147.000	+	KW1Q	o	
PORTLAND & SOUTH					
Alfred	145.410	-	WJ1L	aDSelz pl=103.5	
Arundel	146.640	-	W6BZ	o103.5	NE ARC
Lyman	147.180	+	KA1KPA	o	SoMeARC
Portland	146.730	-	W1KVI		
Portland	147.360	+	K1SA		
Saco	146.775	-	WA1GTT		
Scarborough	146.925	-	W1ME		
WATERVILLE					
Harmony	147.345	+			
WESTERN					
Farmington	147.015	+	KI1B	o	
Mexico	146.790	-	N1BBK		
North Woodstock	146.910	-	W1HHO	o100.0	
Skowhegan	146.730	-	KA1C		
Sugarloaf Mtn	146.970	-	W1HTG	o100.0	
Wilton/Bass Hill	147.180	+	KY1C	o	
MARYLAND					
ALL					
ALL	145.170	-		SNP	
ANNAPOLIS					
Davidsonville	147.105	+	W3VPR	eaz	AARC
Millersville	146.805	-	WA3PJQ	earz911	MMARC
BALTIMORE					
Baltimore	146.670	-	W3FT	ealrt 107.2	Balto ARC
Baltimore	147.030	+	W3DID	o(ca)el Wx	BRATS
Baltimore	147.030	223.360	W3DID	o(ca)el Wx	BRATS
Baltimore	147.030	442.725	W3DID	o(ca)el Wx	BRATS
Baltimore	147.285	+	W3EEI		TelPionrs
Baltimore/E	147.240	+	W3PGA	l	Aero ARC
Baltimore/NW	145.130	-	WA3DZZ	o(ca)RB	BRATS
Columbia	147.135	+	WA3WZA	er	Col. ARA
Columbia	147.390	+	WA3WZA	a	Col. ARA
Jessup	146.760	-	WA3DZD	olt107.2	MFMA
Jessup	146.760	223.160	WA3DZD	olt107.2	MFMA
Jessup	146.760	449.000	WA3DZD	olt107.2	MFMA
Lutherville	146.895	-	KB3LA	e	KB3LA
Millersville	147.075	+	W3VPR		AARC
CENTRAL DELMARVA					
Easton	147.045	+	WA3GVI	earz911	Easton ARS
Ocean City	147.015	+	KA3BAF	at156.7	Tri-Co ARC
Princess Anne	146.625	-	KA3MRX	oateryrz	SCARES
Salisbury	146.820	-	WA3ROW	eat156.7	DARC
Stevensville	146.940	-	K3UBC	l	K.I. ARC

MARYLAND

Location	Output	Input	Call	Notes	Sponsor
Tyaskin	146.865	-	N3HQJ	at156.7	Muddy Hole
NORTH CENTRAL					
Manchester	146.895	-	N3KZS	l	N3KZS
Westminster	145.410	-	K3PZN	ealrz	CCARC
NORTH DELMARVA					
Chestertown	147.375	+	WA3UJE	eal	Kent ARS
NORTHEAST					
Bel Air	146.775	-	WA3PFT	r	HarfdCoCD
Colora	147.165	+	K3UAV	ear107.2	FORCE
Elkton	145.190	-	K3NCL	oaz162.2	CCARA
Havre de Grace	146.850	-	WA3SFJ	at107.2z	CBRA
Shawsville	145.330	-	K3HT		+KB3VX
Whiteford	147.120	+	N3CNJ		N3CNJ
SOUTH					
Blossom Point	146.850	-	W3ERU		BPARC
Brandywine	147.150	+	WA3YUV	e(ca)t 114.8	SMARC
California	147.390	+	N3JTO	ear 156.7z	SPARC
Hughesville	145.390	-	W7UH		W7UH
Leonardtown	147.195	+	N3JTG	ert156.7	SPARC
Lexington Park	146.640	-	K3HKI	eaz	StMrysARA
Lexington Park	146.775	-	N3HRT		N3HRT
Lusby	145.130	-	N6QAB	at156.7	N6QAB
Sunderland	146.985	-	W3ZNW	earz	CalvertARA
Waldorf	145.350	-	KB3BOI	eal156.7	KB3BOI RG
WASHINGTON DC AREA					
Adelphi	145.370	-	WB3FRW	ea star 537	HDL ARC
Ashton	147.000	-	K3WX	o(ca)x	K3WX/ARCS
Bethesda	145.290	-	K3YGG	el	NIHRAC
Cheverly	146.610	-	KD3VR	a	GMRA
College Park	145.490	-	W3EAX	az star 911	UofMd ARA
Germantown	147.270	+	K4IWF		K4IWF
Greenbelt	146.835	-	WA3NAN	e	GoddardARC
Greenbelt	146.880	-	K3GXF		GMRA
Jessup	146.760	-	WA3DZD	olt107.2	MFMA
Jessup	146.760	223.160	WA3DZD	olt107.2	MFMA
Jessup	146.760	449.000	WA3DZD	olt107.2	MFMA
New Carrollton	145.230	-	N3EZD	t110.9	CMARC
Rockville	145.250	-	W3RCN	e	PARCARA
Rockville	145.450	-	N3GKZ	oart156.7	MADRAS
Rockville	146.955	-	KZ3F	e	Montgy ARC
Silver Spring	147.180	+	KA3LAO	art156.7	Tri-Co ARC
Silver Spring	147.225	+	WB3GXW	(ca)lt 156.7	WB3GXW
WEST CENTRAL					
Frederick	146.640	-	K3ERM		FARC
Frederick	146.730	-	W3SOG	e	Fdk ARG
Frederick	147.060	+	WB8VBW	alr118.8	MADRA
Hagerstown	146.940	-	W3CWC	ar	A.R.A.
Hagerstown	147.090	+	W3CWC	er	AntietamRA

188 144-148 MHz

MARYLAND-MASSACHUSETTS

Location	Output	Input	Call	Notes	Sponsor
Thurmont	147.195	+	N3EJT	t179.9	N3EJT
WESTERN					
Cumberland	144.990	29.520	KK3L	l	KK3L
Cumberland	145.450	-	K3MWI	al	MountrnARC
Frostburg	147.240	+	KK3L	lt156.7	KK3L
Hagerstown	147.375	+	K3UMV	o	K3UMV
Lonaconing	147.315	+	N3JJK	et118.8	N3JJK
Midland	146.880	-	KG8GN	art118.8	Mountrn ARC
Oakland	146.805	-	KB8NUF	(ca)xz t 118.8 tt7 911	GCARES
Oakland	147.105	+	WJ3V	a	WMARC

MASSACHUSETTS

BOSTON - 128

Belmont	145.430	-	WA1TFJ	o 67.0	WA1TFJ
Beverly	147.390	+	WA1PNW	er	CD
Boston	145.210	-	WA1GHL	oe	
Boston	145.230	-	W1BOS	ox88.5	BARC
Brookline	146.985	-	W1UQ	o(ca)Wx	
Dedham	147.210	+	W1JLI	o100.0	
Lexington	145.110	-	N1AU		
Lynn	145.330	-	W1LRX		
Lynn	147.015	+	W1DVG		
Newton	147.360	+	W1HEB	o	MDLSX
Quincy	146.670	-	KA1HKP	o(ca)eIR	MMRA
Revere	146.790	-	K1VLK	(ca)e	
Salem	146.880	-	KA1KFQ	oaezr	
Saugus	146.910	-	K1SVP	o(ca) DSer	MDLSX
Stoneham	146.715	-	N1NVL	o(ca)eIR	MMRA
Wakefield	147.075	+	WA1RHN		

BOSTON - NORTH

Andover	146.835	-	W1CUO	o(ca)erz	
Billerica	147.120	+	W1DC	o	1200 ARC
Danvers	145.470	-	KA1LQX	oaez	
Gloucester	145.130	-	K1MSS	o(ca)ez	CAARA
Haverhill	145.350	-	KT1S	o(ca)ezA	
Haverhill	146.625	-	K1KKM	o(ca) ettA RB	PRA
North Andover	145.290	-	KA1LFD	o(ca)e167.9	
Topsfield	147.285	+	W1VYI	o(ca)ez 107.2	ESSEX

BOSTON - SOUTH

Attleboro	147.195	+	WS1H	o(ca)e 100.0	SMHARC
Bridgewater	147.180	+	N1FDX	oaelx67.0	
Fall River	145.150	-	WA1DGW	oaer 123.0	BRSTL
Foxboro	147.375	+	WB1EMT	o(ca)e	FARC
Medway	147.060	+	W1KG	o	
Norwell	145.250	-	AC1M	oe	
Scituate	145.390	-	WA1QWT		
Sharon	146.865	-	W1TEA		

MASSACHUSETTS

Location	Output	Input	Call	Notes	Sponsor
Stoughton	146.775	-	W1WSN		
Taunton	147.135	+	ND1N		
Walpole	146.895	-	K1HRV	oerWx	
Walpole	147.090	+	K1UHU	o	
Weymouth	147.300	+	AC1N		
Whitman	147.225	+	WA1NPO	oer67.0	Whitman
BOSTON - WEST					
Carlisle	146.955	-	W1FC		
Chelmsford	145.490	-	N1GYG	o(ca)e71.9	
Framingham	147.150	+	K1AZE	o(ca)r	
Marlboro	146.610	-	N1BHI	o(ca)eIR	MMRA
Marlboro	147.270	+	W1AQI	c(ca)e	
Maynard	147.240	+	WA1NPN	o(ca)l	
Southboro	145.270	-	KA1AXY	oe	DG ARC
Waltham	146.640	-	WA1GEP	oexzWx	
Wellesley	147.030	+	W1TKZ	oe	Wellsly
Weston	146.820	-	KA1AL	o(ca)eIR	MMRA
CAPE & ISLANDS					
Dennis/Yarmth	147.045	+	WA1UMG		
East Harwich	147.330	+	W1VTX	o	
East Sandwich	146.730	-	W1SGL	o	CC/IARA
Fairhaven	145.490	-	KA1WBF	o(ca)erxWx	
Falmouth	146.655	-	WA1GPO		
Nantucket	145.310	-	W1UF	o	
Plymouth	146.685	-	WS1K	o(ca)	MAYFLWR
Provincetown	147.255	+	WA1KZT	oe	PARC
South Dartmouth	147.000	+	K1YMW		
Wareham	147.315	+	N1BBT		
CENTRAL - SPRINGFIELD					
Chicopee	147.075	+	WC1AAE	cer	CCDA
Holyoke	146.940	-	K1ZJH	o	
Monson	147.105	+	KA1JVC	o	NYNES
Springfield	146.670	-	N1AGV	o(ca)A	MitRA
Springfield	146.700	-	W1MBT		
West Brookfield	145.310	-	WA1UWZ	o	
CENTRAL - WORCESTER					
Clinton	146.655	-	W1YSB	oaer74.4	CD
Fitchburg	145.450	-	W1GZ	o(ca)ez	MARA
Fitchburg	147.315	+	WB1EWS	o	
Harvard	145.410	-	K1BOX	o74.4	
Oxford	147.255	+	K1AOI	o	
Paxton	146.970	-	W1BIM	oe	
Templeton	145.370	-	WO1E	oatxel	
Warren	147.210	+	K1UJT	oaer	
Worcester	146.925	-	W1YK	o(ca)elz	WPI
PIONEER VALLEY					
Amherst	145.130	-	KD1XP	o XA	KD1XP
Greenfield	146.985	-	KB1BSS	oaexA	FCARC
				Wx136.5	
WESTERN					
Gt Barrington	145.270	-	KA1OA	oaelz100.0	
Mt Greylock	145.210	-	WA1WMG	etlryx	
Mt Greylock	146.910	-	K1FFK	oeWx	NB RC

190 144-148 MHz

MASACHUSETTS-MICHIGAN

Location	Output	Input	Call	Notes	Sponsor
Mt Lenox	145.290	-	WA1WMG	oz	
North Adams	145.490	-	KC1EB	o	
Pittsfield	147.030	+	K1FFK	oe	NB RC
Washington	146.715	-	WA1SFU		
MICHIGAN - MARC					
ANN ARBOR					
Ann Arbor	146.960	-	K8PBA	o(ca) ez 1Z	ARROW
Chelsea	145.450	-	NT8F	oer	CHELSEA
Chelsea	146.980	-	NT8F	oerz	CHELSEA
BATTLE CREEK					
Battle Creek	145.150	-	W8HVG	oalz	IRA
Battle Creek	146.660	-	W8DF	o(ca)etz	SMARS
BAY CITY					
Bay City	145.310	-	N8BBR	o	BAARC
Bay City	147.360	+	N8BBR	oe	BAARC
Midland	147.000	+	W8KEA	oaez	MidLndARC
CENTRAL					
Alger	147.220	+	WR8B	o(ca)pl6A	TART
Alma	145.370	-	W8GYD	oatrze	MARSCC
Edmore	146.800	-	WB8VWK	oerzpl1A	CMARA
Farwell	147.200	+	WD8MQR	oerz	CMARA
Gladwin	145.170	-	KA8QZI	o	KA8QZI
Gladwin	147.180	+	WT8J	o	GLADWIN
Lake	146.960	-	N8LWH	o	N8LWH
Mt Pleasant	145.150	-	W8HVG	oaelz	IRA
Pleasant Valley	146.720	-	AA8Y	oe	CMARA
DETROIT					
Clarkston	146.840	-	K8NWD	oarz	CRA
Dearborn	147.160	+	N8DJP	o(ca) lrz 1Z	N8DJP
Detroit	145.110	-	W8DET	o(ca) lrze 1Z	HGHTCHRG
Detroit	145.330	-	W8ICN	o(ca)lz1Z	ERAA
Detroit	146.760	-	KC8DCS	oz AR pl-1Z	SPIRIT 76
Drayton Plains	145.430	-	WB8BDE	o(ca)ezlm	DWRA
Livonia	145.350	-	K8UNS	oadvr	LIVONIA
Mt Clemens	147.200	+	N8HZL	oaepl1Z	MACOMBEMG
Northville	145.170	-	K8RUR	ol	I 94 ARC
Oak Park	146.640	-	N8MLM	o(ca)rz	DART
Oxford	145.250	-	K8ZZC	o	OCARS
Pontiac	145.410	-	N8EQD	oaez	BMW
Roseville	147.220	+	N8EDV	ol	N8EDV
South Lyon	147.040	+	N8MQW	oaez	LSD RA
Troy	145.130	-	K8NA	o pl 1z	SE MI DX
Troy	147.140	+	N8KD	o	SMART
Utica	147.180	+	WA8Z	o(ca)ez	USECA
White Lake Twp	145.490	-	N8BIT	o(ca)zael	8 BIT RG
Wyandotte	147.240	+	K8SB	oe	DNRVRARE
Ypsilanti	146.920	-	K8RUR	oalz	I 94 ARC

MICHIGAN

Location	Output	Input	Call	Notes	Sponsor
EASTERN					
Bad Axe	145.470	-	K8JXX	o	LHARC
Sandusky	146.860	-	W8AX	oe pl 1Z	W8AX
FLINT					
Burton	147.380	+	N8NE	oael	FAIR
Fenton	146.780	-	KB8OUX	oa	FAARA
Flint	147.260	+	WD8JCN	oe	GC ARES
Owosso	147.020	+	N8DVH	o(ca)e	N8DVH
Rankin	145.190	-	WA8YUC	o(ca)elz dsm	RARG
GRAND RAPIDS					
Grand Rapids	145.410	-	W8USA	oierzZA	MARA
Grand Rapids	146.700	-	K8EX	o	GRARA
Grand Rapids	147.160	+	W8HVG	oaelz	IRA
Lowell	145.270	-	W8LRC	oaez	LOWELL
IONIA					
Portland	145.130	-	KA8YQZ	oerpl94.8	ICARES/RAC
KALAMAZOO					
Kalamazoo	147.000	+	W8VY	o(ca)erz 94.8	Kalamazoo
Kalamazoo	147.040	+	K8TIW	oatlz94.8	SMART
Pine Lake	146.840	-	W8YMG	e	W8YMG
LANSING					
Lansing	146.700	-	W8SFA	oeARWx	L.C.D.R.A.
Lansing	146.940	-	W8SFA	oer	L.C.D.R.A.
Okemos	145.39J	-	W8SFA	oer	L.C.D.R.A.
MUSKEGON					
Holton	147.320	+	WD8MKG	oerzt9pl	WD8MKG
Muskegon	146.820	-	K8WNJ	oertA 94.8	MCCDRC
NORTH CENTRAL					
Cheboygan	145.110	-	N8QFW	o	N8JCN
East Jordan	147.280	+	N8MJE	o(ca)rz	C.O.L. ARC
Gaylord	146.820	-	N8JTQ	o(ca)exz A Wx	TOMARC
Grayling	145.130	-	WD8LUM	oae	A.R.A. HN
Pellston	147.240	+	WA8EFE	o	WA8EFE
Vanderbilt	145.290	-	W8HVG	oaelz	IRA
NORTHEAST					
Alpena	145.490	-	N8BIT	o(ca)zael	N8BIT
Fairview	145.350	-	WT8G	oae	AVARC
Mio	145.190	-	N8SCY	o	N8SCY
Oscoda	145.430	-	KL7IYK	o	THUNDERBAY
Oscoda	146.900	-	KB8RWG	o	ALCONA
Rogers City	147.020	+	WB8TQZ	oae	P.I. CO.
Tawas City	146.640	-	KA8AIP	o	I.C.A.R.E.
West Branch	145.410	-	WA8YUC	cpl	R.A.R.G.
West Branch	146.940	-	WB8UJB	o	OARS
NORTHWEST					
Benzonia	145.230	-	N8VKC	o	CONSULTING
Cadillac	147.160	+	W8HVG	oaelz	IRA
Fife Lake	145.210	-	KG8CU	o	
Lake Leelanau	145.390	-	WA8ABL	o	LEELANAU

192 144-148 MHz

MICHIGAN

Location	Output	Input	Call	Notes	Sponsor
Lake Leelanau	146.920	-	N8JKV	o pl-2A	N8JKV
Manistee	146.780	-	N8OVA	t9	WMRA
Traverse City	145.150	-	W8HVG	oalz	IRA
Traverse City	145.270	-	N8KWT	o	I.O.O.K.
Traverse City	146.860	-	W8SGR	oae	CHERRYLAND
Traverse City	147.100	+	K8WQK	oer	CHERRYLAND
PORT HURON					
Port Huron	146.800	-	NA8I	o(ca)pl1Z	NA8I
Port Huron	147.320	+	AA8K	oer	AA8K
Riley Center	147.300	+	K8DD	oer	PHART
SAGINAW					
Saginaw	146.500	147.500	KB8OCC	o	HERITAGE
SOUTH CENTRAL					
Coldwater	147.300	+	WD8KAF	oerpl1Z	BCARC
Homer/Marshal	145.350	-	W8NZ	o	ECCR
Marshall	147.120	+	K8ZRL	o(ca) pl erlz	BATTLECRK
Nashville	146.500	147.500	AA8GR	o(ca)tz	AA8GR
SOUTHEAST					
Adrian	145.370	-	W8TQE	oaez 85.4	ADRIANARC
Milford	146.900	-	W8VPD	o(ca)	MILFORD
Monroe	145.310	-	W8YZ	ole-sun	MONROEEMG
Monroe	146.720	-	WA8EFK	o(ca) elrzw	RIVER RASI
SOUTHWEST					
Allegan	147.240	+	KB8VZE	oatzaraez	ACARC
Centreville	145.310	-	WB8ZEQ	o(ca)eA 94.8	ARPSA
Muskegon	145.330	-	W8HVG	o	W8HVG
St Joseph	146.720	-	KE3K	o(ca)ez 131.8	SUNSETCOA
Sturgis	145.500	147.500	N8XFK	o	N8XFK
Walkerville	145.430	-	NW8J	o	NW8J
TRAVERSE CITY					
Traverse City	147.380	+	KA8HIB	or	KA8HIB
WEST CENTRAL					
Big Rapids	146.740	-	WD8DLK	oe	BIG RPDS
Cedar Springs	146.880	-	NW8J	oe pl-4A	NW8J
Fremont	146.920	-	N8ACL	oaze	NWYGO CO
Ludington	145.310	-	W8HVG	o	IRA
Ludington	145.470	-	WZ8T	o	MASON CO.
Ludington	146.620	-	WB8ERN	oer	NICK'S
WhitCld/BigRapids	145.290	-	W8HVG	oalz	IRA
MICHIGAN - U/P					
UPPER PENINSULA CENTRAL					
Escanaba	147.150	+	N8HUX	o(ca)z	DeltaCoRA
Iron Mountain	146.850	-	WA8FXQ	o(ca)ez	MchAConRC
Ishpeming	146.910	-			
Marquette	146.760	-			
Marquette	146.970	-	KE8IL	o(ca)ez	MrquittRA

MICHIGAN-MINNESOTA

Location	Output	Input	Call	Notes	Sponsor
Menominee	147.000	+	W8PIF	o(ca)e 107.2	M&MARC
Republic	147.090	+	KG8ZL	oe-sun	CUPRA
Stephenson	147.330	+	WD8DON	oe	WD8DON
UPPER PENINSULA EAST					
Manistique	146.700	-	KE8KB	o(ca)	KE8KB
Manistique	146.790	-	WD8EIB	o	MARA
Newberry	146.610	-	KA8CEO	o(ca)	SPARK
Pickford	146.640	-	WB8SPT	o	EUPRA
UPPER PENINSULA WEST					
Bessemer	146.760	-	K8ATX	o(ca)	BlkJckRA
Calumet	147.315	+	KB8ZHB	oaez	KewCoRA
Gaastra	145.290	-	N8IEQ	o	N8IEQ
Hancock	146.880	-	W8CDZ	oaez	CoprCtyRA
Iron River	145.170	-	N8OYA	o(ca)e 107.2	IRARC
L'Anse	146.670	-	W8CDZ	ox	CoprCtyRA
White Pine	147.300	+	N8JUP	o	THARC
Winona	146.730	-	W8UXG	oa	SARA
MINNESOTA					
STATEWIDE					
Statewide	145.230	-	SNP	SNP	SNP
CENTRAL					
Big Lake	146.775	-	AAØTR	o	SHERBCRG
Collegeville	147.015	+	WØMBD	oxsuplnk 785	STCLOUDRC
Hutchinson	147.375	+	WAØGMY	o	CITYOFHUT
Milaca	145.350	-	WBØMPE	opl141.3	WBØMPE
Mora	147.240	+	KØCRB	oe	KØCRB
Paynesville	145.270	-	WDØDEH	o	PAYNSRA
Princeton	145.470	-	NØWEM	o e	SHCNTYRG
Princeton	146.895	-	NØRPP	oael pl 100.0	SHERBCRG
St Cloud	146.835	-	NØOYQ	oepl85.4	NØOYQ
St Cloud	146.940	-	NFØH	oa	STCLDARC
Wadena	147.330	+	KBØDMD	o	WADENARC
DULUTH					
Canyon	145.270	-	NØBZZ	o	NØBZZ
Duluth	145.150	-	NØGFA	o e	NØGFA
Duluth	146.940	-	WØGKP	oae	AROWHDCR
Duluth	147.180	+	KAØTMW	oaewxlk to 442.6	+KEØTX
Duluth	147.375	+	WBØEAL	o	WBØEAL
EAST CENTRAL					
Forest Lake	146.730	-	KØHPY	oltoisle, mn	KØHPY
Isle	146.610	-	WBØSYO	o l to forest lk	WBØSYO
Moose Lake	147.000	-	NØBNG	oe	MOOSELKRA
Mora	146.790	-	KAØEVR	o (ca)	MORAORA
North Branch	145.230	-	NØKVL	snp pl 100.0	NØKVL

MINNESOTA

Location	Output	Input	Call	Notes	Sponsor
North Branch	147.315	+	WBØOND	oe lk to 146.985	SARCASM
Rush City	145.330	-	NØABR	oa	NØABR
MPLS-ST.PAUL					
Apple Valley	145.410	-	NJØM	opl77.0	APPLEVYRA
Bloomington	147.090	+	KBØTBL	o(ca)e	A R A B
Burnsville	147.210	+	WØBU	oae wx	TCRC
Carver	147.165	+	WBØRMK	oae pl 107.2	CRVRARES
Columbia Hts	145.210	-	WBØBWL	o lk to 444.000	MNLINK
Columbia Hts	147.060	+	KØHPY	oe	KØHPY
Coon Rapids	146.670	-	KBØVYD	oae wx	ANOKACRC
Corcoran	147.285	+	WØSBR	oe	MILLS RC
Eden Prairie	146.880	-	WAØVLL	o	SWRPTRASN
Edina	145.430	-	WDØFSC	c pl	WDØFSC
Edina	147.390	+	KØJE	or	TWINTNRPT
Gem Lake	145.250	-	KØTWG	o lk to 29.66	+KØLAV
Golden Valley	146.820	-	WØPZT	o(ca)ep l 127.3	MARC
Hudson, WI	146.955	-	KØLAV	o supink 787	+WBØBWL
Inver Grove	146.985	-	WBØOND	oe l	SARCASM
Little Canada	146.925	-	NØNFO	o arwxpl 107.2	RAMCOESVC
Long Lake	147.315	+	WBØOND	o lk to 146.985	SARCASM
Maple Plain	147.000	+	KØLTC	o (ca)	RARC
Maplewood	147.120	+	WBØBQG	o	3M ARC
Minnnetonka	145.450	-	NØBVE	oe lk to 444.65	MHRA
Mpls	145.110	-	WBØGDB	digital 9600 baud	TWINSLAN
Mpls	145.150	-	WBØGDB	space shuttle audio	WBØGDB
Mpls	145.290	-	NØDCA	o l	29/66 RG
Mpls	145.370	-	AEØX	oae pl 114.8 lk	MIDWESTRA
Mpls	146.640	-	WAØNLP	o (ca) pl 107.2	HNYWELARC
Mpls	147.030	+	WBØMPE	o	WBØMPE
Mpls	147.150	+	WØYC	o	UOFM ARC
Mpls	147.180	+	NØJAL	o	NØJAL
Mpls	147.270	+	WBØZKB	o msp airport	WBØZKB
Oakdale	146.850	-	WDØHWT	o(ca)x wxlktto53.25	MARA
Richfield	145.390	-	WBØPWQ	oe pl 103.5	RICHPSAF
St Louis Pk	146.760	-	WØEF	oae wx	TCFMCLUB
St Michael	147.345	+	NØLGF	o	NØLGF

MINNESOTA

Location	Output	Input	Call	Notes	Sponsor
St Paul	145.170	-	NØGOI	o lk to 53.47	MAGIC
St Paul	145.310	-	KØAGF	oa	STPAULRC
Stillwater	145.230	-	KBØSCE	snp pl 114.8	STILLWRC
NORTH CENTRAL					
Aitkin	146.715	-	KBØRW	o	KBØRW
Bemidji	145.450	-	KBØMM	oe	TURTLRVRH
Bemidji	146.730	-	KAØKWM	oasuplnk 236	PAULBARC
Big Falls	146.910	-	WVØG	o	KCARS
Brainerd	147.030	+	KØQIH	oa wx	BRAINARC
Gheen Hill	147.210	+	WVØG	o	KCARS
Grand Rapids	146.880	-	KØEL	oaez	NOLKSARC
Grand Rapids	147.075	+	KKØF	o l	NORTHLKRC
Grand Rapids	147.255	+	WBØSLI	cpl88.5	GRFROGGER
Greenbush	147.060	-	NØKSS	oe l	LKOFWDRA
Int Falls	146.610	-	WVØG	oa	KCARS
Int Falls	146.970	-	KØHKZ	oe	KØHKZ
Lengby	147.270	+	WBØHUJ	oel	PAULBARC
Loman	146.670	-	WJØY	o	WJØY
Loman	147.345	+	WDØGTM	o	WDØGTM
Longville	146.955	-	WØETY	o (ca) z	+WØECJ
Northome	146.760	-	WVØG	oe	KCARS
Pequot Lakes	147.090	+	KBØSYA	o lk 444.950	BRNLKARA
Pequot Lakes	147.225	+	KØLAV	osuplnk 737	KØLAV
Roosevelt	147.000	-	NØLAH	o a e	LKWOODSRA
Walker	147.390	+	NØGNM	o	CASHUBARC
NORTHEAST					
Cloquet	146.670	-	WAØGWI	oa	WAØGWI
Ely	147.240	+	WØRYX	o	VERMILARC
Gilbert	147.150	+	WDØFQO	oa	MESBIWIRA
Grand Marais	146.895	-	KBØTAI	o a	BWARC
Hibbing	146.790	-	KBØHYB	oae	MIDRGARC
Hibbing	147.120	+	NØEUR	oa	NØEUR
Hoyt Lakes	146.640	-	NØOIW	o	+ NØOIU
Hoyt Lakes	146.760	-	KBØBK	oae	ENDOFLNRC
Proctor	147.285	+	KRØB	oe	LKSUPDXCB
Silver Bay	147.090	+	KFØQG	oa	NOSHORERA
Silver Bay	147.195	+	WL7AEC	o	WL7AEC
NORTHWEST					
Barnsville	147.060	+	KCØSD	oxl suplnk 327	KCØSD
Detroit Lakes	146.820	-	NØMVN	oe	DETLKSARC
Fisher	146.700	-	KAØDTV	oysuplnk 327	NOSTARS
Karlstad	145.470	-	KAØNWV	osuplnk 327	KAØNMV
Park Rapids	147.300	+	KØGUV	o	KØGUV
Wannaska	147.090	+	NØLAH	oae	LKOFWDRA

MINNESOTA-MISSISSIPPI

Location	Output	Input	Call	Notes	Sponsor
Wolverton	147.150	+	NØCBV	o lk to 147.000 (nd)	NØCBV
SOUTH CENTRAL					
Blue Earth	147.000	+	KØUSR	o l	BLUERTHCD
Fairmont	146.640	-	KØSXR	oa	FAIRMTRC
Hampton	147.360	+	KØJTA	oae	KØJTA
Le Sueur	146.610	-	WBØERN	oapl136.5	LESUERRG
Mankato	147.045	+	KØFTB	o	MNVALRA
Mankato	147.240	+	KØKLY	o	MNVALEYRA
New Ulm	146.805	-	NØVQA	o	NWULMARC
New Ulm	147.330	+	WlØD	opl100.0	NEWULMRG
St Peter	147.135	+	WQØA	o(ca)ep1 100.0	SCAN
Waseca	146.715	-	WAØCJU	o(ca)z	VIKINGARS
Waseca	146.940	-	WAØCJU	oe wx	VIKINGARS
SOUTHEAST					
Austin	145.470	-	WAØRPS	o	AUSTINRC
Austin	146.730	-	WAØRPS	oaez	MOWERCD
Clarks Grove	146.880	-	WAØRAX	o	ALBLEARC
Cottonwood	146.625	-	KBØTOK	o	+ WBØGJF
Faribault	146.790	-	WBØNKX	oae	FAIRBARC
La Crescent	146.970	-	KØJYB	oae	RVRLNDARC
Northfield	146.655	-	WØIHI	oe	WØIHI
Owatonna	145.190	-	NØFDY	oael	NØFDY
Owatonna	145.490	-	KAØKEL	oelr	OWASTELAC
Owatonna	147.105	+	WBØVAJ	oae l	WBØVAK
Red Wing	147.300	+	KDØAU	o	HIWATVATC
Rochester	146.625	-	WBØSBH	o	OLMSTDES
Rochester	146.820	-	WØMXW	oae	ROCHARC
Spring Valley	147.015	+	NØZOD	o e	SPGVLYEMS
Winona	146.640	-	WBØBDI	oae	WINONARC
Winona	147.150	+	WDØHAD	oe	+ OTHERS
Winona	147.285	+	NØPDD	o	NØZQU
SOUTHWEST					
Chandler	147.225	+	NØPKZ	o(ca)elk to 147.075	NØPKZ
Hills	147.075	+	NØPKZ	oae lk	NØPKZ
Holland	145.110	-	KAØBWS	o	KAØBWS
Marshall	147.195	+	WØBM	o	MARSHALRC
Redwood Falls	146.865	-	KBØCGJ	oae z	REDWARA
Worthington	146.670	-	WAØLUT	o	WORTHARC
WEST CENTRAL					
Alexandria	146.790	-	WAØVVM	o a e suplnk253	RUNESTNRC
Benson	147.360	+	WØELC	o	WØELC
Fergus Falls	146.640	-	KØQIK	oae	LKREGARC
Ulen	146.685	-	WØQQK	oa	WØQQK
Willmar	146.910	-	WØSW	oe x	WILLEAR
Willmar	147.030	-	WØSW	oa	WILLMEAR
MISSISSIPPI					
Aberdeen	147.270	+	WB5USN	oa	
Ackerman	147.120	+	NO5N	o	

MISSISSIPPI

Location	Output	Input	Call	Notes	Sponsor
Amory	146.940	-	KB5DWX	olt192.8	
Amory	147.090	+	KB5DSN	o	
Bay St Louis	146.700	-	WB4FUR	o	NASA/SSC
Bay St Louis	146.850	-	K0VNO	o	
Biloxi	146.730	-	KC5IF	oaz	MCARA
Biloxi	146.790	-	K5TYP	oae	KARC
Booneville	145.190	-	WB5UVT	oae	Bnvil RO
Bude	146.850	-	K5JMD	oet103.5	SW MS ARC
Byhalia	145.330	-	N4DRL	oael	
Byhalia	147.225	+	N4DRL	o	N4DRL
Chatawa	145.310	-	WB5GOJ	o(ca)RB	WB5GOJ
Collins	146.985	-	N5LRQ	oeRBt136.5	
Columbia	147.285	+	N5SPF	o	KB5EZN
Columbus	145.430	-	KA5LVU	oa	
Columbus	147.000	+	KA5GOU	oa	
Corinth	145.390	-	KA5RPB	oa	
Corinth	146.925	-	WB5VOJ	ot107.2	WB5VOJ
Corinth	147.000	-	K5UFH	o	K5UFH
Corinth	147.285	+	KB5TGA	oaelRB	
D'Iberville	145.410	-	KC5IF	o(ca) azRB	KC5IF
Ellisville	146.835	+	N5DWU	ct	
Ellisville	146.865	+	N5DWU	oelt136.5	N5DWU
Ellisville	146.895	+	N5DWU	olRBt136.5	
Ellisville	146.955	-	N5EKR	o	
Forest	147.390	+	AB5SO	o(ca)et100.0	
Gloster	145.430	-	KA5BEE	ot136.5	OSARC
Greenville	146.820	-	WA5MBA	oa	
Greenville	147.345	+	KG5SF	o	
Greenwood	146.715	-	KA5TQY	o	
Grenada	146.700	-	WB5LVA	o	
Gulfport	145.330	-	KK5RK	oaez	
Gulfport	147.375	+	KA5VFU	o	
Hattiesburg	145.190	-	W5CJR	o	
Hattiesburg	145.370	-	KA5NNX	o	
Hattiesburg	146.775	-	W5CJR		
Hattiesburg	147.360	+	W5CJR		HARC
Hernando	146.910	-	K5VV	oa	OLDE TYME
Isola	146.955	-	KC5OB	o	KC5OB
Iuka	146.850	-	WB5MFK	oa	
Jackson	145.390	-	KB5KGE	o	
Jackson	146.760	-	W5AXQ	o	JARC
Jackson	146.880	-	K5QNE	oaezt88.5	
Jackson	146.940	-	KA5SBK	oezRBt100.0	
Jackson	147.000	+	AG5Y	ct	SAS RS
Jackson	147.075	+	NC5Y	cat	NC5Y
Jacnito	147.150	+	WB5HKK	oa	
Kosciusko	146.850	-	W5LWC	o	
Laurel	146.610	-	KB5RQL	o(ca)ez	LARC
Laurel	147.030	-	WV5D	o	Med Ctr
Laurel	147.255	+	KC5RC	oe	JCARC
Louisville	147.360	+	KB5PKU	oae	WC ARC
Madison	146.640	-	KB5RZP	o	JARC

198 144-148 MHz

MISSISSIPPI

Location	Output	Input	Call	Notes	Sponsor
Magee	146.820	-	K5HYE	oe	SCARC
Magee	147.300	+	KA5LNY	oe	
McComb	146.940	-	K5JMD	oet103.5	
McHenry	147.330	+	KK5RK	oe	CD
Mendenhall	145.110	-	K5HYE	oe	
Meridian	145.410	-	N5DWU		
Meridian	146.700	-	W5FQ	o(ca)ez	
Monticello	147.015	+	N5JHK	oae	N5JHK
Mooreville	146.640	-	WB5NAY	oa	
Natchez	146.685	-	W5KHB	o	W5KHB
Natchez	146.910	-	K5OCM	oa	ON ARC
Natchez	147.360	+	K5SVC	oe	
New Albany	146.670	-	K5DGL	oae	BAPTHOSP+
New Hebron	147.090	+	N5MRS	cazatIRB	
Ocean Springs	147.030	+	W5LDD	oe	
Okolona	145.110	-	KC5NIX	o	
Olive Branch	145.350	-	KA5WMH		
Oxford	145.290	-	KC5KLW	o	
Oxford	145.470	-	NU5O	oelt107.2	
Pascagoula	145.110	-	W5WA	cazt	JARC
Pascagoula	146.880	-	N5AAY	oa	
Pascagoula	146.970	-	KI5ZH	o	KI5ZH
Pearl/Rankin Co	147.150	+	KF5IZ	oaezt88.5	
Petal	145.170	-	N5DWU	oIRBt136.5	
Philadelphia	147.330	+	N5EPP	o	NARC
Picayune	145.150	-	K5LFP	oa	PR ARC
Picayune	147.180	+	K5LFP		PR ARC
Polkville	147.045	+	KB5LCL	oelt141.3	
Pontotoc	147.380	+	WB5NAY		
Poplarville	145.210	-	WA5WRE	oa	WA5WRE
Port Gibson	146.625	-	KE5WO	o	
Purvis	146.670	-	KB5ZCX	o	
Richton	145.490	-	N5DWU		
Richton	147.060	+	N5OCF	o	N5OCF
Rose Hill	145.130	-	N5LRQ		
Senatobia	146.985	-	KB5DMT	o	
Sharon	145.450	-	N5ZQC	oe	
Soso	147.135	+	KB5UIX	ct	KB5UIX
Southaven	145.370	-	N5PYQ	oelt107.2	
Starkville	146.730	-	W5VZF	o	MRA
Starkville	146.805	-	KF5C	o(ca)	
Sumrall	147.195	+	KA5FYW	o	SARC
Tupelo	145.490	-	N5VGK	oe	
Tupelo	147.240	+	N5ELS	oa	TUPELOARA
Union	147.210	+	N5SPJ	o(ca)	ECMARC
				ezalt100.0	
Utica	145.350	-	N5ZMZ	o	N5ZMZ
Utica	147.345	+	N5ZMZ	o	N5ZMZ
Vicksburg	145.290	-	WJ5L	o	WJ5L
Vicksburg	146.805	-	KJ5OB	o	KJ5OB
Vicksburg	147.270	+	WB5YKR	o(ca)	VARC
				ezt100.0	
Vossburg	146.925	-	N5DWU	o	

144-148 MHz 199
MISSISSIPPI-MISSOURI

Location	Output	Input	Call	Notes	Sponsor
Walls	145.270	-	N5NBG	o(ca)t162.2	
Water Valley #	147.000	-	WB5QFX	o	TLHA
Waynesboro	146.925	-	KI5WK	oIRBt136.5	
Waynesboro	147.105	+	KB5SAR	o	
Waynesboro	147.315	+	N5DWU	o	
West Point	147.180	+	KC5LIO	oae	CCARA
Wiggins	145.270	-	KB5DZJ	o(ca)e	
Winona	146.970	-	N5EYM	oa	N5EYM
MISSOURI					
CAPE GIRARDEAU					
Cape Girardau	146.610	-	WBØTYV	oa	WBØTYV
Cape Girardau	146.940	-	WBØTYV	o	WBØTYV
CENTRAL					
Boonville	147.360	+	WØKGJ	o(ca)z	BnvilleRC
Bynumville	147.390	+	KAØUAI	orr	ChartnARS
Eldon	146.955	-	KAØRFO	o(ca)el	Lake Link
Laurie	146.730	-	WØLNO	oe	LkOzksARC
Marshall	146.925	-	WBØWMM	o	IndFtHARC
Marshall	147.165	+	WBØWMM	oaz	IndFtHARC
Mexico	147.255	+	NUØH	oarz	AudrnARC
Moberly	147.090	+	NØAUU	oe	TriCtARC
COLUMBIA/JEFFERSON					
Ashland	146.685	-	WØDQJ	o(ca)er	KFMZRADIO
Columbia	146.610	-	K4CHS	(ca)z127.3	
Columbia	146.760	-	KØSI	oaz	CMRAssn
Fulton	146.865	-	NØKKR		
Fulton	147.315	+	KCØMV	or	C.A.R.L.
Jefferson City	147.000	-	KØETY	za100.0	MidMO ARC
Linn	145.390	-	NØDMI	o	
EAST CENTRAL					
Augusta	146.925	-	KAØRFO	o(ca)l	Lake Link
Beaufort	147.180	+	WBØQGR	o(ca)er	
De Soto	146.700	-	KØMGU	o	SHO-ME
De Soto	146.880	-	KØMGU	oaz	+ WØNAZ
Farmington	147.030	+	AFØJ	e(ca) 100.0	EtnOzkARC
French Village	147.105	+	KBØTLL	ol	JeffCoARC
Hillsboro	147.075	+	KBØTLL	o(ca)lz	JeffCoARC
O'Fallon	145.330	-	KAØLZN	o(ca)el	KAØLZN
Potosi	146.835	-	NØKUC	o	ShoMeIARC
Potosi	147.195	+	NØWNC	o	NØWNC
Ste Genevieve	146.625	-	KØQOD	oer	DOERSARC
Washington	147.240	+	WAØFYA	o(ca)erz	ZBARC
KANSAS CITY					
Barry	146.790	-	WAØKHP	o(ca)	ClayCoARC
Belton	147.015	+	KØDUT	erz	BeltonECV
Excelsior Spg	145.190	-	NØIGD	o(ca)el	OPARC
Excelsior Spg	147.375	+	KBØSYJ	107.2lr	RayClayRC
Gladstone	145.430	-	NØJNO	o	KCATVG
Independence	145.250	-	KBØGR	oerz	EARS, Inc
Independence	145.310	-	KBØGR	oelrz	EARS, Inc
Independence	145.370	-	KBØGR	o(ca)erz	EARS, Inc

200 144-148 MHz

MISSOURI

Location	Output	Input	Call	Notes	Sponsor
Independence	146.730	-	W0SHQ	o(ca)erz	ASCRA, Inc
Independence	147.090	+	KB0TIA	o(ca)el	IndFMARC
Kansas City	146.820	-	WB0KIX	oelr	KCARC
Kansas City	146.940	-	W0AT	oe	MidAmerFM
Kansas City	146.970	-	N0RK	oar	97USERSGP
Kansas City	147.045	+	W0AV	o	147.045RG
Kansas City	147.270	+	WA0SMG	o(ca)e	KB0PW
Kansas City	147.330	+	WA0QFJ	o(ca)erz	TWA ARC
Lathrop	147.300	+	WA0ZEK		LathropRC
Lee's Summit	145.410	-	WA0TEG	o(ca)	KCARC
Lee's Summit	146.700	-	K0JPR		K0JPR
Liberty	145.110	-	N0ELK		N0ELK
Odessa	145.150	-	KB0UDL		JAC/LAFRC
Oerfnd Park	146.910	-	WB0KKA	c(ca)ez	KCARC
Raymore	146.625	-	N0RH	o	KA0ABT
Raymore	147.120	+	N0KVW		SSARC
Raytown	145.170	-	N0RTK	oer	RaytwnARC
Smithville	146.640	-	KB0KO	oe	KB0KO
KIRKSVILLE					
Kirksville	145.130	-	W0CBL	oe	NEMOARC
NORTH CENTRAL					
Brookfield	147.345	+	W0CIT	o(ca)	N0INN
Chillicothe	147.225	+	K0MPT	o	GHARC
Macon	146.805	-	WA0JKJ	oerz	MARC
NORTHEAST					
Eolia	145.190	-	KA0EJQ	o	PkLewARES
Glenwood	145.110	-	KB0VLK	oe	Sch-Co-RA
Hannibal	146.625	-	W0KEM	oer	HannibARC
Hannibal	146.880	-	W0KEM	oer]	HannibARC
Lancaster	145.330	-	KE0MI	100.0el	KE0MI
Madison	146.985	-	N0SYL	110.9e	N0SYL
Monroe City	146.700	-	KA0EJQ	o	PkLewARES
Monroe City	146.835	-	N0SYL	oe	N0SYL
NORTHWEST					
Grant City	147.060	+	WB0UJF	o	RWElliott
Maryville	146.685	-	N0OEV	o	
ROLLA					
Rolla	145.290	-	N0WFL	192.8	
Rolla	145.450	-	W0EEE	z(ca)l 100.0	UMR ARC
Rolla	146.790	-	KB0WD	oe	RoHaRARS
SOUTH CENTRAL					
Brinktown	146.895	-	N0GYE	o	
Bunker	147.270	+	KD0IM	(ca)157.6	
Houston	147.135	+	KB0MPO	e(ca)100.0	
Laurie	145.270	-	KA0OTL		
Mountan Grove	146.745	-	K0KNC	oe	SCHC
Mountan Grove	146.940	-	KG0LF	o	KG0LF
Salem	146.655	-	WB0NRP	oer	WB0NRP
Salem	147.345	+	KB0AMZ	156.7	DentCTARC
Steelville	147.045	+	KA0LZN	oel	KA0LZN
Sullivan	145.150	-	K0CSM	o	SARC
Thayer	146.805	-	WB0LLS	o	OrgnCoARC

MISSOURI

Location	Output	Input	Call	Notes	Sponsor
Tyrone	146.850	-	NØKBC	oe	OMRG
West Plains	147.360	+	WQ1B		WQ1B
SOUTHEAST					
Benton	146.790	-	WBØTYV	o	WBØTYV
Dexter	146.820	-	WBØTYV	o	WBØTYV
Dexter	147.000	-	NØQXB	o	
Doniphan	146.640	-	NØOCX	o	
Grandin	147.150	+	KGØDV	oe	KGØDV
Kennett	146.985	-	WBØVAM		BARC
New Madrid	146.925	-	KBØTEU	o	NM Co CD
Piedmont	147.375	+	NØQAQ	oer	W.C. ARC
Poplar Bluff	145.350	-	NØKES	o(ca)	
Poplar Bluff	146.910	-	WDØAXV	o(ca)er	BluffARC
Van Buren	147.300	+	WDØAJP	oe	BluffARC
SOUTHWEST					
Aurora	146.970	-	NØHBM	oer	OzarkARS
Ava	146.625	-	WBØSUQ	oe	
Bolivar	147.060	+	KØBFM	oaelrz	LksAraARA
Branson	147.150	+	NØMLR	or	TriLksArc
Branson	147.195	+	NØIES	ol	WhiteRvVal
Branson	147.225	+	WBØZVQ	oel	HollistRG
Buffalo	147.180	+	K9HOI	o(ca)ez	BARK
Carl Junction	147.270	+	KAØIPD		
Caulfield	145.170	-	NØLPR	oe	Cld9RchC
El Dorado Spg	146.670	-	KØKRB	oe	WCFMAssn
Hermitage	147.255	+	KBØAL	oer	OIHickARC
Hollister	147.315	+	WA9SSO	oelr	TIARC
Joplin	145.350	-	NØLEX	oael	JAFR CLUB
Joplin	145.390	-	NØNFY	oe	4 ST RPTR
Joplin	147.105	+	KIØL	o	4StARCP
Joplin	147.210	+	WXØJ	oe	JoplinARC
Kimberling CY	147.345	+	KBØRXY	oaerz	KmbrlnARC
Lebanon	146.700	-	NØSQP	oe	LebanARC
Monett	145.230	-	NØWXD	o(ca)	NØWXD
Neosho	146.805	-	WØTA	o	NewtonCCD
Pittsburg	146.985	-	WDØGXL	(ca)z 110.9	+NØNWZ
Reed Spring	147.015	-	NØIRM	oe	GKD Sr+Jr
Shell Knob	145.210	-	NAØX	raz103,5	TableRock
Walker	146.850	-	NØACS	oe	VC SEMA
SPRINGFIELD					
Ozark	146.775	-	KAØWFC	o(ca)erz	CCMARS
Springfield	145.430	-	KAØFKF	oae	SMSU ARC
Springfield	145.490	-	KBØEBV	o(ca)rz	AMARC
Springfield	146.640	-	WØEBE	o(ca)elrz	SW MO ARC
Springfield	146.910	-	WØEBE	oelrz	SW MO ARC
Springfield	147.120	+	KBØE	c	SARA
ST JOSEPH					
St Joseph	146.745	-	WBØHNO	o	
St Joseph	146.850	-	WØNH	oarz	MOVAlARC
St Joseph	147.105	+	KBØAEC		

MISSOURI-MONTANA

Location	Output	Input	Call	Notes	Sponsor
ST LOUIS					
Bridgeton	146.730	-	KBØTUD	o(ca)ez	NWAR/EAsn
Clayton	146.940	-	WBØBZP	o	STL Rpt
Crystal City	146.775	-	KØTPX	100.0	TwinCYARC
Des Peres	146.910	-	W9MLT	o	STL Rpt
Ferguson	145.350	-	WAØWKI	o	FVCC ARC
Harvester	145.490	-	NØEZH	o(ca)elrz	ARESRACES
Harvester	147.330	+	KEØHM	o(ca)	KEØHM
Kirkwood	147.150	+	WØZFN	c(ca)e	TelemRC
Mryland Hgts	145.370	-	KJØA	o(ca)elrz	KJØA
O'Fallon	146.670	-	WBØHSI	o(ca)elz	StChasARC
Olivette	146.850	-	WØDCW	o(ca)rz	SuburanRC
St Louis	145.170	-	KØKYZ	c(ca)z	KØKYZ
St Louis	145.210	-	WBØQXW	o(ca)elz	+ KØYCV
St Louis	145.250	-	KAØRFO	ol	Lake Link
St Louis	145.270	-	KA9HNT	o(ca)	EEARC
St Louis	146.610	-	WØFF	o(ca)elr	+ KAØNPJ
St Louis	146.760	-	W9AIU	o(ca)el	EgyptnRC
St Louis	146.970	-	NØEIR	o	STL Rpt
St Louis	147.000	-	NØLCB	88.5a	NØLCB
St Louis	147.015	+	KAØYXU	100.0er	
St Louis	147.060	+	WØMA	o(ca)ez	McDougARC
St Louis	147.225	+	NØFLC	oe	NØFLC
St Louis	147.285	+	WØQEV	o(ca)	WashUARC
St Louis	147.360	+	KØDO	o(ca)e	MonsntARC
St Louis	147.390	+	WBØIUN	100.0e	44405RPTR
St Peters	145.410	-	KBØSWK	oe	StPtrsARC
WEST CENTRAL					
Carrollton	146.655	-	NØSAX	oe	NØSAX
Clinton	147.195	+	NØATH	o(ca)e	NØDEU
Concordia	146.775	-	AAØIY	156.7el	AAØIH
Nevada	147.135	+	WBØNYD	oe	N.A.R.C.
Sedalia	147.030	-	WØENW	o(ca)e	Sedlia RC
Warrensburg	146.880	-	NØOHD	oa	WAARCI
Warsaw	147.300	+	KØGSO		WarsawRpt
MONTANA					
RESERVED					
Statewide	145.470	-			EmergRpt
CENTRAL					
Lewistown	147.150	+	WA7LAD	oe	CMARC
EAST CENTRAL					
Glendive	146.760	-	N7HJG	oe	LYARS
Miles City	146.920	-	W7YUP	oer	SEMARC
Sidney	147.380	+	KF7FW	o	LYARS
NORTH CENTRAL					
Chester	146.640	-	WA7JYU	o	MRRA
Great Falls	146.730	-	W7ECA	oe	GFAARC
Great Falls	147.120	+	W7ECA	ox	GFAARC
Great Falls	147.300	+	W7ECA	oaez	GFAARC
Havre	146.910	-	KS7S	o	MRRA
Havre	147.090	+	KC7NV	o(ca)	KC7NV
Zortman	146.790	-	N7ARA	o	N7ARA

MONTANA

Location	Output	Input	Call	Notes	Sponsor
NORTHEAST					
Fort Peck	146.840	-	KC7RXX	o 100.0	VRC
Plentywood	147.300	+	KB7QWG	o	KB7QWG
Plentywood	147.340	+	KC7MNI	oel	Cnty Govt
Scobey	147.100	+	KB7WTK	o	NLARG
Wolf Point	146.860	-	N7WF	oe	Wind PRC
NORTHWEST					
Big Fork	146.620	-	KA5LXG/ BFK	oaelxzRB	FVRG
Cut Bank	146.610	-	WB7BTS	ol	WB7BTS
Cut Bank	146.700	-	K7HR	oe	K7HR
Cut Bank	146.820	-	W7DPK	o	HARK
Eureka	147.340	+	KC7CUE/ EUR	oaelxzRB	FVRG
Happy's Inn	145.310	-	KB7TBD/ HI	oaelxzRB	FVRG 100.0
Kalispell	146.760	-	K7LYY	o	FVARC
Kalispell	147.780	-	W7ZKA	o	W7ZKA
Lookout Pass, ID	147.020	+	WB7AUK	ol	KBARA
Polson	145.350	-	KD6WBD/ POL	oaelxzRB	FVRG
Swan Valley	147.200	+	KG7QU/SV	oaelxzRB	FVRG
Thompson Fls	147.160	+	W7TQN	o	W7TQN
Whitefish	146.820	-	K7LYY	o	FVARC
SOUTH CENTRAL					
Big Sky	146.820	-	W7LR	oeSUN	ERA
Big Timber	147.280	+	N7VMR	oelx	MRLA
Bozeman	145.250	-	KB7KB	oalz	BARBS
Bozeman	146.880	-	W7YB	oaeX	ERA
Bozeman	146.960	-	W7ED	o	ERA
Bozeman	147.180	-	KB7KB	oelx	MRLA
Livingston	146.910	-	WC7V	o	TAG
Livingston	146.980	-	WC7V	o	WC7V
SOUTHEAST					
Baker	147.180	+	KF7FW	ol	KF7FW
Billings	145.330	-	N7VMR	oel	MRLA
Billings	146.800	-	W7ECO	o	W7ECO
Billings	147.100	+	KF7ZW	ol	KF7ZW
Billings	147.200	+	K7EFA	oel	YRC
Billings	147.360	+	K7EFA	oaelz	YRC
Broadus	146.880	-	KC7KCF	oel	WMARC
Colstrip	146.900	-	KC7KCF	oe	WMARC
Colstrip	147.240	+	WA7JDX	oel	WA7JDX
Forsyth	147.320	+	KB7OIL	o	KB7OIL
Hardin	145.470	-	KB7AN	oe	KB7AN
Hysham	146.620	-	KC7KCF	o	WMARC
Red Lodge	147.000	+	WB7RIS	oe	BARC
SOUTHWEST					
Anaconda	147.080	+	K0PP	o 107.2	AARC
Boulder	147.360	+	NE7K	o(ca)	NE7K
Butte	146.780	-	N7AFS	oe107.2	N7AFS
Butte	146.940	-	WA7KZF	o114.8	BARC
Butte	147.020	+	W7VNE	oe107.3	AARC

MONTANA-NEBRASKA

Location	Output	Input	Call	Notes	Sponsor
Dillon	146.760	-	K7IMM	o	DARC
Helena	145.450	-	WB7ETT	ol	MARLA
Helena	146.850	-	W7CK	or146.2	W7CK
Helena	147.820	-	WB7ETT	o	CCARC
Phillipsburg	147.160	+	KA7NBR	o	AARC
Three Forks	147.380	+	N7HAL	oelx	MARLA
Walkerville	147.340	+	KC7KSY	olr	BARS
WEST CENTRAL					
Hamilton	146.720	-	W7KNT	o	RACES
Missoula	145.210	-	KB7ZGJ	o(ca)el RB Exp 103.5	MVRG
Missoula	146.800	-	W7PX	ol 88.5	HARC
Missoula	146.900	-	W7PX	oal 88.5	HARC
Missoula	146.960	-	W7PX	ol 88.5	HARC
Missoula	147.000	+	KI7BR	o	KI7BR
Missoula	147.040	+	W7PX	oeR	HARC
Missoula	147.240	+	N7VLA	ol	N7VLA
Plains	147.140	+	WB7WBJ	ol	WB7WBJ
Stevensville	146.660	-	KE7WR	ol 88.5	KE7WR
Stevensville	147.320	+	N7IVH	oe	N7IVH
NEBRASKA					
BELEVUE/OMAHA					
Bellevue	145.115	-	WB0QQK	o(ca) 179.9eA	VOL FD
Bellevue	147.210	+	W0WYV	o151.4A	BELLEVUE
CENTRAL					
Arapahoe	146.745	-	W0JJO	oaeRz	W0JJO
Broken Bow	146.865	-	KR0A	oe	KR0A
Broken Bow	147.060	+	W0DUZ	oe	KR0A
Burwell	147.090	+	W0FIG	oe	N LOUP
Johnson Lake	146.850	-	K0PXY	o	K0PXY
Taylor	147.000	-	W0DLM	oa	WA0GXL
CODY					
Cody	146.745	-	WB0VIV	oe solar	WB0VIV
COLUMBUS					
Clarkson	146.880	-	WB0YWL	oeA	NENARA
Columbus	146.640	-	KA0S	oaeRz	PAWNEE
Columbus	146.775	-	N0RHM	o(ca)eR	RGN 10 CD
EAST					
Blair	146.610	-	WB0MWB	oeA	WB0MWB
FREMONT					
Fremont	145.270	-	WN0L	oaez	
Fremont	146.670	-	WN0L	oeA	WN0L
Fremont	147.105	+	KF0MS	oaeR/A	KF0MS
Hooper	147.165	+	WB0IEN	oaelz	WB0IEN
Winslow	145.430	-	WB0RUS	oa eAz	LEVARA
GRAND ISLAND					
Grand Island	145.210	-	KA0RCZ	ol	KA0RCZ
HARRISBURG					
Harrisburg	147.000	-	KA0JSI	o	
HASTINGS					
Hastings	145.130	-	W0WWV	oalAz	H.A.R.C.

NEBRASKA

Location	Output	Input	Call	Notes	Sponsor
KEARNEY					
Kearney	146.625	-	KBØSKY	oael	MARC
Kearney	147.315	+	KAØRCZ	ol	KLUGE
Kearney	147.390	+	KFØJW	oel	
Overton	147.135	+	KFØJW	oel	KFØJW
				444.925R	
LINCOLN					
Beaver Xing	146.760	-	KØKKV	o xeR	LINCOLN
Beaver Xing	147.390	+	NØQEG	o(ca)elz	NØQEG
Lincoln	145.190	-	WDØCKL	o(ca)elz	WDØCKL
Lincoln	145.230	-	NØMT	o	SESOSTRIS
Lincoln	145.330	-	WDØDMS	o	WDØDMS
Lincoln	146.625	-	KAØYWP	oaez	KAØYWP
Lincoln	146.850	-	KØSCM	oaeA	LINCOLN
Lincoln	147.045	+	KAØYWP	oaelz	KAØYWP
Lincoln	147.195	+	KAØSIL	o(ca)eR	KAØSIL
Lincoln	147.240	+	NØFER	oeA	UNLARC
Lincoln	147.330	+	WØMAO	oeR	State EOC
NORFOLK					
Neligh	146.790	-	NØNNE	o	BUZRDS
Wayne	147.030	+	NØZQR	o e	WAYNE
NORTH CENTRAL					
Ainsworth	147.360	+	WMØL	ol	NIOBRA
Bassett	146.805	-	NØPIH	ol	NØPIH
Chambers	147.300	+	KAØRKB	o(ca)	
NORTHEAST					
Albion	147.375	+	KBØTLX	o	AARC
Norfolk	146.730	-	KBØSPK	o(ca)eR	EVARC
NORTHWEST					
Chadron	147.360	+	WØFLO	oARES	PINE RIDGE
Gordon	146.670	-	NØUVP	oe	SCRA
OMAHA					
Omaha	145.370	-	NØOFQ	cel	EWETAN
Omaha	145.450	-	KØBOY	o el	KØBOY
Omaha	146.940	-	WØEQU	oel	AKSARBEN
Omaha	147.000	-	WBØCMC	oael	WBØCMC
Omaha	147.000	+	WBØCMC	oael	WBØCMC
Omaha	147.300	+	WAØWTL	oae	WAØWTL
Omaha	147.360	+	KØBOY	oe	KØBOY
SCOTTSBLUFF					
Angora	147.885	-	AGØN	oelx	AGØN
Scottsbluff	145.470	-	WDØBQM	oaeA	RWMC
Scottsbluff	146.940	-	WØVQR	oaz	TRI CITY
SOUTH CENTRAL					
Heartwell	146.820	-	WØWWV	oIA	H.A.R.C.
Oxford	146.715	-	KXØM	o(ca)pl	KXØM
SOUTHEAST					
Auburn	147.075	+	WBØAPT	o	SE NEBR
Beatrice	146.790	-	WBØORU	o(ca)elz	TRARC
Fairbury	147.120	+	WBØRMO	oaeIA	JCARS
Gilead	145.470	-	KBOUAC	oeA	Or. TRAIL
Nebraska City	146.700	-	KØTIK	oaelz	KØTIK
Waco	147.270	+	WAØHOU	oeA	BLUE VAL

206 144-148 MHz

NEBRASKA-NEVADA

Location	Output	Input	Call	Notes	Sponsor
SOUTHWEST					
Cambridge	146.970	-	KAØTDT	oae	CAMB.2M
Culbertson	147.150	+	NØHWU	ol	KLUGE
Hayes Center	146.670	-	KOTAJ	ol	McARA
McCook	147.270	+	KØTAJ	oal	McARA
WEST					
Maywood	147.345	+	NØHWU	ol	KLUGE
North Platte	145.370	-	WBØIIO	o	
North Platte	146.700	-	NØMPF	oe	NOMPF
North Platte	146.940	-	WØCXH	oe	WØCXH
NEVADA					
CENTRAL					
Goldfield	146.640	-	WB7WTS	olx	WB7WTS
Tonopah	147.120	+	KB7PPG	o	KB7PPG
Warm Springs	146.850	-	WB7WTS	ol	WB7WTS
EAST CENTRAL					
Ely	146.610	-	WB7WTS	ol	WB7WTS
Ely	146.880	-	WB7WTS	o100.0	WB7WTS
Ely	147.180	+	WB7WTS	or	WB7WTS
Eureka	147.060	+	WB7WTS	o	WB7WTS
INTERSTATE I-80					
Lovelock	147.390	+	W7TA	olx123.0	SNARS
Reno	146.610	-	W7TA	olxe123.0	SNARS
Winnemucca	146.700	-	W7TA	ol123.0	SNARS
NE CALIF					
Susanville	146.835	-	K6JKC	o	LARA
Susanville	146.880	-	W6EXP	o	LARA
NORTH CENTRAL					
Battle Mt	146.910	-	KC7LCY	o	EARC
Winnemucca	146.700	-	W7TA	ol123.0	SNARS
Winnemucca	146.730	-	WO7I	o88.5	WO7I
NORTHEAST					
Elko	147.210	+	KC7LCY	o	EARC
Wells	146.960	-	KC7LCY	o	EARC
SIERRA/TAHOE					
Kings Beach	146.940	-	WA6FJS	ol	WA6FJS
Lake Tahoe	146.850	-	WA6EWV	o(ca)el	TARA
Lake Tahoe	147.240	+	NR7A	o(ca)e	TARA
Reno	147.150	+	N7RH	oxe123.0	WADG
				I-147.21	
Truckee	145.310	-	WA6FWU	o123.0	WA6FWU
Truckee	146.640	-	WB6ALS	oel131.8	PCSCR
SOUTHERN					
Angel Pk	147.180	+	WA7HXO	o	
Black Mtn	145.390	-	W9RU	o	
Boulder City	147.210	+	WB7DRJ	o	
Glendale	147.390	+	W7MZV	o	
Goldfield	146.640	-	WB7WTS	o	
Henderson	147.240	+	W7IVK	o146.2	
Hi Potosi Mtn	146.880	-	WA7HXO	o100.0	
N Vegas Local	147.090	+	KJ6CF	o	N7AXY
Nellis AFB	147.060	+	KB7RIR	o	

NEVADA-NEW HAMPSHIRE

Location	Output	Input	Call	Notes	Sponsor
Pahrump Local	146.850	-	N7RNU	o100.0	
Pahrump Valley	147.030	+	N7WFV	o	
Red Mtn	145.110	-	WA7LAT	o100.0	
Vegas Local	145.190	-	KA7BCP	o	
Vegas Local	146.670	-	WA7CYC	o136.5	
Vegas Local	146.700	-	W7IVK	o	
Vegas Local	146.940	-	K7UGE	o100.0	
Vegas Local	147.270	+	KC7DB	o	
WEST CENTRAL					
Bridgeport	146.970	-	K6PXF	o100.0	W6TD
Carson City	145.110	-	WA6JQV	o156.7	WA6JQV
Carson City	145.270	-	KB7PDE	o141.3	KB7PDE
Carson City	145.490	-	W7JA	oe123.0	SCARS
Carson City	146.820	-	N7ZFC	o	N7ZFC
Fallon	145.350	-	W6POC	o	W6POC
Hawthorne	146.790	-	WA6TLW	olx	WA6TLW
Lovelock	145.470	-	K6ALT	o123.0	CARA
Lovelock	147.390	+	W7TA	olx123.0	SNARS
Minden	145.430	-	KB7PDF	o	KB7PDF
Minden	147.330	+	WW7E	o123.0	SIERA
Reno	145.290	-	W7UNR	o	UNR
Reno	145.330	-	WA6MNM	o151.4	WA6MNM
Reno	145.450	-	W7JA	ole123.0	CARA
Reno	146.610	-	W7TA	olxe123.0	SNARS
Reno	146.670	-	W7TA	a(starUP #DWN(ap)	SNARS
Reno	146.760	-	K6ALT	o123.0	CARA
Reno	147.090	+	KD6ZM	o127.3	KD6ZM
Reno	147.120	+	K7WYC	oe123.0	USVAH
Reno	147.180	+	WA7WOP	oer	WA7NHJ
Reno	147.210	+	N7RH	o123.0 I- 147.15	WADG
Reno	147.300	+	N7RH	oaelz	WADG

NEW HAMPSHIRE

LAKES REGION

Belmont	146.790	-	N2IBS	(ca)lz 203.5	
Center Harbor	147.030	+	W1NBL		
Franklin	147.300	+	KA1BUC	oaz	
Laconia	147.255	+	NIPKD	o(ca)elz	
Meredith	147.390	+	KB1BRZ	aez	
Moultonborough	147.060	+	N2IBS	el sun 131.8	LRARC
Ossipee	145.310	-	N1DQB	oxl88.5	
MERRIMACK VALLEY					
Amherst	145.150	-	WA1LCW	oae88.5	
Concord	146.940	-	W1ALE	o	
Concord	147.225	+	KA1OKQ	o(ca)e100.0	
Derry	146.745	-	NM1D	o	KA1QBO
Derry	146.850	-	K1MNS	o(ca)ex	
Goffstown	147.330	+	WB1BXB	o	
Henniker	146.895	-	K1BKE	o(ca)erz 100.0	CYRC

208 144-148 MHz

NEW HAMPSHIRE-NEW JERSEY

Location	Output	Input	Call	Notes	Sponsor
Henniker	147.135	+	N1IMO	oael88.5	
Hollis	146.730	-	N1IMO	oael88.5	
Hudson	147.105	+	WA2ROJ	o146.2 t&r	
Manchester	145.170	-	N1FIK	o(ca)el	
Manchester	147.375	+	W1VTP	o	
Nashua	147.045	+	KA1DT	ol	
Portable	147.255	+	N1FIK	ARES/ RACES	N1FIK
Salem	147.165	+	W1GPV	o	MtM RS
MONADNOCK					
Francistown	146.685	-	N1IE	o	
Keene	146.805	-	K1XR	o100.0	
Peterborough	145.210	-	W2NSD	o	
Walpole	147.030	+	WA1DKL	oaez 100.0	MARKEM
SEACOAST					
Chester	145.190	-	K1OX	o	
Deerfield	147.000	-	KD1XZ	o	SRA
Portsmouth	146.805	-	W1WQM	o	
SUNAPEE-DARTMOUTH					
Claremont	147.285	+	N1FSR		
Hanover	147.240	+	W1GUA	oe	CVFMA
Plainfield	147.270	+	WB2HIY	oe	
WHITE MOUNTAINS					
Colebrook	147.300	+	W1HJF		
Franconia/ CannonMtn	145.430	-	K1HR	o114.8	
Littleton	147.345	+	K1HR		
Mt Washington	146.655	-	W1NH	or100.0	NHOEM
North Conway	145.450	-	N1KNR	o(ca)e	
North Haverhill	147.180	+	N1QGC	oe	N1QBC
Whitefield	145.330	-	N1PCE	oa	
NEW JERSEY					
BERGEN					
Alpine	146.955	-	K2ETN	o(ca) 141.3	CSTRDGRC
Elmwood Park	147.390	+	WA2SQQ	o(ca)l	WA2SQQ
Fair Lawn	145.310	-	KA2FXA	o	
Fort Lee	145.470	-	WB2LXS	o	AE2O
Hackensack	145.210	-	WA2UXC	o	WA2UXC
Midland Park	145.150	-	WA2VLD	t	WA2VLD
Oakland	146.490	147.490	WA2SNA	a	RAMAPO
Oakland	146.700	-	W2PQG	o	10-70 RA
Paramus	146.790	-	W2AKR	o	BERGENFMA
Woodcliff Lk	146.835	-	K2LSA	(ca)t	STLN RC
EAST CENTRAL					
Deal	449.000	147.825	K2KMT	(ca)elbt 203.5	OMARC
Deal #	147.225	+	K2KMT	c(ca)bel 203.5	OMARC
Farmingdale	145.110	-	NK2O	a	OMARC

NEW JERSEY

Location	Output	Input	Call	Notes	Sponsor
ESSEX COUNTY					
Cedar Grove	146.445	147.445	K2KJI	o	
Cedar Grove	147.180	+	W2JT	o	NNJDXA
Hillside #	145.290	-	WB2CWZ	oaelr	Hilsid
Livingston	146.595	147.595	NE2S	oae	SBARC
Montclair	145.190	-	K2AQC	oa	K2AQQ
Newark	145.330	-	WA2CBM	o	WA2CBM
Newark	147.225	+	K2MFF	oe	NJIT ARC
Newark	147.285	+	WB2MFC	oe	WARC
West Orange	146.415	147.415	W2QR	al	W2QR
West Orange	146.745	-	WA2BAU	o	WA2BAU
West Orange	147.345	+	WA2HYO	o	WA2HYO
HUDSON					
Bayonne	145.430	-	W2ODV	oaelrz	BYNEEMARC
Jersey City	145.125	-	WB2TSH	o	WB2TSH
LONG BRANCH					
Asbury Park	147.045	+	W2EXQ	o(ca)ez	MNUTHCORA
Belmar	146.775	-	UNK???	o	
MIDDLESEX					
Creame Ridge	147.240	+	WB2JCW	o	CRMGRG
Fords	146.820	-	K2IEZ	aelrz 151.4	NJFMRA
Old Bridge	147.120	+	W2CJA	o(ca)er	CJRA
Sayerville	146.760	-	K2GE	elrt	RBRA
MONMOUTH					
Holmdel	146.475	147.475	WA2EDD	o 156.7	BYSHREARC
Middletown	145.485	-	N2DR	t151.4R	MToem
MORRIS					
Morristown #	145.370	-	KC2CY	oe151.4	KC2CY
Mt Freedom	146.895	-	K2PBP	oerxz	MC OEM
Rockaway	146.985	-	K2RF	o(ca)ez	SARA
Whippany	147.030	+	W2TW	o	BELL LABS
OCEAN					
Manahawkin	146.835	-	N2OO	o(ca) 127.3	OCNCTYOEM
Toms River	146.910	-	K2VRE	oaez	JSARS
West Creek	146.700	-	W2HDS	o	
PASSAIC					
West Patterson	146.610	-	W2FCL	ct	LNDVRARC
SOMERSET					
Green Brook	146.625	-	W2QW	e(ca)t	RVRC
Green Brook	146.940	-	W2NR	oaez	ETS OF NJ
Martinsville	145.330	-	K2RB	o	TelEmplRA
SUSSEX					
High Point	147.585	440.025	K2KQZ	oelt	HPLINKSYS
Newton	147.210	+	N2WM	oe	SUSSEXARC
Newton	147.300	+	N2WM	o(ca)elr	SUSSEXARC
Newton	147.330	+	N2WM	oepry	SUSSEXARC
Vernon #	146.925	-	K2BOG	o(ca) elrWx	VERNANCES
UNION					
Linden	146.655	-	K2ACU	o	EARS-NJ
Linden	146.685	-	WA2ZDN	o	WA2ZDN

210 144-148 MHz

NEW JERSEY

Location	Output	Input	Call	Notes	Sponsor
Murray Hill	147.255	+	W2LI	oep	TRICTY
Springfield	147.505	146.505	WA2BAT	oaelrz	SPFLD OEM
WARREN					
Buttville	146.730	-	N5EGX	oe	WARG
Grt Meadows #	146.805	-	K2OWR	o	+WB2WIK
Washington	146.820	-	W2SJT	oa	PENJERARC
WEST CENTRAL					
Cherryville	147.135	+	KD2UF	151.4	WJSYDXGRP
Cherryville	147.375	+	WB2NQV	oaelrz	CHRYVL RA
Frenchtown	146.850	-	WA2GWA	(ca)elz 151.4	K2PM

NEW JERSEY - ARCC

ATLANTIC

Absecon	145.490	-	N2LXK	c(ca)t	
Absecon	147.210	+	KB2IOJ	o(ca)eRBt 3Z	
Brigantine	146.985	-	WA2ESD	o(ca)t 4BSPARC	
Pinehurst	146.880	-	KA2HQP	o(ca)	
Pleasantville	146.820	-	WB2SFH	o(ca)t 4B	

BURLINGTON

Chatsworth	145.470	-	W2HOB	oeIRAWx	BURLCOOEM
Medford Twp	145.290	-	K2AA	o(ca)et	SJRA
Robbinsville	147.075	+	K2ASF	o(ca)e	Robbinsvil RLITZt 3B
Tabernacle	145.150	-	K2BU	o(ca)etZZJTRA	
Westampton	147.150	+	W2HOB	o(ca)el	BURLCOOEM RAWx
Willingboro	146.925	-	WB2YGO	c(ca)e	WARG Inc.

CAMDEN

Bellmawr	146.895	-	NT2N	oaeRRB	CCOEM
Camden	146.820	-	WB2ERI	o	PARA Group
Cherry Hill	145.370	-	N2CFK	o	
Pine Hill	146.865	-	K2CJX	o(ca)	CCARA
Waterford Wks	145.210	-	W2FLY	oelt 2Z	
Waterford Wks	147.345	+	W2HOB	oeRA	SNJ-ARES Wxt 3A

CAPE MAY

Cape May	145.110	-	WB2ZTY	o(ca)t3B	WB2ZTY
Cape May	146.610	-	N2GJH	o	
Wildwood	146.775	-	WB3KAG	oeRBW	C.A.R.E.S. xt 3B

CUMBERLAND

Vineland	146.655	-	WB2RUH	o(ca)eRA	VinelandRG
----------	---------	---	--------	----------	------------

GLOUCESTER

Monroe Twp	145.390	-	KB2BF	oRAt ZZ	+WC2K
Pitman	147.180	+	W2MMD	o(ca)	GCARC

MERCER

Hopewell/Trenton	146.670	-	W2ZQ	o	DVRA
Lawrenceville	146.460	147.460	KB2MRI	olt 3B	DvSnRC
Lawrenceville	147.105	+	K2UQ	o	ARG

OCEAN

Lakehurst	145.170	-	WB2JCW	ot 3B	CR-MRG
Lakewood	146.955	-	N2HVH	oet 3A	JSARS

NEW JERSEY-NEW MEXICO

Location	Output	Input	Call	Notes	Sponsor
Toms River	146.910	-	W2DOR	oat 3A	JSARS
Waretown	146.835	-	N2OO	o(ca)t 3A835	UG
Warren Grove	146.700	-	N2EID	ot 3B	
SALEM					
Pennsville	146.625	-	W2AMN	o	
NEW MEXICO					
Alamogordo	145.230	-	N5IA	olx162.2	N5IA
Alamogordo	145.350	-	KD5OH	oex127.3	KD5OH
Alamogordo	146.740	-	W5BLO	olx	W5BLO
Alamogordo	146.800	-	W7MBH	o(ca)e	Alamo ARC
Alamogordo	146.860	-	KA5MUM	o(ca)e	WA5KUI
Alamogordo	146.920	-	WB5NQC	ox	SBARA
Alamogordo	147.220	+	WB5CBD	ox	FMA
Albuquerque	145.290	-	N5IA	olx162.2	N5IA
Albuquerque	146.720	-	K5CQH	oex	K5CQH
Albuquerque	146.900	-	WB9ERE	ox167.0	URFMSI
Albuquerque	147.060	+	WA5VKY	oelx	AACC
Albuquerque	147.150	+	WA5UKZ	o	WMARTS
Albuquerque	147.360	+	KB5XE	oe	KB5XE
Albuquerque	147.380	+	N5GU	o	ED&DREW
Angel Fire	147.340	+	N5LEM	oex	N5LEM
Aztec	145.490	-	KA5RZI	o(ca)	TARC
Belen	146.700	-	N5ZGN	oe162.2	ValCoARA
Belen	146.960	-	WD5KED	o(ca)lx	URFMSI
Bent	146.720	-	KC5YBW	oe100.0	WSRN
Bloomfield	147.000	+	KF5OL	oae	FCUHFA
Bloomfield	147.280	+	WA5IHL	o(ca) ex67.0	WA5IHL
Capitan	146.610	-	W5YFN	oex	W5YFN
Caprock	147.180	+	W5BLO	olx	W5BLO
Carlsbad	146.880	-	K5AVS	o(ca)e	CARC
Carlsbad	146.940	-	WA9TTV	oe	WA9TTV
Carlsbad	147.120	+	KA5FSB	oe	KA5FSB
Chama	147.080	+	K5HSO	olx67.0e -SUN	BrazosARC
Cloudcroft	146.940	-	WB5CBD	o	FMA
Clovis	146.700	-	K5RKL	o	K5RKL
Clovis	147.240	+	W5CXP	o(ca)e	ENM ARC
Corona	147.280	+	WA5IHL	o(ca)lex 100.0	WA5IHL
Cuba	147.240	+	WA5IHL	o(ca)xe 67.0	WA5IHL
Deming	146.820	-	WB5CBD	oex	Deming
El Paso, TX	145.330	-	KC5EJ		KC5EJ
Eunice	147.220	+	N5NBR	ol	N5NBR
Farmington	146.850	-	K5WXI	o(ca) 100.0	TARC
Fort Sumner	147.140	+	KB5ZFA	o	KB5ZFA
Gallup	147.260	+	KF5OP	o	KF5OP
Globe, AZ	145.250	-	WA7ZNY		WA7SBZ
Grants	146.640	-	W5PDY	oelx	URFMSI
Grants	146.940	-	WB5EKP	o(ca)elx	URFMSI

Location	Output	Input	Call	Notes	Sponsor
Granits	147.180	+	WB5EKP	o(ca)l	Zuni RC
Hobbs	145.490	-	N5ELH	o(ca)l	LCRplassn
Hobbs	147.300	+	KC5AF	o	S L ARC
Jal	147.100	+	N5SVI	o	N5SVI
Las Cruces	146.640	-	K5DI	o(ca)e	MVRC
Las Cruces	146.780	-	NSIAC	oe	WASIND
Las Cruces	146.840	-	W5GB	o	MNSU ARC
Las Cruces	147.340	+	WMSQ	oae	WMSQ
Las Vegas	145.450	-	KB5UGY	ox	KB5UGY
Las Vegas	146.640	-	WB5PZT	o	WB5PZT
Las Vegas	147.300	+	WB5REA	olex	SFARC
Las Vegas	147.380	+	KB5ENM	oe	ALRS
Los Alamos	145.190	-	KB5RX	oe-Sun	KB5RX
Los Alamos	146.780	-	WB5REA	oe	JMRA
Los Alamos	146.880	-	W5PDO	o	LAARC
Lybrook	146.740	-	K5WXI	o100.0	TARC
Melrose	147.280	+	WASIH L	o(ca)lx	WASIH L
Phoenix, AZ	146.700	-	W7EX	x	WB7DRD
Portales	146.820	-	N5HXL	oe	ENMUnlv
Quartzite, AZ	145.310	-	WB7FIK	x	WY5G
Quemado	145.450	-	WY5G	oel	WY5G
Raton	146.850	-	K5LMI	oe	K5LMI
Raton	147.280	+	WASIH L	o(ca)lx	WASIH L
Reserve	147.380	+	KA5TCX	oe	Gila ARS
Rio Rancho	147.100	+	K8BI	oe67.0	SCARES
Rio Rancho	147.320	+	W47EJ	oel	Intel
Roswell	146.940	-	K5LWU	o(ca)l	PVARC
Ruidoso	147.080	+	AA5NI	oal	AA5NI
Safford, AZ	146.940	-	K7DLN	o	EAZ ARS
Santa Fe	146.820	-	N5ANP	o(ca)elx	SF VHFS
Santa Fe	147.040	+	KJ5CO	o107.2	KJ5CO
Santa Fe	147.200	+	N5BGC	oe	SF ARC
Showlow, AZ	146.640	-	W47GWG	o	KachinARC
Silver City	145.170	-	NSBAG	oe	NSBAH
Silver City	145.210	-	NSIA	oix162.2	NSIA
Silver City	146.980	-	N5GLQ	o(ca)ex	Gila ARS
Socorro	146.680	-	WB5TGR	oe	Soc ARA
T or C	145.410	-	NSIA	oix162.2	NSIA
T or C	146.760	-	K5XY	oe	MVRC
T or C	147.240	+	WDSFIH	oe	SierraRC
T or C	147.260	+	WASIH L	o(ca)lx	WASIH L
Tres Piedras	147.120	+	WU5B	oe	WU5B
Tucson, AZ	147.150	+	NØFZM	oe	HIVly ARC
Tucson, AZ	147.150	+	KD7OK	oe	AK7Z
Tucumcari	146.880	-	W45EMA	o	W45EMA
Tucumcari	147.260	+	WASIH L	o(ca)l	WASIH L
Zuni	145.430	-	AB5PF	o(ca)x	ZARCOM

NEW YORK

Location	Output	Input	Call	Notes	Sponsor
NEW YORK - SLVRC					
ST LAWRENCE/FRANKLIN CTY					
Fine	147.135	+	WA2NAN		OVARC
Malone	147.090	+	NG2C		NFARS
Malone	147.225	+	WB2RYB		
Ogdensburg	147.165	+	N2MXR	ea	N2MXR
Potsdam	145.210	-	N5IFH		N5IFN
Potsdam	146.895	-	K2CC		
Potsdam	147.390	+	K2AFE	pl 151.4	NIMORA
Russell	146.925	-	KA2JXI	ae	SLVRA
RACES					
Saranac Lake	145.310	-	N2YTS	127.3	BFARC
Tupper Lake	147.330	+	NR2V	100.0	
NEW YORK - TSARC					
BRONX					
Bronx	147.240	+	KA2NYR	otx	BX AR Soc
Bronx #	146.820	-	N2EQX	o(ca)e	+KA2TQJ
BROOKLYN					
Brooklyn	145.230	-	W2CMA	o	W2CMA
Brooklyn	146.730	-	KW2V	o	KW2V
CENTRAL SUFFOLK					
Dix Hills #	147.075	+	WA2SNQ	oaez 136.5	WA2SNQ
Farmingville	145.310	-	N2BFJ	oaer	LIRG
Hauppauge	145.330	-	WA2LQO	te	GrummanRC
Hauppauge	145.370	-	WA2TTP	oae	LILCO ARC
Manorville	146.820	-	W2OQI	elt	RCKHILLRA
Port Jefferson	145.150	-	WA2UEC	(ca)elz 136.5	RCARC
Selden	146.715	-	WA2UMD	o 135.5	WA2UMD
Setauket	146.940	-	K2TKE	elr136.5 100.0	WRDMLVLHS
Setauket	147.045	+	K2YBW	oaetlp	K2YBW
Smithtown	145.430	-	WA2PNU	cer136.5	LRKFLDARC
Stony Brook	146.445	147.445	WB2DVK	o	NYLINX
Stony Brook	146.760	-	WA2VNV	el 136.5 100.0	STONYBRKRA
Stony Brook	146.760	443.825	WA2VNV	oael 114.8 186.2	STONYBRKRA
Stony Brook	147.760	52.800	WA2VNV	oael151.4	STONYBRKRA
Yaphank	145.210	-	W2DQ	o 136.5	Sfik CTYRC
EASTERN NASSAU					
Bethpage	146.745	-	WA2LQO	oe	GRMMANARC
Hicksville	147.135	+	WB2CYN	t	PHNX ARTS
Lvittown	147.030	+	WB2ROL	e(ca)tlp	WB2ROL
Malverne	146.805	441.125	WB2WAK	136.5	+WB2WHH
Malverne	147.135	+	WB2WAK	t	PHNX ARTS
Malverne #	146.805	+	WB2WHH	136.5	+WB2WAK
Plainview	146.805	-	WB2WHH	ael 136.5	+WB2WAK
Plainview	147.135	+	WA2NIC	t	PHNX ARTS
Plainview	147.375	+	WB2NHO	oaelpz 136.5	LIMARC

NEW YORK

Location	Output	Input	Call	Notes	Sponsor
EASTERN SUFFOLK					
Amagansett	147.030	+	W2HLI	o	W2HLI
Deer Park	145.290	-	WA2BPO	o	AIL ARC
East Hampton	145.270	-	KA2NYA	ct	HERA
Islip	147.345	+	WA2LLG	100.0	
South Hampton	146.955	-	WA2SWL	o	WA2SWL
South Hampton	147.195	+	WA2UEG	o(ca)e	
MANHATTAN					
Manhattan	145.450	-	K2KLN	oaelz	MTRPLXARC
Manhattan	146.670	-	W2FWG	oe	TARCOM
Manhattan	147.000	-	WA2EXP	o	METRO RA
Manhattan	147.195	+	W2ML	oe 136.5	W2ML
Manhattan	147.270	+	WB2ZKX	e(ca)t	BCSTEMARC
Manhattan	147.360	+	WA2YEG	oe	MAARC
Manhattan #	147.150	+	WB2EQX	o	MNHTRADSC
Setauket	144.940	29.660	K2TKE	oterl	WrdMlvHS
Setauket	144.940	29.660	K2TKE	oterl	WrdMlvHS
NASSAU					
Albertson	145.410	-	K2CJP	o	K2CJP
Glen Oaks	146.850	-	W2VL	oelpz	LIMARC
Mineola	146.640	-	WA2YNH	oerz	PLAZARPTR
POUGHKEEPSIE					
Clinton Cornrs	147.345	+	W2CS	c	STARC
Kingston	147.255	+	WA2MJM	o	KINGSTNRG
Mt Beacon	146.970	-	WA2UGO	o(ca)er	MT B. ARC
New Windsor	145.250	-	WB2BQW	o(ca)l	Orange RG
Poughkeepsie	147.045	+	KD2AK	oerz	MT B. ARC
Poughkeepsie	147.135	+	WC2AGD	o	RACES
PUTNAM					
Carmel	145.130	-	WA2AWG	oer	PEARL
QUEENS					
Elmhurst	145.270	-	W2OQK	aet	Elmhrst
Flushing	147.090	+	W2AY	c(ca)t	ECVHFC
Flushing	147.090	+	K2HAM	c(ca)t	ECVHFC
Kennedy Airprt	145.350	-	KA2CPA	o	Ebnr ARS
Woodside	145.390	-	N2ZWN	o	NYPD ARC
SOUTHEAST					
Ellenville	147.225	+	WA2EUJ	o	
Liberty	147.135	+	N2APX	oe	S CATSKL
Middletown	146.760	-	WA2VDX	o	+WA2ZPX
Middletown	147.390	+	WA2ZPX	t	WA2ZPX
Middletown #	147.075	+	N2ETY	oaelz 114.8	N2ETY
Monroe	145.310	-	WB2AAO	oaez	WB2AAO
Nyack	145.170	-	WA2EHI	o	RcklndRA
Nyack	147.165	+	K2CIB	e(ca) lrx 2A	RCKLAND
Patterson	147.225	+	KA2BCD	oly	KA2BCD
Pearl River	146.835	-	WB2HEM	o	
Pomona	146.460	147.460	WA2ZAR	oae	SVRS
Walton	147.000	-	K2NK	o	
STATEN ISLAND					
Staten Island	146.430	147.430	WA2ZWP	o	KNG CTY

Long Island Mobile Amateur Club Inc.



Serving the amateur radio community and Long Island for over thirty years.

The Long Island Mobile Amateur Radio Club is an ARRL Affiliated Special Service Club, with membership around 600 and is the fourth largest amateur radio club in the USA. We are a non-profit organization, dedicated to the advancement of amateur radio, public service and assistance to fellow amateurs.

LIMARC operates five repeaters, all using a 136.5 PL .

Repeater	Frequency	Nets on 146.850 (unless indicated)
W2VL	146.850 -Shift	Sunday: 8:00 PM Tech Net
WB2NHO	147.375 +Shift	Monday: 8:30 PM Club Information
WB2NHO	224.820 -Shift	Tuesday: 8:00 PM CW Code Practice
WB2NHO	449.125 +Shift	Tuesday: 8:30 PM Junior Operators
W2VL	1288.00 -Shift	Thursday: 8:00 PM Swap & Shop Net
		Friday: 9:00 PM Computer Net 147.375

Trustee W2VL: W2QZ Trustee WB2NHO: WB2WAK

Some of LIMARC's regular activities are:

General Meetings: 3rd Monday at Levittown Hall in Hicksville
VE Tests: 2nd Saturday: NY Inst. of Technology, Old Westbury 9 AM
Hamfests: Winter, Spring & Fall. License classes 3 times a year

LIMARC Officers

President: George Tranos, N2GA **Vice Pres:** Robert Todaro, N2JIX

Secretary: Diane Ortiz, K2DO **Treasurer:** Rick Bressler W2RHB

Past Pres: Jay Rosenzweig, N2FP

Directors Ray Skrabut, WA2CNJ, Ted Finkelstein, N2NSM,

Bill Bernstein, KA2OVR, Howard Krimko, WF2Q,

Al Bender, W2QZ, Rich Rosner, N2STU

For information on current LIMARC events call the club's telephone information system at 516-520-9311 or access the club's WWW page: <http://members.aol.com/raysk/LIMARC1.HTML>. You can also write to: LIMARC, P.O. Box 392, Levittown, NY 11756-0392 or E-mail us at limarc73@aol.com

216 144-148 MHz

NEW YORK

Location	Output	Input	Call	Notes	Sponsor
Staten Island	146.880	-	NS2U	o	NYCRA
Staten Island	147.315	+	WA2RXQ	o	WA2RXQ
SUFFOLK/WEST					
Babylon	146.685	-	WB2FKZ	oelz136.5	GRTSBAYRC
Babylon	147.255	+	KB2UR	o(ca)ezt	S SHREARC
Farmingdale	147.135	+	WA2NIC	t	
Huntington	147.210	+	WA2PNU	cer	LRKFLD
Huntington	147.300	+	W2WMG	cer136.5	LIDXA
Huntington	147.330	+	WA2UZE	oal	HVHFFMA
WESTCHESTER					
Bedford	147.105	+	WB2AAQ	o	
Chappaqua	145.110	-	WA2DCH	114.8	NWARptAsn
Portchester	146.940	-	KC2ZO	oer	RYE CD
Rye	146.940	-	AJ1J	oer	RYE CD
Vallhalla	147.060	+	WB2ZII	oaelryz	WECA
White Plains	145.330	-	WA2ELE	oe	
White Plains	146.775	-	WA2CWP	o	TEL PION
Yonkers	145.495	-	W2KSV	o	W2KSV
Yonkers	146.865	-	WB2BNH	aelz	YARC
Yonkers	146.910	-	K2JQB	o	WFMA
Yorktown Hts	146.340	+	WA2TOW	oar	YCDARC
Yorktown Hts	147.015	+	WB2IXR	oarz	NWSTCHARA

NEW YORK - UNYREPCO

ALBANY/SCHENECTADY

Albany	145.190	-	KM2H	oe	AlbanyARA
Albany	145.370	-	WA2VYP	o(ca) t(127.3)	
Albany	146.790	-	WA2BFI	o(ca)e	SEEN
Albany	147.120	+	WB2ZCM	oeR	AlbRACES
Amsterdam	145.430	-	WB2BGI	o t156.7	
Cobleskill	146.610	-	WA2ZWM	o(a)R	SCARA
Cohoes	147.150	+	WB2TDG	o	
Delmar	146.640	-	WB2VJB	oR	BethRACES
Duanesburg	146.865	-	WA2AAU	o	NoahsARC
Fonda	147.195	+	N1NOE	ozR	MONT CTRC
Galway	147.240	+	WA2UMX	o(ca)elzR	SaraRACES
Gloversville	146.700	-	WA2ZJF	o(a)R	TryonARC
Grafton	145.250	-	WB2BQW	o(ca)e t100.0	NEConnect
Grafton	145.310	-	K2CBA	o	GURU
Grafton	147.180	+	WA3RKB	o(ca) elRAz	RensRACES
Hoosick Falls	147.345	+	KB2KYZ	oeR	RensRACES
Lake Nancy	147.360	+	N2FEP	o	
Rensselaer	147.330	+	WB2HZT	o t146.2	
Schenectady	147.060	+	K2AE	o(a)eR	SARA
Schenectady	147.300	+	WA2AFD	o(a)	
Schenectady	147.375	+	KA2QYE	o	SMARA
Troy	145.170	-	NY2U	oRWxeAl	TroyARA
Troy	145.330	-	WA2OQE	oIR	NIMoARC
Troy	146.760	-	KB2HPX	oeIRA	RensRACES
Troy	146.820	-	W2SZ	o(ca)l	RPIARC
Troy	146.940	-	W2LWX	o(a)el	Tel Pionrs

NEW YORK

Location	Output	Input	Call	Notes	Sponsor
Troy	147.270	+	WA2SPJ	oew t 110.9	WNYTARC
AUBURN					
Auburn	145.230	-	WA2QYT	o(a)epzWA t71.9	
Auburn	147.000	-	WA2QYT	o(a)ezwpA t71.9	
Auburn	147.270	+	K2RSY	o(a)eR	CayugaEMO
Seneca Falls	145.130	-	N2POH	ol	SenARES
Skaneateles	147.195	+	WB2FOF	oe t82.5	
BATH/HORNELL					
Alfred	146.955	-	K2BVD	oe	AlfrdUARC
Bath	146.805	-	N2CEH	oelwWx	S TierRpA
Dansville	147.330	+	KA2GEH	ol	KeukaLARA
Groveland	147.030	-	KE2Y	o	
Hammondsport	145.190	-	KV2W	o(a)el	KeukaLARA
Hornell	146.865	-	W2NFM	oelwWx	S TierRpA
Naples	146.925	-	NO2W	ol	Telcourier
Prattsburg	147.240	+	N2NCU	o(ca)lwR t110.9	
Springwater	146.760	-	WA2DHB	o(ca)elz	LvgstnARS
BINGHAMTON					
Binghamton	145.470	-	W2EWM	o	
Binghamton	146.640	-	W2AJ	o	
Binghamton	146.730	-	K2TDV	oelw	
Binghamton	146.820	-	WA2QEL	owWx t 100.0	SVARA
Binghamton	147.075	+	KB2KW	oewWx	BGMWXSVC
Binghamton	147.390	+	W2OW	o(a)e t 100.0	BARA
Endicott	145.150	-	WA2VCS	o(ca)e t 100.0	N2ZOJ
Endicott	145.390	-	N2XYR	o(exp)	
Owego	146.760	-	W2VDX	oWx	TIGARS
Vestal	145.210	-	N2LZM	o(pkt)	BgmURS
Vestal	147.120	+	KA2OZG	ol	
CANANDAIGUA					
Bristol Spmgs	147.045	+	WA2RZG	oelR t (110.9)	KeukaLARA
Canandaigua	146.820	-	K2BWK	oewWx RA t118.8	SqISARC
CORTLAND/ITHACA					
Cortland	145.490	-	KA2TBU	o(a)ez	SkylineARC
Cortland	147.030	+	WA2VAM	o	FngrLksRA
Cortland	147.180	+	KB2UGJ	oe	SkylineARC
Cortland	147.225	+	WA2VAM	o	FngrLksRA
Ithaca	146.610	-	W2CXM	o(a)ez	CornellURC
Ithaca	146.775	-	WA2PLJ	o(ca)	
Ithaca	146.895	-	K2TDV	oelw t(107.2)	
Ithaca	146.970	-	AF2A	o(a) ezwWxA	TompkARA
ELMIRA/CORNING					
Corning	147.015	+	N2IED	o(ca)elz	CARA
Elmira	146.700	-	W2GJ	ol	STARRS
Elmira	147.360	+	N3AQ	o(a) elzwWxRA	ROOKIES

218 144-148 MHz

NEW YORK

Location	Output	Input	Call	Notes	Sponsor
Waverly	145.130	-	KA3UFM	o	
Waverly	147.315	+	N2NUO	oe	
GLENS FALLS					
Glens Falls	146.775	-	WA2PYS	oeWx	SoAdRG
Glens Falls	147.285	+	N2IHK	o(a)e	
Hudson Falls	145.410	-	WB2CEP	o	
Lake George	146.730	-	KT2M	oR	SaraRACES
North Creek	147.135	+	KT2M	oR	SaraRACES
Saratoga Spr	147.000	-	WA2UMX	oeIzR	SaraRACES
HAMILTON CTY/SPECULATOR					
Speculator	147.165	+	KA2VHF	oeR	HmltnARC
HUDSON/CATSKILLS					
Cairo	146.745	-	KB2DYB	oe t(210.7)	
Cairo	147.090	+	N2SQW	o(ca) ezAR	GRN CTYRC
Hudson	147.210	+	WB2UEB	oeA	Rip VWARS
Hunter	145.150	-	WB2UYR	o	MntnOPARA
Jewett	145.450	-	KA2PAP	o	
Roxbury	146.985	-	K2AGF	oe	MrgtrvIRC
ONEONTA/NORWICH					
Cooperstown	146.640	-	WA2SAF	oeR	OARC
Delhi	146.745	-	K2NK	oezRA	DEL CTYES
Norwich	146.685	-	WA2EYH	o	
Oneonta	146.715	-	W2EES	oR	
Oneonta	146.850	-	W2SEU	o(ca) ezwWxRA t167.9	OARC
Stamford	145.230	-	W2SEU	owRA	
Walton	146.955	-	K2NK	oeRzA	Del CtyES
Walton	147.315	+	W2LZ	oeR	WaltonRA
OSWEGO/FULTON					
Fulton	145.330	-	KW2M	o(a)IR	NiMoARC
Fulton	147.150	+	KB2AUJ	oR	NiMoARC
ROCHESTER					
Fairport	147.135	+	WB2SSJ	o(ca)ep(pkt)DS	
Mendon	146.925	-	N2HJD	oalzr	RRRA
Rochester	145.110	-	WB2HYP	ol t110.9	GRIDD
Rochester	145.290	-	KE2MK	o(a)elzw	XeroxARC
Rochester	146.655	-	WB2HYP	olt110.9	BARRA
Rochester	146.715	-	W2KZD	o	
Rochester	146.790	-	K2SA	o(a)	GeneseeRA
Rochester	146.880	-	WA2AAC	o(ca) elzRA	RRRA
Rochester	147.090	+	WA2YZT	o(a)l t110.9	
Rochester	147.300	+	WB2TRC	o	
S ESSEX CTY/MINEVILLE					
Mineville	147.255	+	WA2LRE	oeWIRW x t(123.0)	ESXCTYRA
Schroon Lake	145.270	-	KE2LS	oe	
SYRACUSE					
Cazenovia	147.075	+	K2ZI	oe	
Syracuse	145.210	-	WA2SDY	o(ca)z	Syr UARC
Syracuse	145.270	-	W1MVV	oe	
Syracuse	145.430	-	KA2OOP	ol	

UNYREPCO

Upper New York Repeater Council

Frequency Coordination for Upsate New York since 1973

VISIT US ON THE WORLD WIDE WEB:
<http://spectra.net/~soltisrj/unyrepco.htm>

COORDINATIONS:

Ron Reagan, N2RWK
38 Clarke St.

Binghamton, NY 13905

E-mail: radiodad@aol.com

DUES AND MEMBERSHIP:

\$10-individual/\$20-club-annually

Nick Dudish, WB2FAW

109 W. Rand Street

Ilion, NY 13357

Phone: (315) 894-2134

E-mail: nickdudish@juno.com

CORPORATE OFFICE:

Bob Soltis, WA2VCS

225 Dorothy Street

Endicott, NY 13760

E-mail: soltisrj@spectra.net

Phone: (607) 754-7940

FREQUENCY COORDINATION COMMITTEE:

John Storsberg, N2DCI

PO Box 101

Clay, NY 13041

Phone: (315) 699-2582

220 144-148 MHz

NEW YORK

Location	Output	Input	Call	Notes	Sponsor
Syracuse	146.625	-	N2PYK	o(ca) t103.5	
Syracuse	146.640	-	N2UXQ	oezp	
Syracuse	146.670	-	N2JEU	o(a)elzwLITZ t103.5	
Syracuse	146.775	-	W2ISB	o loProf 103.5	
Syracuse	146.910	-	W2ISB	oz	LARC
Syracuse	147.105	+	WA2MRU	o(a)zR	
Syracuse	147.210	+	KB2TVI	o(ca)	LARC
Syracuse	147.300	+	N2ACO	oezR	OndgaRACES
Syracuse	147.345	+	KB2DM	o	SCDXAssoc
Syracuse	147.390	+	K2BFH	olR	NiMoARC
UTICA/ROME					
Boonville	146.655	-	WD2ADX	oe	BRVRA
Ilion	145.110	-	WB2KMH	oR	HerkARES
Ilion	146.805	+	N2FBB	o(a)eR	MohawkVRA
Mohawk	147.090	+	W2JIT	o	DeerfldRA
Rome	146.880	-	W2OFQ	oel	RomeARC
Rome	147.120	+	K2GVI	oR	RomeARC
Rome	147.240	+	K2BRH	o(ca)eRA	RomeRadioC
Rome	147.285	+	WA2ZXS	o(ca)	GrfAFBRC
Utica	145.450	-	W2JIT	o	DeerfldRA
Utica	146.760	-	W2JIT	o	DeerfldRA
Utica	146.970	-	WB2FAW	o(pkt)	RACOM
Utica	147.375	+	K2GVI	oe	RomeARC
Verona	145.170	-	KA2NIL	o(a)e	
Waterville	146.790	-	WF2V	o	
Westmoreland	146.940	-	K2GVI	o	RomeARC
WATERTOWN					
Lowville	147.015	-	N2CKT	o(a)eIR	BrvARC
Old Forge	146.895	-	KC2HG	o	OFRA
Watertown	146.700	-	WB2AOI	o(a)lzWx	
Watertown	147.255	+	KA2QJO	o(a) zwpWxRA	CAN-AMARA
Watertown	147.375	+	K2BFH	ol	NiMoARC
WATKINS GLEN					
Penn Yan	145.370	-	WA2UKX	oelwRA	
Penn Yan	146.835	-	KE2BV	o	
Penn Yan	146.985	-	N2ODA	o(a)lz	
Watkins Glen	147.165	+	KA2IFE	olR	
WAYNE/NEWARK					
Clyde	145.470	-	KA2NDW	o	
Newark	146.745	-	WA2AAZ	o	DrmlnsARC
Sodus	146.685	-	WB2QKO	oaeR	WynRACES

NEW YORK - VIRCC

NORTHEAST

Lake Placid	147.300	+	N2NGK	olr192.8	EssxRACES
Lyon Mtn	147.285	+	W2UXC	oex123.0	ChmpVlyRC
Mineville	147.255	+	WA2LRE	oelr	EssxRACES
Plattsburgh	147.150	+	W2UXC	o(ca)ez	ChmpVlyRC
Whiteface Mtn	145.110	-	N2JKG	crexWx 123.0	Clin RACES

Location	Output	Input	Call	Notes	Sponsor
NEW YORK - WNYSORC					
ALL WNYSORC AREAS					
	145.250	-	SNPF	SNP	
	147.390	+	SNPF	SNP	
MONROE COUNTY					
Churchville	145.210	-	N2EPO	o	110.9
Greece	147.180	+	WA2MXL	o	110.9
NIAGARA					
Boston	146.910	-	W2EUP	o Link2	107.2
Buffalo	146.865	-	WB2DSS	(ca)ez 151.4Hz DS	107.2
Colden	147.090	+	WB2ELW	o(ca)	107.2
Grand Island	146.730	-	K2GUG	o	107.2
Lancaster	147.255	+	W2YJ	o 67.0Hz	107.2
Lockport	146.820	-	W2RUI	o	107.2
Niagara Falls	146.685	-	WA2UJG	o	107.2
Niagara Falls	146.775	-	WC2AFM	o(ca) e	107.2
NorthTonawanda	146.610	-	W2OY	151.4Hz	107.2
Perrysburg	146.970	-	KE2VW	151.4Hz	107.2
South Wales	147.360	+	W2RR	oeDXinfo	107.2
Tonawanda	146.955	-	W2PVL	o	107.2
Tonawanda	147.045	+	KA2WFT	o	107.2
NIAGARA/SOUTHERN TIER					
Eden/Delevan	146.835	-	WB2JPQ	aeDS 88.5Hz Link	107.2
SOUTHERN TIER					
Attica #	145.490	-	WB2JPQ	o	127.3
Cherry Creek	147.000	+	W2OXB	o	127.3
Dayton	146.655	-	WA2DSI	o(ca)e	127.3
Delevan	145.390	-	K2XZ	o	127.3
Fillmore	145.330	-	N2EHY	o	127.3
Fredonia	145.350	-	K2OAD	oal	127.3
Fredonia	146.625	-	W2SB	o	127.3
Frewsburg	146.790	-	W2DRZ	o	127.3
Jamestown	146.940	-	AC2D	oaeRA link	127.3
Knapp Creek	146.850	-	K2IWY	o	127.3
Little Valley	147.195	+	N2KZB	o	127.3
Lyndon	146.895	-	K2UOB	o	127.3
Mayville	145.290	-	K2JGT	o(ca)ezxl tt RB	127.3
Ripley	145.470	-	KB2OUA	e(ca) 100.0 Hz	127.3
Sherman	147.330	+	N2JYG	o	127.3
Stockton	146.880	-	KE2PW	aexAR link	127.3
Wellsville	147.135	+	N2EWJ	o	127.3
Wellsville	147.210	+	KA2AJH	o e FAT links	127.3
WEST					
Albion	145.270	-	WA2DQL	oa	141.3
Arcade	145.170	-	KC2JY	o	141.3
Attica	145.310	-	WA2JRR	o	141.3

NEW YORK-NORTH CAROLINA

Location	Output	Input	Call	Notes	Sponsor
Batavia	147.150	+	KB2UQZ	(ca)e 141.3	141.3
Batavia	147.285	+	W2RCX	o(ca) A	141.3
Orangeville	145.450	-	WA2JRR	o	141.3
Wethersfield	146.640	-	W2ZIA	o	141.3
Wethersfield	147.105	+	N2FQN	o e	141.3
Wethersfield	147.315	+	WA2CAM	o(ca)	141.3

NORTH CAROLINA

Ahoskie	145.130	-	WB4YNF	oa	
Ahoskie	146.910	-	WA4ZGQ	o(ca)t131.8	
Albemarle	146.985	-	K4OGB	oa	SCARC
Andrews/ Robbinsv	147.045	-	K4AIH	o(ca)ezlt	151.4
AndsnMtn/Denver	145.170	-	K4ZO	o	RACES
Aquadale	147.390	+	WA4CHZ	oa	WA4CHZ
Asheboro	147.255	+	KJ4AV	o(ca)l	
Asheville #	146.835	-	WB4PLA	o(ca)e	
Asheville/Flattp	147.180	+	N4OOC		
Ashvl/Mt Pisgah	146.760	-	WA4BVW	oe	
Ashvl/Spivey Mtn	146.910	-	W4MOE	oae	WCARS
Bakersville	145.310	-	KC4WPM	oaezRB	
Bald Creek	147.045	+	N1BEC	o	NBFARS
BannerElk/Sugar	146.625	-	N4WET	o	
Beulaville	145.230	-	N4VBH	o(ca)e	N4VBH
Boone/Rich Mtn	147.360	+	WA4J	oaezl	HARC
Brevard	147.135	+	KE4ZIS	o(ca)e	
Broadway	147.105	+	K4ITL	o	
Burgaw	146.940	-	W4DLH	o	4-CTY ARC
Burlington	146.670	-	K4FHB	oae	
Burlington	147.075	+	KD4JFN	oaezRBt	107.2
Burnsville	146.955	-	KD4WAR	oaez	KD4WAR
Burnsville	147.375	+	KD4WAR	oaez	KD4WAR
Butner #	146.940	-	WA4IZG		FLARC
Buxton	146.625	-	KE4EQJ	oe	
Canton	146.805	+	KC4ZZC	o	KC4ZZC
Carthage	147.240	+	W2SE	o(ca)e	
Chapel Hill #	145.230	-	W4UNC	o(ca)elt	131.8
Charlotte	145.230	-	W4BFB	o	MARS
Charlotte	145.290	-	W4BFB	oa	MARS
Charlotte	145.350	-	WA4AOS	ol	
Charlotte	146.940	-	W4BFB	oa	MARS
Charlotte	147.060	-	W4CQ	oaez	CHARLOTTE
Charlotte	147.270	+	W4CQ	o	CARC
Cherry Mtn	146.670	-	WA4BKU		WA4BKU
Cherryville	145.110	-	K4JTX	o	K4JTX+
Clayton	145.290	-	KO4XC	c(ca)et	KO4XC
Clayton	147.390	+	WB4IUY	oaezlt 88.5	TEARA
Clinton #	146.790	-	K4OAR	o(ca)ez	
Columbia	145.110	-	KB4TOH	oaezlt 131.8	CERA
Concord/Kannap	146.655	-	K4CEB	o(ca)e	

144-148 MHz 223
NORTH CAROLINA

Location	Output	Input	Call	Notes	Sponsor
Crowders Mtn/ Gast	145.450	-	WD4PLY	o	SSCI
Dunn	146.700	-	N4CID	o(ca)	
Durham	145.450	-	WR4AGC	oal	
Durham	147.360	+	WD4LDB	oaez	
Eden/Stoneville	147.390	+	WA4QBG	o	WA4QBG+
Elizabeth City	146.655	-	WA4VTX	oa	
Farmville	145.270	-	K4ROK	oaet131.8	
Fayetteville	147.045	-	WA4FLR	oy	FA RTTY
Fayetteville #	146.805	-	N4EWG	o	N4EWG
Fayville/Cfars	146.910	-	WB4YZF	o(ca)	
Fayville/Ft Bragg	147.330	+	W4LPL	o	W4LPL+
Forest City	147.240	+	K4PBG	oat123.0	RC ARC
Franklin	145.490	-	NT4K	o	FARC
Franklin	147.240	+	W4GHZ	ot151.4	FRG
Gastonia/Crowder	146.805	-	KF4CYG	oaezIRB	GAARC
Gastonia/SpcrMtn	147.120	+	W4REW	o(ca)	
Gibsonville	145.490	-	WB4IKY	oaRbt 107.2	AC4DZ
Goldsboro	146.850	-	K4CYP	c(ca)t	
Greensboro	146.610	-	K4SNI	oa	GARA
Greensboro	147.030	+	W4GG	o(ca)l	
Greensboro	147.210	+	W4BUZ	o	W4BUZ
Greensboro/Bsum	146.760	-	N4GGD	oaz	GGHRG
Greensboro/Lvlx	145.250	-	N4GGD	oez	
Greensboro/Uncg	145.290	-	N4GGD	oaz	76 GROUP
Greenville #	145.350	-	WD4JPQ	oaezlt 131.8	PC RA
Greenville #	147.375	+	KC4UMO	caet	DOWNEAST
Greenvl/Estn	147.090	+	W4GDF	o	GRA
Grifton	146.685	-	W4NBR	ol	
Hatteras Island	145.150	-	KE4ZTD	oaezlt131.8	
Haw River #	145.310	-	KD4JFN	cazRbt	
Hendersonville	146.640	-	WB4YAO	o(ca)el	
Hendersonville	147.105	+	WA4KNI	oa	WA4KNI
Hendsvl/ Berlw Mtn	145.270	-	WA4KNI	oa	WA4KNI
Hendsvl/ Penic/Mtn	147.255	+	WA4KNI	oa	WA4KNI
Hickory/Brn Mtn	146.850	-	WA4DSZ	o	UNIFOUR
High Peak Mtn	145.210	-	K4OLC	oel	
High Point	145.410	-	N4XO	oa	N4XO
High Point	146.835	+	N4NNR	o(ca)l	
High Point	147.165	+	KF4HFS	o(ca)e	
Hillsborough	147.225	+	WR4AGC	oal	
Jacksonville	145.190	-	KA4SQN	oe	
Jacksonville	147.000	-	WD4FVO	oaez	
Jefferson	147.300	+	KK4X	oat103.5	ACARC
Kannapolis	147.300	+	N4JEX	oa	
Kinston	145.470	-	W4OIX	oa	KARS
Laurinburg	146.625	-	KI4RR	o(ca)ez	
Leland	145.170	-	N4CTJ	oa	
Lenoir #	147.195	+	N4NIN	oae	N4NIN

224 144-148 MHz

NORTH CAROLINA

Location	Output	Input	Call	Notes	Sponsor
Lenoir/Hibritn	147.330	+	KN4K	o	HRA
Lexington	146.910	-	K4IZM	o(ca)ez	
Lincolnton	147.015	+	AD4LI	o	RACES
Lumberton	147.045	+	W4NHV	ozl	
Lumberton	147.360	+	W4PET	o(ca)e	
Lumberton #	145.150	-	W4NHV	o	W4NHV
Lumberton #	147.165	+	KD4PBK	o(ca)t88.5	
Maco	147.060	+	WA4LED	o(ca)ez	
Madison	147.345	+	WA4IXW	oRB	RATTS
Manteo/ Wanchese	146.940	-	KC4VM	oalz	
Marion	146.985	-	WD4PVE	oa	WD4PVE
Midway	145.270	-	KM4AR	o	KM4AR
Millers Creek	146.715	-	N4GGN	oa	BR ARA
Monroe/Ucars	145.390	-	N4ZVN	o(ca)ez	
Morg Walker Top	147.225	+	N4OOC	oael	AARex
Morganton	147.150	+	K4VLY	o	WPARC
Mount Airy	145.330	-	N4VRD	oa	N4VRD
Mount Airy	146.940	-	AC4NZ	ot100.0	AC4NZ
Mount Airy	146.970	-	N4XRY	o(ca)z	
Mt Mitchell	145.190	-	WA4BVW	oe	
Murphy/Stalcup	146.865	+	KE4EUH	oet151.4	TRIODE
N Wilkesboro	145.370	-	N4AGN	o(ca)	FARC
NagsHead/Bodie	146.835	-	K4UOR	oaz	OUTERBNKS
New Bern	146.610	-	WD4JMS	oal	
Newport #	145.450	-	K4GRW	oae	
Newton	147.075	+	K4ZO	oaezRBt71.9	
Oxford	145.170	-	N4NCK	o(ca)	
Oxford #	145.370	-	KC4JYP	o	
Pikeville	145.330	-	KK4YP	o	KK4YP
Pittsboro #	147.375	+	KD4JFN	oaezRBt107.2	
Raleigh	145.130	-	W4ATC	ct	W4ATC
Raleigh	145.270	-	N4BQF	o(ca)l	
Raleigh	145.490	-	K4BWC	o(ca)e	
Raleigh	146.640	-	W4DW	oaez	RARS
Raleigh	146.730	-	K4BWC	o(ca)ez	
Raleigh	146.880	-	WB4TQD	ol	
Raleigh	147.015	+	KD4MYE	o(ca)ez	
Raleigh	147.150	+	WB4TQD	o(ca)	PCRN
Raleigh #	146.775	-	WA4SIS	o(ca)ezRBt88.5	
Raleigh #	147.195	+	KO4CW	o	
Raleigh/Benson	147.270	+	AK4H	o(ca)ez	
Randleman/Gbo	145.150	-	WD4CVM	ol	
Red Springs	147.300	+	W4MZP	o(ca)e	
Reidsville	146.850	-	KE4YVP	o(ca)ezl	
Roanoke Rapids	147.030	+	AA4SJ	o(ca)ezRB	
Roaring Gap	146.820	-	WB4PZA	o	BR ARA
Rockingham	146.955	-	KF4FOI	oaez	
Rocky Mount	147.120	+	WN4Z	o(ca)z	
Roseboro	145.390	-	K4ITL	o	
Salisbury	146.730	-	W4EXU	ozlRBt94.8	
Sanford	147.180	+	WB4EJJ	oa	
Sauratown Mtn	145.110	-	W4RXG	oy	W4RXG

NORTH CAROLINA-NORTH DAKOTA

Location	Output	Input	Call	Notes	Sponsor
Sauratown Mtn	145.470	-	W4NC	oet100.0	FARC
Sauratown Mtn	146.790	-	KK4AT	o(ca)z	RBt107.2
Sauratown Mtn	147.315	+	K4MPJ	o(ca)e	K4MPJ RBt100.0
Shalotte	145.370	-	K4PPD	o(ca)ez	
Shalotte	147.315	+	K4PPD	o(ca)ez	
Shalotte	147.390	+	K4PPD	o(ca)ez	BC ARS
Shelby	146.880	-	W4NYR	o	SARC
Shelby	147.345	+	W4NYR	o(ca)	
Smithfield	146.970	-	KD4JQ	oa	KD4JQ
Southport	146.775	-	K4JYH	o(ca)e	
Sparta/GreenMtn	145.430	-	K4QFQ	ol	
Spring Lake	146.715	-	WB4KDC	o	
Statesville	146.685	-	KE4WSX	o(ca)z	
Statsvl/AsbryMtn	147.045	+	KO4BU	oy	ICARS
Swansboro	146.760	-	KO4S	oa	KO4S
Thomasville	147.000	+	K4AZA	o188.5	K4AZA
Trenton	145.210	-	WB4TQD	ol	
Tuckasegee	147.300	+	KA4YGX	o	W8OMV
Wadesboro	146.835	-	W4USH	oa	SELECTRNC
Washington	147.345	+	WA4TEP	oa	TRRA
Waxhaw	146.865	+	WA4ZRS	o(ca)ez	
Waynesville	147.270	+	N4SM	oa	HC RA
Waynesville	147.390	+	KE4JMH	o(ca)	
Whiteville	147.210	+	W4NTQ	oaz	CCARS
Williamston	145.410	-	KA4KNU	oael	RBt131.8
Wilmington	146.670	-	AD4DN	oaezt	188.5
Wilmington	146.730	-	W4VNK	oae	WUHFA
Wilmington	146.820	-	K4GMP	oelt	188.5 WUHFA
Wilmington	147.135	+	KM4GN	o	KM4GN
Wilmington	147.180	+	N4CTJ	oal	
Wilson	146.760	-	WB4THL	oae	WARC
Wilson	147.300	+	WA4UQC	oaez!	TEARA RBt188.5
Winston-Salem	146.640	-	W4NC	oael	RBt100.0
Yadkinville	147.015	-	N4YSB	o(ca)e	
Youngsville	145.110	-	KD4MYE	oaez	

NORTH DAKOTA

STATEWIDE

Statewide - East	145.230	-		SNP	NDFC
Statewide - West	145.470	-		SNP	NDFC

NORTHEAST

Cavalier	147.150	+	K0BGV	ola	PC ARC
Grand Forks	146.865	-	KA0CLH	oa	UND ARC
Grand Forks	146.940	-	WA0JXT	oe	FORX ARC
Grand Forks	147.030	-	WA0LPV	o(ca)	Forx UG
Grand Forks	147.390	+	WA0VFY	o	WA0VFY
Grand Forks AFB	145.410	-	KB0VYC	o	KB0VYC
Mayville	146.910	-	W0KZU	o	GRARC

NORTHEAST CENTRAL

Crary	147.330	52.525	K0PVG	o	K0PVG
Devils Lake	146.880	-	K0PVG	oae	SUPL RC ARC

226 144-148 MHz

NORTH DAKOTA-OHIO

Location	Output	Input	Call	Notes	Sponsor
Langdon	146.790	-	KAØBKO	oael	KAØBKO
Maddock	147.240	+	KFØHR	oe Suplk623	BC ARC
Petersburg	146.820	-	KAØFIN	oe	RC ARC
Rocklake	147.300	+	WCØM	o	WCØM
Rugby	147.060	-	WBØATB	oe	GCHC
St John	146.850	-	KEØPW	o	TMARC
NORTHWEST					
Stanley	146.610	-	KBØYGP	o(ca)	P.H.R.A.
Williston	147.210	+	NFØS	ol	WB ARC
NORTHWEST CENTRAL					
Minot	146.970	-	KEØWA	oa	SVRA
Minot	147.270	+	WAØWBU	oa	WAØWBU
Minot	147.360	+	KØAJW	oe Suplk646	SVRA
Minot AFB	146.760	-	N9GUX	oae	NTARC
SOUTHEAST					
Barney	147.375	+	WBØQHC	o	3 RVR ARC
Fargo	145.350	-	NØNRY	o	NØNRY
Fargo	146.760	-	WØILO	oael	RRRA
Fargo	146.970	-	KBØSOM	oae tt	EAndMEM
Fargo	147.090	+	WØHSC	o	NDSUARS
Gwinner	145.110	-	NØJCT	o114.8	SHARC
Horace	146.715	-	WAØZOK	o	WAØZOK
Lisbon	147.000	-	NØBQY	oel	NØBQY
Wapeton	146.610	-	KØGGL	o	3 RVR ARC
SOUTHEAST CENTRAL					
Carrington	146.670	-	KRØW	oe Suplk227	HN ARC
Cleveland	147.180	+	WØFX	oaeSUPL	JARC
Cooperstown	147.210	+	KAØOFF	o Suplk266	KAØOFF
Valley City	146.790	-	WØSRH	oe	Brms Cnty
SOUTHWEST					
Bowman	145.310	-	KBØDYA	oae Suplk269	SLARC
Dickinson	146.820	-	WØZCM	oaeSUPL	TRARC
Hettinger	146.880	-	KAØBAW	o	Hetgr ARC
Killdeer	146.640	-	WØBHF	oe Suplk545	TRARC
Sentinel Butte	146.730	-	NØKVH	oe Suplk736	TRARC
SOUTHWEST CENTRAL					
Bismarck	146.850	-	KBØUK	oe	CDARC
Bismarck	147.390	+	WØZRT	oel	CDARC
Hannover	145.430	-	NØMBE	o Suplk426	CDARC
Mandan	146.940	-	NØEPK	oaeSUPL	CDARC
OHIO					
ADAMS					
Cherry Fork	147.000	+	KB8ZBG	o(ca) e94.8	DforestRC

Location	Output	Input	Call	Notes	Sponsor
Peebles	145.170	-	KJ8I	o(ca)e	KJ8I
Wrightsville	147.180	+	N8XGP	o(ca)ez	N8XGP
ALLEN					
Lima	145.170	-	N8GCH	oae	ShawneeRA
Lima	146.670	-	WB8ULC	oaez	NWOHioARC
Lima	146.940	-	W8EQ	ot	LAARC
Lima	147.030	+	K8TCF	ote	OttawaVRA
ASHLAND					
Ashland	146.745	-	W3YXS	o(ca)t	W3YXS
Ashland	147.105	+	KB8CES	oae71.9	AAARC
Polk	145.130	-	N8SIW	oatx (TT 11)	N8SIW
ASHTABULA					
Conneaut	147.390	+	W8ERQ	oae	CnntARES
Jefferson	146.715	-	WX8D	oae	Ash.CoARC
Rock Creek	146.670	-	W8WEM	o	W8WEM
ATHENS					
Athens	145.150	-	WD8RIF	o(ca)e	AthensARA
Athens	146.625	-	K8TUT	oae	K8TUT
Athens	146.730	-	K8TUT	o	K8TUT
Athens	147.150	+	WD8LWC	o	WD8LWC
Glouster	147.225	+	KB8LZG		KB8LZG
Shade	146.775	-	NJ8V	o(ca)	NJ8V
AUGLAIZE					
St Marys	147.330	+	K8QYL	o(ca) elzA 107.2	AuglCoDS
BELMONT					
Barnesville	146.640	-	WB8WJT	ot	WB8WJT
St Clarsville	145.210	-	WB8JGY	oe	EOAWA
BROWN					
Georgetown	146.730	-	K8YGV	oa	K8YGV
BUTLER					
Fairfield	145.210	-	W8PRH	oa	FARA
Fairfield	145.230	-	W8PRH	o	FARA
Fairfield	147.030	+	WB8CRS	oer	Cinci FMC
Hamilton	145.150	-	N8EKG	o(ca)e	N8CHL
Hamilton	146.970	-	W8CCI	o	BVHFAssoc
Hamilton	147.330	+	W8CCI	o	BVHFAssoc
Middletown	146.610	-	W8BLV	o(ca) pl77.Ottel	Dial ARC
Middletown	146.715	-	N8COZ	ct	N8COZ
Middletown	147.315	+	W8BLV	ottel PL 77.0	Dial ARC
Oxford	145.390	-	W8CCI	o	BVHFAssoc
CARROLL					
Malvern	147.075	+	K8VPJ	oae AILITZ	K8VPJ
CHAMPAIGN					
Urbana	147.375	+	WB8UCD	o(ca)e	WB8UCD
CLARK					
Springfield	145.310	-	W8OG	oe	CLARA
Springfield	145.450	-	KB8ZXX	(ca)	IndepndRA
Springfield	146.730	-	W8OG	o(ca)e	CLARA

228 144-148 MHz

OHIO

Location	Output	Input	Call	Notes	Sponsor
CLERMONT					
Batavia	146.655	-	N8NKS	oael RxWx	N8NKS
Bethel	147.225	+	K8ARE	oaer	Bethel RC
Owensville	147.345	+	WB8WSV	oa	MilfordRC
CLINTON					
Blanchester	145.250	-	KB8CWC	o(ca) 162.2	KB8CWC
Wilmington	147.120	+	WB8ZZR	o(ca) elzWx	ClintonRA
COLUMBIANA					
East Liverpool	146.700	-	K8BLP	o(ca)eWx	TrianglIRC
East Palestine	146.775	-	W8GM	oe	EPARC
Lisbon	146.805	-	KD8XB	o	CCARC
COSHOCTON					
Keene	147.045	+	WR8V	oaez	CCARA
CRAWFORD					
Galion	146.850	-	W8BAE	pl71.9	NCORA
CUYAHOGA					
Brecksville	146.820	-	K8ZFR	oazel	C.A.R.S.
Chagrin Falls	147.060	+	K8TID	ol	CVRA
Cleveland	146.730	-	W8CZW	t	WR RA
Cleveland	146.760	-	WR8ABC	oatlz	LEARA
Cleveland	146.850	-	K8YNO	o	GEMA/NORM
Cleveland	146.880	-	WR8ABC	oatez	LEARA
Cleveland	147.195	+	AK8Y	o(ca)el	NLARC
Euclid	145.210	-	N8CHM	o110.9	N8CHM
Mayfield Hts	145.490	-	WB8CST	o(ca)l	MYFLD RC
N Olmsted	145.290	-	K8SCI	oae	N Cst ARC
N Royalton	145.150	-	K8KRG	oe	NOARS
N Royalton	147.360	+	W8DXA	oae	NOH DXAsn
Parma	145.310	-	N8MXU	o	WoodchkRC
Parma	145.430	-	AB8Z	ole110.9	AB8Z
South Euclid	146.790	-	N8APU	o(ca)telz	HERO
Strongsville	145.190	-	W8PRH	ealrxWx	FARA
DARKE					
Arcanum	147.180	+	WA8RUO	o	MVARG
Greenville	146.790	-	KA8GY	oaelrz	TreatyCty
DEFIANCE					
Defiance	147.090	+	K8VON	o(ca)e	DCARC
Defiance	147.225	+	KB8YTO	oal PL77.0	DERS
DELAWARE					
Delaware	145.170	-	WB8SMK	oae	WB8SMK
Delaware	145.290	-	KA8IWB	o(ca)el 71.9	KA8IWB
ERIE					
Berlin Hts	146.805	-	WB8LLY	oe	Firelands
Sandusky	146.655	-	W8LBZ	ole110.9	SREL
FAIRFIELD					
Lancaster	146.700	-	K8QIK	oe	LanFarARC
Lancaster	147.030	+	K8QIK	oatel	LanFarARC
Lithopolis	145.210	-	KB8WQ	o(ca)	KB8WQ

Family Owned and In business since 1987
"We appreciate your business"

(216) 777-9460
FAX 777-9657

MON., TUES. & FRI. 11:00 AM - 7:00 PM
CLOSED WED. & THUR.
SATURDAY 11:00 AM - 7:00 PM
SUNDAY 1:00 PM - 5:00 PM
(No Sunday hours May thru Sept.)

***North Olmsted
Amateur Radio Depot***

Rick Wells - K8SCI
Pauline Wells - KA8FOE
Traci Wells - KB8QAN

NOARD, Inc.
29462 Lorain Rd.
N. Olmsted, OH 44070

Antennas
WILSON
STAR
TM

230 144-148 MHz

OHIO

Location	Output	Input	Call	Notes	Sponsor
Lithopolis	145.390	-	KB8VN	o	KB8VN
FAYETTE					
Washington CH	147.270	+	WD8OKA	o(ca)e	FayetteRA
FRANKLIN					
Columbus	145.110	-	WB4LAI	o(ca)elx	KMC ARC
Columbus	145.230	-	WB8MMR	oel	WB8MMR
Columbus	145.270	-	N8GQK	otePL	N8GQK
				107.2	
Columbus	145.430	-	N8PVC	oaelzP	CapitalRA
				L 123.0	
Columbus	146.670	-	W8ZPF	o(ca)te	LUCENT TC
Columbus	146.760	-	WD8RXX	oaWx	CORC
				123.0	
Columbus	146.805	-	WB8LAP	ot	MARK
Columbus	147.060	+	K8DDG	o	C OH ARES
Columbus	147.090	+	AA8EY	ol	C OH ARES
Columbus	147.150	+	W8CQK	o	Battel RC
Columbus	147.210	+	WB8DZW	o	CapitalRA
Columbus	147.240	+	K8DRE	oaelz	CapitalRA
Columbus	147.330	+	WD8NBA	oar	CORC
Gahanna	146.655	-	N8MCQ	el	N8MCQ
New Albany	146.970	-	W8RRJ	oal	CORC
Reynoldsburg	145.490	-	K8NIO	oe	K8NIO
				123.0zA	Wx
Reynoldsburg	146.910	-	W8FEH	oeWx	W8FEH
Worthington	145.190	-	W8PRH	oaelrx	OtbnCoIRC
FULTON					
Wauseon	147.195	+	K8BXQ	o	FultonARC
GALLIA					
Gallipolis	147.060	+	N8HPR	o(ca)	MOVARC
GEAUGA					
Chardon	145.410	-	KB8QDX	e(ca)	KB8QDX
				lra Wx	
Chardon	146.940	-	KA8YNO	ote	GEMA/NORM
Newbury	147.015	+	W8OKE	oer	GEMA/NORM
GREENE					
Bellbrook	147.045	+	W8DGN	o(ca)e	BARC
Xenia	147.165	+	WB8WKC	o(ca)e	XeniaARN
GUERNSEY					
Cambridge	146.850	-	W8VP	oael	CARA
HAMILTON					
Cincinnati	145.190	-	W8PRH	oalxrze	FARA
Cincinnati	145.270	-	AE8L	o(ca)eR	CinciRS
Cincinnati	145.310	-	N8SIM	oa	CinMilARC
Cincinnati	145.350	-	K8CLA	o	K8CLA
Cincinnati	145.370	-	K8YOJ	oer	HmitARPSC
Cincinnati	145.450	-	K8ORW	oae	OcasaraUC
Cincinnati	146.625	-	K8SCH	oer	OhKylnARS
Cincinnati	146.670	-	K8SCH	o(ca)	OhKylnARS
				elprz	
Cincinnati	146.700	-	WA8PBW	oae	CRA
Cincinnati	146.760	-	WA8PBW	o	CRA
Cincinnati	146.850	-	WA8PBW	o	CRA

Location	Output	Input	Call	Notes	Sponsor
Cincinnati	146.880	-	WB8CRS	o(ca)er	Cinci FMC
Cincinnati	146.925	-	K8SCH	o(ca)er	OhKylnARS
Cincinnati	147.000	+	W8DWJ	o	OMIKEA
Cincinnati	147.060	+	W8YX	oae	Unv-Cinci
Cincinnati	147.090	+	WA8PBW	oae	CRA
Cincinnati	147.150	+	K8CLA	ot	K8CLA
Cincinnati	147.240	+	W8VND	ot	QueenCyEN
Cincinnati	147.300	+	W8DWJ	o	OMIKEA
HANCOCK					
Findlay	147.045	+	KA8HHW	otPL 100.0	FndlyARTS
Findlay	147.150	+	W8FT	oae88.5 t71	FRC
HARDIN					
Kenton	146.625	-	W8VMV	o	KentonARC
HARRISON					
Cadiz	146.655	-	WB8FPN	oa	HARC
HENRY					
Napoleon	147.315	+	K8TII	oe	HenryCoRC
Ridgevl Cnrs	145.410	-	KA8ATI	oe	KA8ATI
HIGHLAND					
Greenfield	146.685	-	N8OOB	o(ca)e	N8OOB
Hillsboro	146.745	-	WA8KFB	o(ca)e	HlsboroRC
Hillsboro	147.210	+	KB8ZTZ	e(ca) WxPL 100.0	HilandARA
HOCKING					
Logan	147.345	+	N18F	oaez	N18F
HOLMES					
Millersburg	146.670	-	WA8WQT	oaez	Holmes RA
JACKSON					
Jackson	146.790	-	WA8YUL	o	JacksonRC
JEFFERSON					
Toronto	147.060	+	K8RRQ	o	TorontoRG
KNOX					
Mount Vernon	146.790	-	N8CIY	o(ca)eA	MtVernRC
LAKE					
Madison	145.330	-	K8UET	oaez	Mdsn ARS
Mentor	147.165	+	WA8TWM	oez	LCAREOC
Mentor	147.255	+	WB8PHI	o	LCCARC
Painesville	147.210	+	K8BL	oaez	LCARA
Painesville	147.345	+	N8GAK	oae	N8GAK
LAWRENCE					
Chesapeake	146.715	-	WB8YKS	oe	SoOHARA
Ironton	146.610	-	KB8CJB	e	SOARA
LICKING					
Amsterdam	146.835	-	WD8AHV	oe	WD8AHV
Newark	145.370	-	WD8RVK	o(ca)	WD8RVK
Newark	146.880	-	W8WRP	o(ca)e	NARA
LOGAN					
Bellefontaine	146.955	-	KA8GRP	o(ca)elx	TopOfOhio
Bellefontaine	147.000	+	W8EBG	oaepl 100.0tt871	CLARC

232 144-148 MHz

OHIO

Location	Output	Input	Call	Notes	Sponsor
LORAIN					
Amherst	146.625	-	WD8CHL	pl	K8NHR
Elyria	146.700	-	K8KRG	o	NOARS
Elyria	147.150	+	KC8BED	o(ca)zl	LCARA
Lorain	147.225	+	WA8VOE	o(ca)t	WARS
N Ridgeville	145.230	-	K8JK	oaz	NRRA
Oberlin	147.285	+	N8DH	o(ca)e	Glf rd ARC
South Amherst	145.470	-	WD8CXB	o(ca) eRB110.9	LEARN
LUCAS					
Oregon	147.345	+	WJ8E	oe	N8BMZ
Oregon	147.375	+	KB8YXU	o(ca)eWx	Toledo AC
Toledo	146.610	-	K8ALB	o(ca)te	GTARA
Toledo	146.790	-	WD8DZB	o	Toledo RA
Toledo	146.940	-	KB8YXU	o	Toledo AC
Toledo	147.120	+	K8ALB	oat	GTARA
Toledo	147.270	+	W8HHF	oaze	TMRA
MADISON					
London	147.285	+	N8CWU	o(ca)l	MARC
West Jefferson	145.470	-	N8LPJ	ol	N8LPJ
MAHONING					
Austintown	147.375	+	WD8DAR	oaey	N8JZP
Beloit	146.865	-	KE8KH	oae	N8EWW
Greenford	145.270	-	KD8ED	e(ca)	KC8WY
Youngstown	146.745	-	W8QLY	o	MahonngRA
Youngstown	146.910	-	K8AJR	o	LibertyRA
Youngstown	147.225	+	N8FAL	azwx	+ K8EAU
Youngstown	147.315	+	N8FAL	ai	+ K8EAU
MARION					
Marion	146.895	-	WB8WUP	o	Marion RG
Marion	147.300	+	WB8WUP	o	Marion RG
MEDINA					
Brunswick	147.030	+	K8TV	110.9	M2M
Medina	147.030	+	K8TV	o(ca)ez	M2M
MEIGS					
Pomeroy	146.865	-	NQ8Y	e	NQ8Y
Pomeroy	147.135	+	N8ZYR	rpz	N8ZYR
MERCER					
Celina	146.610	-	K8QYL	o107.2l	Rsvr ARA
MIAMI					
Piqua	147.210	+	W8SWS	oaer	Piqua ARC
Troy	145.230	-	W8FW	o(ca) e100.0	MiamiCoRC
Troy	147.240	+	WB8ASZ	o(ca)el	84/24FMA
MONROE					
Hannibal	147.240	+	WB8CSW	oe	MDARC
MONTGOMERY					
Centerville	145.430	-	WB8ART	o(ca)ez	CtrvilARS
Dayton	145.110	-	WB4LAI	o(ca)xle 67.0	KMC ARC
Dayton	145.490	-	K8DZ	o100.0	K8DZ
Dayton	146.640	-	N8ACV	o(ca)eWx	MVFMA
Dayton	146.910	-	N8ACV	o(ca)e	MVFMA

Location	Output	Input	Call	Notes	Sponsor
Dayton	146.940	-	W8BI	oa	DARA
Dayton	147.105	+	WB8HSV	o	Ohio Bell
Dayton	147.135	+	WB8SMC	o(ca)elz	FaroutARC
Fairborn	145.410	-	KP4AQI	o	UpVlyARC
Kettering	146.985	-	KA8PGJ	ol	BearcatRC
Kettering	147.075	+	KB8ZAN	o(ca)el	KMC ARC
Miamisburg	145.330	-	W8DYY	o(ca)eWx	MoundARA
Miamisburg	146.820	-	K8TDN	oa	MWA
Miamisburg	147.195	+	W8DYY	o(ca) elWx	MoundARA
Miamisburg	147.360	+	K8TDN	o	MWA
Phillipsburg	147.015	+	K4WXJ	oPL94.8	K4WXJ
Vandalia	146.775	-	W6CDR	ct	W6CDR
MORGAN					
McConnellsvill	147.195	+	WB8VQV		WB8VQV
MORROW					
Mt Gilead	146.775	-	WN7C	oa71.9	WN7C
MUSKINGUM					
Philo	146.610	-	K8CYN	o67.0	Znsvl ARC
Roseville	145.250	-	N8ROA	o	TCRC
Zanesville	146.820	-	WD8AHV	opl100.0	WD8AHV
NOBLE					
Caldwell	147.285	+	KB8YWE		NOBLECoAR
OTTAWA					
Oak Harbor	147.075	+	K8VXH	oe	OttawaARC
PAULDING					
Paulding	146.865	-	WB8EHJ	o	WB8EHJ
PERRY					
New Lexington	147.075	+	WD8AHV	oe	WD8AHV
PICKAWAY					
Circleville	147.180	+	WB8PPH	astar911	Teays ARC
PORTAGE					
Kent	146.895	-	N8KW	oe110.9	+ N8EQJ
Ravenna	145.390	-	N8QXG	oae	PortageRC
PREBLE					
Eaton	145.470	-	KB4MSU	o(ca)e	PrebleARA
PUTNAM					
Deshler	145.190	-	W8PRH	oaelx	FARA
Ottawa	146.715	-	W8MCB	oaez	Ottawa RC
RICHLAND					
Mansfield	145.330	-	WD8NDB	otel	RC-Mnsfld
Mansfield	146.940	-	K8RT	oatez	MASER
Mansfield	147.360	+	K8HF	oae71.9 1961	MASER
ROSS					
Bourneville	146.925	-	WA8PZJ	o(ca)e	WA8PZJ
Chillicothe	146.850	-	W8BAP	oe	SciotoARC
SANDUSKY					
Clyde	145.350	-	NF8E	o(ca) elrAzWx	ClydeARS
Fremont	146.910	-	W8NCK	o	SnduskyRC

234 144-148 MHz

OHIO

Location	Output	Input	Call	Notes	Sponsor
SCIOTO					
Porthmouth	147.360	+	KA8ZAF	o(ca)e 136.5 t11	OhioVlyRC
West Portsmouth	147.015	+	KF8R	o	OVRC
Wheelersburg	146.955	-	N8PBB	o	OVRC
SENECA					
Fostoria	147.255	+	KE8SO	o(ca)ep	KE8SO
Republic	146.685	-	N8IVX	oelxrw	RSA
Tiffin	145.450	-	KA8EMR	ol	KA8EMR
Tiffin	147.210	+	WD8KRG	oaepl	WD8KRG
STARK					
Alliance	145.370	-	N8DZA	oaez	AARC
Canton	145.490	-	W8TUY	o	W8TUY
Canton	146.790	-	W8AL	o	CantonARC
Canton	147.120	+	WD8AYE	oaezlr WxARES	+ N8ATZ
Louisville	145.410	-	NM8K	o	Stark DX
Massillon	146.955	-	WB8HHP	oaeypz	NERT
Massillon	147.180	+	W8NP	o(ca)e Attx110.9	MARC
SUMMIT					
Akron	146.640	-	WB8DJP	oae	Cmnty ARS
Akron	146.985	-	WA8UXP	oazl	GoodYr RC
Akron	147.135	+	KD8GC	alz	KD8GC
Akron	147.300	+	WB8HFZ	o	Cmnty ARS
Akron	147.330	+	WB8CXO	ot	AKCOM
Barberton	147.090	+	WB8OVQ	o	WB8OVQ
Cuyahoga Fls	147.240	+	WD8MJS	ot	IndepndRA
Cuyahoga Fls	147.270	+	KB8FCN	oaez	CFRC
Hudson	145.250	-	WD8CFS	oae	WD8CFS
Northfield	146.610	-	K8NHD	oe	K8NHD
TRUMBULL					
Cortland	147.105	+	N8GZE	oaezr PL114.8	N8GZE
Girard	147.045	+	W8IZC	o	W8IZC
Hubbard	145.110	-	AG8X	oae	AG8X
Hubbard	146.685	-	WA8PHN	ot	WA8PHN
Hubbard	146.835	-	K8DOH	o(ca) tzrWx	K8DOH
Warren	146.970	-	W8VTD	oae	WarrenARA
Youngstown	147.000	+	N8GO	oael	LibertyRA
TUSCARAWAS					
Stone Creek	146.730	-	W8ZX	otre	TUSCO ARC
Sugarcreek	146.925	-	W8ZX	oery	TUSCO ARC
UNION					
Marysville	145.350	-	KE8DQ	oaelz 127.3	Honda-Ame
Marysville	147.390	+	W8BJN	o	UnionCoRC
VAN WERT					
Delphos	147.120	+	KB8ZTY	oa	TRI-Co RA
Van Wert	146.700	-	W8FY	c(ca)	VWARC
Van Wert	146.850	-	W8FY	o	VWARC

OHIO-OKLAHOMA

Location	Output	Input	Call	Notes	Sponsor
WARREN					
Franklin	145.290	-	WB8ZVL	o(ca)r	WB8ZVL
Lebanon	146.865	-	N8JSF	o(ca)elr	WarrenEMA
Mason	145.130	-	W8SBD	oae	MasonRC
WASHINGTON					
Belpre	147.315	+	W8JL	a RB	W8JL
Constitution	146.745	-	WF8U	aezrb	MOVARC
Constitution	146.970	-	N8NBL	o(ca)	PARK
Marietta	145.330	-	W8JL	T(141.3) RBA	W8JL
Marietta	146.880	-	W8HH	oaez	MARC
WAYNE					
Doylestown	147.390	+	W8WKY	o(ca) tezWx	SlvrckRA
Orrville	146.715	-	KD8EU	oTT	OARS
Wooster	147.210	+	KB8YVT	o(ca)te	WARC
WILLIAMS					
Bryan	146.820	-	KA8OFE	oaelzp	Wms ARC
WOOD					
Bowling Green	147.180	+	K8TIH	oe	WoodCoARC
Perrysburg	146.835	-	KA8WPC	oa	KA8WPC
OKLAHOMA					
EAST CENTRAL					
Cavanal Mtn	146.640	-	N5ZS	oe	FSAARC
Eufaula	146.685	-	W5JDH	oe	LEARC
Hitchita	147.105	+	K5KW	o	K5KW
Levi Mtn	145.210	-	W5TQE	oe	W5TQE
Muskogee	146.745	-	W5EJK	o(ca)	Muskogee
Muskogee	146.850	-	W5EJK	oe	Muskogee
Muskogee	147.330	+	WA5VMS	ol	WA5VMS
Okmulgee	147.225	+	W5GA	oa	Okmulg
Poteau	145.410	-	N5NHU	o(ca)e	LcoARC
Seminole	147.015	+	WJ5F	o	WJ5F
Tahlequah	147.240	+	N5SDP	oe	EMERG
NORTH CENTRAL					
Blackwell	145.230	-	N5ANV	o	N5ANV
Blackwell	145.310	-	WB5MRE	o	OIDAR
Enid	145.290	-	W5HTK	o	Enid ARC
Enid	146.940	-	K5BBI	oa	GCARC
Enid	147.150	+	W5HTK	o	Enid ARC
Enid	147.375	+	N5HEL	o	N5HEL
Ponca City	146.970	-	W5HZZ	o(ca) eWxLITZz	KayCty
Stillwater	145.350	-	WB5KQL	oae	SARC
Stillwater	146.715	-	W5YJ	o	OSU ARC
Stillwater	147.255	+	K5FVL	o	K5FVL
NORTHEAST					
Bartlesville	146.655	-	W5NS	oe	Bville
Bartlesville	146.760	-	W5NS	oae	Bville
Chouteau	145.130	-	WA5NKR	oae	WA5NKR
Claremore	147.090	+	N5OK	o(ca)e	RCWA
Grove	147.150	+	K5PJR	o	K5PJR

OKLAHOMA

Location	Output	Input	Call	Notes	Sponsor
Liberty Mounds	145.230	-	N5XBE	o(ca)e	N5XBE
Miami	146.895	-	WB5OKX	oae	WB5OKX
Nowata	145.370	-	K4RGV	oe	Nowata
Pawhuska	146.865	-	KY5J	o 88.5	KY5J
Pawhuska	146.985	-	KY5J	o(ca)e	KY5J
Pawhuska	147.270	+	N5ZQW	oae	N5ZQW
Pryor	147.060	+	KB5ZB	oe	Mayes
Talihina	145.290	-	KC5FYD	c 114.8	KC5FYD
Vinita	147.360	+	WA5ICW	oe	NORA
NORTHWEST					
Fairview	145.450	-	WK5V	oe	MCARA
Fairview	147.075	+	WK5V	oe	WK5V
Fargan	145.150	-	KD5JR	o 114.8	WEATHER
Fort Supply	147.120	+	N5TBX	oe	OKKAN ARC
Gage	146.880	-	KB5QAI	o 131.8	KB5QAI
Sharon	147.360	+	KD5JR	o 88.5	WEATHER
Watonga	146.745	-	KD5HR	o	Weather
Woodward	146.730	-	WA5PLW	o	GrPins
OKLAHOMA CITY					
Chandler	147.360	+	WB5EDN	o	WB5EDN
Chickasha	145.130	-	WA0AQO	o(ca)	CARS
Choctaw	147.090	+	AB5H	o	Choctaw
Edmond	147.135	+	KC5ORP	o(ca)e	Edmond
El Reno	147.240	+	KG5AA	o 141.3	El Reno
Guthrie	147.105	+	KA5EOS	oe	KA5EOS
Kingfisher	146.640	-	WD5GLD	oae	Tel Pion
Newcastle	147.320	+	WB5EDN	o 141.3	WB5EDN
Norman	146.880	-	N5MS	o(ca)e	OU ARC
Norman	147.060	+	KC5ILL	o(ca)	SCARS
Oklahoma City	145.150	-	KC5PWX	oa	KC5PWX
Oklahoma City	145.210	-	N5VYC	oe156.7	MORI
Oklahoma City	145.330	-	WN5J	oa100.0	Megaple
Oklahoma City	145.370	-	N5KUE	o(ca)e 141.3	N5KUE
Oklahoma City	145.410	-	K5VFN	o	OK CD
Oklahoma City	145.490	-	WA5CZN	o	Bojive
Oklahoma City	146.670	-	N5VYC	o(ca)e 127.3	MORI
Oklahoma City	146.760	-	KB5XM	oe	KB5XM
Oklahoma City	146.820	-	K5JL	o(ca)e	OCAPA
Oklahoma City	146.850	-	W5PAA	o(ca)e	ACARC
Oklahoma City	146.925	-	N5VYC	o(ca)e 127.3	MORI
Oklahoma City	146.985	-	W5NZS	oe	W5NZS
Oklahoma City	147.030	+	WD5AII	o(ca)e 167.9	Edmond
Oklahoma City	147.210	+	K5JL	o(ca)e	OCAPA
Oklahoma City	147.340	+	WD5AII	o	Edmond
Seminole	147.195	+	KD5VQ	o	Seminole
Shawnee	145.390	-	W5SXA	o(ca)e	SARC
Shawnee	147.165	+	WN5Z	o	WN5Z
PANHANDLE					
Forgan	147.390	+	N5AKN	o	N5AKN

OKLAHOMA

Location	Output	Input	Call	Notes	Sponsor
Guymon	147.150	+	KY5C	oael	DBARC
Texhoma	147.375	+	W0PFJ	oe	Okie
SOUTH CENTRAL					
Ada	146.895	-	KA5CXT	oel 114.8	KA5CXT
Ada	147.285	+	WB5NBA	o(ca)e	Ada ARC
Arbuckle Mtn	147.150	+	N5ZHC	o(ca)e 114.8	MCARC
Ardmore	145.110	-	KD5XW	ole114.8	KD5XW
Ardmore	146.790	-	W5BLW	oe	Ardmore
Ardmore	146.970	-	N5AO	o	Ardm ARC
Davis	145.230	-	N5ZHC	o(ca) 114.8	N5ZHC
Duncan	146.730	-	WD5IYF	oae	CTARC
Durant	147.255	+	K5CGE	o 114.8	K5CGE
Durant	147.390	+	KJ5OH	oa	DARA
Lawton	147.000	-	AB5UI	oa	AB5UI
Lone Grove	147.300	+	WA5BUP	oe	WA5BUP
Purcell	145.190	-	WB5RAP	o(ca)	CAVARC
SOUTHEAST					
Antlers	145.490	-	KI5KC	o 114.8	TAAG
Atoka	145.430	-	WB5VUE	o(ca)e 114.8	KA V-T
Broken Bow	147.135	+	N5UWT	oe 67.0	MCARC
Clayton	146.730	-	WA7WIY	oe114.8	WA7WIY
Coalgate	146.655	-	KA5CXT	ole114.8	KA5CXT
Holdenville	146.625	-	WB5OFC	oe	TriCty
Hugo	146.610	-	KB5JTR	o(ca)e 114.8	KARC
McAlester	145.370	-	W5CUQ	oae	N5JMG
McAlester	147.270	+	N5JMG	oe 114.8	N5JMG
Wilburton	145.330	-	WA0TJJ	o	LC ARC
SOUTHWEST					
Altus	147.285	+	WB5KRH	oa	AAARA
Anadarko	147.270	+	W5OFG	oae	SPARS
Cyril	147.045	+	KB5LLI	of	SWIRA
Grandfield	147.255	+	KB5LLI	o 198.2	SWRIA
Granite	146.640	-	W5CHE	o	Granite
Lawton	145.310	-	N5VBP	oae	N5VBP
Lawton	146.805	-	N5PYD	oe	N5PYD
Lawton	146.910	-	W5KS	oae	LFSARC
Lawton	147.180	+	KC5BHN	oae	KC5BHN
Lawton	147.330	+	KB5ZOG	oa	KB5ZOG
Lawton	147.390	+	AB5J	oae	AB5J
Marlow	146.955	-	WB5EQR	o(ca)	WB5EQR
TULSA					
Bixby	147.300	+	WD5EVU	oa	WD5EVU
Broken Arrow	145.470	-	AB5M	o(ca)	AB5M
Broken Arrow	146.910	-	WA6HNO	oa	BAARC
Mounds	146.775	-	WB5NJU	oe	775 Group
Owasso	145.450	-	N5FER	oe	OARC
Sapulpa	145.430	-	KF5YP	o(ca)e	Sapulpa
Stone Bluff	147.075	+	N5OHM	o(ca)e	N5OHM
Tulsa	145.110	-	N5RFW	o	TARC

OKLAHOMA-OREGON

Location	Output	Input	Call	Notes	Sponsor
Tulsa	145.170	-	N5NNF	oal	Am Air
Tulsa	145.270	-	N5FWX	o(ca)e	TARC
Tulsa	146.700	-	WR5AWF	o(ca)	K5LAD
Tulsa	146.835	-	N5OHM	oe	N5OHM
Tulsa	147.000	+	NE5Z	oa	Am Air
Tulsa	147.045	+	N5RFW	o(ca)	TARC
Tulsa	147.180	+	WD5EVU	o(ca)e	WD5EVU
Tulsa	147.345	+	NE5Z	oa	Am Air
Tulsa	147.390	+	WB5NJU	o(ca)e	39 GRP
WEST CENTRAL					
Elk City	146.760	-	WB5FBU	o	WGenOK
Thomas	146.865	-	KB5TOO	o	KB5TOO
OREGON STATEWIDE					
Statewide	145.250	-	TEST	ORRC Test t	ORRC
CENTRAL					
Albany	146.610	-	K7MKG	o	ELRA
Blue River	145.110	-	N7NOP	oet151.4	IRRA
Blue River	145.370	-	N7IXA	oaezl t136.5	LCSARO
Corvallis	146.780	-	K7ZQU	oe	LBLERA
Corvallis	146.820	-	WA7TUV	o	MPRA
Corvallis	147.160	+	K7UYX	o(ca)z	OSUARC
Cottage Grove	146.660	-	KC7LOB	o	SLRA
Eugene	145.170	-	W7EXH	oe	W7EXH
Eugene	145.390	-	K7LJ	o(ca)e	K7LJ
Eugene	145.450	-	K6VDV	oat136.5	K6VDV
Eugene	145.450	-	K6VDV	t136.5	K6VDV
Eugene	146.680	-	WA7CQZ	oe	MPRA
Eugene	146.720	-	W7NQE	oet151.4	W7NQE
Eugene	146.880	-	K7VJO	oe	BHRA
Eugene	147.080	+	WA7CQZ	oae	WA7CQZ
Eugene	147.260	+	W7LVN	oe	W7LVN
Eugene	147.360	+	WB7OKL	op	
Lebanon	147.200	+	KA7ENW	o	ELRA
Lyons	145.130	-	W7SAN	o(ca)e	W7SAN
Oakridge	146.980	-	W7EXH	oe	W7EXH
Saginaw	146.760	-	W7EXH	oe	W7EXH
Salem	145.330	-	KC7KFE	o(ca)ez	SRA
Salem	145.350	-	N7AHT	oae	PHRG
Salem	145.465	-	KB7XX	o exp	KB7XX
Salem	146.860	-	KC7KFE	oaez	SRA
Salem	147.020	+	KC7KFE	oae	SRA
Silverton	145.290	-	NA7A	oaez	NA7A
Silverton	146.920	-	KB7RW	o	ARCS
COAST - CENTRAL					
Florence	146.800	-	W7FLO	o(ca)ez	OCERI
Lincoln City	147.040	+	W7VTW	oaez	LCES
Lincoln City	147.060	+	N7HQR	oaezl	N7HQR
Newport	145.370	-	W7VTW	o	LCES
Newport	145.470	-	W7VTW	oe	LCES

OREGON

Location	Output	Input	Call	Notes	Sponsor
Newport	147.300	+	W7VTW	oaez	LCES
Waldport	147.000	+	KA7TRY	oe	KA7TRY
COAST - NORTH					
Astoria	146.660	-	W7FBM	oaez t100.0	W7FBM
Astoria	146.740	-	W7KCA	o	NCRA
Astoria	146.760	-	W7BU	o 100.0	SEARC
Seaside	145.450	-	W7KCA	oe	W7KCA
Tillamook	147.220	+	W7HNR	oe	W7HNR
Tillamook	147.260	+	N7QFT	oezt162.2	N7QFT
COAST - SOUTH					
Agness	147.040	+	K7GWK	oe	SWORA
Brookings	146.970	-	K7VPL	oaez	PBARC
Brookings	147.250	+	KB7PNP	oet 88.5	CCES
Coos Bay	147.180	+	W7TZO	o 167.9	W7TZO
Coos Bay	147.280	+	K7GWK	oaez t146.2	SWORA
Coos Bay	147.380	+	W7TZO	oe	swora
Coquille	146.610	-	K7CCH	o	CCRC
Gold Beach	146.740	-	K7SEG	oet 88.5	K7SEG
Myrtle Point	145.190	-	K7GWK	t100.0	SWORA
COAST - SOUTH WASH					
Ilwaco	146.860	-	W7RDR	o	W7RDR
NORTH CENTRAL					
Aloha	147.360	+	WA6KLA	o	WA6KLA
Aloha	147.380	+	K7RPT	oe	ARRG
Brush Prairie	147.140	+	W7AC	o	W7AC
Camas, WA	146.840	-	W7KYC	oe	PARC
Clatskanie	145.350	-	WA7OOB	o	WA7OOB
Damascus	147.180	+	W7KYC	oe	PARC
RTTY/DI					
Estacada	145.210	-	WB7QFD	oet	WB7QFD
Forest Grove	147.320	+	K7RPT	o(ca)ez	ARRG
McMinnville	146.640	-	WB7RPJ	oaez	MARC
Myrtle Point	146.920	-	W7EXH	t123.0	W7EXH
Newberg	145.410	-	N7ASM	o	PMRA
Newberg	145.490	-	K7FM	oe	K7FM
Newburg	147.340	+	W7EJ	o t77.0	W7EJ
North Plains	145.450	-	KE7DC	oe	KE7DC
Portland	145.190	-	W7NTO	o	NAG
Portland	145.230	-	WB7RSG	oae	WB7RSG
Portland	145.250	-	KA7Z		PARA
Portland	145.270	-	WB7DZG	oaez 179.9	WORC
Portland	145.310	-	KA7HRJ	o(ca)z	KA7HRJ
Portland	145.390	-	K7LJ	o(ca)ezl	K7LJ
Portland	146.700	-	N7EQA	o	PRI
Portland	146.940	-	W7KYC	oe	PARC
Portland	146.960	-	K7TJR	oaz	CRA
Portland	146.980	-	W7EXH	oe123.0	W7EXH
Portland	147.040	+	K7RPT	o(ca)ez	ARRG
Portland	147.280	+	WB7QIW	oe	HARC
Portland #	145.250	-	KAØSSF	olt100.0	KAØSSF

240 144-148 MHz

OREGON

Location	Output	Input	Call	Notes	Sponsor
Portland #	145.730	145.730	W7KYC	c rb	PARC
Rainier	147.200	+	K7PP	t127.3	K7PP
Scappoose	145.150	-	WA7HSJ	oet110.9	NWRA
Scholls	146.900	-	K7WWG	o(ca)ezl	K7WWG
Scholls/Newbur	145.110	-	KB7PSM	o t103.4	IRRA
The Dalles	147.260	+	W7CCV	t100.0	MCARC
Timberline	147.120	+	K7RPT	oaez	ARRG
NORTHEAST					
Arlington	146.860	-	KA7TUR		UMARES
Baker	145.150	-	W7NYW	oa	EOARS
Baker	147.060	+	W7NYW	oaez	EOARS
Goldendale	147.080	+	KA7JNU	o	KA7JNU
Hood River	147.100	+	N7DNV	oaez	N7DNV
John Day	146.640	-	N7LZN	o(ca)ez	GCARC
John Day	147.220	+	N7LZM	oe	N7LZM
John Day	147.820	-	N7LZN	oe	GCARC
La Grande	146.980	-	W4PJS	o(ca)ez	W4PJS
La Grande	147.260	+	KA6GQE	oe	KA6GQE
Madras	147.380	+	KA7GAG	o	GRA
Maryhill	146.740	-	W7CCV	o(ca)z t100.0	MCARC
Ontario	147.000	-	KB7TAM	o 100.0	KB7TAM
Pendleton	146.880	-	W7ZKH	o(ca)ez	W7ZKH
Pendleton	147.320	+	K7RPT	oe	ARRG
Tollgate	146.800	-	WA7SDV	oe	SSRA
Ukiah	147.160	+	KD7VX	o(ca)zl	HARC
Umatilla	147.020	+	KA7AHG	oazl	HARC
Weston	147.140	+	KA7YMQ		WARS
SOUTH CENTRAL					
Ashland	147.160	+	WA6RHK	o t136.5	WA7RHK
Ashland	147.260	+	N6BLO	o	N6BLO
Cave Junction	147.340	+	WB7VMS	oe	JARS
Central Point	145.410	-	KB7QMV	t110.9	KB7QMV
Central Point	146.700	-	W7KZU	o	SOAR
Glide	145.390	-	KC7NFY	oez186.2 t186.2	KC7NFY
Glide	145.430	-	WA7BWT	oe	WA7BWT
Grants Pass	146.640	-	K7LIX	o(ca)ez	SOARC
Grants Pass	147.140	+	WM7K	ce	WM7K
Grants Pass	147.220	+	WA6OTP	oe	WA6OTP
Grants Pass	147.300	+	WM7K	o	SOARC
Grants Pass	147.360	+	WA6YSM		WA6YSM
Grants Pass #	145.150	-	N7EZY	ce 67.0	N7EZY
Medford	146.760	-	WB6NWP	o	JARS
Medford	147.060	+	WB7BPI	oae	RVA
Medford	147.100	+	WB7VMS	o	JARS
Phoenix	147.200	+	WS7G	o	WS7G
Rogue River	146.760	-	WB6YQP	oe	JARS
Roseburg	146.900	-	W5PII	oaez	UVARC
Roseburg	147.240	+	WA7BWT	oe	WA7BWT
Tri-City	147.120	+	KG7UY	oe100.0	UVARC
Winchester	147.100	+	K7GWK	oet100.0	SWORA
Wolf Creek	146.940	-	W7OFY	o	SOAR

"The Northwest's Largest Ham Convention"

SEAPAC 97



SEAPAC 98

June 14 & 15, 1997

May 30 & 31, 1998

NORTHWEST DIVISION HAM CONVENTION

Seaside Convention Center, Seaside Oregon

Commercial Exhibits • Giant Flea Market • Banquet/Entertainment • Seminars
Awards Program • Ladies Program • V. E. Testing • Q. C. W. A. Meeting

And Much More - Right on the Beautiful Pacific Northwest Ocean Beach

Exhibitors Call:
Al Berg, WB7SIC
503-640-5456

SEAPAC Ham Convention
P. O. Box 219142
Portland, Oregon 97225-9142

Registration Info:
Brad Beach, N7NVC
503-657-1781

OREGON-PENNSYLVANIA

Location	Output	Input	Call	Notes	Sponsor
SOUTH					
Camas, WA	147.240	+	W7AIA	oe	CCARC
Longview	147.260	+	K7ZVV	o	K7ZVV
Walla Walla	146.960	-	KA7EGW	o	WWVARC
SOUTHEAST					
Bend	146.940	-	K7ZM	o	CORA
Bend	147.040	+	K7RPT	oe	ARRG
Bend	147.060	+	K7ZM	o(ca)ez t103.5	CORA
Bend	147.360	+	KB7LNR	o	KB7LNR
Bonanza	145.310	-	WB7VMA	oaez	WB7VMA
Burns	146.760	-	WB7RHC	oe	WB7NRI
Burns	147.200	+	K7YRU	o	HiDERG
Chemult	145.450	-	WA7HSJ	oet114.8	NWRA
Hampton	147.300	+	K7YRU	o	HIDERG
Juntura	147.280	+	K7YRU	oe	HIDERG
Keno	147.320	+	W7UFM	o	KRA
Klamath Falls	145.270	-	KG7UL	oet118.8	KG7UL
Klamath Falls	146.610	-	KA7BGQ	caez	KBRA
Klamath Falls	146.850	-	K7JIY	oe	KBRA
Klamath Falls	147.380	+	KA7DZI	oa	KA7DZI
La Pine	145.470	-	W6VIP	oaz	W6VIP
La Pine	146.640	-	KC7OYA	o(ca)e	KL7IOW
Lakeview	147.000	-	W7MLJ	oaez	W7MLJ
Prinville	145.150	-	WA7HSJ	oet103.9	NWRA
Prinville	146.700	-	K7YRU	o	HiDERG
Prinville #	145.790	145.790	WA7HSJ		NWRA
Sisters	146.900	-	W7JSJ	oaz	W7JSJ
PENNSYLVANIA - ARCC					
ADAMS					
Gettysburg	145.350	-	WB3CVM	o	
BERKS					
Pine Grove	145.170	-	AA3RG	oel	A.A.R.G.
Pine Grove	146.640	-	AA3RG	o(ca)e RAWx	A.A.R.G.
Pottstown	147.210	+	K3DBD	o(ca)eR	P.A.R.T.
Reading	145.150	-	KB3BJU	o	DDXA
Reading	145.490	-	KB3BJU	oat 2A	DDXA
Reading	146.910	-	W3BN	o(ca)	RRC
Reading	147.180	+	WB3FPL	oat 2Z	BCARES
Texer Mtn	147.285	+	N3NWA	c(ca)t2B	SPARK
BRADFORD					
Gillett	146.880	-	N3GOT	o(ca)	The Outfit
Towanda	147.285	+	K2ZZ	oIR	NTRG
BUCKS					
Doylestown	145.350	-	WA3EPA	o(ca)et4B	WRC
Fairless Hls	147.300	+	WA3HLC	o(ca)t3B	BEARS
Feasterville	146.970	-	K3ZFD	ol	PARA Group
Hatfield	146.880	-	WB3BJE	o(ca)	PARA Group
Hilltown	145.330	-	K3ESJ	o(ca)et3B	HiPointRA
Langhorne	146.790	-	N3TS	oet 3B	HAMTRONICS
Quakertown	145.310	-	W3AI	o	

PENNSYLVANIA

Location	Output	Input	Call	Notes	Sponsor
Sellersville	145.190	-	NK3U	o(ca)t	3BTARA
Southampton	145.250	-	W3SK	o(ca)t	3BPWA
Warminster	146.715	-	WA3UTI	o(ca)t	3B
Warminster	147.090	+	WA3DFU	o	WARC
Warrington	147.000	+	WA3ZID	o	
CARBON					
Jim Thorpe	147.255	+	W3HA	o(ca)eRA	CARC
CHESTER					
Paoli	146.940	-	K3ECV	o	PARA Group
Parkeburg	146.985	+	WA3GMS	oaeRAR	Bt ZA
Valley Forge	146.760	-	W3PHL	o(ca)l	PARA Group
COLUMBIA					
Berwick	145.130	-	NQ3G	o(ca)tXB	B.A.R.S.
Bloomsburg	147.120	+	WB3DUC	o(ca)eI	WB3DUC
				Wxt	3B
Bloomsburg	147.225	+	NQ3G	o(ca)	CMARC
CUMBERLAND					
Mechanicsburg	145.270	-	K3WKK	o	
DAUPHIN					
Dauphin	147.075	+	WB3JFA	o	
Harrisburg	145.110	-	WB3JFA	o	
Harrisburg	145.210	-	WB3EYB	oeRA	t 3Z
Harrisburg	145.290	-	WA3KXG	o	
Harrisburg	145.470	-	WA3KXG	o	
Harrisburg	146.760	-	W3UU	o(ca)eA	HRAC
Harrisburg	146.940	-	WA3KXG	o	
Steelton	147.300	+	W3UU	oae	
DELAWARE					
Darby	147.360	+	KM3N	o(ca)eI	DCARA
				ARBt	3B
Media	145.230	-	W3AWA	oa	Mobl 6rs
Newtown Square	147.195	+	AK3M	o(ca)l	
Radnor	147.060	+	WB3JOE	o(ca)	MidAtlARC
				RAWx	
JUNIATA					
Tuscarora Mtn	147.045	+	KI3D	oaeWx	T.A.R.A.
LACKAWANNA					
Scranton	146.940	-	K3CSG	o(ca)	SPARK
LANCASTER					
Cornwall	147.105	+	KC3DR	ot	2A LCAA
Ephrata	145.450	-	K3RZF	o(ca)e	EphrataARS
				RBWxLITZBI	
Ironville	146.715	-	K3IR	oae	SPARC
				RAWx	
Ironville	147.255	+	K3IR	oeRAWx	SPARC
Lancaster	147.015	+	KA3CNT	oae	R.R.R.A.
				Wxt	2B
Lebanon	145.390	-	KA3NKB	oe	L.R.T.S.
Lititz	145.310	-	KA3CNT	oalt	2B R.H.R.A.
LEBANON					
Campbelltown	147.165	+	WA3ZFM	oa	WA3ZFM/ESN
Lebanon	147.315	+	K3LV	o(ca)eRA	LVSRA

PENNSYLVANIA

Location	Output	Input	Call	Notes	Sponsor
LEHIGH					
Allentown	146.655	-	N3LWY	oat 4Z	
Allentown	146.745	-	N3HES	o(ca)eIRt 4B	
Allentown	146.940	-	W3OI	oeRAWx LVARC LITZt XA	
Allentown	147.135	+	W3OI	o(ca)eRA LVARC WxBI t XA	
Allentown	147.225	+	WA3VHL	o(ca)t 5Z	
LUZERNE					
Hanover Twp	147.330	+	WA3CPW	o(ca)e	
Hazleton	146.670	-	K3PGI	o(ca)	A.R.A.
Hazleton	147.030	+	K3BS	oe	A.R.A.
Hunlock Creek	146.805	-	AD3L	o(ca)et3BJMRA	
Pringle	146.880	-	W3KUA	o	
Wilkes-Barre	145.410	-	N3DAX	o(ca)AWxt 1Z	
Wilkes-Barre	146.610	-	WB3FKQ	oelRAWxt YZ	
Wilkes-Barre	147.165	+	N3RLC	oelR Wx LITZ 3A	
LYCOMING					
Huntersville	145.450	-	N3AFX	oeRAWx LycCoEMA	
Montoursville	145.490	-	N3AFX	o(ca)et B.E.R.A.	
Trout Run	145.150	-	N3AFX	oeRAWx LycCoEMA	
Waterville	145.350	-	N3AFX	oeRAWx LycCoEMA	
Williamsport	146.730	-	W3AVK	oael WestBranch	
Williamsport	147.090	+	N3AFX	o(ca)et6ZB.E.R.A.	
MONROE					
Long Pond	145.230	-	N3DZM	oelt 3B CRLG	
Tannersville	146.865	-	N3EFW	oeRARB MCOES	
MONTGOMERY					
Abington	147.270	+	W3FRY	o	Frankford
Bryn Mawr	145.130	-	WB3JOE	o(ca)eRA MidAtIARC	
Eagleville	146.805	-	WA3SSG	o	
Eagleville	146.835	-	W3EAG	o(ca)eRA MONTCOOEP	
Hatfield	147.330	+	WA3RYQ	o(ca)eI H.A.R.A.	
Meadowbrook	147.165	+	K3SSC	o(ca)e DELMONT	
MONTOUR					
Liberty Twp	145.290	-	WA2JOC	oe	MCEMA
NORTHAMPTON					
Bethlehem	146.700	-	W3OK	oaeRWx DLARC	
Bethlehem	146.775	-	K3LPR	o(ca)	
Nazareth	145.110	-	W3PYF	oeRAWx DLARCNCEMA	
NORTHUMBERLAND					
Milton	146.985	-	WA3AMI	o(ca)eWx Milton ARC	
Shamokin	147.300	+	WB3KCW	o(ca)	CPARC
Sunbury	147.270	+	K3ARR	o(ca)e SVARC RAWx	
PHILADELPHIA					
Center City	145.430	-	K3NL	o	LBARA
Center City	146.685	-	WA3AOP	o(ca)IA	HARC
Philadelphia	145.270	-	K2SVX	o(ca)e	ChSixARC
Philadelphia	145.410	-	KD3WT	o(ca)e	SRARC
Roxboro	147.030	+	W3QV	oael	Phil-Mont
PIKE					
Milford	147.090	+	K2KQZ	ot 1Z	

PENNSYLVANIA

Location	Output	Input	Call	Notes	Sponsor
Shohola	145.350	-	KD3L	ot 1Z	Tri St
Shohola Falls	146.715	-	K2KQZ	ot YZ	
SCHUYLKILL					
Delano	145.370	-	W3EEK	o(ca)t 3BSARA	
Pottsville	146.955	-	WB3CRX	o(ca)t 3BSARA	
Pottsville	147.345	+	WB3CRM	o(ca)t 3BSARA	
SNYDER					
Middleburg	146.820	-	WA3DTV	oRWx	SnyderCoEM
Selinsgrove	147.180	+	NR3U	o(ca) RAWx	SVARC
SULLIVAN					
Laporte	146.895	-	WS3Q	o(ca)el RARBWxLITZt	S.C.D.E.S.
SUSQUEHANNA					
Elk Mtn	147.240	+	N3HPY	o(ca)e ARBWxLITZt 3B	B&B
Montrose	147.375	+	N3HPY	o(ca)el ARBWxLITZt 3B	B&B
Silver Lake	145.290	-	N3HPY	o(ca)el At 3B	B&B
Susquehanna	145.250	-	WB2BQW	oaelAt 1Z	
TIOGA					
Blossburg Mtn	147.060	+	WB3GPY	oeRt 3B	PAGCRptGrp
Jackson Summit	146.790	-	WA3CSP	oeAWx	
Wellsboro	145.270	-	WB3DLN	oaeR	PAGCRptGrp
UNION					
New Berlin	146.625	-	WA3SXQ	o	
WAYNE					
Honesdale	145.210	-	K3MMC	oeWx	W.A.R.S.
Pleasant Mtn	145.310	-	WB2YGA	o(ca)	
Pleasant Mtn	147.210	+	WB2YGA	o(ca)l	WB2YGA
Waymart	146.655	-	WB3KGE	oaeWx	
WYOMING					
Dalton	147.045	+	W1UEA	o	
Mehoopany	147.210	+	N3KAI	o(ca)e ARBWxt YB	KA3ZAR
YORK					
Dillsburg	146.880	-	N3RPL	o	SMRA
Hanover	147.330	+	W3MUM	o(ca)	PENMAR
Red Lion	146.865	-	WB3ERZ	o(ca)eWx	Hilltopers
Shrewsbury	146.700	-	K3NXU	oIRAW x 2Z	SoPaCommGp
York	146.790	-	N3AIA	o	
York	146.970	-	W3HZU	o(ca)el RAWxLITZt 3Z	Keystone

**PENNSYLVANIA - WPRC
ALL WPA SECTION**

APRS FREQ	145.790			exp	WPRC
FM VOICE SX	145.510			exp	WPRC
FM VOICE SX	145.530			exp	WPRC
FM VOICE SX	145.550			exp	WPRC
FM VOICE SX	145.570			exp	WPRC

PENNSYLVANIA

Location	Output	Input	Call	Notes	Sponsor
FM VOICE SX	145.590			exp	WPRC
FM VOICE SX	145.610			exp	WPRC
FM VOICE SX	145.630			exp	WPRC
FM VOICE SX	145.650			exp	WPRC
FM VOICE SX	145.670			exp	WPRC
FM VOICE SX	146.535				WPRC
FM VOICE SX	146.550				WPRC
FM VOICE SX	146.565				WPRC
FM VOICE SX	146.580				WPRC
FM VOICE SX	146.595				WPRC
FM VOICE SX	147.525				WPRC
FM VOICE SX	147.540				WPRC
FM VOICE SX	147.555				WPRC
FM VOICE SX	147.570				WPRC
FM VOICE SX	147.585				WPRC
National Smplx	146.520				WPRC
Packet	144.910				WPRC
Packet	144.930				WPRC
Packet	144.950				WPRC
Packet	144.970				WPRC
Packet	144.990				WPRC
Packet	145.010				WPRC
Packet	145.030				WPRC
Packet	145.050				WPRC
Packet	145.070				WPRC
Packet	145.090				WPRC
Packet	145.690			exp	WPRC
Packet	145.710			exp	WPRC
Packet	145.730			exp	WPRC
Packet	145.750			exp	WPRC
Packet	145.770			exp	WPRC
Repeater Input	147.415				WPRC
Repeater Input	147.430				WPRC
Repeater Input	147.445				WPRC
Repeater Input	147.460				WPRC
Repeater Input	147.475				WPRC
Repeater Input	147.490				WPRC
Repeater Input	147.505				WPRC
Repeater Output	146.415				WPRC
Repeater Output	146.430				WPRC
Repeater Output	146.445				WPRC
Repeater Output	146.460				WPRC
Repeater Output	146.475				WPRC
Repeater Output	146.490				WPRC
Repeater Output	146.505				WPRC
ALTOONA 146.2					
Altoona	146.610	-	K3IML	oaerz	HshuRC
Altoona	146.820	-	K3IML	p	HrsuRC
New Germany	145.210	-	KB3BLF	o(ca)elrz	CCDES
BEAVER 131.8					
Beaver	146.850	-	KC3TN	o(ca)erz	TAARA
Beaver	147.135	+	KC3TN	oer	TAARA
Beaver	147.165	+	N3CYR	or 100.0	N3CYR

PENNSYLVANIA

Location	Output	Input	Call	Notes	Sponsor
Beaver Falls	145.310	-	W3SGJ	oaelrz	BVARA
Industry	146.415	147.415	N3CYR	o(ca)e	RESCUE40
New Brighton	146.475	147.475	N3ALL	(ca)elpkt	N3ALL
CENTRAL 173.8/146.2					
Huntingdon	145.310	-	W3WIV	oel	LTRA
Huntingdon	146.700	-	WB3CJB	o	
Lewistown	146.910	-	K3KDK	o	JVARC
Phillipsburg	146.640	-	W1DHD		PARA
Rockton	146.865	-	K3MD	oael 100.0	K3MD
State College	145.450	-	K3EZZ	oael	K3EZZ
State College	146.760	-	K3HKK	oael	NtnyRC
State College	146.850	-	W3YA	ol	NtnyRC
ERIE 186.2					
Cherry Hill	146.760	-	WA3USH	oaelx	+WA3WYZ
Corry	147.090	+	W3YXE	o	RAC
Erie	146.610	-	W3GV	earlz 127.3	RAErie
Erie	146.640	-	KA3MJN	o(ca)elz	KA3MJN
Erie	146.820	-	W3GV	er 127.3	RAErie
Erie	147.270	+	N3APP	o(ca)e	N3APP
Erie	147.375	+	WB3DWL	o 100.0	Gannon
Union City	146.730	-	WA3PGL	ca	WA3PGL
Union City	146.910	-	WB3AYW	o	WB3AYW
JOHNSTOWN 146.2					
Carrolltown	146.655	-	KA3YVT	o	
Carrolltown	146.775	-	KA3ZYC	o	AMARC
Johnstown	145.390	-	W3LSE	oery	+CVARC
Johnstown	146.940	-	WA3WGN	o(ca)erz	+CVARC
Johnstown	147.375	+	N3AGW	o(ca)lzb	KE3BA
NORTH CENTRAL 173.8					
Bradford	147.240	+	KD3OH	o	KD3OH
Brookville	147.285	+	WA3FFC	oae	JeffCoAG
Coudersport	146.685	-	N3BUM		HARC
DuBois	147.390	+	K3PS	or	QCFMA
Emporium	146.805	-	N3FYD	o (ca)	CCARC
Emporium	147.180	+	WA3WPS	o(ca)e	CCARC
James City	146.730	-	WB3IGM		WB3IGM
Lock Haven	147.360	+	K3KR	oelr	
Ridgway	147.000	+	WS3T	o	WS3T
Ulysses	145.430	-	K3MOE	or	PECEMA
NORTHWEST 186.2					
Franklin	145.230	-	W3ZIC	oaelz	FVM&KC
Greenville	146.445	147.445	KE3JP	o	KE3JP
Guys Mills	147.030	+	W3MIE	o	CARS
Meadville	145.130	-	W3MIE	oelr	CfdARS
Meadville	147.210	+	K3YAK	oerz	K3YAK
Pleasantville	147.120	+	W3ZIC	oalrz	FVM&KC
Springboro	146.460	147.460	KF8YF	el 100.0	KF8YF
Union City	146.700	-	WX3E	oe	WX3E
Vowinkel	147.075	+	N3UOH	110.9	N3UOH
Warren	146.760	-	WB3IWY	oe 88.5	CCAFMA
Warren	147.360	+	AK3R	o	WmHMS

248 144-148 MHz

PENNSYLVANIA

Location	Output	Input	Call	Notes	Sponsor
Youngsville	146.970	-	N3DB	oe	N3DB
PITTSBURGH 131.8					
Apollo	146.970	-	N1RS	oerzx 131.8	SARA
Bridgeville	145.130	-	KA3EBX	o(ca)	KA3EBX
Carnegie	147.030	+	W3KWH	oe	SCARC
Churchill	146.820	-	W3GKE	o	
Clinton	147.210	+	K3KEM	oaelz 100.0	K3KEM
Gibsonia	145.290	-	WA3UQD	(ca) el	WA3UQD
Jeanette	146.925	-	WB3JSI	oe	lwnARA
McMurray	147.345	+	WB3AZL	at	
Monroeville	145.250	-	KA3FZF	o(ca)el	K3CFY
Mt Lebanon	146.955	-	N3RNX	o	SHARC
Natrona Hts	147.000	-	KA3NVP	pt	KA3NVP
New Kensington	145.370	-	WA3WOM	o(ca)et	WA3WOM
New Kensington	146.490	147.490	N1RS	oalex 131.8	SARA
New Kensington	146.640	-	K3MJW	oae131.8	Skyview
North Huntingdon	147.120	+	KC3ET	o(ca)t	WMRG
Pgh/Baldwin	145.330	-	WA3BAK	o	GPVHFS
Pgh/Carrick	146.610	-	WA3BAK	oaelz	GPVHFS
Pgh/Hazelwood	145.470	-	WA3PBD	oaex	GtwyFM
Pgh/Homestead	146.730	-	WA3PBD	oaex	GtwyFM
Pgh/N Hills	146.880	-	W3XX	o(ca)r	NHARC
Pgh/N Hills	147.090	+	W3XX	o(ca)r	NHARC
Pgh/S Hills	146.430	147.430	KC3ET	pkt gmn	KC3ET
SOMERSET 146.2					
Central City	146.625	-	WA3MYA	o(ca)lz	AHRA
Meyersdale	145.270	-	WV3A	o(ca)lz 107.2	AHRA
Seven Springs	146.835	-	W3WGX	ol 94.8	AHRA
Somerset	147.195	+	NJ3T	oerz	SARC
SOUTH CENTRAL 146.2					
Bedford	145.490	-	K3SAK	o	BCARS
Blue Knob	147.150	+	K3OIH	oaelrzx	BKRA
Chambersburg	147.120	+	W3ACH	o	CVARC
Fort Loudon	147.225	+	K3PQX	o	K3PQX
SOUTHWEST 131.8					
Bentleyville #	147.270	+	WA3DIQ	oy	WA3DIQ
California	145.110	-	KA3FLU	oae	
Connellsville	146.670	-	W3SII	oerz	LHVHFS
Connellsville	146.895	-	KB3BJZ	oer	CCRC
Derry	145.150	-	K3JDU	oaery	CRARC
Greensburg	147.180	+	W3LWW	o(ca)e	FARC
Hopwood	145.170	-	WB3LUC	o	WB3LUC
Indian Head	147.225	+	KA3BFI	oa	KA3BFI
Indiana	146.910	-	W3BMD	o	ICARC
Mt Pleasant	147.015	+	KA3JSD	o(ca)elx	KA3JSD
Uniontown	147.045	+	W3PIE	oax	UARC
Uniontown	147.255	+	W3PIE	o	UARC
Washington	145.490	-	W3CYO	oa	+AD3T
Washington	146.790	-	K3PSP	oa	K3PSP

PENNSYLVANIA-PUERTO RICO

Location	Output	Input	Call	Notes	Sponsor
Waynesburg #	145.230	-	N3IHZ	o(ca)et	N3IHZ
WEST CENTRAL	131.8/186.2				
Bessemer	145.170	-	AA3HD	o(ca)elrz 136.5	AA3HD
Butler	147.360	+	W3UDX	o(ca)e	BCARA
Cowensville	146.505	147.505	N1RS	o 131.8	SARA
Franklin Twp	147.300	+	WB3KZS	o	WB3KZS
Independance	145.450	-	KA3IRT	o	KA3IRT
Kittanning	145.410	-	N3PPX	o	FAWA
Leechburg	147.330	+	WA3JVG	oer	WA3JVG
New Castle	146.625	-	WA3VRD	o	B.DeSanzo
New Castle	147.195	+	N3ETV	oaezl	N3ETV
Punxsutawney	146.715	-	N5NWC	o(ca)el	PAARC
Sharon	145.350	-	W3LIF	oaelrx	MercerCARC
Sharon	147.150	+	KE3JP	oerz	
Titusville	145.190	-	W3ZIC	oalr	FVM&KC
Zelienople	147.240	+	K3SAL	oe	BCFMA

PUERTO RICO

CENTRAL NORTH

Cayey	145.110	-	KP4CR		
Cayey	145.410	-	KP4GN		
Cayey	146.770	-	WP4AIJ		
Cayey	147.090	+	WP4AOH	x	PRARC
Comerio	147.170	+	KP4FCC	o	
Corozal	146.610	-	WP4ENA		
Corozal	146.670	-	KP4DH	ea	
Corozal	147.110	+	NP4XX	o	
Corozal	147.330	+	WP4ABI	ol	
Naranjito	147.010	+	WP4FHR	o	ARG
Orocovis	145.390	-	KP4OG		
Orocovis	147.390	+	KP4BCQ		

CENTRAL SOUTH

Adjuntas	147.190	+	KP4ST		
Barranquitas	145.210	-	WP4QX		
Barranquitas	145.490	-	KP4LP		MOLINO
Barranquitas	146.710	-	KP4CMI		
Cayey	145.250	-	WP4MXB	o	
Jayuya	145.170	-	WP4I		CRG
Jayuya	145.290	-	NP4A		
Jayuya	146.750	-	KP4AMJ		
Jayuya	147.250	+	KP4IN		
Utua	145.430	-	KP4BOL		
Villalba	145.190	-	WP4AIJ	o	
Villalba	146.410	-	WP4ZI		
Villalba	146.970	-	NP4WI		
Villalba	147.050	+	WP4AZT	ex	
Villalba	147.150	+	WP4IFU		ARG
Villalba	147.210	+	NP4WI	o	
Villalba	147.290	+	NP4MA		PRARL

EAST

Aguas Buenas	145.370	-	KP4IA		
--------------	---------	---	-------	--	--

250 144-148 MHz

PUERTO RICO-RHODE ISLAND

Location	Output	Input	Call	Notes	Sponsor
Aguas Buenas	145.450	-	KP4RF	oex tt bi	PRARL
Aguas Buenas	146.730	-	WP4JLH	o	
Aguas Buenas	147.370	+	KP4QW	o	
Canovanas	147.230	+	KP4LO		
Ceiba	145.190	-	WP4AIJ	o	
Ceiba	145.470	-	KP4FGL		
Culebra	147.070	+	KP4FGL		
Fajardo	146.690	-	WP4VP	oae	Conquis
Gurabo	145.310	-	KP4FAK		COQUI
Gurabo	146.870	-	WP4BSR		
Gurabo	146.950	-	WP4B		
Humacao	147.190	+	KP4DGW		CRIATURA
Las Piedras	146.650	-	KP4PF	e	EARClub
Las Piedras	146.890	-	KP4JF	o	PREAHR
Luquillo	147.310	+	WP4K		
Luquillo	147.350	+	NP3EF		ERGrp.
Rio Grande	146.990	-	WP4VP	o	
Rio Grande	147.030	+	NP4SB		YARC
Yabucoa	145.330	-	WP4BV	o	
NORTH					
Aguas Buenas	145.350	-	WP4AIJ	o	CRAN
Bayamon	147.130	+	KP4AHN	o	
Carolina	145.270	-	KP4FX		
Guaynabo	145.150	-	KP4FW	o	
Guaynabo	146.850	-	KP4PQ	o(ca)ezbi	PRARL
Guaynabo	147.270	+	KP4CE	o	
Rio Piedras	145.130	-	WP4TT		
SOUTH					
Ponce	147.390	+	WP4JLQ	o	
WEST					
Aguada	145.330	-	NP4WX	o	
Aguadilla	145.150	-	KP4EDK		ARA
Lares	146.790	-	WP4RN	o	
Maricao	145.470	-	KP4UK	o	
Maricao	146.770	-	WP4AIJ	o	
Maricao	146.830	-	KP4UK		FRA
Maricao	146.870	-	KP4BKY		
Maricao	147.230	+	WP4CPV		CRG
Maricao	147.310	+	WP4K		
Mayaguez	146.690	-	WP4AIC		
Mayaguez	146.930	-	KP4UK		FRA
Sabana Grande	145.230	-	WP4KOA		
San Sebastian	145.250	-	WP4EJE		
Yauco	147.070	+	NP4QH		656 Grp
Yauco	147.350	+	NP4FL		
RHODE ISLAND					
Bristol	145.330	-	K1CW	oe94.8	PatAWS
Coventry	145.350	-	WA1VUT	o	
Cranston	146.700	-	WA1RBT	o	
Cranston	147.105	+	W1OAV		
Exeter	147.165	+	WA1HAH	oe	
Lincoln	146.940	-	K1KYI	oex	RIAFMRS

RHODE ISLAND-SOUTH CAROLINA

Location	Output	Input	Call	Notes	Sponsor
Newport	146.805	-	W1CG	oe pkt	
Newport	146.880	-	N1BED	o(ca)e 100.0	VARS
North Scituate	146.760	-	W1HQV	olx	RIAFMRS
Pawtucket	147.330	+	W1AQ		
Portsmouth	146.985	-	K1DA	c	
Portsmouth	147.360	+	W1SYE	o(ca)e 100.0	NWPRT
Providence	145.170	-	KA1JNP	o(ca)el	
Providence	146.835	-	WA1QCA		
SOUTH CAROLINA					
AdamsRun/Chas	147.345	+	KD4TXX	oel	TRIDENT
Aiken	145.170	-	KY4S	oa	AIKEN CO
Aiken	147.285	+	N4ADM	o(ca)	N4ADM
Anderson	146.970	-	N4SZ	o(ca)e	
Anderson/SasMtn	146.790	-	W4FVV	oe	
Awendaw	147.300	+	K4ESG	o(ca)t103.5	
Bamberg	145.330	-	WA4DFP	o	WA4DFP
Barnwell	147.030	+	KF4CVO	oe	
Beaufort	145.310	-	KD4KOJ	o	IARA
Beaufort	146.655	-	KD4KOJ	oae	ARES
Canadys #	145.390	-	WB4FOH	o	CHAOS CLB
Charleston	145.250	-	WA4USN	oal	
Charleston	146.790	-	WA4USN	oal	
Charleston	146.835	-	KC4UDD	oael	
Charleston	146.940	-	KD4PBC	oel	
Charleston	147.270	+	KF4ADK	oae	TRIDENT
Charleston	147.345	+	KF4ADK	oe	TRIDENT
Chester	146.625	-	AC4IP	c	
Chesterfield	147.135	+	KF4GPE	oaz	CCARS
Columbia	145.270	-	KC4GYM	o(ca)et 127.3	NARC
Columbia	146.715	-	WB4NEP	o(ca)	
Columbia	147.330	+	KF4GHC	o(ca)elt 156.7	KD4KAO+
Columbia	147.360	+	N4EOY	ol	N4EOY
Dillon/Pee Dee	146.745	-	NN4N	o	PEEDEERS
Eloree	146.610	-	KC4WIF	oaet 118.8	KC4WIF
Florence	146.850	-	W4ULH	oa	FLO ARC
Florence	146.970	-	W4GEY	oa	PDFRA
Florence	147.195	+	W4PNZ	oe	FLO ARC
Fort Jackson	146.775	-	KF4GHC	o(ca)elt156.7	
Fort Mill	147.180	+	AA4SC	o	CAROL DX
Gaffney	145.470	-	KN4RG	oe	KN4RG
Georgetown	147.375	+	KI4CB	o	KI4CB
Gilbert	145.430	-	KF4GHC	o(ca)elt156.7	
Greenville	146.940	-	W4IQO	ot	GREERARC
Greenville	147.375	+	K4LEO	ct	K4LEO
Greenwood	147.165	+	KE4ZIU	o(ca)e	
Greenwood/ Hodges	145.130	-	KB4CS	o	KD4PA

SOUTH CAROLINA

Location	Output	Input	Call	Notes	Sponsor
Grnvle/Csrs Hd	146.610	-	W4NYK	o	BR ARA
Grnvle/Paris Mtn	146.820	-	W4NYK	o(ca)	
Hilton Head	147.240	+	W4ILN	o	IARA
Inman	145.150	-	WD80XE	o(ca)	NS RG
Lancaster	146.700	-	W4PAX	o(ca)	
Lancaster	147.240	+	AC4VT	oat114.8	
Laurens	146.865	-	KD4WFU	ot107.2	KB4YF+
Leesville	147.255	+	KF4CMD	oae 123.0	RARC
Lexington	145.210	-	KE4VD	o(ca)RB	
Lexington	147.390	+	KA4FEC	oe	
Little Mtn	147.210	+	K4AVU	o	MC RA
Lucknow/Bishopvl	146.925	-	KA4ABW	oael	
Marion	147.000	-	W4YLT	oz	
Moncks Corner	147.150	+	WD4NUN	cezy	
Mt Pleasant	146.760	-	K4ESG	c(ca)et	K4ESG
Myb Bch/Brksvii	147.285	+	N4LV	o	
MybBch/Conway	145.110	-	W4GS	oae	GS ARC
MybBch/Conway	145.470	-	KI4CB	oez	
Myrtle Beach	147.120	+	W4GS	oae	GS ARC
N Augusta	146.730	-	K4FKJ	oe	
N Myrtle Beach	147.030	+	KF4APS	oe	
N Spartanburg #	147.315	+	N4UZT	oaezt141.3	
Newberry	146.685	-	KB4CO	o	KB4CO
Orangeburg	146.805	-	WM3O	caelRBt	
Orangeburg	147.090	+	KF4ATU	ot156.7	EARS
Orangeburg #	146.880	-	WB4FOH	oaelRBt118.8	
Pageland/Hipoint	146.895	-	KA4ABW	oaelRB	
Pickens	147.000	-	WB4YXZ	o	PC RG
Rky Rdg/Wallace	145.490	-	KA4ABW	oa	KA4ABW
Rock Hill	145.310	-	AA4PF	o(ca)l	
Rock Hill	147.030	-	K4YTZ	o(ca)	YC ARC
Santee	147.225	+	W4DTW	oe	
Seneca/LongMtn#	147.270	+	WA4JRJ	o(ca)ez	
Simpsonville	146.730	-	WD4BJY	o	WD4BJY
Simpsonville	147.150	+	WA4SDT	oy	
Spartanburg	147.090	+	K4JLA	oa	SARC
St Matthews	146.670	-	AD4U	oae156.7	
Summerton	145.150	-	N4LWY	o(ca)	
Summerville	147.180	+	WA4HNK	o	WA4HNK
Sumter	145.130	-	WB4KIV	o	
Sumter	146.640	-	KB4CIH	o	SARA
Sumter	147.015	+	KQ7E	o(ca)et 156.7	SARA
Sumter/Shaw	147.060	+	W4VFR	oa	HH RC
Union	145.250	-	KD4YFB	o(ca)ez	
White Hall	146.910	-	W4BWZ	oe	
White Oak Mtn	147.285	+	WD4MGM	o	WD4MGM

SOUTH DAKOTA

Location	Output	Input	Call	Notes	Sponsor
SOUTH DAKOTA					
STATEWIDE					
Statewide	145.230	-		SNP (Pri)	
Statewide	145.470			SNP (Sec)	
CENTRAL					
Huron	147.090	+	WBØPLP	o	WBØPLP
Mitchell	146.640	-	WØZSJ	oae146.2	MARC
Murdo	147.300	+	AAØCT	olx146.2	SDARC
				SD Lnk	
Phillip	147.375	+	NØOHP	ole146.2	SOARC
				SD Lnk	
Pierre	145.350	-	WØHVY	oa	PARC
Pierre	146.730	-	WØCQN	ol146.2	SDARC
				SD Link	
Reliance	146.940	-	NØNPO	oelx	MB ARC
				146.2	SD Lnk
WessingtonSprgs	146.820	-	WØNOZ	o	JVARC
WessingtonSprgs	147.345	+	AAØF	olx146.2	SDARC
				SD Lnk	
NORTH CENTRAL					
Aberdeen	146.910	-	WBØJZZ	ole	HubCtyARC
Bowdle	147.120	+	WBØJZZ	ol	HubCty ARC
Eagle Butte	146.790	-	WØKUX	o	WØKUX
Mobridge	147.210	+	WØYMB	oe	MARC
Redfield	147.150	+	WDØBIA	o	S ARC
Ridgeview	147.060	+	KØGSY	oa	KØGSY
NORTHEAST					
Brookings	146.940	-	WØBXO	oa	Br ARC
Clear Lake	145.430	-	KØCVF	oa127.3	DB ARC
Clear Lake	147.180	+	WAØYIN	oa146.2	WAØYIN
Crandall	146.775	-	WØJOZ	ol	WØJOZ
Garden City	146.670	-	KZØE	ol 203.5	GCRA
				SD Link	
Gary	145.390	-	KBØLM	ol	KBØLM
Pierpoint	147.330	+	WBØJZZ	o	HC ARC
Sisseton	146.880	-	WAØBZD	oe	WAØBZD
Watertown	146.850	-	KFØHL	o(ca)le	LARC
Watertown	147.390	+	KBØLM	ol	KBØLM
SOUTHEAST					
Beresford	147.240	+	WØOJY	o	NØVCA
Canton	145.350	-	NØIMV	o	NØIMV
Canton	147.150	+	NØPKZ	oae	KØTVJ/NØPKZ
Humboldt	147.285	+	NØLCL	olx146.2	SDARC
				SD Lnk	
Sioux Falls	145.310	-	KBØA	oe	KBØA
Sioux Falls	146.895	-	WØZWY	o(ca)e	SEARC
				ARES	
Springfield	147.210	+	WØOJY	o 146.2	NØOII
Turkey Ridge	147.000	+	WØOJY	ol 146.2	PD ARC
				SD Link	

SOUTH DAKOTA-TENNESSEE

Location	Output	Input	Call	Notes	Sponsor
Vermillion	147.375	+	W0MMQ	ol 146.2	PD ARC
Yankton	146.850	-	W0OJY	ol 146.2	PD ARC
SOUTHWEST					
Custer	146.850	-	W0BLK	ox	BH ARC
Custer	147.090	+	K0DPD	o	CH ARC
Hot Springs	146.700	-	K0HS	oe	HS ARC
WEST CENTRAL					
Lead/Terry Pk	146.760	-	W0BLK	olx	BikHis ARC
Rapid City	146.940	-	W0BLK	ol	BHARC
Rapid City	147.840	-	K0VKH	o(ca)e	K0VKH
Terry Peak	147.030	+	W0JEK	ol 146.2	SDARC
				SD Link	

TENNESSEE

Alamo	147.135	+	WB4EDS	o	
Anderson Cty	146.700	-	KF4BVQ	caet	
Arnold A.F.B.	147.195	+	KC4FV	oe	WARC
Athens	145.310	-	WA4PNI	oet141.3	MCARC
Atoka	147.330	+	KC4SBK	o(ca)e	
Benton	145.450	-	K4SIR	ct	K4SIR
Blountville	147.000	+	WA4CBX	oe	
Bristol	146.670	-	W4UD	o(ca)e	
Bristol	146.880	-	WD4CYZ	o	WD4CYZ
Bristol/Hlstrn Mtn	146.760	-	K4JP	oa	K4JP
Brownsville	145.430	-	KB4YTU	o(ca)l	
Brownsville	146.655	-	KD4AOK	oae	B-HCEMA
Bruceton	145.170	-	NU5O	oelt107.2	
Bucksport	145.430	-	NU5O	oelt107.2	
Carthage	145.190	-	N4OTT	o	CHARA
Charleston	147.060	-	KD4LDU	o(ca)ezt141.3	
Chattanooga	145.130	-	K4CMY	o	K4CMY
Chattanooga	145.290	-	K4VCM	o	CARC
Chattanooga	145.390	-	W4AM	oa	CARC
Chattanooga	146.610	-	K4CMY	o	CARC
Chattanooga	146.790	-	W4AM	oa	CARC
Clarksville	147.000	+	WD4SGA	o	WD4SGA
Clarksville #	147.390	+	AA4TA	oae	CAXS
Cleveland	146.925	-	W4GZX	oae	CARC
Cleveland	147.105	+	KD4NEB	oael188.5	
Cleveland	147.180	+	WD4DES	oa	WD4DES
Collegedale	147.000	+	KA6UHV	o(ca)e	
Collierville	147.030	+	N4DRL	o	N4DRL
Collierville	147.030	-	N4DRL	o	N4DRL
Columbia	147.120	+	KF4ADU	oae	MAURYARC
Cookeville	145.110	-	NQ4Y	oael	UCARS+
Cookeville	145.430	-	WA4UCE	oae	TTU ARS
Cookeville	147.210	+	N4WS	oazRB	CRA
Covington	145.450	-	WA4KOG	o(ca)RB	WA4KOG
Crossville	146.865	-	AC4AA	oae	PARC
Cumberland City	145.330	-	WD4DBJ	o	SHARES
Dandridge #	146.895	-	WD4EGD	o(ca)zeRBt151.4	

Location	Output	Input	Call	Notes	Sponsor
Dayton	147.345	+	K4PHT	oe	K4PHT
Dayton/RheaCity	147.390	+	K4DPD	oe	
Decatur/PoneKb	145.150	-	W4RJC	o	W4RJC
Dickson	147.375	+	KN4HL	o(ca)e	KN4HL
Dover	145.410	+	N4VIH	o	SHARES
Dyersburg	146.745	-	WB4RCK	o	
Erwin/Pinnacle	145.250	-	N4WXS	oaezRB	
Erwin/Unicoi	147.165	+	KF4BRS	oaez	
Fayetteville	147.030	+	KA4WOG	o(ca)e	
Franklin	145.150	-	W4XS	o	FOW
Fruitland	146.775	-	NU50	oelt107.2	VOLNET
Gallatin	145.130	-	N4SSB	ot107.2	TVARN
Gallatin	147.240	+	WD4BKY	oelt114.8	SCRA
Gallatin	147.270	+	WA4YQC	o(ca)elt114.8	
Gallatin	147.300	+	WB4ZSA	oelt114.8	
Germantown	147.090	+	KA4ATI	o	GARA
Gray	145.110	-	WD4SBX	ot103.5	WD4SBX
Greenbrier	147.075	+	WQ4E	oelt107.2	WQ4E
Greeneville	145.390	-	W4CUJ	oe	
Greeneville	145.410	-	WB4NKM	o	WB4NKM
Grnvle/VikingMtn	147.060	+	KB4UG	oRB	KB4UG
Gilbg/Cove Mtn	146.850	-	WA4KJH	olz	
Harriman	146.640	-	KA4QYI	ot100.0	RCARC
Henderson	147.105	+	K4TC	cezt	
Hendersonville	145.270	-	WB4WZK	c(ca)t	
Hendersonville	147.345	+	K4UVH	o	
Hobbs Hill	145.410	-	NQ4Y	ot114.8	
Humboldt	145.350	-	NQ4Y	oalt107.2	KA4JSG
Huntingdon	146.835	-	KD4KPV	oez	
Jackson	145.110	-	WB7BOX	oal	
Jackson	145.230	-	KE4CES	oa	
Jackson	145.310	-	KF4SC	oa	WTARS
Jackson	147.210	+	W4WKZ	oa	WTARS
Jackson	147.270	+	WBØTMC	o	WBØTMC
Jamestown	147.090	+	K4NLP	oelt100.0	K4NLP
Jasper	145.190	-	KD4XX	oalt127.3	SVARC
Johnson City	146.790	-	W4ABR	o(ca)e	
Johnson City	147.270	+	KE4FH	oa	VRG
JohnsonCity/Hol	145.290	-	WB4SQC	oe	
Jonesborough	146.925	-	WD4OBW	ol	
Kingspt/BaysMtn	146.970	-	W4TRC	o(ca)ez	
Knoxville	145.170	-	WB4GBI	o	WB4GBI
Knoxville	145.330	-	WA4TEM	oaezRB	
Knoxville	145.370	-	KB4KIE	oe	
Knoxville	145.430	-	WB4YLC	o	KARS
Knoxville	145.470	-	WB4GBI	o	WB4GBI
Knoxville	146.625	-	WB4GBI	oelt100.0	WB4GBI
Knoxville	146.910	-	KC4ROG	caet	
Knoxville	146.940	-	WB4GBI	o	WB4GBI
Knoxville	147.000	-	KD4CWB	oelt100.0	KA4AZQ
Knoxville	147.075	+	WB4GBI	oa	WB4GBI

TENNESSEE

Location	Output	Input	Call	Notes	Sponsor
Knoxville	147.195	+	KA4AZQ	oet100.0	KA4AZQ
Knoxville/Rack	145.210	-	W4BBB	oaezt100.0	
Knoxville/Rack	147.300	+	W4BBB	oelRBt100.0	
Knoxvl/Eng Mtn	146.730	-	WB4IOB	o	WB4IOB
Lafayette	145.310	-	KC4ECD	ozt151.4	
Lafollette	145.130	-	KA4OAK	oa	KA4OAK
Lafollette	147.360	+	KA4OAK	o	KA4OAK
Lafollette/Wmt	146.670	-	K4BGW	o	K4BGW
Lake City	146.820	-	WB4OAH	oa	WB4OAH
Laverne	145.230	-	KJ4RA	o	
Lawrenceburg	146.655	-	KM4ME	o	KM4ME
Lebanon	145.390	-	WB4DOR	o	WD4DOR
Lebanon	147.105	+	W4LYR	o(ca)zlt100.0	
Lewisburg #	146.805	-	WB4VXX	ct	
Livingston	147.045	+	AD4QX	oaez	
Manchester	146.700	-	W4UOT	oat114.8	MID TN
Martin	146.625	-	N4ABU	oa	RARC
Maryville/Alcoa	146.655	-	W4OLB	oaez	
Maynardville	145.230	-	KB4KIE	oe	KB4KIE
McMinnville	146.970	-	WD4MWQ	o(ca)	
McMinnvl/Sht Mtn	145.490	-	WB4LHO	o	WB4LHO
McNairy	147.075	+	NU5O	oelt107.2	VOLNET
Medina	146.970	-	WA4RWK	oae	A R ECHO
Memphis	145.130	-	NU5O	oelt107.2	VOLNET
Memphis	145.150	-	KØJXI	o	
Memphis	145.210	-	W2GLJ	oae	W2GLJ
Memphis	145.410	-	K5FE	o(ca)t 107.2	K5FE
Memphis	145.490	-	WA4KOG	o	WA4KOG
Memphis	146.640	-	WB4KQQ		UoIT ARC
Memphis	146.730	-	KE4LFZ	ot107.2	KE4LFZ
Memphis	146.820	-	W4BS	o(ca)	
Memphis	146.850	-	WA4KOG	oa	WA4KOG
Memphis	146.880	-	WA4ETE	oal	
Memphis	146.940	-	N4BSM	o(ca)el	
Memphis	147.000	-	W4ZJM	oelt star/#	W4ZJM
Memphis	147.060	+	WA4MQQ	o	
Memphis	147.120	+	N4WAH	o(ca)et 107.2	N4WAH
Memphis	147.180	+	WA4KOG	o	WA4KOG
Memphis	147.300	+	WA4ADT	o(ca)l	
Memphis	147.360	+	W4BS	o	DELTA ARC
Memphis	147.510	146.190	WA4HBY		WA4HBY
Morgan County	147.330	+	WD4ORB	ot82.5	MCARC
Morristown	145.450	-	KD4LP	oe	
Morristown	147.030	+	KD4LP	oz	
Morristown	147.225	+	WB4OAH	oa	WB4OAH
Mountain City	145.470	-	KJ4HB	o	
Mt Pleasant #	145.450	-	KF4GHD	oat127.3	
Murfreesboro	145.170	-	WB4LHO	o	WB4LHO
Murfreesboro #	147.315	+	N4ARK	ot114.8	

TENNESSEE

Location	Output	Input	Call	Notes	Sponsor
Nashville	145.210	52.525	N4ARK	oeRB	N4ARK
Nashville	145.210	-	N4ARK	oeRB	N4ARK
Nashville	145.370	-	WR3S	oa	KB4ZOE
Nashville	145.470	-	N4ARK	o(ca)e	
Nashville	146.610	-	WA4PCD	c(ca)elt	WA4PCD
Nashville	146.760	-	WA4PCD	oelt114.8	N.R.A.
Nashville	146.790	-	W4SQE	o	MCTy ARA
Nashville	146.850	-	W4AY	o(ca)t114.8	
Nashville	146.880	-	WA4PCD	c(ca) ezRBt	N.R.A.
Nashville	146.985	-	KC4PRD	o	KC4PRD
Nashville	147.045	+	K4AYN	o	K4AYN
Nashville	147.180	+	K4ZGA	oat114.8	
Nashville	147.255	+	N4PYI	o(ca)t 110.9	N4PYI
Nashville	147.360	+	WB4NTM	catl	
Nashville #	147.015	+	KJ4ZQ	o	
Nashville Rats	146.940	-	W4PQP	olt107.2	
Nashville W	146.640	-	WB4NTM	cat	
Nashville W	146.670	-	WB4NTM	catl	
Nashville W	147.150	+	WA4PCD	olt114.8	N.R.A.
Nashville/Frview	145.110	-	N4ARK	oe	
Nolensville	145.350	-	WD4JYD	o(ca)ez	
Oak Ridge	146.880	-	W4SKH	oe	
Oak Ridge	146.970	-	W4SKH	oa	OR ARC
Oak Ridge	147.120	+	K4EAJ	o	K4EAJ
Oak Ridge	147.150	+	K4EAJ	clt	
Oakfield	147.390	+	WA4BJY	c(ca)RBt	
Paris	147.360	+	K4KLX	oa	HCRA
Petros/FrzHdMtn	147.255	+	KJ4SI	o(ca)ezRBt94.8	
Pigeon Forge	145.270	-	KD4CLA	oRBt 100.0	KD4CLA
Pikeville	147.285	+	K4PUX	o	BLED SOE
Pulaski/MusicMtn	146.775	-	KF4KVF	o	SST ARS
Puryear	147.165	+	WA4CEX	o	RRG
Ramer	146.700	-	WB4MMI	oet94.8	WB4MMI
Ridgetop	145.290	-	WD4FFM	o	MTDARC
Rockwood/ Mt Roos	147.015	+	AA4KS	oaezRB	
Rogersville	147.315	+	KD4HZN	ozt114.8	KD4HZN
Saltillo	146.715	-	KB4JUB	o	ARES
Savannah	146.910	-	WB4DQU	o	
Shelbyville	147.060	+	N4VFB	oa	SARC
Short Mtn	146.910	-	W4YXA	o	SM RC
Sparta/White #	147.165	+	KR4BT	o	
Spot	147.285	+	NU5O	ot107.2	
Trenton	146.865	-	KN4KP	oaz	EMS
Union City	146.700	-	WA4YGM	oa	RARC
Union City	147.015	+	WA4YGM	oaRB	RARC
Walland	146.685	-	KB4PIO	o(ca)e	
Watertown	146.730	-	WA4KPA	ot100.0	WA4KPA
Watertown	146.835	-	W4LYR	o(ca)t100.0	
Winchester	146.820	-	AB4SW	oa	MTARS

258 144-148 MHz

TEXAS

Location	Output	Input	Call	Notes	Sponsor
TEXAS					
Abernathy	146.760	-	WB5BRY	o179.9	CRRC
Abilene	145.350	-	KC5PPI	oaez 110.9	AAHTC
Abilene	145.490	-	KI5ZS	o88.5	
Abilene	146.700	-	WB5TMV	o	
Abilene	146.760	-	KC5OLO	o(ca) 146.2	KCARC
Abilene	146.880	-	AG5F	o(ca)e	
Abilene	146.960	-	KC5OLO	oe	KCARC
Albany	147.220	+	KG5BU	o	
Alice	146.860	-	K5DYY	o	
Alice	147.300	+	K5DYY	o107.2	
Alpine	145.580	-	WB5RXA	o188.5	SWLS
Alpine	146.720	-	N5DO	o(ca)lerz	BBARC
Alpine	146.940	-	WB5MPX	o88.5	BBARC
Alpine/Port	145.230	-	WB5MPX	port	BBARC
Alto	145.330	-	KD5TD	o	
Alto	147.340	+	N5RRK	o136.5	
Alvin	145.110	-	KA5QDG	o(ca)123.0	
Alvin	145.250	-	KA9JLM	o141.3	AARC
Amarillo	146.660	-	W5WX	o	PARC
Amarillo	146.920	-	N5LTZ	ole	CRII
Amarillo	146.940	-	W5WX	o	PARC
Amarillo	147.320	+	N5IMO	o	
Amarillo	147.560	-	N5LTZ	o188.5	SWLS
Andrews	146.480	-	N5NOM	o188.5	WTXC
Andrews	147.280	+	WA5IKQ	o88.5	
Angleton	147.340	+	WB5UGT	o103.5	
Archer City	146.840	-	W5GPO	o192.8	
Arlington	146.860	-	WD5DBB	o(ca) 110.9	MCR GROUP
Arlington	147.140	+	K5SLD	o(ca)	ARLARC
Aspermont	146.620	-	W5CDO	o	
Athens	147.220	+	KT5C	o(ca)	AARC
Atlanta	146.980	-	K5HCM	oa	RACC
Austin	145.330	-	KB5O	o	
Austin	145.450	-	KB5O	o	
Austin	145.470	-	WA5TSI		
Austin	146.440	146.440	KA5AMP	o188.5	SWLS
Austin	146.610	-	WB5PCV	o	
Austin	146.780	-	W5KA	oatteAz	AARC
Austin	146.880	-	W5FQR	oa	ARO
Austin	146.900	-	W3MRC	o	3M ARC
Austin	146.940	-	W5FIT	o	ARO
Austin	146.960	-	K5ZSI	o	ACCARC
Austin	147.060	+	WB5HNC	o	
Austin	147.120	+	KF5MC	e	
Austin	147.180	+	W5HS	o(ca)	
Austin	147.360	+	WA5VTV		
Azle	147.160	+	WB5IDM	o100.0	
Baird	147.300	+	KF5YZ	oa	
Ballinger	147.320	+	WD5FTP	o	RCARC

Location	Output	Input	Call	Notes	Sponsor
Balmorhea	145.430	-	N5SOR	o188.5	WTXC
Balmorhea	146.960	-	KB5MWW	o91.5	BEAN
Bangs	147.000	+	KB5ZVV	o94.8	
Bastrop	145.370	-	WT5O	o127.3	
Bay City	146.720	-	WA5SNL	oe146.2	MCARC
Baytown	146.780	-	WA5JDI	oez	BCD
Beaumont	145.270	-	N5DNG	oe107.2	
Beaumont	146.700	-	W5KWA	oe	BEARC
Beaumont	146.760	-	W5GNX	o	BEARC
Beaumont	147.200	+	K5PE	o	
Beaumont	147.300	+	WB5HRF	o(ca)	MERC
Beaumont	147.340	+	W5RIN	o(ca)	BEARC
Beeville	146.960	-	N5NWE	o103.5	
Beeville	146.980	-	N5NWE	o103.5	
Bellville	145.410	-	K5RC	oe100.0	A.C.R.A.
Big Bend	146.820	-	N5DO	olezr	BBARC
Big Spring	146.820	-	W5AW	o(ca)	BSARC
Big Spring	147.040	+	KE5PL	o1E88.5	WTXC
Boerne	145.190	-	AB5UE	o	KARS
Boerne	146.640	-	AB5UE	o	KARS
Bonham	145.470	-	N5OXV	oa	
Borger	147.060	+	WA5CSF	o	NWTARC
Bowie	145.410	-	KA5WRO	o	
Bowie	147.220	+	KA5AKA	ol	
Boyd	146.980	-	W5OYS	oa110.9	
Bracketville	146.880	-	N5PJR	o	BARS
Brady	146.900	-	K5PW	oae162.2	
Brady	147.360	+	W5RP	o162.2	HOTROCS
Breckenridge	147.380	+	WOØB	o(ca)88.5	
Brenham	145.390	-	W5RSJ	o	WCARC
Brenham	147.260	+	KF5SP	o(ca) 103.5	BRARC
Bridge City	145.470	-	W5SSV	oa103.5	JCARC
Brownfield	145.170	-	W5HFT	o	
Brownfield	146.800	-	KA5BQG	oA162.2	TCARC
Brownfield	147.340	+	WA5TBB	ol162.2	
Brownsville	146.680	-	KB5OVS	o114.8	
Brownsville	146.900	-	WD5KBZ	o114.8	STARS
Brownsville	147.040	+	WD5KBZ	o114.8	STARS
Brownwood	146.820	-	WB5FXD	c	
Brownwood	146.940	-	WB5OGK	o94.8	BWDARC
Burkburnett	146.700	-	K7CMH	ol192.8	
Burnet	146.660	-	K5JIC	oa88.5	HGLD LKE
Canadian	147.180	+	KC5ICX	o	
Canton	146.620	-	K5PD	o162.2	
Canyon	145.350	-	N5MGU	o88.5	
Carrollton	145.210	-	N5MJQ	oaerz	METROARC
Carrollton	147.320	+	N5ECY	c	
Carthage	147.180	+	W5VDQ	oa	CARS
Castroville	146.800	-	K5YDE	o	
Cedar Hill	147.060	+	K2BSA	o(ca)e	SWDCARC
Cedar Hill	147.260	+	W5AHN	o(ca)	
Cedar Hill	147.320	+	N5ECY	c	MARC

TEXAS

Location	Output	Input	Call	Notes	Sponsor
Childress	146.960	-	N5OX	o	
Clarksville	147.200	+	KA5BCR	o186.2	RRCA
Cleburne	145.490	-	N5OAN	oaer88.5	
Cleveland	146.900	-	KB5NX	oa	SHARK
Clifton	147.180	+	WB5OXQ	o123.0	BCRA
Clute	145.350	-	WB5UGT	o1103.5	
Clute	147.180	+	N5KV	o	
Coleman	146.980	-	N5RMO	oae94.8	CARC
College Station	146.620	-	N5HQM	ox2	
College Station	146.680	-	N5ETD	o(ca)88.508/68ROG	
College Station	146.820	-	W5AC	oaz88.5	TAMUARC
Colombus	147.140	+	K5KZP	oa	CCOARC
Comanche	146.680	-	KC5QHO	110.9	CARC
Comfort	145.490	-	WB5Q	c(ca)	
Conroe	147.020	+	N5HNE	o	MCOCD
Coppell	145.250	-	KA1CWM	exp107.2	
Copperas Cove	147.260	+	KC5OYL	o(ca)88.5	COREPA
Corpus Christi	145.490	-	KG5BE	o88.5	
Corpus Christi	146.640	-	N5DNT	oe	
Corpus Christi	146.820	-	KA5LZG	oe	STARC
Corpus Christi	146.840	-	N5IUT	o88.5	
Corpus Christi	146.880	-	KA5LZG	oae	STARC
Corpus Christi	146.920	-	AA5GG	c	
Corpus Christi	147.060	+	K5OG	c	CCARC
Corpus Christi	147.100	+	W5MS	o162.2	CCARC
Corpus Christi	147.220	+	N5XCI	o107.2	CCARC
Corsicana	145.290	-	N5DDC	o(ca)ewx	NARC
Crane	146.800	-	WB5WYI	o188.5	WTXC
Crockett	145.210	-	AA5BL	o	ULLW
Crosby	146.620	-	KB5NNP	o(ca) 123.0	LHOURA
Crossbyton	147.160	+	WB5BRY	o1179.9	CRC
D'Hanis	147.000	+	AA5XP	(ca)100.0	MARC
Daingerfield	145.230	-	N5ETE	o(ca) 151.4	ETARC
Dallas	145.130	-	WB5JBP	c(ca)	SWR SOCIETY
Dallas	145.190	-	KA5CTN	o(ca)110.9	
Dallas	145.430	-	K5DM	o	TEXINSARC
Dallas	146.640	-	K5AHT	o	RECA
Dallas	146.700	-	W5BOH	o	DALAMTPA
Dallas	146.820	-	KB5ID	oe	
Dallas	146.880	-	W5FC	o(ca)rz	DARC
Dallas	146.960	-	K5JD	(ca)110.9	
Dallas	147.360	+	W5EXP	o	
Dayton	146.800	-	KC5NZE	o(ca) 146.2	DART
Decatur	145.390	-	WD5EEI	o	
Del Rio	146.820	-	N5PJR	A	BARS
Denton	146.920	-	W5NGU	oa	DCARC
Denton	147.300	+	K5LQP	oa	
Desmona	147.360	+	N5VZE	oel110.9	NTCS
Devers	146.980	-	N5FJX	o	HAMS
Devine	146.880	-	WB5LJZ	o	

Location	Output	Input	Call	Notes	Sponsor
Dickinson	145.410	-	K5CA	o	GCOR
Doss	146.420	146.420	K5AWK	ol88.5	SWLS
Doss	147.160	+	W5RP	oael 162.2	HOTROCS
Dripping Spr	146.740	-	KA5AMP	o(ca)114.8	
Eagle Pass	145.210	-	AA5DU	obi	
Eagle Pass	146.640	-	AA5DU		
Early	146.740	-	N5NGB	c	EARS
Eastland	145.350	-	KA5BNO	oa	
Eddy	146.720	-	NU5D	ol88.5	
Edinburg	145.470	-	WD5KBZ	oa114.5	STARS
Edinburg	146.760	-	WD5KBZ	o114.8	STARS
Edinburg	147.180	+	WB5TTS	o114.8	
Edna	147.280	+	A15E	o167.9	
El Paso	145.110	-	KJ5EO	port	EPRACES
El Paso	145.330	-	KC5EJ	ol	ZIA
El Paso	146.620	-	N5HVX	obl	BARA
El Paso	146.700	-	KC5PXD	oal162.2	WTRA
El Paso	146.880	-	N5RG	oe	WTRA
El Paso	147.060	+	KJ5EO	c	EPRACES
El Paso	147.160	+	KC5WDQ	oa162.2	
El Paso	147.240	+	K5WPH	o	SCARC
El Paso	147.280	+	W2BFI	oal162.2	WTXC
El Paso	147.320	+	WB5LJO	o162.2	
El Paso	147.360	+	N5WPV	o71.9	
Electra	147.120	+	N5LEZ	o192.8	
Elgin	145.270	-	N5MZQ		
Elmendorf	146.860	-	KJ5YK	o(ca) 88.5	ROOST
Elmo	145.270	-	N5VBU	o136.5	TVARC
Fairfield	145.110	-	N5BGQ	oa	FCARC
Fluvanna	146.980	-	W5CDO	o	
Fort Davis	146.620	-	N5HYD	olerz	BBARC
Fort Davis	147.080	+	N5SOR	ol88.5	WTXC
Fort Davis	147.360	+	W5CDM	o	
Fort Stockton	145.370	-	KB5GLA	o	
Fort Stockton	146.680	-	WB5FWR	oa88.5	WTXC
Fort Stockton	147.320	+	WB5YHC	o(ca)e	
Fort Worth	145.110	-	WA5YVC	o	FWVHF-FM
Fort Worth	145.330	-	W5FA	o(ca)	
Fort Worth	145.370	-	K2BSA	o	BSAARC
Fort Worth	146.680	-	W5URH	o110.9	
Fort Worth	146.760	-	WA5YVC	o110.9	FWTX VHF-FM
Fort Worth	146.800	-	W5URH	o110.9	
Fort Worth	146.840	-	W5SH	o110.9	FWKCLL
Fort Worth	146.940	-	WA5YVC	or110.9	FWTX VHF-FM
Fort Worth	147.280	+	W5SJZ	o(ca) 110.9	LMRARC
Fredericksburg	146.760	-	W5FJD	o162.2	
Freeport	146.900	-	N5KV	o(ca)e	
Freeport	147.380	+	N5KV	o	BZARC
Friendswood	147.280	+	KD5GR	o	
Fritch	147.300	+	WA5CSF	ol	NWTXRC

TEXAS

Location	Output	Input	Call	Notes	Sponsor
Gail	147.240	+	W5CDO	o	
Gainsville	145.290	-	K5AGG	oa100.0	
Gainsville	147.340	+	WB5FHI	oae	CCARRA
Galveston	146.680	-	N5EXT	oe	UTMB/ECG
Galveston	147.040	+	WB5BMB	c	
Gardendale	146.940	-	N5FRN	o	
Garland	146.660	-	K5QHD	o	GARC
Garland	147.240	+	K5QBM	o(ca)e	ESYARC
Gatesville	146.960	-	N5DDR	o(ca)e	
Georgetown	146.640	-	N5TT	o	WCARC
Georgetown	147.080	+	W5HS	o(ca)	
Gerogetown	147.160	+	K5MW	oe	
Giddings	146.860	-	N5MZQ	o	
Giddings	147.220	+	N5MZQ	o	
Glen Rose	145.270	-	WD5GND	o	
Glen Rose	147.020	+	WD5GIC	o(ca) 110.9	NTARA
Gonzales	145.150	-	KC5JNT	o	
Gonzales	147.260	+	KB5RSV	oa	GARC
Graham	147.240	+	W5HMR	o	
Graham	147.340	+	KF5SJ	ol	LCARC
Granbury	147.080	+	WD5GIC	o(ca) 110.9	NTARA
Grangerland	145.250	-	N5RSJ	oate 156.7	TARG
Greenville	146.780	-	KC5PXB	oae	SVARA
Greenville	147.160	+	WD5GSL	oa	ESRC
Gruver	147.040	+	KY5C	ole146.2	CRII
Gunbarrell City	146.900	-	WA5LOP	o(ca)	
Hamilton	147.200	+	AB5BX	o88.5	HARC
Harlingen	146.700	-	WD5KBZ	oa114.8	STARS
Harlingen	146.800	-	WD5KBZ	o114.8	STARS
Harlingen	146.960	-	K5DG	o	
Harlingen	147.200	+	KC5NZG	oe114.8	VBMCR
Harlingen	147.390	+	WD5KBZ	o114.8	STARS
Haskell	146.740	-	WA5YSZ	o	
Hearne	147.100	+	KC5TBS	o88.5	ORA
Henderson	146.920	-	K5HSZ	o	ETVHFSOC
Henly	146.920	-	W5IZN	o	
Henrietta	146.680	-	K5REL	o(ca)192.8	
Henrietta	146.860	-	KB5ATE	oe192.8	CCARC
Henrietta	147.320	+	K5REJ	o192.8	CCOARC
Hewitt	146.880	-	W5ZDN	o	HOTARC
Highlands	145.310	-	N5JNN	oale203.5	
Hillsboro	146.780	-	N5QHO	oae	
Horizon City	147.200	+	KB5YT	oa	WTRA
Houston	145.170	-	KA5QDG		
Houston	145.190	-	AA5BD	o123.0	
Houston	145.250	-	WA5YBC	o103.5	
Houston	145.330	-	WA5DOS	o(ca)103.5	
HOUTEL					
Houston	145.370	-	WA5KVS	o(ca)	
Houston	145.390	-	KA5QDG	o	HAMMOBS

Location	Output	Input	Call	Notes	Sponsor
Houston	145.450	-	WB5RDK	o	STECGRP
Houston	145.470	-	KC5OBT	123.0	MERA
Houston	146.640	-	W5RRR	o	JSCARC
Houston	146.660	-	KA5AKG	o	NARS
Houston	146.700	-	WD5EFC	oy	HNTTY
Houston	146.760	-	N5FIJ	oe103.5	
Houston	146.820	-	K5GZR	o	GCRC
Houston	146.840	-	KF5ZL	o103.5	CHEM
Houston	146.880	-	W5LGQ	o103.5	HONRC
Houston	146.920	-	WB5UGT	o103.5	
Houston	146.940	-	W5HJL	oe167.9	PRRL
Houston	146.960	-	WA5BUV	o103.5	HARCOMM
Houston	147.000	+	W5ANQ	o	CYPRESS
Houston	147.080	+	W5ATP	oe103.5	ECHO
Houston	147.100	+	WD5BDX	o	
Houston	147.120	+	WB5WQV	o167.9	ARMS
Houston	147.160	+	KA5REV	o(ca)	SCMSOC
Houston	147.240	+	W5WVR	c(ca)	HAACH
Houston	147.300	+	KDØRW	o156.7	
Houston	147.320	+	WA5QXE	oae	ECHO
Houston	147.360	+	K5DX	o	TEXDXSOC
Houston/South	147.060	+	KA5QDG	o(ca)	
Hughes Spr	145.310	-	N5OBQ	oa	
Huntsville	145.270	-	W5RJV	103.5	
Huntsville	145.470	-	KE5ZW	c	
Huntsville	146.860	-	KE5ZW	o103.5	HARC
Hurst	145.250	-	KC5GRR	exp127.3	
Hurst	147.100	+	W5KXC	c	HURST ARC
Iowa Park	145.490	-	N5JRF	o(ca)192.8	
Irving	145.230	-	N5EWD	oe	METROARC
Irving	145.450	-	K5HCJ	c(ca)110.9	
Irving	146.720	-	WA5CKF	o(ca) 110.9	IRVARC
Jacksboro	146.780	-	KC5IXL	oa114.8	
Jacksonville	146.800	-	KG5SI	o	CCARC
Jacksonville	147.020	+	KB5TA	o(ca)	
Jacksonville	147.380	+	WB5TGE	oa	CHRCOARC
Jasper	147.000	-	K5PFE	o	LAREAACRC
Katy	147.200	+	W5HZ	o103.5	KARS
Keene	147.220	+	WA5FWC	o	
Keller	147.200	+	N5HIS	c	ERG
Kenedy	147.200	+	WA5ZYT	o	CERLI
Kermit	147.260	+	WB5ZAN	o88.5	WCARC
Kerrville	145.150	-	W5RP	oae 162.2	HOTROCS
Kerrville	146.980	-	AK5M	o	HCARC
Kilgore	145.450	-	W5KJB	o(ca)	
Killeen	145.190	-	KB5UMG	o	
Killeen	145.430	-	NB5U	o(ca)	
Killeen	146.760	-	WA5RZQ	o(ca)94.8	
Killeen	147.020	+	N5TLS	o(ca)88.5	
Killeen	147.240	+	W5GWQ	o	
Killeen	147.320	+	NZ5C	o(ca)	TCARC

TEXAS

Location	Output	Input	Call	Notes	Sponsor
Kingsville	146.680	-	KB5YAI	o107.2	
Kingwood	145.430	-	W0VT	o	TEACOMM
La Feria	145.390	-	KC5SZX	oe114.8	GCRA
La Grange	146.800	-	KB5JHK	o	FCRC
La Grange	146.980	-	KG5YO	o(ca)	
Lake Whitney	146.620	-	KJ5OL	o	LWARS
Lakeway	145.410	-	WB5PCV	ol	
Lamesa	145.150	-	N5BNX	o100.0	
Lampasas	146.860	-	N5JLP	ol88.5	
Lampasas	147.220	+	KB5SXV	oae88.5	
Laredo	145.170	-	KG5WJ	o	
Laredo	146.660	-	KF5RM	o88.1	ROFRG
Laredo	146.840	-	N5LNU	o	RRGRC
Laredo	146.900	-	NN5Q	o88.5	LDRC
Levelland	146.880	-	WB5EMR	oa	
Levelland	147.120	+	N5SOU	oal	
Lewisville	145.170	-	N5GEJ	o(ca)	LTARC
				110.9	
Lewisville	147.380	+	KB5HOV	o(ca)	LAARK
				110.9	
Liberty Hill	147.380	+	KA5GMG	c	AMARC
Littlefield	145.330	-	KE5VW	oal	
Littlefield	146.640	-	WB5BRY	ol179.9	CRRC
Livingston	147.040	+	K5EWU	o	ULLWA
Livingston	147.160	+	N5SPR	o71.9	LLRR
Llano	146.800	-	K5JIC	oe	HGLD LKE
Lone Star	145.470	-	N5BBC	o	
Longfellow	147.340	+	N5BPJ	oe	
Longview	146.640	-	WA5OKO	oa	
Longview	147.300	+	WB5PHC	oa	LETARC
Lubbock	145.190	-	KB5STK	ol	
Lubbock	146.940	-	WB5BRY	o(ca)	CRRC
				179.9	
Lubbock	147.000	-	WB5BRY	ol179.9	CRRC
Lubbock	147.200	+	WA5TBB	ol162.2	
Lubbock	147.300	+	N5ZTL	o88.5	
Lubbock	147.580	147.580	WA5TBB	ol88.5	SWLS
Lufkin	145.370	-	KD5TD	o	
Lufkin	146.940	-	W5IRP	oa	DETARC
Lufkin	147.260	+	KA5NAA	o141.3	
Luling	145.230	-	KI5EF	ol141.3	
Lumberton	147.220	+	WA5UQR	o	BTARC
Lyford	147.360	+	WA5ZRP	o114.8	EARTH
Mabank	147.280	+	N5TIC	o	
Madisonville	146.780	-	W5TGJ	o103.5	N
Malakoff	145.470	-	KA5GQV	(ca)A	
Manor	146.840	-	N5RVD	o(ca)tx	
Marble Falls	146.680	-	W5RP	oael	HOTROCKS
				162.2	
Marshall	146.860	-	WD5JAI	oa	MLARC
Mayflower	147.120	+	K5PFE	o	LAARC
McAllen	145.230	-	N5SIM	o114.8	EARTH
McAllen	147.140	+	WD5KBZ	o114.8	STARS

TEXAS

Location	Output	Input	Call	Notes	Sponsor
McCamey	146.980	-	N5SVK	o88.5	
McKinney	145.350	-	WA5FYI	o100.0	
McKinney	146.740	-	W5TGP	o(ca) 110.9	MARC
Medina	146.680	-	WA5EWV	oe141.3	
Mesquite	145.150	-	N5DA	o(ca)110.9	
Mesquite	145.250	-	KC5NQ	oexp110.9	
Mesquite	145.310	-	KA5EVF	o(ca) 162.2	HAM
Mexia	145.390	-	WZ5M	o	NAVARC
Miami	145.110	-	KA5KQH	o188.5	CRII
Midland	145.130	-	WB5RXA	o188.5	SWLS
Midland	145.290	-	KE5WN	o	
Midland	145.390	-	N5RSC	o	
Midland	146.760	-	W5QGG	o(ca)	MARC
Midland	147.220	+	KE5PL	o188.5	WTXC
Midland	147.300	+	W5QGG	o	MARC
Midland	147.380	+	W5QGG	oa	MARC
Millsap	145.470	-	WA5TZB	o	
Mineral Wells	146.640	-	W5ABF	o	MWARC
Mineral Wells	146.740	-	KC5PEM	oap77.9	
Mirando City	146.620	-	KE5NL	o	
Monahans	147.500	147.500	N5SOR	o188.5	WTXC
Montel	147.380	+	W5SJS	o	
Moody	145.150	-	W5ZDN	owx	HOTARC
Morgans Pt	147.300	+	N5DJJ	o	FISH
Mountain Home	145.110	-	K5AWK	o162.2	HOTROCS
Mt Pleasant	146.940	-	WA5YVL	o	
Mt Vemon	147.320	+	WA5JYZ	o151.4	
Nacogdoches	146.660	-	KB5UGA	oae103.5	
Nacogdoches	146.840	-	WD5IYT	oae107.2	
Naples	145.410	-	N5GVE	oa	
Naples	146.840	-	W5GY	o	
Nassau Bay	145.150	-	N5MKK	oae	BAARC
New Boston	146.900	-	WB5BQP	o	
New Braunfels	147.000	-	WD5GQT	o(ca)	
New Waverly	147.180	+	N5KWN	o136.5	CARES
Nocona	147.360	+	N5VAV	oe110.9	
Notrees	147.000	-	N5SOR	o162.2	ZIA
Notrees	147.020	+	N5XXO	o188.5	SWLS
Oak Hill	147.320	+	KC5OHD	o(ca)1z	MOTOARC
Odessa	145.410	-	W5CDM	o88.5	
Odessa	145.470	-	KC5QHE	o	WTXARC
Odessa	146.660	-	KA5L	o	
Odessa	146.700	-	N5SOR	o188.5	WTXC
Odessa	146.740	-	KB5MWW	o191.5	BEAN
Odessa	146.840	-	WB5MPX	oaelz 88.5	ARC
Odessa	146.880	-	WA5IBE	o	PBRA
Odessa	147.140	+	KL7GNW	o1A88.5	
Olney	147.240	+	N5OLP	oa	
Orange	147.180	+	W5ND	o103.5	OARC
Ozona	147.120	+	W5STP	o	
Palestine	145.490	-	KJ5DS	ot	

TEXAS

Location	Output	Input	Call	Notes	Sponsor
Palestine	146.740	-	KJ5DS	o	
Palestine	147.080	+	KB5OQ	o	
Palestine	147.140	+	KB5OQ	oa	
Pampa	146.900	-	W5TSV	o	
Paradise	146.620	-	KJ5HO	o131.8	
Paris	146.760	-	WB5RDD	o(ca)ez	RRVARC
Paris	147.340	+	KA5RLK	o110.9	
Pasadena	145.290	-	NE5N	oa	PASCD
Pearland	146.740	-	KA5QDG	ot	HAMS
Pearland	147.220	+	N5JEQ	o167.9	P.A.R.C.
Perryton	146.640	-	K5IS	port	
Perryton	146.820	-	K5IS	ol	TOP
Pflugerville	145.290	-	KG5BZ	ol110.9	
Pipe Creek	145.470	-	N5QJQ	oaem162.2	
Pipe Creek	147.220	+	N5XNS	(ca)186.2	
Pipe Creek	147.280	+	WD5FWP	o	
Pittsburg	147.260	+	W5GC	o151.4	ARTNET
Plainview	146.720	-	W5WV	o(ca)z	PARC
Plano	145.250	-	WD5ERD	exp123.0	
Plano	146.610	-	K5ZYZ	110.9	
Plano	147.180	+	WD5ERD	o(ca)zA	PARK
Pleasanton	145.430	-	KD5ZR	(ca)eR100.	
Pleasanton	147.340	+	AB5IB	o88.5	ROOST
Port Aransas	147.040	+	KG5BZ	oal110.9	
Port Arthur	146.860	-	WB5VFF	o	PARGP
Port Lavaca	147.020	+	W5KTC	oa103.5	PLARC
Post	145.110	-	KB5STK	oael	
Post	147.060	+	WB5BRY	ol179.9	CRC
Quitman	147.360	+	WA5DFP		ETVHFSOC
Ranger	147.060	+	N5RMA	o107.6	
Rankin	146.560	146.560	KE5PL	ol88.5	WTXC
Raymondville	147.320	+	K5RAV	o114.8	STARS
Refugio	147.140	+	KG5DF	oa	REFARC
Richardson	145.250	-	KC5NVC	o(ca) 131.8	RCARC
Richardson	147.120	+	K5GW	o(ca)r	RWC
Richmond	145.490	-	KA5GYG	o103.5	FBCOOEM
Robert Lee	147.340	+	KF5EI	o	
Rockdale	147.280	+	AF5C	o	RARA
Rockport	147.260	+	WB5OLT	oa	ROCARC
Roscoe	146.680	-	K5IFW	o	
Rosehill	146.720	-	K5IHK	o123.0	
Round Rock	146.700	-	N5MNW	tr	
Rusk	147.040	+	KA5AEP	o(ca)110.9	
San Angelo	145.270	-	W5QX	port	
San Angelo	146.880	-	K5CMW	oal	HOTROCS
San Angelo	146.940	-	KC5EZZ	o162.2	SAARC
San Angelo	147.060	+	N5DE	oa	
San Angelo	147.100	+	N5RBW	o	
San Antonio	145.170	-	W5QCB	o	ADXA
San Antonio	145.210	-	KC5EBI	oe	ROOST
San Antonio	145.270	-	N5VKI	162.2	
San Antonio	145.310	-	WD5JFF	o103.5	
San Antonio	145.350	-	AB5NZ	c	

Location	Output	Input	Call	Notes	Sponsor
San Antonio	145.370	-	N5VAQ	o(ca)	
San Antonio	145.390	-	N5TX	t	
San Antonio	145.450	-	AA5DB	oa	
San Antonio	146.620	-	K5AWK	o162.2	
San Antonio	146.660	-	AF5D	oe	
San Antonio	146.700	-	KA5IID	o(ca)t	
San Antonio	146.720	-	KB5TSO	(ca)e 162.2	BARS
San Antonio	146.780	-	KJ5PS		SARO
San Antonio	146.820	-	WA5FSR	(ca)	SARO
San Antonio	146.880	-	WB5LJZ	o	
San Antonio	146.900	-	N5UUW	o(ca)bi	SAHARA
San Antonio	146.940	-	KA5HQU	eWx	SARO
San Antonio	146.960	-	K5AWK	o88.5	SWLS
San Antonio	147.020	+	N5BHX	oa	SWRCARC
San Antonio	147.060	+	K5DSF	o	
San Antonio	147.080	+	N5CSC	oa162.2	EXPLO700
San Antonio	147.120	+	WA5DXJ	oel	
San Antonio	147.180	+	KC5S	o(ca)er	SAEM
San Antonio	147.240	+	K5GE	c	
San Antonio	147.260	+	K5SOJ	o	
San Antonio	147.280	+	WD5FWP	o(ca)	
San Antonio	147.300	+	W5XW	oe	BEARS
San Antonio	147.320	+	KC5AON		
San Antonio	147.360	+	K5SUZ	(ca)	SARO
San Antonio	147.380	+	KC5NTN	o	AARO
San Benito	146.660	-	WA2VJL	oae114.8	SBARC
Sattler	147.140	+	K5PWX	o	SARO
Scurry	147.340	+	KC5DX	o	
Seabrook	147.260	+	K5UNO	o103.5	LYC
Seguin	145.490	-	KI5EF	oal141.3	
Seguin	146.760	-	WR5X	o	C.A.R.C.
Seminole	145.450	-	WA5FKT	o	
Seminole	146.780	-	N5SOR	o188.5	WTXC
Seymour	147.100	+	N5ENS	o192.8	
Sherman	145.490	-	WB5CVR	o	
Sherman	147.000	+	W5RVT	o100.0	GCVHFSOC
Sherman	147.080	+	WB5DCU	o	GCVS
Shiner	146.680	-	KC5QLT	o	
Sinton	147.080	+	WA5NTB	o	SPCCD
Smithville	145.350	-	N5JWP	oz114.8	BCARC
Snyder	146.920	-	KE5ZW	oerbz 67.0	SARA
South Padre Isl	147.120	+	WD5KBZ	o114.8	STARS
South Padre Isl	147.240	+	KA0ARS	o114.8	
Spearman	147.000	+	N5TQR	oe103.5	HHC
Stafford	145.230	-	WB5LIN	o	HTEXIARC
Sterling Cty	146.640	-	N5FTL	o188.5	WTXC
Stonewall	147.040	+	N5PIA	o	
Sulphur Spr	146.680	-	N5REL	o(ca) 151.4	HCARC
Sundown	146.780	-	WB5BRY	o179.9	CRRC
Taft	147.000	-	WA5NTB	o123.0x6	
Tarzan	146.900	-	N5XXO	o188.5	

TEXAS

Location	Output	Input	Call	Notes	Sponsor
Taylor	147.200	+	W5LHX	o	
Temple	145.310	-	N5ZXJ	o(ca)162.2	
Temple	145.490	-	WB5TTY	c	
Temple	146.820	-	W5LM	o(ca)ez	TEMPARC
Temple	147.340	+	N5EVT	o(ca)162.2	
Terrell	146.920	-	K5BNI	o136.5	TVARC
Texarkana	145.450	-	KF5YO	o	FSAC
Texarkana	146.620	-	W5LTQ	o(ca)	
Texarkana	147.120	+	WD5HRQ	o	
Texas City	147.140	+	WB5BMB	oae	GCRA
Tomball	147.380	+	WB5ZMV	c	
Trinity	145.350	-	W5USD	o	ULLWA
Tulia	147.360	+	KF5AO	o	
Tyler	145.210	-	K5BWB	o	
Tyler	146.960	-	WA5SLG	oa	ETVHFSOC
Tyler	147.000	-	KB5EQO	o(ca)88.5	TYARC
Tyler	147.100	+	W5CKO	o	
Universal Cty	146.840	-	WA5VAF	o(ca)	CREST
Universal Cty	147.160	+	N5YEO	o(ca) 203.5	SCTARC
Uvalde	146.760	-	K5AWK	o162.2	
Uvalde	146.900	-	W5LBD	oa	
Uvalde	147.200	+	AA5DB	c	
Uvalde	147.260	+	W5LBD	c	
Vernon	147.020	+	WB5ONC	o	
Vernon	147.080	+	N5CDU	o	
Victoria	145.130	-	W5DSC	o103.5	VICARC
Victoria	145.190	-	W5DSC	o	VICARC
Victoria	147.160	+	K5FOL	o103.5	
Waco	146.660	-	AA5RT	oa123.0	
Waco	146.980	-	W5ZDN	aezt	HOTARC
Waco	147.160	+	KC5OJY	o	
Waco	147.360	+	AA5RT	o123.0	
Walburg	145.130	-	KC5US	o	HOTERA
Waxahachie	145.410	-	WD5DDH	o(ca)	ECOARC
Weatherford	145.250	-	WD0BOD	exp103.5	
Weatherford	146.900	-	KG5CW	o110.9	
Weatherford	147.040	+	W5URH	o110.9	
West Tawakoni	145.390	-	N5DA	o(ca) 110.9	NTRN
Wharton	145.210	-	KE5HP	o	GCARC
Wharton	145.270	-	WA5EUJ	o103.5	WCRA
Wharton	145.430	-	WA5EUJ	o	WCOEM
White Deer	147.380	+	N5MGU	o88.5	
Whitehouse	147.200	+	W5CKO	o	
Whitney	147.000	-	W5WK	o103.5	
Wichita Falls	145.270	-	WB2NQV	o192.8	
Wichita Falls	146.660	-	KC5MWJ	o(ca)192.8	
Wichita Falls	146.940	-	W5US	o192.8	
Wichita Falls	147.060	+	WA5CMB	o(ca)156.7	
Wichita Falls	147.140	+	WB5KFJ	o192.8	WICHARS
Wills Point	146.980	-	W5PWD	o	
Wimberly	147.100	+	KI5EF	o	WARS
Yoakum	147.040	+	WA5VIO		LCRC

144-148 MHz 269
 US VIRGIN ISLANDS-UTAH

Location	Output	Input	Call	Notes	Sponsor
US VIRGIN ISLANDS					
BVI					
Tortola	146.730	-	VP2V	ol	
USVI					
Saint Croix	146.910	-	KV4JC	e	
Saint Croix	147.110	+	NP2BF	o(ca)e	
Saint Croix	147.250	+	NP2B	o(ca)e	
Saint Thomas	146.630	-	NP2Y	ca	
Saint Thomas	146.810	-	KP2O	o(ca)e	
St John	146.970	-	KP2I		St Jn ARC
UTAH					
STATEWIDE					
Statewide	145.410	-	SNP	SNP	SNP
CASTLEDALE					
Castledale	147.140	+	NC7F	o(ca)lw RB88.5	NC7F
Emery	147.080	+	WX7Y	oalx	WX7Y
Horn Mtn	147.060	+	KC7KUJ	o(ca)w RB188.5	WX7Y
CENTRAL					
Manti	145.290	-	WB7REL	oal	WB7REL (star 529 911)
Manti	146.660	-	WB7PRB	ox	WB7PRB
Marysvalle	147.200	+	N7VQO	ox	
Monroe	147.300	+	WA7HSW	oa	
Richfield	146.640	-	WA7HSW	ox	WA7HSW
Salina	146.860	-	KD7YE	oxl 146.660	WB7REL
Salina	147.100	+	N7GGN	oex	N7GGN
NEVADA					
Glendale, NV	147.390	+	W7MZV	o	N7CJX
NORTH					
Bear Lake	147.020	+	KB7OGM	oxl147.18+K7JL	
Bear Lake	147.120	+	KB7OGM	oxl147.18+K7JL	
Logan	145.310	-	WA7KMF	oa123.0	BARC
Logan	146.640	-	AC7O	ol	AC7O
Logan	147.200	+	N7PEO	oe	
Mt Logan	146.720	-	AC7O	oax	+WA7MXZ
SedgwickPeak, ID	146.800	-	AE7T	o	AE7T
Thiokol	145.430	-	KE7FO	oal	MTARC
NORTHEAST					
Altamont	146.700	-	WB7CBS	oa	
Duchesne	147.260	+	N7PQD	o	
Roosevelt	145.490	-	WB7CBS	o(ca)	K7HEN
Roosevelt	146.920	-	KA7BPB	o	
Tabby Mtn	147.240	+	K7HEN	oalx136.5	K7HEN
Vernal	147.040	+	KF7AG	o	BARC
Vernal	147.100	+	KA7LWF	o 136.5	
PRICE					
Bruin Peak	147.320	+	KC7KUJ	o(ca)lw RB88.5	SDARC
Carbon County	145.410	-	KA7LEG	oe	

270 144-148 MHz

UTAH

Location	Output	Input	Call	Notes	Sponsor
Ford Ridge	145.310	-	KC7KUJ	o(ca)lw RB88.5	SDARC
Price	145.430	-	KA7LEG	oa88.5	KA7LEG
SOUTH					
Kaibab	146.730	-	N7YSE	o	WA7VKV
Kanab	146.880	-	WA7VKV	o	
Kanab	147.360	+	WI7M	o	
Navajo Mtn	146.960	-	W7DRR	olx	GCWA
SOUTHEAST					
Henry Mtn	147.080	+	KC7KUJ	o(ca)lw RB88.5	SDARC
Moab	146.760	-	K7QEQ	o(ca)lw RB88.5	K7QEQ
Moab	146.900	-	K7QEQ	o(ca) RBI 76 88.5	K7QEQ
Monticello	146.610	-	KC7KUJ	o(ca)lw RB88.5	SDARC
SOUTHWEST					
Cedar City	145.470	-	KG7LM	o	KG7LM
Cedar City	146.760	-	K7JH	oax	K7JH
Cedar City	146.800	-	KG7LM	o	
Cedar City	146.980	-	N7KM	o	N7KM
Cedar City	147.060	+	N7DZP	o(ca)	N7DZP
Cedar City	147.360	+	N7KM	o	SUSC
Delta	147.380	+	KB7WQD	o	
Frisco Peak	146.940	-	WA7GTU	olx147.18	WA7GTU
Seegmiller	146.910	-	NR7K	oex	NR7K
St George	145.450	-	K7SG	o	
St George	146.640	-	K7SG	oa	
St George	146.700	-	KA7STK	ca	
St George	146.740	-	WI7G	o	
St George	147.260	+	K7SG	o port	W7NFT
Utah Hill	146.820	-	NR7K	olx 82.5	DARC
WASATCH FRONT					
American Fork	145.250	-	KF7CK	oa	KF7CK
Antelope Isl	147.040	+	NU7X	ox	DCARC
Bacchus	146.700	-	KA7GZH	oael	ARES
Brigham City	145.290	-	KE7FO	ol	MTARC
BYU Campus	147.260	+	W7OHR	o	BYU
Heber	147.200	+	KB7YAF	o	
Herd Mtn	146.680	-	W7WQC	oax15.49 123.0	ARI
Huntsville	145.210	-	KB7ZXU	o	
Kearns	145.270	-	WB7BCJ	o	+WO7W
Lake Mtn	147.280	+	WB7TSY	ox	ARES
Lake Mtn	147.340	+	WB7TSY	ox	ARES
Layton	146.960	-	KF7UR	o	ERRS
Lehi	147.220	+	WA7YZR	oa	
Lewis Peak	147.360	+	WA7GIE	oalx100.0	WA7GIE
Lewis Peak	147.380	+	WB7TSQ	o	
Morgan	147.060	+	N7KHJ	o	
Ogden	145.490	-	W7WQC	oal123.0	ARI

UTAH-VERMONT

Location	Output	Input	Call	Notes	Sponsor
Ogden	146.820	-	KC7UB	olwe-sun 123.0	OARC
Ogden	146.900	-	KC7UB	oaelwz 123.0	OARC
Orem	146.780	-	N7PKI	oa	
Payson	147.020	+	WB7RPF	ca186.3	WB7RPF
Provo	145.230	-	WA7FFM	oARES	ARES
Provo	145.370	-	N7CGH	o	N7CGH
Provo	145.470	-	WA7PKL	oa	UVCC
Provo	146.480	146.480	WA7PKL	o	UVCC
Provo	146.760	-	W7SP	oax	UARC
Riverside	146.920	-	KC7UB	ol146.90 123.0	N7TOP
Salt Lake	145.210	-	WB7NNM	oa	WB7NNM
Salt Lake	145.450	-	K7FY	o	ERRS
Salt Lake	146.620	-	W7SP	ox	UARC
Salt Lake	146.740	-	N7JID	o	MARA
Salt Lake	146.840	-	KA7GZH	o	ARES
Salt Lake	146.880	-	KA7GZH	oARES	UVHFS
Salt Lake	146.940	-	K7JL	ox100.0	UVHFS
Salt Lake	147.060	+	AC7H	ol	UVHFS
Salt Lake	147.120	+	K7JL	oel 147.180	+KB7OGM
Salt Lake	147.140	+	WB7RYE	o	
Salt Lake	147.160	+	WA7SNS	oa	
Salt Lake	147.300	+	WA7SYU	oa	
Salt Lake	147.600	147.600		dx clus	UDXA
Scotts Peak	145.410	-	KB7YAF	o	KB7YAF
Snowbird	147.180	+	K7JL	ox1147.12	+KB7OGM
Summit Park	145.350	-	AC7H	ol	UVHFS
WEST					
Battle Mtn, NV	146.910	-	NF7K	o	EARC
Carlin, NV	146.880	-	WA7BWF	o	EARC
Dugway	145.350	-	W7DTO	oa	W7DTO
Rocky Point, NV	146.960	-	WA7BWF	o	EARC
Tooele	146.980	-	KR7H	oal 145.390	TCARES
Vernon	145.390	-	WB7UAO	oal 146.980	TCARES
Wendover	147.200	+	KB7QYI	ol 146.980	
VERMONT					
BURLINGTON					
Bolton	145.150	-	WB1GQR	oelx100.0	RANV
Burlington	146.610	-	W1KOO	oaez	BrlngtnAR
Essex Jct	146.850	-	WA1WLM	ol	SilJct RC
Mt Mansfield	145.470	-	N1ELL	oex100.0	N1ELL
Mt Mansfield	146.940	-	W1KOO	o	BrlngtnAR
CENTRAL					
Killington	146.880	-	W1ABI	ox	NE FM RA
Mendon	145.410	-	WB1GQR	olx100.0	VT NET
EAST CENTRAL					
Barre	147.390	+	N1IOE	o	N1IOE

272 144-148 MHz

VERMONT-VIRGINIA

Location	Output	Input	Call	Notes	Sponsor
Cabot	146.820	-	W1BD	o	CentVtARC
East Montpelier	147.330	+	N1BRT	o	+KA1MNH
Randolph	147.090	+	W1VTC	o	VTC ARC
Tunbridge	146.970	-	K1MOQ	ol	K1MOQ
Williamstown	146.625	-	W1BD	oaez	CentVtARC
NORTH					
Jay Peak	146.745	-	K1UFL	oxWx 100.0	BorderARC
NORTHEAST					
Danville	147.270	+	KB1BPR	o	St J Acady
NORTHWEST					
Berkshire	146.895	-	K1VKN	o	K1VKN
Georgia	146.925	-	N1FPB	o	FrankCoRA
St Albans	145.230	-	N1IRO	o	StAlbansRC
SOUTHEAST					
Marlboro	147.015	+	N1HWI	oe100.0	N1HWI
Mt Ascutney	146.760	-	W1GUA	o(ca) ezWx	CtVlyFMA
SOUTHWEST					
Bennington	146.835	-	KB1BRI	o	SOVARC
Mt Equinox	145.390	-	WA1ZMS	oex100.0	WA1ZMS
WEST CENTRAL					
Middlebury	147.360	+	WA1NRA	oe100.0	WA1NRA
Rutland	147.045	-	W1GMW	oae	GreenMtWS
VIRGINIA					
T-MARC AREA					
T-MARC Area	145.170	-		SNP	
Abingdn/BrmlyMtn		146.610	-	K4JP	ol
Abingdon	147.345	+	NM4L	oael	MEARS
Accomac	147.255	+	K4BW	oze	
Altavista	146.655	-	WA4ISI	o(ca)ez	
Amelia Courthse	147.180	+	KB4YKV	o(ca)	
Beaverdam	145.250	-	N4CZJ	o(ca)e	
Bedford	145.230	-	N4CH	o	N4CH
Bedford	147.105	+	WB4JBj	ol	
Bedford/AplOrch	146.685	-	WA1ZMS	oet100.0	MTN TOP
Blacksburg	146.715	-	AB9I	o	BRUSHMTN
Bland	145.350	-	N4AZJ	o(ca)RB	103.5
Bluefield	145.250	-	KD8XK	oae	ARA-SOUTH
Bluefield	145.490	-	W8MOP	o(ca)e	
Bluefield/Oneida	146.955	-	WZ8E	o(ca)l	
Boydton	147.240	+	KD4ZTK	o	KD4JMH
Bristol	146.880	-	WD4CYZ	o	WD4CYZ
Charlottesville	146.760	-	WA4TFZ	oezt88.5	
Charlottesville	146.895	-	N4RAG	oet131.8	N4RAG
Charlottesville	146.925	-	WA4TFZ	oe	
Chesapeake	146.610	-	WA4YSE	oaez	WA4YSE+
Chesapeake	146.790	-	N4SD	oaez	HRRA
Chesterfield	145.310	-	KD4KWP	oe	
Chesterfield	147.360	+	KA4CBB	o(ca)ez	
Clinchco	147.150	+	KB4RFN	o(ca)ezt88.5	

VIRGINIA

Location	Output	Input	Call	Notes	Sponsor
Coeburn	145.430	-	AD4OV	oaezRB	
Covington	146.805	-	WA4HTI	ol	
Dante	147.255	+	WD4CYZ		WD4CYZ
Dante/Hazel Mtn	146.985	-	KK4MW	oat103.5	
Danville(Dcc)	146.925	-	WB4GJG	o(ca)eRBt	104.2
Danville/WhtOak	146.700	-	KM4AU	o(ca)ezRB	
Dublin	146.670	-	K4HZS	o(ca)	K4HZS
Eastville	147.345	+	N4WAO		
Elk Crk/Iron Mtn	147.240	+	N4MGQ	oelt107.2	N4MGQ
Enon	147.060	+	WB4VWR	c(ca)et	WA4ECM+
Farmville	145.330	-	KE4ZBH	o(ca)ez	
Farmville	146.910	-	N4RKM	o	SARA
Fincastle	146.640	-	W4WIC	oa	W3WIC
Forest	147.165	+	W8CXD	olt114.8	W8CXD
Franklin	147.300	+	K4SPS	o(ca)ez	lt131.0
Galax/Brip Mtn	147.090	+	N4VL	oae	BRIARPATCH
Galax/Lkout Mtn	145.130	-	N4VL	oRBt	BRIARPATCH
				103.5	
Gate City	146.820	-	N4WWB	oael	
Gloucester	145.370	-	W4HZL	o(ca)z	
Goochland	147.090	+	N4TZE	oael	
Greenbay	145.150	-	K4ARO	o	K4ARO
Grundy	147.315	+	K4HWQ	oa	GGWARC
Grundy/BigAMtn	146.835	-	KK4EH	o	KK4EH
Gum Spring	147.270	+	WB4IKL	o	WB4IKL
Hampton	146.730	-	W4QR	o(ca)ez	
Hampton	146.940	-	K4UMI	ct	
Hampton	147.225	+	KA4VXR	oa	KA4VXR
High Knob	144.054	-	WD4GSM	o	WD4GSM
Kilmarnock	145.210	-	W2MS	oa	W2MS
Lexington	147.300	+	KI4ZR	oae	RARC
Lexngtn/RockMtn		147.330	+	KI4ZR	o RARC
Lynchburg	145.370	-	KC4RBA	o(ca)e	KC4RBA
Lynchburg	146.610	-	W4WWQ	o	LARC
Lynchburg	147.015	-	AB4M	o(ca)t	131.8
Lynchburg	147.195	+	WA4RTS	ot136.5	LARC
Lynchburg	147.375	+	KB4ILD	o(ca)	
Marion	145.270	-	KC4SKE	ot103.5	KC4SKE
Marion	146.640	-	N4QLF	oat103.5	ARES
Martinsville	147.285	+	KF4KVG	o(ca)ez	t107.2
Mechanicsville	146.820	-	W4ML	oe	K4ITQ
Mountain Lake	146.865	+	WZ8E	o(ca)l	ARA-SOUTH
Mt Lake/BaldKnob	146.910	-	K4TUE	o	K4TUE
Newport News	145.490	-	WA4OHX	oaezt6	
Newport News	147.165	+	WB4CTF	o(ca)IRB	
Newport News #	145.230	-	W4MT	o(ca)t	100.0
Norfolk	145.170	-	WA4ZUA	o(ca)ez	IRBt136.5
Norfolk	146.700	-	NE4D	oz	
Norfolk	147.075	+	AD4ZK	o(ca)ez	
Norfolk #	145.330	-	W4VB	o(ca)ezRB	
Norton/HighKnob	147.015	-	K4AXO	o(ca)e	
Patrick Springs	147.120	+	WB8POC	oet	107.2

VIRGINIA

Location	Output	Input	Call	Notes	Sponsor
Pearisburg	147.135	+	N4AZJ	o(ca)ezt	100.0
Pennington Gap	146.700	-	KK4QS	o	LC ARC
Petersburg	147.390	+	K4ARO	o	K4ARO
Pks Kb/Pulaski	147.180	+	WB3S	o(ca)et 103.5	NRV ARC
Portsmouth	146.850	-	W4POX	o(ca)ez	
Pound	145.210	-	KD4UZN	ot103.5	KD4UZN
Radford/Riner	145.150	-	KA4IXK	o	KA4IXK
Richlands #	147.150	+	KM4FY	o	KM4FY
Richmond	145.110	-	K4YPE	oa	CV ARS
Richmond	145.430	-	W4SQT	o(ca)	
Richmond	146.640	-	WB4QEY	o(ca)	
Richmond	146.880	-	W4RAT	o(ca)e	
Richmond	146.940	-	W4ZA	oe	RARC
Richmond	147.030	-	WA4JST	o	CARA
Richmond	147.135	+	KC4VDZ	ot107.2	AG
Roanoke	146.940	-	N4AP	oa	N4AP
Roanoke/PoorMtn	145.210	-	WB4QOJ		
Roanoke/PoorMtn	145.390	-	K4ARO	olt107.2	K4ARO
Roanoke/PoorMtn	146.745	-	K4ROA	o(ca)ez	RBt107.2
Roanoke/PoorMtn	146.985	-	W4CA	o(ca)ezl	
Roanoke/PoorMtn	147.270	+	KB4QWO	o(ca)el	
Rustburg/LongMtn		146.835	-	N4UTN	o(ca)e
Salem	146.880	-	WA4V	o	WA4V
Saluda	145.450	-	AA4HQ	oaez	
Smithfield	147.195	+	KF4ADJ	oaez	RBt100.0
South Boston	145.350	-	AB4YR	oe	
South Boston	147.060	-	KF4AGO	o(ca)l	
South Hill	145.470	-	N4ZCM	o(ca)l	
Staunton	146.700	-	W4XD	o	Tel Pion
Staunton	146.850	-	WA4ZBP	oRByt 131.8	Tel Pion
Staunton	146.970	-	W4WRN	oz	
Staunton/EIKnob	147.045	+	WD4FOZ	ot131.8	EKRA
Stuarts Draft	147.360	+	KB4OLM	o(ca)zl	KB4OLM
Suffolk	147.000	-	WA4HMT	o(ca)z	NRG
Virginia Beach	146.895	-	WA4KXV	o	VBEARS
Virginia Beach	146.970	-	WA4KXV	oz	
Virginia Beach	147.045	+	WA4SBC	o	WA4SBC
Virginia Beach	147.375	+	W4NV	o	TARC
Walkerton	146.715	-	KA4DZU	o	W4ML+
Warsaw #	147.330	+	KA4ZIP	oz	
Waynesboro	147.075	+	W4PNT	o(ca)ezl	
Williamsburg	145.410	-	KF4ADM	oaezlt 127.3	K2QIJ
Williamsburg	146.670	-	W4NTG	oaez	WAARC
Williamsburg	146.760	-	KB4ZIN	oaez	KC4CMR
Wise	146.865	-	KD4UZN	oaeRBt	103.5
Wytheville	146.775	-	WB3T	oazlt 107.2	WARC
Wytheville/Bland	146.895	-	WB3T	oeIRBt 103.5	KD4EMP+



22nd Annual Virginia Beach HamFest & Computer Fair™

ARRL Virginia State Convention



Sept. 20 & 21, 1997

- Major Commercial Exhibitors & Dealers
- Amateur Exams & Upgrades
- Forms-ARRL, DX, Computer, etc.
- Computer Hardware, Software and Accessories
- Plenty of FREE PARKING
- Held at the Va. Beach Pavillion
- Talk-In on 146.97 MHz
- Saturday night banquet

Admission Tickets \$6.00
Tickets Good Both Days!

For Tickets & General Information:
Manny Steiner, K4DOR
3512 Olympia Lane
Virginia Beach, VA 23452

For Exhibitor and Dealer Info:
Lewis Steingold, W4BLO
1008 Crabbers Cove Lane
Virginia Beach, VA 23452

Send SASE - Checks Payable TO TRCI, Inc.

CALL 1-804-HAMFEST FOR INFORMATION

276 144-148 MHz

VIRGINIA-WASHINGTON

Location	Output	Input	Call	Notes	Sponsor
FREDERICKSBURG					
Fredericksburg	147.015	+	WB4LNT	e	RVARC
Quantico	147.345	+	KE4ZN	t167.9	KE4ZN
NORTH CENTRAL					
Harrisonburg	145.130	-	N4YET		+WX4C
Harrisonburg	146.895	-	N4RAG		N4RAG
Harrisonburg	147.225	+	N4RAG	t131.8	N4RAG
Harrisonburg	147.315	+	N4YET		N4YET
New Market	146.625	-	KE4FM	e	Big Mtn RA
Warrenton	145.350	-	KB3BOI	l	KB3BOI RG
Warrenton	147.165	+	NZ4N		Fauqur RA
WASHINGTON DC AREA					
Alexandria	146.655	-	WD4PDP	o(ca)e	MVARC
Alexandria	147.315	+	W4HFH	l	Alex RC
Alexandria	147.315	449.600	W4HFH	l	Alex RC
Arlington	145.150	-	WB4MJF	t	WB4MJF
Arlington	145.470	-	WB4MJF		R&R RG
Arlington	146.625	-	KF4JPC	(ca)	ARPSC
Arlington	147.045	+	WA4YVM	e	WA4YVM
Dale City	144.990	144.990	N4LJZ	t100.0	N4LJZ
Dulles Airport	145.310	-	N4FSC	ea	Herndon RG
Fairfax	146.790	-	W4LBL	ealrz	NVFMA
Fairfax	146.790	222.500	W4LBL	ealrz	NVFMA
Manassas	146.970	-	WA4FPM	az	OVHARC
McLean	147.210	+	WD4IWG	ea	AMRAD
Moormont Mtn	147.120	+	AA4VI		CARA
Sterling	146.715	-	WA4TXE	ea	WA4TXE
Tysons Corner	146.910	-	W4XG	a	NVFMA
Vienna	146.685	-	K4HTA	e	VWS
Woodbridge	147.240	+	WB4FQR	eal	WWI
WINCHESTER					
Bluemont	147.300	+	WA4TSC	oex146.2 night	WA4TSC
Winchester	145.210	-	N4RAG	t131.8	LHRA
Winchester	145.350	-	KB3BOI	l	KB3BOI RG
Winchester	146.820	-	W4RKC		ShenVlyARC
WASHINGTON IACC AREAS					
SNP	145.130	144.630	SNP	t	
SNP	145.290	-	SNP	t	
BEVERLY					
Sentinal Peak	145.410	-	N7YAQ	ol	N7YAQ
CENTRAL					
Saddle Mtn	145.350	-	N7YAQ	oa100.0	N7YAQ
CHELAN					
Chelan	145.490	-	KB7RII	o 173.8	KB7RII
McNeal Canyon	147.100	+	K7ABJ	o	
CLARKSTON					
Potter Hill	145.390	-	KA7FAJ	o(ca)r	
CLE ELUM					
Bristol	147.120	+	N7YAQ	ol100.0 I- 145.41	N7YAQ

WASHINGTON

Location	Output	Input	Call	Notes	Sponsor
Cle Elum	147.160	+	KB7XQ	o(ca)ez 110.9 I-449.925	UKCARC
COLFAX/PULLMAN					
Kamiak Butte	146.740	-	WB7AUK	olex	
COLVILLE					
Monumental Mtn	146.620	-	W7RHX	oxer	
DAVENPORT					
Davenport	147.040	+	N7KRC	o	
ELLENSBURG					
Ellensburg	146.720	-	W7TXU	oaz	KCRA
EPHRATA					
Beezly Hill	145.310	-	W7TT	o(ca)e	CWARC
GOLDENDALE					
Juniper Point	145.150	-	WA7HSJ	c 114.8	NWRA
Juniper Point	147.200	+	WA7HSJ	oel	
Three Creeks	146.620	-	W7DLB	o 123.0	W7DLB
GRANGER					
Cherry Hill	147.040	+	N7JOA	123.0	N7JOA
LEAVENWORTH					
LakeWenatchee	145.490	-	N7QVO	100.0	BRA
LEWISTON					
Anatone	146.860	-	W7VJD	o	LCARC
MEDICAL LAKE					
Booth Hill	145.370	-	KA7ENA	o	
NORTHEAST					
Stranger Mtn	147.360	+	WB7AUK	oaxl	
OMAK					
Okanogan	146.720	-	N7XBB	o	N7XBB
Omak	145.450	-	WA7ZEV	oxe	
PULLMAN					
Pullman	145.470	-	WA7WNJ	o	WA7WNJ
REPUBLIC					
Klondike Mtn	145.190	-	N7XAY	oar	
RITZVILLE					
Ritzville	146.720	-	WD7C	o	
SPOKANE					
Browns Mtn	146.880	-	W7RY	oae100.0	IEVHF
Browns Mtn	147.300	+	WC7AAT	oerx	
Farm Bank	147.340	+	W7RY	oe100.0	IEVHF
Krell	145.390	-	N7HZZ	o 123.0	N7HZZ
Liberty Lake	145.210	144.710	KB9FJ	o	
Lookout Point	147.060	+	WA7PQU	o	WA7PQU
Mica Peak	145.110	-	WA7RVV	ol 29.6	
Mica Peak	145.150	-	WA7HSJ	118.8 I	NWRA
Mica Peak	145.250	-	N7BFS	d Pkt	N7BFS
Mica Peak	147.200	+	WA7YCP	o 100.0	WA7YCP
Mica Peak	147.240	+	WA7HWD	oexl	
Mica Peak	147.320	+	WG7B	o 98.4	WG7B
Mica Peak	147.380	+	W7OE	o I-	W7OE
				147.26	
Mt Spokane	145.430	-	W7RY	ox100.0	IEVHF (met 110.9)

278 144-148 MHz

WASHINGTON

Location	Output	Input	Call	Notes	Sponsor
Mt Spokane	147.200	+	WA7YCP	o 100.0	SpoRptGr
Spokane	147.160	+	KA7BPO	c 136.5	KA7BPO
SUNNYSIDE					
Rattlesnake	145.150	-	WA7HSJ	100.0 I	NWRA
Rattlesnake	146.760	-	KA7SSB	o	KA7SSB
Rattlesnake	147.000	+	WA7HSJ	oe100.0	NWRA
Rattlesnake	147.180	+	K7OJ	o pkt	K7OJ
Rattlesnake	147.320	+	KB7HDX	oelrz	KB7HDX
TRI-CITIES					
Badger Mtn	147.340	+	WA7EAQ	oa	WA7EAQ
Johnson Butte	146.640	-	W7VPA	oe	TCARC
Kennewick	147.220	+	N7LZM	ol	N7LZM
WALLA WALLA					
Walla Walla	146.960	-	WA5ZAY	o 100.0	WA5ZAY
Walla Walla	147.140	+	KH6IHB	oaze94.8	KH6IHB
Walla Walla	147.280	+	WB7AUK	oexl	WB7AUK
WENATCHEE					
Birch Mtn	146.680	-	W7TD	o(ca)z	
Mission Ridge	146.900	-	K7OGW	o 173.8	MRRA
Naneum	147.200	+	WA7YCP	94.8	WA7YCP
Naneum	147.260	+	KB7RII	el 156.7	NRRA
WHITE SWAN					
Fort Simcoe	146.720	-	KA7IJU	oe123.0	KA7IJU
YAKIMA					
Ahtanum Ridge	146.940	-	W7CCY	o 173.8	W7CCY
Bethel Ridge	145.170	-	N7SVC	o 123.0	YakSO
Bethel Ridge	147.300	+	W7AQ	oerx	
Moxee	146.840	-	W7AQ	o(ca)zIR 123.0	YARC
Quartz Mtn	145.270	-	KB7AMF	oe-sun 123.0	YakSO
Yakima Ridge	146.660	-	W7AQ	o(ca)erz 123.0	YARC

WASHINGTON - WWARA

Western Washington Amateur Relay Association cross band repeater / duplex radio policies: In order to minimize inappropriate use of recognized simplex and repeater frequencies, the WWARA has established a set of policies for the use of cross band repeaters: Cross band repeaters or duplex radios should:

- 1) Never be used to link to an established repeater system or to link two established repeaters together without the express approval of the repeater owners.
- 2) Be used for temporary, short duration activities only and never installed as a long-term communication facility.
- 3) Utilize the minimum power necessary to accomplish the desired communication. A transmitter placed in the vicinity of the operator should use a non radiation load or be configured for minimum power output on a unity gain antenna.
- 4) Utilize CTCSS decode and encode circuitry to minimize uninvited access and unnecessary frequency congestion. Care should be exercised

WASHINGTON

Location	Output	Input	Call	Notes	Sponsor
to use a unique CTCSS tone.					
5) Be identified every 10 minutes in accordance with FCC rules and regulations.					
6) Be disabled by its operator within 15 minutes of notification of interference or other problems.					
7) should be continually monitored by the operator to minimize interference.					
SHARED NON PROTECTED					
Washington	145.130	-			W.W.A.R.A.
Washington	145.290	-			W.W.A.R.A.
ASHFORD					
Ashford	145.370	-	WC7AAO	ple 1100	RACES/ARES
CONCRETE					
Concrete	147.100	+	W7FHZ	ple127.3	W7FHZ
EATONVILLE					
Alder	145.450	-	KB7CNN	(ca)ezpl 103.5	KB7CNN
GRAYS HARBOR COUNTY					
Cosmopolis	147.160	+	W7ZA	o a e	GHARC
Cosmopolis	147.200	+	K7PP	plaz91.5	K7PP
Raymond	147.240	+	KA7DNK	(ca)epi 103.5	KA7DNK
Saddle Mtn	146.900	-	W7ZA	o a z e l	GHARC
HOH RIVER					
Octopuss Mtn	145.370	-	WC7AAO	cepl 114.8	RACES/ARES
ISLAND COUNTY					
Whidbey Island	147.220	+	K7IYN	o (ca) t e	
JEFFERSON COUNTY - EAST					
Port Townsend	145.150	-	K7RBT	e(ca) 114.8	
KING COUNTY - NORTH					
Finn Hill	145.130	-	KB7KIZ	ple103.5	KB7KIZ
KING COUNTY - SOUTH					
Kent	145.130	-	KF7JC	pl 122	KF7JC
KITSAP COUNTY					
Bremerton	145.170	-	K7FN	o(ca)plzel 103.5	KARL
KITSAP COUNTY - NORTH					
Poulsbo	145.290	146.490	KC7OXZ	e(ca) 110.9	NKARC
KITSAP COUNTY - SOUTH					
Gig Harbor	145.350	-	W7ZLJ	o(ca)pl 103.5	W7ZLJ
MASON COUNTY					
Shelton	146.720	-	KC7NCQ	ple103.5	MCARC
MASON COUNTY - NORTH					
Belfair	145.290	-	KC7KFB	pl103.5	NMAR
MINERAL					
Mineral	146.680	-	K7HW	(ca)ezpl 103.5	K7HW
NORTHWEST					
Abemathy Rdg	145.370	-	WC7AAO	ple1146.2	RACES/ARES

280 144-148 MHz

WASHINGTON

Location	Output	Input	Call	Notes	Sponsor
Longview	147.260	+	K7ZVV	pl a z e 114.8	
Lyman Hill	145.190	-	KG7HQ	oepl127.3	RAS
Lyman Hill	147.200	+	K7PP	c(ca)plelzK7PP 107.2	
Mt Brynion	147.300	+	WA7ILC	ple114.8	WR7ADW
Mt Constitution	146.740	-	K7SKW	o(ca)plelzMtBARRG 103.5	
Mt Pilchuck	146.920	-	WB7VYA	pl r 123	RACES
Smith Peak	145.370	-	WC7AAO	plel103.5	RACES/ARES
Sumas Mountain	145.230	-	W7FHZ	ple103.5	J-MAR
OLYMPIA					
Toledo	145.430	-	NO7S	o e	MLTRS
Tumwater	146.800	-	WC7I	oaple100	WC7I
OLYMPIC PENINSULA - NORTH					
North Point	146.660	-	N7QDY	(ca)epll 107.2	WC AR
Storm King	145.370	-	WC7AAO	plel88.5	RACES/ARES
Striped Peak	146.760	-	W7FEL	o e	CCARC
PACIFIC COUNTY					
Illwaco	146.860	-	KC7QOV	pl a 100	
Meglar Mtn	145.170	-	KA7GET	ple103.5	PRRA
PIERCE COUNTY					
Crawford Mtn	147.380	+	W7DK	ople103.5	RCT
Graham	147.140	+	KL7ELD	o(ca)zepl 100	GH RG
Tacoma	146.640	-	KB7CNN	o(ca)elz	KB7CNN
PORT ANGELES					
Port Angeles	145.130	-	WF7W	caplz100	SCH DIST
PUGET SOUND					
Bellevue	147.000	-	W7FR	o	WW DX
Buck Mountain	146.700	-	W7FHZ	ple127.3	W7FHZ
Cougar Mtn	147.080	+	W7WWI	o a z e	SEATAC RA
East Bremerton	145.310	-	KC7FA	o (ca) e z A	
Gold Mtn	147.200	+	K7PP	c(ca)elpl	K7PP
Green Mtn	146.880	-	K7PF	o t e	SRG
Rattlesnake	145.110	-	N7HDH	pll103.5	KC S&R
Squak Mountain	146.820	-	K7LED	ople103.5	M & K ARC
Tacoma/Ch 28	145.210	-	N7QHX	(ca)pl 141.3	N7QHX
Tiger Mtn/West	145.330	-	K7NWS	(ca)explz 179.9	B E A R S
PUGET SOUND - NORTH					
Mt Erie	145.250	-	WA7NAN	o pl e 127.3	
PUGET SOUND - SOUTH					
Dieringer	145.230	-	W7FHZ	ple127.3	W7FHZ
East Hill	147.240	+	K7SYE	o a e	AARC
PUYALLUP					
Electron	145.250	-	WA7NAN	o pl e 141.3	
SAN JUAN COUNTY					
Orcas Island	146.900	-	WA7TWB	t pl e 131.8	
SEATTLE					
Redmond	147.300	+	WA7NAN	ple127.3	WA7NAN
Seattle	145.490	-	KB7NFN	ple103.5	KB7NFN

144-148 MHz 281

WASHINGTON

Location	Output	Input	Call	Notes	Sponsor
Seattle	146.820	-	K7LED	opl103.5M & K ARC	
Seattle	146.900	-	W7SRZ	plazel 103.5	W7SRZ
Seattle	146.960	-	N7GAD	o(ca) plelp 173.8	PS RG
Woodinville	147.340	+	K6RFK	o (ca) e	K6RFK
SEATTLE - NORTH					
Lynnwood	146.780	-	K7CHN	o(ca)elpl 103.5	SNOKINGRG
SNOHOMISH COUNTY					
Everett	147.180	+	WA7LAW	o(ca) plelz 103.5	SC HC
SNOHOMISH COUNTY - CENTRAL					
Everett	145.290	-	WB7VYA	pl p 123	ARES
SNOHOMISH COUNTY - NORTH					
Everett	145.390	-	W7CSK	o a z e l	NARG
SNOQUALMIE PASS					
Snoqualmie Pass	145.250	-	WA7NAN	o pl e	103.5
STEVENS PASS					
Skykomish	145.110	-	N7HDH	plel123	KC S&R
STEWART ISLAND					
Stewart Island	145.130	-	K7HNE	(ca)eplz 100.0	K7HNE
SUMNER					
Sumner	147.260	+	KB7WYL	(ca)pl 100.0	KB7WYL
TACOMA					
Radio Club Hse	147.280	+	W7DK	e(ca)z	RCT
Tacoma	145.290	-	WA7NTF	(ca) e pl p	118.8
Tacoma	145.410	-	WA7NTF	plael 118.8	WA7NTF
Tacoma	147.020	+	KE7LE	(ca)lzp 103.5	KE7LE
THURSTON COUNTY					
Minot Peak	145.270	-	KL7YM	ple103.5	
Olympia	145.150	-	K7CHV	ple103.5	PARS
Olympia	147.360	+	NT7H	opl103.5	OARS
WESTERN					
Baldi Mtn	146.980	-	N7NKJ	e y	9600 BPRG
Baw Faw Pk	147.060	+	N7PRJ	oplex 110.9	BAWFAWRG
Capital Peak	145.470	-	K7CAH	o(ca)eplz 100	CRG
Gold Mtn	146.620	-	KC7MEG	o (ca) e	WW RA
Grass Mtn	145.370	-	WC7AAO	o(ca)plel 136.5	RACES/ARES
Tiger Mtn	147.100	+	WA7NAN	pl 103.5	WA7NAN
WHATCOM COUNTY					
King Mtn	147.160	+	K7SKW	pll103.5	MtBARRG
WHIDBEY ISLAND					
Oak Harbor	146.860	-	W7NQF	o a e p	NWRA

WEST VIRGINIA

Location	Output	Input	Call	Notes	Sponsor
WEST VIRGINIA					
T-MARC AREA					
T-MARC Area	145.170	-		SNP	
Amber Ridge	147.210	+	KB8NJH	oeRB	KB8NJH
Bartow	145.110	-	KB8SLH	o	8RARC
Beckley/Bolt	145.170	-	WV8B	oalt100.0	ARA NORTH
Beckley/EOC	145.370	-	N8TNB	oael	
Beckley/Flat Top	146.850	-	WA8WDK	oel	
Beckley/Layland	145.310	-	N8FCJ	oalt100.0	ARA NORTH
Beckley/Oak Hill	145.230	-	N8FWL	oelt100.0	ARA-CENT
Bluefield	145.490	-	W8MOP	o(ca)e	ER ARC
Bridgeport	147.120	+	WB8DKM	c(ca)ezt	
Buckhannon	145.410	-	N8FHE	oa	N8FHE
Buckhannon	146.850	-	N8ZAR	oe	
Buckhannon	147.060	+	N8ZAR	oaezIRBt 123.0	N8ZAR
Charleston	145.350	-	W8GK	o(ca)ez	
Charleston	146.820	-	WB8IFS	oaz	WB8IFS
Clarksburg	146.685	-	N8FMD	oelt103.5	N8FMD
Clarksburg	147.210	+	N8FMD	o(ca)zt103.5	
Craigsville	145.270	-	N8FMD	olt103.5	
Danville	146.685	-	WB8NAM	c(ca)ezt	
Davis	147.135	+	KE8MR	olt103.5	KE8MR
Drennen	145.470	-	W8FG	o	W8FG
Elkins	146.775	-	KB8BWZ	o	KB8BWZ
Fairmont	145.350	-	W8SP	oat123.0	MARA
Fenwick	146.940	-	KD8AB	o	NARC
Flat Top/Wintrpl	146.625	-	WV8B	oat100.0	ARA NORTH
Flatwoods	146.655	-	N8ZPX	oe	N8ZVK
Franklin	147.345	+	W3RUA	oe	
Gassaway	146.610	-	WB8MZI	o	
Glennville	145.130	-	KB8EUN	o	KA8ZXP
Glennville	145.290	-	KA8ZXP	oaezIRB	KA8ZXP
Grafton	147.375	+	WD8LNB	o	WD8LNB
Grantsville	145.450	-	N8LGY	o(ca)ezt 103.5	CARC
Harrisvl/Pensbro	147.300	+	WB8NSL	o	WB8NSL
Hinton	147.255	+	KC8CNL	oae	BARC
Horsepen Mtn	147.195	+	NV8H	o(ca)l	
Huntington	145.210	-	WB8FEQ	o(ca)e	
Huntington	146.760	-	W8VA	o(ca)z	
Huntington/Chas	146.640	-	WB8EZR	oezRB	
Jaeger	146.655	-	N8SNW	o	N8SNW
Keyser	147.390	+	N8RCG	o(ca)et 123.0	N8RCG
Leon	147.180	+	WD8OHX	o(ca)e	
Lewisburg	146.730	-	WB8SPW	o(ca)	
Lewisburg	147.390	+	WV8D	o	WV8D
Liberty	145.410	-	W8HYX	ol	
Logan/Sumerco	147.345	+	NU8K	o(ca)l	LCARC
Logan/	146.970	-	KJ8E	o(ca)l	LCARC
Ward Rk Mtn					
Madison	147.075	-	N8TXQ	o(ca)ezRBt123.0	

WEST VIRGINIA

Location	Output	Input	Call	Notes	Sponsor
Madison	147.120	+	WB8NAM	c(ca)ezt	
Mcmechen	146.910	-	KC8CS	o	TSARC
Middlebourne	147.360	+	KA8GOH	oet110.9	TCAR
Morgantown	145.430	-	K8LG	oal	
Morgantown	146.760	-	W8CUL	oe	
Morgantown	147.075	+	KE8MR	o(ca)zlt 103.5	KE8MR
Mullens	147.030	+	KC8IT	oRB	ARA NORTH
New Martinsville	146.985	-	KF8LL	oae	KF8LL
Oak Hill	146.790	-	NM8T	oz	
Parkersburg	145.490	-	WV8G	oae	WV8G
Parkersburg	147.255	+	WA8LLM	oaeRAz WXRACES	RACES
Parkersburg	147.390	+	WD8CYV	oae1141.3	
Parsons	145.370	-	K8VNQ	oaezt 118.8	N8ER
Pineville	147.285	+	W8LG	o	
Princeton	147.060	-	KA8PNC	o(ca)	PRA
Princeton	147.225	+	WB8NRK	o(ca)e	
Princeton/Pipest	146.925	-	WD8OGY	o	
Ravenswood	146.670	-	WD8JNU	o(ca)	
Richwood	145.190	-	WB8YJJ	cet	WB8YJJ
Richwood	147.015	+	AA8TH	cet	
Richwood	147.150	+	WA8YWO	oe	
Salt Rock	145.110	-	WD8MCR	o	
Scott Depot	147.270	+	WC8S	o(ca)ezIRB	
Sherrard	146.715	-	KD8GL	o(ca)zl	
Shirley	145.310	-	KB8TJH	o	KB8TJH
S Charleston	145.250	-	KB8ODO	o(ca)	
S Charleston	146.880	-	WB8CQV	ol	
Spencer	147.105	+	WT8Z	o	
Spruce Knob	147.285	+	N8HON	ol	
St Albans	147.000	-	K8WMX	oe	
St Albans	147.375	+	K8WMX	oy	SA EC
StMarys/BensRdg	147.030	+	WB8ECC	ol	
Terra Alta	147.000	+	KD8ZR	oaz	KD8ZR
Union	145.410	-	W8IFL	o	MONROEARC
Upper Tract	146.655	-	KB8BUC	oe	KB8BUC
Weirton	146.940	-	W8CWO	o(ca)aez	
Welch	145.450	-	WB8SXZ	o	Cnty Com
Weston	145.390	-	WD8EOM	o(ca)	
Weston	147.165	+	WC8K	oeRB	WC8K
Wheeling	145.190	-	WB8JGY	o(ca)l	
Wheeling	146.760	-	W8ZQ	o(ca)e	
Williamson	145.330	-	WR8M	oaRB	SAWS
EAST					
Berkeley Spr	146.745	-	KK3L	lr	KK3L
Harper's Ferry	145.350	-	KB3BOI	l	KB3BOI RG
Martinsburg	145.150	-	WA8FSE	e	OpequonRS
Martinsburg	147.255	+	WB8YZV		WB8YZV
Martinsburg	147.345	+	WB8VBW	alrt118.8	MADRA
Moorefield	145.190	-	KD4SZR	t118.8	+N8VAA

WEST VIRGINIA-WISCONSIN

Location	Output	Input	Call	Notes	Sponsor
NORTHEAST					
Charles Town	146.985	-	N8EIV	o(ca)rtz	+WD8RWG
WISCONSIN					
NORTH CENTRAL					
Abbotsford	145.270	-	WA9ZCO	o a e wx	WA9ZCO
Adams	145.290	-	K9CJM	o (ca) e	ACARC
Antigo	145.310	-	KD9HH	o a e z	KD9HH
Crivitz	145.470	-	KF9GQ	opl 107.2tt	ATHELSTAN
Eagle River	145.390	-	KD9PT	o(ca)pl 141.3dsz	KD9PT
Greenwood	146.775	-	W9FPE	o wx	B.R.W.A.
Irma	146.730	-	K9GTQ	o	K9GTQ
Irma	146.970	-	KC9NW	opl85.4xz	KC9NW
Lac D Flambeau	146.670	-	N9AFN	opl107.2	N9AFN
Lac D Flambeau	146.700	-	W9BTN	opl114.8e	W9BTN
Marshfield	145.490	-	W9FYP	o e	W9FYP
Marshfield	147.180	+	AA9BN	o a e z l 444.975	MAARS
Mauston	146.850	-	N9FVP	o e	ARC OF CW
Medford	147.150	+	W9QHI	o a e wx	TAYLOR
Merrill	147.285	+	N9LIC	o	M.A.R.G
Ogdensburg	147.015	+	N9NOJ	o e pl 103.5x Wx AR	N9NOJ
Ogdensburg	147.165	+	N9NOJ	opl103.5 eds	N9NOJ
Osseo	145.330	-	N9LIE	opl 110.9lx	N9LIE
Park Falls	147.000	+	KA9EOK	ohlcmb &hywr	PRICE CRA
Pound	146.685	-	KA9JVH	opl107.2 dsl	KA9JVH
Rhineland	145.210	-	KA9TCC	o(ca)euc	NWARC
Rhineland	146.940	-	W9ZZZ	oaez wxAR	RHIN RP
Sayner	145.130	-	N9QGJ	oaez911x	MERRIL RA
Shawano	145.350	-	KA9NWX	o(ca)pl 114.8 exza	KA9NWX
Shawano	146.865	-	KG9AL		CONF.
Stevens Point	146.670	-	WB9QFW	o a e z	CWRA LTD
Stevens Point	146.985	-	W9NN	oattezar	CWRA LTD
Tigerton	147.135	+	KF9TS	o x wx	KF9TS
Tomahawk	145.430	-	N9CLE	oaez911x	TOM RP
Waupaca	146.925	-	N9BKJ	o(ca) exrZA	N9BKJ
Waupaca	147.390	+	WA9FDC	oaxrwx	WP'ACA RC
Wausau	146.640	-	W9SM	oapl114.8 elxz911	W.V.R.A.
Wausau	146.715	-	KF9RU	opl114.8	KF9RU
Wausau	146.820	-	W9BCC	o(ca)extz	R.M.R.A.
Wausau	147.060	+	W9KRY	o(ca)pl 85.4 ds ex	KC9NW

WISCONSIN

Location	Output	Input	Call	Notes	Sponsor
Wi Rapids	146.790	-	W9DQA	o(ca)pl 114.8 exzar	MIDST RA
Wi Rapids	147.330	+	K9PJB	opl114.8eWI	AIR RA
NORTHEAST					
Algoma	146.805	-	WB9RJB	opl107.2	WB9RJB
Appleton	145.150	-	WD9FLJ	o(ca)pl 107.2 ezar	O CO REDX
Appleton	145.330	-	WD9FLJ	opl 107.2RA	F V VHF
Appleton	146.655	-	KB9ENO	oapl107.2	ECR LTD
Appleton	146.760	-	K9OQO	opl100.0 ds ex R	F V VHF
Appleton	147.195	+	N9PAO	o pl107.2	VRG
Fond Du Lac	145.430	-	K9IA	o(ca)pl 107.2	FDL ARA
Fond Du Lac	147.090	+	WD9ESH	o (ca) pl 107.2 extra	FDL. RPT
Green Bay	146.835	-	KB9DSV	opl107.2e	KB9DSV
Green Bay	147.075	+	N9PAW	oapl107.2	AHSTC
Green Bay	147.120	+	K9GB	o(ca)pl 107.2ds ex z	G B M&K
Green Bay	147.270	+	KE9PW	oapl107.2	N.E.W.R.L 1145.
Green Bay	147.360	+	K9EAM	oaexA	G B M&K
Hilbert	146.895	-	N9OBG	opl146.2/ 151.4	N9OBG
Manitowoc	145.190	-	WB9MFB	opl107.2	WB9MFB
Manitowoc	146.610	-	W9DK	o(ca)pl 107.2ezraw	MANCORAD
Manitowoc	147.030	+	N9GHE	oapl 110.9zr	N9GHE
New Holstein	147.300	+	K9LGU	o a e z	C.A.R.E.S
Oshkosh	147.240	+	KA9JAC	o(ca) ezrawx	WIN CTY
Oshkosh	147.345	+	N9AOT	opl107.2	SOLAR
Plymouth	147.060	+	WE9R	opl107.2	SHEB.CO
Sheboygan	147.255	+	N9REH	o(ca)pl 127.3 dsel	N9REH
Sister Bay	147.180	+	W9AIQ	o(ca)pl 107.2e	DC ARC
Sturgeon Bay	146.730	-	WB9YUY	opl107.2r	DOOR CO
Sturgeon Bay	147.210	+	W9AIQ	o(ca) ezxA	DC ARC
Wabeno	145.110	-	KF9DB	opl 107.2el	N.E.W.R.L
NORTHWEST					
Ashland	145.350	-	KB9AMY	o(ca) elx zr	KB9AMY

WISCONSIN

Location	Output	Input	Call	Notes	Sponsor
Baldwin	146.685	-	WBØOND	oelxRA	SARCASM
Balsam Lk	147.195	+	N9QFW	opl110.9	N9QFW
Bayfield	146.610	-	W9BCY	o (ca)	NLAND ARC
Beldenville	147.225	+	WBØWOT	oapl 110.9el	B.A.T.S.
Eau Claire	146.910	-	K9UXP	oattexwx	E C ARC
Eau Claire	147.240	+	WU9R	o a t t e	E C ARC
Hayward	147.255	+	W9NNS	oapl 110.9ezlxA	NVWA
Holcombe	145.470	-	N9LIE	opl 110.9elx	N9LIE
Holcombe	147.345	+	N9QWH	olprkfals &hywr	N9QWH
Hudson	145.130	-	W9AVX	o(ca)re	SCC RACES
Hudson	146.955	-	KØLAV	otton287 ttoff128	KØLAV
Menomonie	146.610	-	WB9YMB	oaelxZA	R CDR RA
Menomonie	146.805	-	N9HNI	o(ca)star 911 #down	N9HNI
New Richmond	145.270	-	N9LIE	opl 110.9lx	N9LIE
Prairie Farm	147.075	+	K9ST	o p	K9ST
Rice Lake	145.110	-	N9QWH	oapl110.9 elxzwX	N9QWH
Rice Lake	146.715	-	WB9PRI	o e	WB9PRI
Rice Lake	147.030	+	WB9WFG	o	BAR ARES
Roberts	147.330	+	KA9YRV	opl 110.9RA	SCVRA
Shell Lake	147.045	+	N9PHS	o e ar	NORWESCO
Solon Springs	145.490	-	K9ASC	o a e z	DC RACES
Solon Springs	147.390	+	N9QWH	oapl110.9 elxzwX	N9QWH
Spoooner	147.135	+	KE6WF	oexzl 223.2	KE6WF
Spoooner/Hertel	145.190	-	WB9RBD	o(ca)elz	WB9RBD
Spoooner/Hertel	147.300	+	WB9RBD	o (ca) e	B.A.R.S.
Superior	146.760	-	W9BWK	o	T P A RA
Superior	146.820	-	WA9VDW	oapl 203.5ds	T P T G
Weyerhaeuser	145.170	-	KAØPZX	o e	MAGIC
SOUTH CENTRAL					
Baraboo	145.310	-	N9KXX	opl123.0	N9KXX
Baraboo	146.880	-	K9YXW	opl123.0 ds e xw	C.W.R.A.
Baraboo	147.315	+	N9QIP	cex lwin pl10	N9QIP/WIN
Beloit	146.670	-	WA9JTX	opl 123.0eR	BELOIT
Berlin	145.210	-	N9PAA	o	N9PAA
Fort Atkinson	145.490	-	WB9EMR	oattel awxz	TCARC
Green Lake	146.955	-	KB9WC	oexawx	G FOX ARC

WISCONSIN

Location	Output	Input	Call	Notes	Sponsor
Hollandale	146.655	-	KB9AKM	opl123.0	ICATS
Janesville	145.450	-	WD9ACY	o	R.A.T.S.
Janesville	147.075	+	KB9YC	oapl123.0	KB9YC
Juneau	146.640	-	WB9ADB	oapl123.0	ROCK R RC elwxzAR
Lodi	147.225	+	K9EYY	oapl 123.0e	K9EYY
Madison	146.685	-	W9YT	opl107.2e	UW BARS
Madison	146.760	-	WB9AER	o(ca)pl 123.0	M A R A dsexz
Madison	146.940	-	N9KAN	opl123.0	C W R A dswx
Madison	147.150	+	WB9AER	o(ca)pl 123.0	M A R A dsexz
Milton	146.715	-	K9RIJ	o a t t e	K9RIJ
Monroe	145.110	-	NR9W	opl 114.8tt	G C ARA
Rubicon	145.350	-	WB9KPG	o a e z	WB9KPG
SOUTHEAST					
Burlington	146.745	-	WB9CAS	opl127.3e	WB9CAS
Cedarburg	146.970	-	W9CQO	o (ca) pl 127.3	O.R.C e x
Delafield	146.820	-	KE9QP	o (ca) pl 127.3	SEWFARS e x z
Elkhorn	146.865	-	KB9LBR	o(ca)ttea	LAARC
Hales Corners	145.170	-	W9FK	o a z	WARAC
Hubertus	145.250	-	KA9HLP	opl127.3	HELPCOMM x wx R
Milwaukee	145.130	-	N9LKH	oapl127.3	MAARS e l z
Milwaukee	145.230	-	N9BMH	opl 127.3tt	N9BMH
Milwaukee	145.250	-	KA9WXN	opl 127.3ds	UW-M ARC
Milwaukee	145.390	-	WB0AFB	opl 127.3ds	MATC RC
Milwaukee	146.625	-	WB9ZRB	opl127.3	WB9ZRB
Milwaukee	146.670	-	W9WK	oapl127.3	ARES exzrxw
Milwaukee	146.790	-	W9HHX	o(ca)pl 127.3ads	M SOE ARC
Milwaukee	146.910	-	WA9JOB	oapl127.3	MKE RPTR dsexz
Milwaukee	147.000	+	W9PY	oapl 146.2x	P.R.C.
Milwaukee	147.045	+	W9RH	o	M.R.A.C.
Milwaukee	147.105	+	K9IFF	c(ca)ett	K9IFF
Milwaukee	147.165	+	WB9SDD	opl127.3	WB9SDD
Milwaukee	147.210	+	W9ODD	opl127.3	M.U. RAMS
New Berlin	147.285	+	W9EBF	opl127.3e	W9EBF
Pewaukee	147.210	+	WB9AKC	opl 127.3tt	WCTC ARC

WISCONSIN-WYOMING

Location	Output	Input	Call	Notes	Sponsor
Port Washington	147.330	+	WB9RQR	o(ca)pl 127.3exzw	OZARES
Racine	147.270	+	W9UDU	o(ca) ezttA	LAKESHORE
St Lawrence	146.730	-	N9LZW	opl 127.3xRA	W.C. ARC
Waukesha	147.390	+	N9KS	opl141.3	EARS/KMRA
West Milwaukee	147.135	+	NY9T	opl 141.3ds	NY9T
SOUTHWEST					
Bluff Siding	146.835	-	WBØBDI	o	WINON ARC
Hixton	146.940	-	KC9YE	o a x	T-J RA
La Crosse	146.700	-	WA9HCZ	ortty 2125mark	WA9HCZ
La Crosse	146.760	-	K9CUT	o tt x	LACROSSRA
La Crosse	146.865	-	KE9XQ		CONF.
La Crosse	146.970	-	KØJYB	oaexzwx AR	RVRLNDARC
La Crosse	147.090	+	N9ETD	o	N9ETD
Mount Sterling	147.360	+	W9DMH	o e x wx	W9DMH
Platteville	145.270	-	KA9WBX	o a e	UWP ARC
Richland Ctr	146.910	-	WB9SLI	opl131.8	P V RP
Tomah	145.390	-	N9BOE	o(ca)pl 131.8 exzra	N9BOE
WYOMING					
STATEWIDE					
Statewide	145.190	-		PLT	CntrlAcce
Statewide	145.205	-		PLT	CntrlAcce
CENTRAL					
Casper	145.010	145.010	N7UOJ	m pkt	N7UOJ
Casper	145.010	145.010	W7VNJ-1	n pkt	CRC
Casper	145.050	145.050	N7UOJ	m pkt	N7UOJ
Casper	145.145	-	N7OSW	oaz	N7OSW
Casper	146.640	-	WB7RDQ	ol449.575	
WB7RDQ					
Casper	146.940	-	W7VNJ	eax100.0	CARC
Casper	147.345	+	K7KMT	oaex	K7KMT
Lander	145.010	145.010	WB7AHL-5	n pkt	WB7AHL
Lander	146.790	-	WB7AHL	ol448.200	
WB7AHL					
Riverton	145.010	145.010	WB7AHL-7	n pkt	WB7AHL
Riverton	145.280	-	KC7BNC	eax100.0	
KC7BNC					
Riverton	146.805	-	KD7BN	oelx	FCARS
Riverton	147.030	+	KD7BN	ol	KD7BN
Shoshoni	147.300	+	KB7PLA	o(ca)	KB7PLA
EAST CENTRAL					
Douglas	146.910	-	WB7AEM	100.0l 146.88	GPARA
Douglas	147.150	+	W7OGT	o	CCARC
Glenrock	145.265	-	KB7FGN	o	KB7FGN
Lusk	147.330	+	W7IFW	oe	W7IFW

WYOMING

Location	Output	Input	Call	Notes	Sponsor
NORTH CENTRAL					
Greybull	145.010	145.010	WA7NZI-1	n pkt	WA7NZI
Shell	146.610	-	WB7QQA	o	CMARC
Shell	146.670	-	WA7NZI	o	CMARC
Sheridan	145.010	145.010	W7RSJ	mg pkt	W7RSJ
Sheridan	145.010	145.010	KB7HS-1	n pkt	KB7HS
Sheridan	146.730	-	N7KEO	oa	N7KEO
Sheridan	146.820	-	W7GUX	o	SRAL
Worland	145.010	145.010	KE7VS-5	mg pkt	KE7VS
NORTHEAST					
Casper	147.280	+	N7NPL	(ca)88.0	N7NPL
Gillette	147.270	+	KC7GOW	o	NEWAL
Gillette	147.360	+	WC7M	oae	CCARC
Hulett	145.010	145.010	KB7JVØ-1	n pkt	KB7JVO
Sundance	146.790	-	KØHP	ox	KØHP
Wright	146.985	-	WB7RDQ	ol449.575	WB7RDQ
NORTHWEST					
Cody	145.010	145.010	W7JIL-1	n pkt	W7JIL
Cody	146.850	-	W7PT	o	CMARC
SOUTH CENTRAL					
Medicine Bow	145.010	145.010	N7JJY-6	n pkt	N7JJY
Rawlins	146.760	-	N7ZED	oax	CCARS
Rawlins	147.390	+	KD7BN	oelx	HERC
Sinclair	146.700	-	WA7YWA	o	WA7LFT
SOUTHEAST					
Albin	147.165	+	KC7SNO	o	SHY-WY
Cheyenne	145.010	145.010	N7CLV	mg pkt	N7CLV
Cheyenne	145.050	145.050	N7CLV	m pkt	N7CLV
Cheyenne	145.090	145.090	N7CLV	m pkt	N7CLV
Cheyenne	145.235	-	KB7SWR	(ca)114.8	KB7SWR
Cheyenne	146.775	-	KC7SNO	(ca)ex 114.8	SHY-WY
Cheyenne	147.105	+	KC7SNO	o(ca)r	SHY-WY
Esterbrook	147.030	+	KT7V	a100.0	KT7V
Laramie	145.010	-	N7MMC	m pkt	N7MMC
Laramie	145.010	-	N7JJY-2	nl pkt	N7JJY
Laramie	145.050	-	N7MMC	m pkt	N7MMC
Laramie	145.050	-	KB7NCH	n pkt	KB7NCH
Laramie	146.610	-	AA7BP	oz	UARC
Laramie	146.820	-	KB7MUP	olx	WARS
Laramie	147.015	+	N7MMC	(ca)ex 114.8	N7MMC
Torrington	146.730	-	WA7ALI	o	HPARC
Wheatland	146.880	-	WA7SNU	100.0l 446.975	GPARA
SOUTHWEST					
Cokeville	147.300	+	N7BRQ	o	N7BRQ
Evanston	145.330	-	WA7MEK	o	UCRACES
Kemmerer	145.010	145.010	KA7SHX-9	n pkt	KA7SHX
Kemmerer	147.090	+	W7PIF	oax	LCRACES
Rock Springs	145.010	145.010	WO7P-1	n pkt	WO7P
Rock Springs	146.610	-	N7ERH	or	SWRACES
Rock Springs	146.940	-	KC7LOR	ox	SWARC

290 144-148 MHz

WYOMING-ALBERTA

Location	Output	Input	Call	Notes	Sponsor
WEST CENTRAL					
Afton	146.970	-	WB7TJH	o	SVARC
Dubois	146.820	-	KD7BN	oelx	KD7BN
Jackson	145.010	-	WB7CQS-1	n pkt	WB7CQS
Jackson	146.910	-	N7NG	oax	TCORACES
Kemmerer	147.390	+	W7PIF	o	W7PIF
Star Valley	146.610	-	N7VGS	oe-sunlz	SRARC
ALBERTA					
BANFF					
Banff	146.670	-	VE6MPR	o	WRN
Lake Louise	147.330	+	VE6HWY	o-Sun	CARA
CALGARY					
Calgary	146.610	-	VE6OIL	oe	SARA
Calgary	146.640	-	VE6NQ	ex	CARA
Calgary	146.640	-	VE6NQ	p	CARA
Calgary	146.730	-	VE6MX	oa	VE6MX
Calgary	146.760	-	VE6NOV	oa	CARA
Calgary	146.850	-	VE6RYC	oael	CARA
Calgary	146.940	-	VE6RPT		VE6COS
Calgary	147.060	-	VE6AUY	oe	CARA
Calgary	147.090	+	VE6SPR	o	VE6COT
Calgary	147.240	+	VE6GWR	o	SARA
Calgary	147.270	+	VE6TPA	oa	VE6VK
Calgary	147.390	+	VE6WRT	oael	VE6CPT
Plateau Mtn	147.360	+	VE6RMT	oel	CARA
CENTRAL					
Camrose	146.760	-	VE6WW	o	RCARC
Carbon	146.715	-	VE6RCB	oe	CARA
Clive	145.430	-	VE6GAS	o	VE6TE
DRUMHELLER					
Hanna	146.820	-	VE6HB	ol	THARC
EDMONTON					
Beaumont	147.180	+	VE6BUZ	oa	VE6PAW
Edmonton	145.410	-	VE6NHB	ol	VE6RKW
Edmonton	146.640	-	VE6QCR	o	QCARC
Edmonton	146.850	-	VE6ETR	oae	VE6BJP
Edmonton	146.940	-	VE6MR	o	VE6MR
Edmonton	147.060	-	VE6HM	oa	NARC
Edmonton	147.120	+	VE6RES	oaewx	RAES
Edmonton	147.240	+	VE6JN	ol	NARC
Ft Saskatchewan	147.270	+	VE6CWW	o	
Ft Saskatchewan	147.270	+	VE6FSR	o	VE6TCK
Ft Saskatchewan	147.360	+	VE6GNS		VE6TCK
Pigeon Lake	146.880	-	VE6SS	oex	
Sherwood Park	145.290	-	VE6SRV	o	
FORT MCMURRAY					
Fort McMurray	146.940	-	VE6TAC		
Fort McMurray	147.000	+	VE6TRC	oae	TARC
GRANDE PRAIRIE					
Grande Prairie	146.360	+	VE6LGL	oa	PCARC
Grande Prairie	146.850	-	VE6BL	o	PCARC
Grande Prairie	147.060	-	VE6OL	ox	PCARC

ALBERTA

Location	Output	Input	Call	Notes	Sponsor
Grande Prairie	147.150	+	VE6XN	o	PCARC
Rycroft	146.970	-	VE6MAR	o	VE6BHH
Valleyview	147.240	+	VE6YK	o	
KANANASKIS					
Fortress Mtn	147.120	+	VE6AQA	o	CARA
LAKE LOUISE					
Lake Louise	146.880	-	VE6BNP	ol	WRN
LETHBRIDGE					
Lethbridge	146.880	-	VE6CAM	oe	VE6CAM
MEDICINE HAT					
Brooks	147.120	+	VE6EID	oel	BARC
Brooks	147.270	+	VE6NEW	oa	BARC
Medicine Hat	145.410	-	VE6CDR	ol	VE6GLF
Medicine Hat	146.700	-	VE6HHO	o	MHARC
Medicine Hat	147.060	-	VE6HAT	oalx	MHARC
Medicine Hat	147.180	+	VE6MHT	o	MHARC
NORTH					
Athabaska	146.730	-	VE6BOX	oe	VE6BOY
NORTH CENTRAL					
Wetaskiwin	145.370	-	VE6WCR	o	VE6KP
NORTHEAST					
Andrew	146.700	-	VE6JET	oa	VE6BIK
Ashmont	147.180	+	VE6TTL	exp	VE6ARJ
Cold Lake	147.090	+	VE6ADI	oa	
Cold Lake	147.090	+	VE6RCH	oale	VE6BPS
Cold Lake	147.370	+	VE6MBJ	ol	VE3MBJ
Elk Island	146.610	-	VE6REI	o	VE6BEX
Fort McMurray	146.940	-	VE6TBC	ol	
Glendon	145.450	-	VE6HOG		VE6XLR
Slave Lake	147.030	+	VE6SLR	o	VE6AMY
St Paul	146.670	-	VE6SB	oa	VE6SB
Willingdon	146.790	-	VE6RJK	oexl	VE6BIK
NORTHWEST					
Grande Cache	147.390	+	VE6YGR	ol	
Nordegg	145.210	-	VE6PZ	ol	CARL
Whitecourt	146.820	-	VE6PP	ox	QCARC
PEACE RIVER					
Fairview	147.375	+	VE6AZZ	o	VE6NN
Peace River	146.790	-	VE6PRC	o	PRARC
Peace River	146.820	-	VE6AAF	oa	
Peace River	146.820	-	VE6PRR	oa	
RED DEER					
Alix/Bashaw	147.210	+	VE6PAT	oale	VE6ZH
Red Deer	145.330	-	VE6REP	olx	VE6MCD
Red Deer	146.670	-	VE6UK		CARL
Red Deer	147.150	+	VE6QE	oaelx	CARL
RockyMtnHouse	146.910	-	VE6VHF	oaelx	CARL
SOUTH					
Claresholm	146.790	-	VE6ROT	oe	PHARTS
High River	147.000	+	VE6CQM	oae	VE6BGL
Milk River	146.760	-	VE6BRC	oal	VE6BRX
Warner	146.670	-	VE6BBR	o	VE6BD

ALBERTA-BRITISH COLUMBIA

Location	Output	Input	Call	Notes	Sponsor
SOUTH CENTRAL					
Kathryn	145.390	-	VE6OTR	ol	WRN
Olds	145.490	-	VE6OLS	oal	VE6KN
Stettler	146.700	-	VE6STR	oa	
Sundre	145.230	-	VE6GAB	ol	VE6GAB
Wimborne	146.970	-	VE6BT	oelx	THARC
SOUTHWEST					
Chain Lakes	147.030	+	VE6WRO	ol	WRN
Turner Valley	147.300	+	VE6CBI	c	VE6CBI
WEST CENTRAL					
Limestone Mtn	145.270	-	VE6MTR	ol	VE6CMM
YELLOWHEAD					
Hinton	146.760	-	VE6YAR	oaex	VE6YAC
Jasper	146.940	-	VE6YPR	o	YARC
Jasper	147.480	-	VE6KMC	o	
BRITISH COLUMBIA					
Clinton	146.680	-	VE7	o	
BRIDGE RIVER					
NewcastleIsland	146.700	-	VE7RNC	ole-sun	NIARS
CASSIAR					
Cassiar	146.940	-	VE7RWT	o	CARC
CENTRAL CARIBOU					
100 Mile Hse	146.820	-	VE7RKM	o	100MARC
Williams Lake	146.620	-	VE7TMR	o	CAR FMSOC
Williams Lake	146.880	-	VE7WLR	o	WLARC
Williams Lake	147.120	+	VE7RWL	o	WL ARC
Williams Lake	147.120	+	VE7RWL	oal	WLARC
COQUIHALLA					
Mt Thynne	146.980	-	VE7TYN	ox	KARC
CRANBROOK					
Cranbrook	146.940	-	VE7CAP	oa	EK ARC
Elk Valley	147.300	+	VE7RSQ	o	VE7ESQ
Kimberley/NSMtn	145.190	28.600	VE7REK	o	E KT ARC
FORT NELSON					
Fort Nelson	146.940	-	VE7	o	
FRASER CANYON					
Chilliwack	147.000	-	VE7ELK	o	FROG
Lytton	147.060	+	VE7HGR	o	IPARN
FRASER VALLEY					
Abbotsford	146.600	-	VE7RVA	oae-sun	FVAG
Chilliwack	145.310	-	VE7RYY	c Exp	VE7BPE
Chilliwack	147.100	+	VE7RCK	o	CHNHARC
Hope	147.080	+	VE7RVB	o	FVAG
Langley	147.380	+	VE7RLY	oel	LARA
				443.375	
GRAND FORKS					
Grand Forks	147.280	+	VE7RGF	o	GF ARC
HOWE SOUND					
Bowen Island	146.720	-	VE7RBI	oe	CBC EARSM
KAMLOOPS					
Clearwater	146.920	-	VE7RWG	o	VE7EIN
Clinton	147.000	-	VE7LIM	o	KARC

144-148 MHz 293
BRITISH COLUMBIA

Location	Output	Input	Call	Notes	Sponsor
Kamloops	146.940	-	VE7RKA	oae	KARC
Kamloops	146.960	-	VE7RLO	ox	KARC
Kamloops	147.240	+	VE7	o	
KITIMAT					
Kitimat	147.060	-	VE7	o	
MANNING PARK					
Manning Park	147.060	+	VE7MPR	ox	IPARN
NELSON					
Balfour	147.060	-	VE7BTU	o	WK ARC
Creston	146.800	-	VE7RCA	o	CRNHARC
Nakusap	146.940	-	VE7RDM	o	VE7EDA
Nelson	146.640	-	VE7RCT	o	W KT ARC
NORTH CENTRAL					
Fort Fraser	147.030	+	VE7RFF	o	VE7DTK
Houston	147.060	+	VE7RHN	o	BVARC
Kitimat	147.060	-	VE7RAF	oae	VE7RAF
Merritt	146.660	-	VE7	ol	
Parksville	145.130	-	VE7RBB	o	
Smithers	146.880	-	VE7RBH	o	BVARC
Smithers	146.940	-	VE7RHD	o	BVRC
Terrace	146.850	-	VE7RTK	o	TK ARC
Terrace	146.940	-	VE7RDD	o	TK ARC
Vanderhoof	146.800	-	VE7RSM	o	FG ARC
OKANAGAN VALLEY					
Armstrong	146.700	-	VE7NOK	o	
Falkland	146.640	-	VE7	o	
Kelowna	146.620	-	VE7ROK	oa	OC ARC
Kelowna	146.820	-	VE7ROC	oe-sun	OCARC
Kelowna	147.000	+	VE7	o	
Kelowna	147.240	+	VE7	ol	
Kelowna	147.240	+	VE7RIM	IPARN e-sun	OCARC
Oliver	147.160	+	VE7RBD	oe	OARC
Penticton	146.840	-	VE7PEN	oa	VE7BEE
Penticton	146.920	-	VE7OKN	oex	PARC
Penticton	147.120	+	VE7RPC	o	PARC
Portable	146.720	-	VE7OGO	oa	OCARC
Vernon	146.880	-	VE7RSS	o	NOK ARS
Vernon	146.900	-	VE7RHW	o	VE7RHW
Vernon	147.040	-	VE7RVN	oa	NORAC
Vernon	147.060	+	VE7RNR	o	
PEACE RIVER					
Chetwynd	146.820	-	VE7RBM	ol	VE7EQF
Dawson Creek	146.760	-	VE7RMS	oa	VE7DSG
Dawson Creek	146.940	-	VE7RDC	o	HVCOMMASS
Fort St John	146.880	-	VE7RSJ	o	BCOCARC
Pink Mtn	147.000	-	VE7RPI	ol	BCOCARC
PRINCE GEORGE					
Prince George	146.700	-	VE7RTM	o	
Prince George	146.880	-	VE7RPG	o	RPG
Prince George	146.940	-	VE7RPM	ol	
Quesnel	147.060	-	VE7RQL	o	QARC

BRITISH COLUMBIA

Location	Output	Input	Call	Notes	Sponsor
PRINCE RUPERT					
Prince Rupert	146.880	-	VE7RPR	o	PR ARC
Prince Rupert	146.940	-	VE7RKI	o	PRARC
ROGERS PASS					
Eisenhower Jct	146.700	-	VE7KNP	o	WRN
Revelstoke	146.720	-	VE7REV	ox	VE7EKC
SALMON ARM					
Salmon Arm	146.680	-	VE7RTS	o	VE7EJE
Salmon Arm	146.760	-	VE7RNH	o	ShusARC
Salmon Arm	147.020	-	VE7EKR	o	SASARS
Sicamous	145.150	-	VE7RSA	o	VE7UN
TRAIL					
Trail	146.840	-	VE7CAQ	oa	T&DFMClub
VANCOUVER					
Burnaby	145.350	-	VE7RBY	o	BARC
Burnaby	147.040	+	VE7RCH	o	CHRASS
Burnaby	147.060	+	VE7FVR	ol	IPARN
Maple Ridge	146.800	-	VE7RMR	oae	MRARC
NorthVancouver	145.450	-	VE7TOK	oaz	VE7MBG
NorthVancouver	146.720	-	VE7RBC	oe	CBC EARS
NorthVancouver	146.940	-	VE7RPT	o(ca)t	BCFMCA
NorthVancouver	147.020	+	VE7RAG	oe	BCFMCA
NorthVancouver	147.260	+	VE7RNS	ox	VE7CHU
NorthVancouver	147.300	+	VE7RDX	o	BCDXC
Port Hardy	146.940	-	VE7RNI	oaex-sunl	NIARS
Richmond	147.140	+	VE7RMD	o	RARC
Surrey	147.340	+	VE7RSE	o	SARC
Surrey	147.360	+	VE7RSL	o	SATUC
Vancouver	145.170	-	VE7TEL	o	BCT/Totem
Vancouver	145.210	-	VE7RTY	o	BCTG
Vancouver	145.270	-	VE7UBC	o	UBC ARC
Vancouver	145.490	-	VE7VCH	o(ca)ze	Van CG
Vancouver	147.120	+	VE7VAN	o	VAN RA
Whonnock	147.280	+	VE7RFV	o	FVDXC
VANCOUVER ISLAND					
Campbell River	146.960	-	VE7RCR	o	NIARS
Comox	146.780	-	VE7RCV	oa	CVWC
Courtenay	146.910	-	VE7RAP	o	CVWC
Nanaimo	145.430	-	VE7RNB	o	NAARG
Nanaimo	146.640	-	VE7ISC	BCN	VISRRR
Parksville	145.470	-	VE7RNA	o	NAARG
Port Alberni	147.150	+	VE7RPA	o	AARC
Port Alberni	147.240	+	VE7RAC	ol	AARC
Saltspring Island	146.660	-	VE7RMT	ol	VARRA
Saltspring Island	147.320	+	VE7RSI	o	BCFMCA
Ucluelet	145.330	-	VE7RWC	ol	UARC
VICTORIA					
Victoria	145.200	-	VE7VAP	o	
Victoria	145.410	-	VE7RSR	o	VICNH ARC
Victoria	146.680	-	VE7RVC	ol	NAARG
Victoria	146.840	-	VE7VIC	o(ca)ze	WARA
Victoria	146.980	-	VE7RBR	o	WARA

BRITISH COLUMBIA-MANITOBA

Location	Output	Input	Call	Notes	Sponsor
Victoria	147.120	+	VE7RBA	oa	VE7FNI
WHISTLER					
Whistler	145.170	-	VE7RDP	o	VE7AHM
YELLOWHEAD					
McBride	146.760	-	VE7RMB	o	McBARC
Valemount	147.000	-	VE7YCR	o	YARC
LABRADOR					
GOOSE BAY					
Goose Bay	146.940	-	VO2GB	oa	GARS
LABRADOR CITY					
Labrador City	146.760	-	VO2AD	oa	W Labr RC
MANITOBA					
BRANDON					
Brandon	146.730	-	VE4TED	oa	BrandonRC
Brandon	146.940	-	VE4BDN	ox	BrandonRC
Neepawa	147.210	+	VE4NEP	oL1tt	MANRS
DAUPHIN					
Dauphin	146.640	-	VE4DPN	oa	DARC
Dauphin	147.030	+	VE4BMR	oL2x	MANRS
FLIN FLON					
Flin Flon	146.730	-	VE4NWA	o	FliFlonRC
Flin Flon	146.940	-	VE4FFR	ox	FliFlonRC
INTERLAKE					
Arborg	147.000	+	VE4ARB	o	ILARC
Ashern	146.700	-	VE4SHR	o	VE4KE
Gimli	146.850	-	VE4GIM	oL1tt	MANRS
Lundar	146.970	-	VE4LDR	ol	VE4GM
Selkirk	147.060	+	VE4MBR	o	SELKARC
Teulon	145.410	-	VE4TEU	o	ILARC
Woodlands	145.430	-	VE4SIX	ol	
NORTH CENTRAL					
Thompson	146.940	-	VE4TPN	ox	ThmpsnARC
NORTHWEST					
Mafeking	147.270	+	VE4PAS	o	DARC
Swan River	145.450	-	VE4SSR	ol	SWANRARC
The Pas	145.350	-	VE4PAS	o	
SOUTH CENTRAL					
Austin	146.910	-	VE4MTR	o	VE4RE
Bruxeles	146.880	-	VE4HS	olx	SWARC
Morden	145.190	-	VE4VRG	o	VE4LG
St Jean	145.270	-	VE4CDN	oL1tt	MANRS
SOUTHEAST					
Falcon Lake	146.640	-	VE4FAL	ol	VE4AS
Hadishville	147.360	+	VE4EMB	olx	MANRS
Pinawa	145.370	-	VE4PIN	ox	PARC
Woodridge	145.290	-	VE4WOD	o	
SOUTHWEST					
Killarney	146.850	-	VE4KIL	ox	VE4RO
WEST CENTRAL					
Foxwarren	147.060	+	VE4PCL	ol	PCLRS
Russell	147.240	+	VE4BVR	ol	RARC

MANITOBA-NEW BRUNSWICK

Location	Output	Input	Call	Notes	Sponsor
WINNIPEG					
Birds Hill	146.820	-	VE4INT	ox	ARRC
Elie	147.240	+	VE4RAG	o 3A	VE4TOM
Milner Ridge	145.210	-	VE4MIL	oL1tt	
Starbuck	146.610	-	VE4MAN	oL1ttex	MANRS
Winnipeg	145.230	-	VE4ARC	o 3A	
Winnipeg	145.350	-	VE4WNR	oa	VE4VE
Winnipeg	146.580	+	VE4WDX	c	WnpgDXCib
Winnipeg	146.760	-	VE4CNR	o	CNRE
Winnipeg	147.120	+	VE4AGA	ol	VE4AGA
Winnipeg	147.270	+	VE4UMR		UMARS
Winnipeg	147.300	+	VE4EDU	ol	MANRS
Winnipeg	147.330	+	VE4RRC	o	RedRvrCC
Winnipeg	147.390	+	VE4WPG	oL1tt	MANRS
NEW BRUNSWICK					
ALLARDVILLE/NORTH					
Allardville	146.700	-	VE1BRD		
BALMORAL/NORTHEAST					
Balmoral	147.300	+	VE9LRC		
BATHURST/NORTHEAST					
Bathurst	147.240	+	VE1CRH		
CAMPBELLTON/NORTH					
Campbellton	146.640	-	VE1SMR		
Campbellton	146.955	-	VE9SMR		
CARAQUET/NORTH					
Caraquet	146.970	-	VE1MRL		
DALHOUSIE/NORTH					
Dalhousie	145.490	-	VE9DNB		
DOAKTOWN/CENTRAL					
Doaktown	146.910	-	VE1XI		
EDMUNSTON/WEST					
Edmunston	146.880	-	VE1EDM		
FREDERICTON/CENTRAL					
Crabbe Mtn	146.760	-	VE1PD		
Fredericton	145.210	-	VE1YFC	Prop	
Fredericton	145.310	-	VE9SKR		
Fredericton	145.410	-	VE1AIL	Prop	
Fredericton	147.120	+	VE1BM	a	
GRAND MANAN IS/SOUTH					
Grand Manan Is	145.490	-	VE9GMI		
MONCTON/EAST					
Moncton	146.880	-	VE1RPT	a	
Moncton	147.090	+	VE1MTN		
MONCTON/SOUTH					
Moncton	147.345	+	VE9LNK	i	
NEWCASTLE/EAST					
Newcastle	146.730	-	VE9NWC		
Newcastle	147.150	+	VE1NCR		
PERTH-ANDOVER/NORTHWEST					
Perth Andover	147.180	+	VE9ROW	Prop	
PERTH/WEST					
Perth	147.060	-	VE1KMT		

NEW BRUNSWICK-NEWFOUNDLAND

Location	Output	Input	Call	Notes	Sponsor
QUISPAMIS/SOUTH					
Quispamsis	145.130	-	VE9FM		
SHEDIAC/SOUTHEAST					
Shediac	147.225	+	VE9SBR		
ST ANDREWS/SOUTHWEST					
St Andrews	146.850	-	VE1IE		
ST CROIX/CENTRAL					
St Croix	146.940	-	VE1GT	Prop	
ST GEORGE/SOUTHWEST					
St George	147.195	+	VE9ARZ	Prop	
ST GEORGE/WEST					
St George	147.165	+	VE1FAR		
ST JOHN/SOUTHWEST					
St John	147.270	+	VE1EE		
ST QUENTIN/NORTH					
St Quentin	145.450	-	VE9MIK	Prop	
ST STEPHEN/SOUTHWEST					
St Stephen	146.700	-	VE1BI		
STANLEY/NORTH					
Stanley	147.030	+	VE1NRV		
SUSSEX/SOUTH					
Sussex	146.610	-	VE1SMT		
TRACADIE/NORTHEAST					
Tracadie	145.470	-	VE9CR		
WOODSTOCK/WEST					
Skiff Lake	145.370	-	VE9PP		
Woodstock	146.970	-	VE9EMT	a	

NEWFOUNDLAND

Argentia	146.820	-	VO1ARG	o	
Baie Verte	146.960	-	VO1BVR	o	
Bay Roberts	146.730	-	VO1KQ	o	
Birchy Lake	146.640	-	VO1BLR	ol	
Botwood	147.380	+	VO1BOT	o	
Cavendish	147.360	+	VO1ELF	o	
Creston South	146.850	-	VO1MST	ol	
Grand Bank	146.940	-	VO1GBR	ol	
HeartsContent	146.900	-	VO1TCR	o	
Barin					
Hillview	146.780	-	VO1SWR	o	
Hodges Hills	146.660	-	VO1HHR	o	
Lewisporte Jct	147.320	+	VO1LJR	ol	
Marystown	147.220	+	VO1AWR	o	
Marystown	147.390	+	VO1BPR	o	
Ochre Hill	146.700	-	VO1TNP	o	
Point Verde	147.010	+	VO1PFR	o	
Port au Choix	147.065	+	VO1PCR	o	
PortAuxBasques	147.220	+	VO1PAB	oe	PABARC
Red Rocks Mtn	146.970	-	VO1RRM	o	
Shoal Harbour	146.660	-	VO1SHR	ol	ARCON
St Lawrence	147.140	+	VO1SLR	ol	
St Mary's	146.640	-	VO1SMB	ol	
Stephenville	147.090	+	VO1STR	ol	

NEWFOUNDLAND-NOVA SCOTIA

Location	Output	Input	Call	Notes	Sponsor
Torbay	147.000	-	VO1ZA	o	
CORNER BROOK					
Corner Brook	146.940	-	VO1MO	oa	HumbarsRC
Corner Brook	147.360	+	VO1MO	ol	
GANDER					
Gander	146.880	-	VO1ADE		VO1ADE
Gander Lake	147.180	+	VO1GLR	ol	
GRAND FALLS					
Grand Falls/ Windsor	146.760	-	VO1JY	oa	ExpltsARC
Grand Falls/ Windsor	146.910	-	VO1GFR	ol	
ST JOHNS					
Holyrood	146.760	-	VO1BT	ol	SONRA
St John's	146.610	-	VO1FN	o	
St John's	146.790	-	VO1AAA	ol	
St John's	146.880	-	VO1KEN	ol	
St John's	146.940	-	VO1GT	oal	SONRA
St John's	147.060	-	VO1EN	oal	SONRA
St John's	147.350	+	VO1RCR	o	

NORTHWEST TERRITORIES

FORT PROVIDENCE

Fort Providence	145.190	-	VE8RPO	ol	YARS
-----------------	---------	---	--------	----	------

FORT SMITH

Fort Smith	145.170	-	VE8RDP	o	YARS
------------	---------	---	--------	---	------

HAY RIVER

Hay River	145.210	-	VE8HR	oal	VE8CM
-----------	---------	---	-------	-----	-------

RAE-EDZO

Rae Edzo	145.150	-	VE8RAE	ol	YARS
----------	---------	---	--------	----	------

YELLOWKNIFE

Yellowknife	145.010	145.010	VE8NWT	VHF/HF GTW14.111	VE8DP
Yellowknife	145.370	-	VE8ROM	oael	VE8OM
Yellowknife	145.410	-	VE8PTL	oale-sun	VE8DVH
Yellowknife	145.430	-	VE8VH	oael	VE8DVH
Yellowknife	145.450	-	VE8RAG	oale	VE8MP
Yellowknife	146.940	-	VE8YK	oael	YARS
Yellowknife	147.000	-	VE8NWT	oel	VE8DP
Yellowknife	147.180	+	VE8RPT	oel	VE8DP

NOVA SCOTIA

ALLARDVILLE/NORTH

Antigonish	146.820	-	VE1RTI		
------------	---------	---	--------	--	--

BEDFORD/SOUTH

Bedford	146.850	-	VE1NZ	182.5	
---------	---------	---	-------	-------	--

BLOCKHOUSE/SOUTH

Blockhouse	147.195	+	VE1LCA		
------------	---------	---	--------	--	--

BLOMIDON/CENTRAL

Blomidon	147.180	+	VE1AEH	al	
----------	---------	---	--------	----	--

BRIDGETOWN/WEST

Bridgetown	147.060	-	VE1BO		
------------	---------	---	-------	--	--

NOVA SCOTIA-ONTARIO

<i>Location</i>	<i>Output</i>	<i>Input</i>	<i>Call</i>	<i>Notes</i>	<i>Sponsor</i>
BRIDGEWATER/SOUTHWEST					
Hebbville	147.090	+	VE1NIN		
CAPE SMOKEY/EAST					
Cape Smokey	147.240	+	VE1CBI	al	
DARTMOUTH/SOUTH					
Dartmouth	147.150	+	VE1DAR	a	
GREENFIELD/SOUTHWEST					
Greenfield	147.360	+	VE1BBY		
GREENWOOD/WEST					
Greenwood	147.240	+	VE1WN		
GUYSBOROUGH/EAST					
Guysborough	146.700	-	VE1GYS		
HALIFAX/SOUTH					
Halifax	146.685	-	VE1PKT		
Halifax	146.940	-	VE1HNS		
Halifax Airport	146.970	-	VE1CDN	I	
Halifax	147.270	+	VE1PHR	I	
INVERNESS/EAST					
Kiltarty Mtn	146.730	-	VE1KIL	I	
LIVERPOOL/SOUTHWEST					
Liverpool	147.300	+	VE1VO	a	
LUNNENBURG/SOUTHWEST					
Bezanson	147.330	+	VE1LUN	I	
MUSQUODOBOIT HBR/SOUTH					
Musquodoboit	147.030	+	VE1MHR	I	
NEW GLASGOW/NORTH					
New Glasgow	146.760	-	VE1HR	al	
NUTBY MTN/CENTRAL					
Nutby Mtn	147.210	+	VE1TRO		
PARRSBORO/NORTHWEST					
Parrsboro	145.470	-	VE1PAR		
REAR BOISDALE/EAST					
Rear Boisdale	146.880	-	VE1HAM	I	
SHELBURNE/WEST					
Shelburne	146.610	-	VE1SCR	a	
SPRINGHILL/NORTH					
Springhill	147.000	-	VE1SPR		
SYDNEY/EAST					
Sydney	146.610	-	VE1CR	I	
Sydney	146.940	-	VE1SYD	a	
TRURO/CENTRAL					
Truro	146.790	-	VE1XK	al	
VICTORIA BEACH/WEST					
Victoria Beach	146.790	-	VE1AAR	a	
WINDSOR/CENTRAL					
Gore	146.640	-	VE1OM		
Windsor	146.910	-	VE1HCA		
YARMOUTH/WEST					
Yarmouth	146.730	-	VE1YAR	a	
ONTARIO - WNYSORC					
ALL WNYSORC AREAS	145.250	-	SNPF	SNP	

300 144-148 MHz

ONTARIO

Location	Output	Input	Call	Notes	Sponsor
	147.390	+	SNPF	SNP	
CENTRAL					
Ahmic Harbour	147.360	+	VA3AMH	DS e	156.7
Bracebridge	146.865	-	VE3MRT	o	156.7
Britt	147.030	-	VE3RSR	oe	156.7
Cannington	145.390	-	VA3GAD	o(ca) DS	156.7
Collingwood	146.790	-	VE3MTR	ol1	156.7
Dwight	145.270	-	VE3MUS	o(ca)l2	156.7
Dwight	146.775	-	VE3MUS	o	156.7
Dwight	146.820	-	VE3MUS	o	156.7
Edgar	145.190	-	VE3TTB	ol1	156.7
Edgar	146.850	-	VE3LSR	ez	156.7
Edgar	147.315	+	VE3LSR	ex DVR	156.7
King City	145.310	-	VE3EBX	oal	156.7
Lindsay	147.195	+	VE3LNZ	o(ca) elAWx	156.7
Midland	146.760	-	VE3SGB	o	156.7
Midland	146.910	-	VE3UGB	ol1	156.7
Orillia	147.210	+	VE3ORR	o	156.7
Orillia #	146.655	-	VE3JPX	156.7	156.7
Oshawa	147.120	+	VE3OSH	oe	156.7
Owen Sound	146.730	-	VE3RBT	o	156.7
Owen Sound	146.940	-	VE3OSR	o	156.7
Parry Sound	145.490	-	VE3RPL	ol1	156.7
Pefferlaw	147.285	+	VA3PTX	o(ca)e l2	156.7
Penetang	147.150	+	VE3PEN	o	156.7
Penetang	147.180	+	VE3MGB	o	156.7
Shelburne	146.685	-	VE3ZAP	ol1	156.7
Tobermory	146.730	-	VE3ROT	o	156.7
CENTRAL EAST					
Cambellford #	145.330	-	VE3KFR	o	162.2
Colborne	147.165	+	VE3RTY	ol DS	162.2
Essonville	147.240	+	VE3TBF	ol2	162.2
Haliburton	146.655	-	VE3ZHR	oael	162.2
Ingoldsby	147.105	+	VE3TWF	o	162.2
Lakefield	147.045	+	VA3BNI	o	162.2
McArthur Mills	147.180	+	VA3PLA	oe-sun	162.2
Minden	147.075	+	VE3VHH	o(ca)l 443.550	162.2
Peterborough	146.625	-	VE3PBO	o(ca) el1l2	162.2
Peterborough	146.970	-	VE3QRU	o	162.2
Rice Lake	145.150	-	VE3RTR	ol1	162.2
CENTRAL WEST					
Kincardine	146.610	-	VE3TIV	oaezIA 97.4	97.4
Lions Head	146.895	-	VE3GBT	o97.4	97.4
Owen Sound #	145.290	-	VE3OST	97.4	97.4
Paisley	146.730	-	VE3RBT	o97.4	97.4
Port Elgin	146.820	-	VE3PER	oael97.4	97.4
Proton Stn	146.640	-	VE3RAN	oe97.4	97.4
Walkerton	145.110	-		oae97.4	97.4
METRO TORONTO					
Aurora	145.470	-	VE3ULR	ol1	103.5

ONTARIO

Location	Output	Input	Call	Notes	Sponsor
Ballantrae	146.835	-	VE3ZJC	103.5	103.5
Brampton	145.170	-	VE3WDW	1103.5	103.5
Brampton	146.880	-	VE3PRC	o(ca)e	103.5
King City	145.350	-	VE3NOW	o103.5	103.5
King City	147.225	+	VE3YRC	o DS	103.5
Mississauga	145.430	-	VE3MIS	o	103.5
Mississauga	147.255	+	VE3BDJ	exp	103.5
Myrtle Stn	147.375	+	VE3SPA	o	103.5
Richmond Hill	146.700	-	VE3TTY	o	103.5
Scarborough	146.745	-	VE3RTC	o(ca)l 443.825	103.5
Stouffville	147.270	+	VE3TNC	o	103.5
Stouffville	147.330	+	VE3TDX	oDXCLS	103.5
Toronto	145.110	-	VE3WOO	o103.5	103.5
Toronto	145.130	-	VE3TRO	o103.5	103.5
Toronto	145.230	-	VE3XUU	o103.5	103.5
Toronto	145.370	-	VE3GER	oi2	103.5
Toronto	145.410	-	VE3TWR	o(ca)ezl2	103.5
Toronto	145.410	449.400	VE3TWR	o(ca)ezl2	103.5
Toronto	145.450	-	VE3PSR	c	103.5
Toronto	146.940	-	VE3TOR	o	103.5
Toronto	146.985	-	VE3SKY	o	103.5
Toronto	147.180	+	VE3MOT	103.5	103.5
Uxbridge	146.670	-	VE3PIC	o	103.5
Uxbridge	147.060	+	VE3RPT	o(ca)ezl2	
103.5					
NIAGARA					
Cayuga	147.075	+	VE3HNR	oael VE3HM Wx	107.2
Fonthill	147.300	+	VE3WCR	o107.2	107.2
Ridgeway	147.165	+	VE3RAC	eazl2DS UFAT	107.2
St Catharines	147.240	+	VE3NRS	o(ca)	107.2
Thorold	145.190	-	VE3RAF	oel Wx	107.2
NORTH					
Sault Ste Marie	147.060	+	VA3SOO	oa	VE3ARS
SOUTH					
Acton	147.030	+	VE3RSS	o	131.8
Baden	146.970	-	VE3KSR	o(ca)z	131.8
Brantford	145.270	-	VE3MMX	o(ca)z FAT DVR	131.8
Brantford	147.150	+	VE3TCR	oael	131.8
Burlington	146.895	-	VE3RAE	o	131.8
Burlington	147.210	+	VE3RSB	107.2	131.8
Cambridge	146.790	-	VE3SWR	o	131.8
Delhi	147.045	+	VE3WAT	o(ca)	131.8
Grimsby	146.805	-	VE3TVI	o	131.8
Guelph	145.210	-	VE3ZMG	oaz	131.8
Halton Hills	147.135	+	VE3OD	oaez	131.8
Hamilton	145.490	-	VE3DRW	oi1	131.8
Hamilton	146.715	-	VE3NYC	e(ca) 131.8	131.8
Hamilton	146.760	-	VE3NCF	oael2	131.8

302 144-148 MHz

ONTARIO

Location	Output	Input	Call	Notes	Sponsor
Hamilton	147.105	+	VE3MBR	oa	131.8
Kitchener	146.865	-	VE3RCK	o(ca)z	131.8
Mt Pleasant	145.110	145.610	VE3LOP	131.8	131.8
New Dundee	145.330	-	VE3RND	e VOX	131.8
Oakville	147.015	+	VE3OAK	oe	131.8
Selkirk	145.250	-	VA3BDX	a	131.8
Simcoe	146.925	-	VE3SME	oel1	131.8
Stoney Creek	147.345	+	VE3PDX	ol4	131.8
				DX CLS	
Waterloo	146.835	-	VE3WWW	o	131.8
Waterloo	147.090	+	VE3WFM	o	131.8
SOUTHWEST					
Chatham	145.190	-	VE3COZ	o(ca)e 100.0	118.8
Chatham	146.685	-	VA3KCR	o123.0	118.8
Chatham	147.120	+	VE3KCR	o(ca) ezl DS	118.8
Dorchester	147.240	+	VE3NDT	o	114.8
Goderich	147.030	+	VE3GOD	o	118.8
Grand Bend	146.760	-	VE3RGB	o	114.8
Hensall	146.910	-	VE3OBC	o	114.8
Ingersoll	147.270	+	VE3OHR	o	114.8
Ipperwash	146.940	-	VE3TCB	ol	118.8
Kingsville #	145.250	-	VE3ZZZ	SNP	118.8
Kingsville #	147.105	+	VE3ZZZ	oael	118.8
Leamington	147.300	+	VE3TOM	o	118.8
Leamington #	146.970	-	VA3KEL	118.8	118.8
London	145.390	-	VE3MGI	eal	114.8
				DS DVR	
London	145.450	-	VE3OME	eUFATI	114.8
				CANWARN	
London	147.060	+	VE3LON	eaDS	114.8
				DTMF:7661	
London	147.180	+	VE3TTT	ol1	114.8
Lucan	147.000	+	VA3MCR	o	114.8
Mitchell	147.285	+	VE3XMM	o	114.8
Sarnia	145.370	-	VE3SAR	(ca)z 123.0	118.8
Sarnia	147.210	+	VE3TTP	oe DS	118.8
St Marys	147.375	+	VE3ZDT	o104.8	114.8
St Thomas	147.330	+	VE3STR	oaez	114.8
Staffordville	146.655	-	VE3DPL	oaelFAT	114.8
Stratford	145.150	-	VE3RFC	(ca)l 114.8	114.8
Wallaceburg	146.985	-	VE3WAL	o	118.8
Windsor	145.390	-	VE3ECR	o(ca) 100.0	118.8
Windsor	145.410	-	VA3ELK	oaezAWx 118.8	118.8
Windsor	145.470	-	VE3RRR	o	118.8
Windsor	147.000	+	VE3WIN	o	118.8
Windsor	147.060	+	VE3III	o	118.8

PRINCE EDWARD ISLAND-QUEBEC

Location	Output	Input	Call	Notes	Sponsor
PRINCE EDWARD ISLAND					
CHARLOTTETOWN/CENTRAL					
Charlottetown	146.670	-	VE1CRA	al	
Charlottetown	146.940	-	VE1HI		
Charlottetown	147.390	+	VY2CS	a	
O'LEARY/WEST					
O'Leary	147.120	+	VE1UE	l	
SOURIS/EAST					
Souris	147.165	+	VY2EKR		
SUMMERSIDE/WEST					
Summerside	146.850	-	VE1CFR	al	
QUEBEC - RAQI					
PROVINCE DE QUEBEC					
Civil Defense	147.015	-		o	Port
Phone Patch	147.525	147.525	Smplx	o	Smplx
Phone Patch	147.540	147.540	Smplx	o	Smplx
Phone Patch	147.555	147.555	Smplx	o	Smplx
SNP	145.650	144.650	SNPF	o	SNP
ABITIBI					
Amos	146.760	-	VE2RYE	ox	PROJECT
Amos	146.880	-	VE2RQS	oa	VE2RQS
Amos	146.940	-	VE2RIC	ol	VE2EUX
Amos	147.150	+	VE2RAZ	oa	VE2MLS
Amos	147.300	+	VE2RLM	o	VE2OLM
La Sarre	146.700	-	VE2RSL	o	VE2NOQ
Lac Larouche	145.490	-	VE2RPV	o	VE2GDL
Matagami	146.910	-	VE2RBO	oae-sun	VE2NOQ
Parent	146.970	146.970	VE2RPC	o	VE2MBP
Rouyn Noranda	146.640	-	VE2RNR	oaex	VE2KRN
Rouyn Noranda	146.820	-	VE2RON	oex	VE2NOQ
Senneterre	145.110	-	VE2RSZ	oae	VE2MLS
Temiscaming	146.730	-	VE2RTE	o	VE2RTE
Val D'Or	146.760	-	VE2RYL	oax	VE2NOQ
BAS FLEUVE/GASPESIE					
Amqui	146.760	-	VE2RDD	o	VE2RDD
Gaspe	146.895	-	VE2RLE	oex	VE2EPY
Grande Riviere	146.730	-	VE2RBM	o(ca)e	VE2FXG
Grande Riviere	146.760	-		o	PROJECT
La Richardiere	146.790	-	VE2ROO	oax	CRASL
Lapocatiere	147.360	+	VE2RDJ	o100.0	VE2VIM
Les Mechins	147.270	+	VE2RNM	ox	VE2ENM
Maria	146.910	-	VE2RXL	o	VE2KF
Matane	147.240	-	VE2RXO	o	VE2RXO
Mt Baleine	147.120	+	VE2RAS	oae	CRAM
Mt Carmel	145.430	-	VE2RLB	oa	VE2MEL
Mt Comie	146.730	-	VE2RAC	oae	VE2DLE
Mt Fournier	147.315	+	VA2RCE	o107.2	VE2CE
Mt St Joseph	147.060	-	VE2RXT	oertq29	VE2EPY
Murdochville	147.060	-	VE2RAE	o	VE2RAE
New Carlisle	145.410	-	VE2RKB	o	PROJET
New Richmond	147.180	+	VE2RPG	ox	VE2DSJ
Perce	146.790	-	VE2RLC	oexrtq29	CRAG

304 144-148 MHz

QUEBEC

Location	Output	Input	Call	Notes	Sponsor
Pic Champlain	146.610	-	VE2RWM	oexrtq39	CRASL
Rimouski	145.310	-		o	VE2FWZ
Rimouski	146.850	-	VE2ROE	ox	CRASL
Rimouski	146.940	-	VE2CSL	oae	CRASL
Rimouski	147.240	+	VE2RXA	o	VE2RXA
Riviere du Lou	147.150	+	VE2RAY	oa	VE2EOT
St Eleuthere	147.225	+	VE2NY	oertq69	VE2TC
St Gabriel Lall	146.700	-	VE2RAK	o	VE2GEU
St Honore	145.230	-	VE2RHS	ol127.3	VE2YAT
St Honore	147.180	+	VE2RKT	oal	VE2SAM
St Jean	147.315	+	VA2RCE	oel100.0	VE2CE
St Jogues	146.820	-	VE2RIN	ox	CRABDC
St Jogues	146.820	146.820	VE2RIN	oex	VE2CAB
St Onesime	147.210	+	VE2RAF	oae	VE2BVC
St Pascal	145.190	-	VE2RQA	oe	VE2PAC
Ste Francoise	147.105	+	VE2RFR	ox	VE2PSD
Val Brillant	147.360	+	VE2ROL	o	VE2FZR
Val D'Irene	146.760	-	VE2RKH	ox	CRASL
Val D'Irene	147.375	+	VE2RDD	o	TERA inc
COTE NORD					
Baie Comeau	146.970	-	VE2RMH	oaexrtq 98	VE2CMH
Baie Comeau	147.300	+	VE2RBC	o(ca) elxrtq99	VE2FAJ
Fermont	146.685	-	VE2RGH	ol	VE2RGH
Fermont	146.820	-	VE2RGA	ox	VE2ACP
Forestville	146.700	-	VE2RLI	oa	VE2VD
Forestville	146.910	-	VE2RFG	oa	VE2VD
Forestville	147.255	+	VE2REE	ol131.8	VE2JVJ
Gagnon	146.940	-	VE2RGA	o	VE2RGA
Havre St Pierre	145.490	-	VE2RFF	o	PROJET
Havre St Pierre	146.970	-	VE2RFD	oa	VE2AGT
Les Escoumins	146.640	-	VE2REB	o	Projet
Les Escoumins	146.670	-	VE2REB	oa	VE2PYB
Mt Trouble	146.790	-	VE2RRU	oexrtq49	VE2XY
Mt Virot	146.700	-	VE2RLI	ox	VE2VD
Riviere au Ton	147.030	+	VE2RET	o	VE2AGT
Sept Iles	146.700	-	VE2RNN	o	VE2NN
Sept Iles	146.940	-	VE2RSI	o	VE2XY
Sept Iles	147.210	+	VE2RKV	oae-sun	VE2KV
St Paul du Nor	147.285	+	VE2JEA	oa	VE2JEA
Tour Furguesso	147.270	+	VE2RBC	o	VE2FAJ
ESTRIE					
Black Lake	145.130	-	VE2RVA	o(ca)ertq 100.0	VE2PEP
Coaticook	147.360	+	VE2RDM	o118.8	VE2DPD
Lac Megantic	147.105	+	VE2RJC	oa118.8	VE2TIC
Mt Bromont	146.880	-	VE2RMK	ox94.8	VE2KYP
Mt Megantic	147.330	+	VE2RFX	oertq35	CRAS
Mt Orford	145.190	-	VE2TA	oxrtq25	CRAS
Rock Forest	146.775	-	VE2RAU	o	VE2MKJ
Sherbrooke	145.330	-	VE2RZA	o	VE2ZAC
Sherbrooke	146.970	-	VE2RSH	oae	CRAS

Location	Output	Input	Call	Notes	Sponsor
Sherbrooke	147.060	+	VE2RSS	o	VE2DME
StJosephduLac	147.030	146.630	VE2RSJ	o	VE2RSJ
Ste Marie	147.240	+	VE2RKM	ox100.0	VE2KCB
Stratford	147.225	+	VE2REE	o	VE2LA
Sutton	146.640	-	VE2RTC	ox	VE2DIW
Waterloo	145.410	-	VE2RVW	o118.8	VE2VAW
Windsor	145.230	-	VE2RGX	o	VE2LGX
MAURICIE					
Alma	147.045	+	VA2RIT	o	VE2TMR
Cap de la Made	145.880	145.880	VE2RBN	oa136.5	VE2MTE
Cap de la Made	147.255	+	VE2RDG	o	VE2EAK
Drummondville	146.625	-	VE2RDL	oa	VE2CRD
Drummondville	146.835	-	VE2RBX	o110.9	VE2CSN
Drummondville	147.090	+	VE2RDV	oa110.9	VE2CRD
Grand Mere	146.895	-	VE2RBR	oal	VE2GM
Grand Mere	146.925	-	VE2RGM	oaex	VE2GM
Grand Mere	147.165	+	VE2RAI	o	VE2RAI
La Tuque	146.790	-	VE2RTL	ortq65	VE2DGS
La Tuque	146.940	-	VE2RLF	o	VE2BGX
Lac a la Tortu	146.895	-	VE2RBR	ol	VE2GM
Mt Carmel	146.670	-	VE2RTR	oaex	VE2DML
Rapide Blanc	146.610	-	VE2RRB	oax	VA2HQ
St Etienne	147.190	+	VE2RZX	oae	VE2FJZ
St Tite des Ca	147.345	+	VE2RHM	oe	VE2MRJ
Trois Rivieres	146.985	-	VE2ROX	oelx	VE2EX
Trois Rivieres	147.060	-	VE2CTR	o	VE2CTR
MONTREAL					
Beloeil	147.165	+	VE2RGB	o	VE2GAB
Blainville	145.450	-	VE2RMR	oa	VE2DJE
Covey Hill	146.685	-	VE2REX	ox	VE2JT
Covey Hill	147.210	+	VE2RBV	o	VE2BCM
Farhnam	147.390	+	VE2RFM	oae	VE2EVR
Granby	146.670	-	VE2RJB	o(ca)l	VE2JB
Granby	146.790	-	VE2RVM	o(ca)	VE2TVM
Granby	147.180	+	VE2RTA	o(ca)	VE2EKY
Half Moon Lake	146.805	-	VE2RWC	oex	VE2CRAB
Joliette	147.030	-	VE2RMA	o(ca)	VE2IU
Joliette	147.300	+	VE2RLJ	ertq87 o(ca)el 103.5	VE2RLJ
Laval	147.345	+	VE2RHL	o(ca) 103.5	VE2DJE
Laval	147.360	+	VE2RMY	o88.5	VE2OHO
Longueuil	145.390	-	VE2RSM	o(ca)ex	VE2AH
Montreal	144.950	446.525	VE2PWI	o	VE2FN
Montreal	145.350	-	VE2REM	o(ca)e	UMS
Montreal	145.650	445.790	VE2CSA	o	VE2CSA
Montreal	146.910	-	VE2RWI	ox	WIARC
Montreal	147.045	+	VE2RCU	oaex	VE2CUA
Montreal	147.060	-	VE2BG	o	VE2BG
Montreal	147.075	+	VE2RVL	o(ca) 103.5	VE2JGA
Montreal	147.120	+	VE2MRC	o(ca)	VE2ESU

306 144-148 MHz

QUEBEC

Location	Output	Input	Call	Notes	Sponsor
Montreal	147.165	+	VE2CUA	o	CUAR
Montreal	147.270	+	VE2RED	o	VE2ATW
Montreal	147.375	+	VE2RBI	o	CRAC
Montreal	147.390	+	VE2RIO	o103.5	VE2AX
Mt Rougemont	145.570	446.575	VE2ROU	o	VE2HR
Mt Tremblant	146.720	-	VE2RMT	ox100.0 rtq37	VE2DJE
Pierrefonds	145.490	-	VE2RKE	ox	VE2KRA
Rigaud	147.000	-	VE2RM	oae	VE2RM
Rosemere	145.210	-	VE2RXZ	o(ca)	VE2GXZ
Rougemont	145.310	-	VE2RAW	o(ca)e 103.5	VE2AW
Rougemont	146.700	-	VE2RXW	o	VE2AIK
Sorel	145.370	-	VE2RBS	oae	VE2AHG
Sorel	146.610	-	VE2FCT	oae103.5	VE2FCT
St Adolphe	146.655	-	VE2RYV	oelx	VE2YLB
St Damien	145.290	-	VE2RGC	o(ca)lx 103.5	VE2RLJ
St Hyacinthe	146.955	-	VE2RBE	oae	VE2FEK
St Jean	145.270	-	VE2RKL	o103.5	VE2EKL
St Jean	147.240	+	VE2RVR	oae	VE2FUO
St Jerome	146.760	-	VE2RMP	ox	VE2BRF
StJosephduLac	145.130	-	VE2RST	o	VE2GSB
StJosephduLac	147.315	+	VE2REL	oertq27	VE2GDR
St Michel	144.730	+	VE2RLP	o103.5	VE2SMS
Ste Marguerite	145.490	-	VE2RSB	o	VE2RSB
Varennes	145.170	-	VE2REQ	oae	VE2ESM
OUTAOUAIS					
Cantley	147.195	+	VE2MDC	o110.9	VE2GUY
Hull	146.610	-	VE2RBG	o	VE2RBG
Hull	146.700	-	VE2RAO	oaex 123.0	VE2CRO
Hull	146.745	-	VE2RAO	o123.0	VE2RAO
Hull	146.940	-	VE2CRA	o	VE2CRA
Hull	147.360	+	VE2KPG	o	KPGARA
Mt Sir Wilfrid	146.970	-	VE2RMC	ox	VE2GDL
Ripon	145.410	-	VE2RBH	oae 123.0	VE2CRO
QUEBEC					
Ancienne Loret	147.075	+	VE2RID	o100.0 146.475	VE2RID
Charlesbourg	145.290	-	VE2RGE	oax100.0	VE2YSU
Charlesbourg	146.685	-	VE2REA	o100.0	VE2CCF
Charlesbourg	147.180	+	VE2RAA	oe-sun	VE2BZR
Charlesbourg	147.225	+	VE2RHT	o100.0	VE2YSU
Charny	145.230	-	VE2RKU	oe100.0	VE2FTO
Donnacona	145.330	-	VE2RBJ	o100.0	VE2SBR
Lac a L'Epaule	145.490	-	VE2RPL	o	VE2BPU
Lac Beauport	145.170	-	VE2RHU	o100.0	VE2GPA
Lac Edouard	146.940	-	VE2RCL	o	VE2RCL
Lapocatiere	146.625	-	VE2RDJ	o151.4	VE2VIM
Lauzon	145.110	-	VE2RYC	oa100.0	VE2YCQ
Lauzon	147.150	+	VE2RCT	o	VE2YGB

QUEBEC

Location	Output	Input	Call	Notes	Sponsor
Loretteville	146.880	-	VE2RIG	o100.0	VE2SIG
Massif du Sud	145.370	-	VE2RSB	ox	VE2BPU
Micoua	147.390	+	VE2RDE	o	PROJET
Montmagny	146.970	-	VE2RAB	o	VE2AIV
Mt Adstock	146.730	-	VE2CTM	oa100.0	VE2TMA
Mt Belair	146.790	-	VE2RAX	oe100.0	VE2EZZ
Mt Belair	146.940	-	VE2OM	o	VE2AP
Mt Fournier	147.270	+	VE2RMQ	o	VE2RMQ
Mt Gladis	147.090	+	VE2RMG	oertq89	CRAQ
Mt Grand Fond	147.000	-	VE2CTT	oex	VE2CBA
Mt Oneil	147.390	+	VE2RMF	oexrtq85	CRAQ
Mt St Edouard	147.375	+	VE2RME	o	VE2RME
Mt St Michel	147.135	+	VE2RBF	o	VE2RBF
Mt Ste Anne	146.820	-	VE2UX	oexrtq89	CRAQ
Plessisville	147.045	+	VE2RAV	olx100.0	VE2GPA
ProvincedeQubec	147.015	+	VE2RUK	o	VE2XTD
ProvincedeQubec	147.015	+	VE2RUR	o	VE2XTD
Quebec	145.150	-	VE2RAP	oa	VE2CSP
Quebec	145.270	-	VE2RHT	ol100.0	VE2YSU
Quebec	145.350	-	VE2RRS	ox	VE2RRS
Quebec	145.530	144.750	VE2RRS	o	VE2BPU
Quebec	146.850	-	VE2RDS	o	VE2RDS
Quebec	147.300	+	VE2RCQ	oae	CRAQ
Riviere A Pier	145.430	-	VE2RLN	oex110.9	VE2MRJ
Riviere A Pier	146.715	-	VE2RSU	oe118.8	VE2LET
St Adrien	145.130	-	VE2RVA	oa	VE2LES
St Casimir	145.510	-	VE2RPH	o	VE2RPH
St Eleuthere	147.060	+	VE2BY	o	PROJET
St Emile	147.285	+	VA2RAV	ol100.0	VE2GPA
St Flavien	145.310	-	VE2RLO	o100.0	VE2LLA
St Georges	146.640	-	VE2RSG	oa	CRAB
St Jean	147.375	+	VE2RSQ	oaelx	ARES
StJosephduLac	146.985	-	VE2RSJ	oa	VE2BDP
St Michel	146.700	-	VE2EWI	o	VE2EWI
St Raymond	145.210	-	VE2RUV	oae	VE2CSP
St Tite des Ca	145.470	-	VE2RCB	oae	VE2HH
St Tite des Ca	146.640	-	VE2RIJ	o	VE2VJA
St Ubald	145.390	-	VE2RBT	o100.0	VE2SRB
St Ubald	145.410	-	VE2RPM	o	VE2PMG
St Ubald	146.850	-	VE2RPW	oae	VE2CSP
St Urbain	146.910	-	VE2RAT	oa	CCR
Ste Aurelie	146.865	-	VE2RFB	o(ca)e	
CRABEAUCE					
Ste Foy	145.130	-	VE2RSR	o	VE2LET
Ste Foy	146.760	-	VE2RVD	ox	CRAQ
Ste Foy	147.120	+	VE2SRC	oa	VE2SRC
Ste Marguerite	145.450	-	VE2RCJ	oex	VE2SBR
Ste Petronille	146.610	-	VE2RQR	o(ca)e	CRAQ
Thetford Mines	147.165	+	VE2RDT	ox	VE2JMO
SAGUEN/LAC ST-JEAN					
Alma	145.130	-	VE2RMX	oa	VE2DIA
Alma	146.670	-	VE2RCA	oae	VE2AYK
Alma	147.000	-	VE2RMX	o	VE2CVT

QUEBEC-SASKATCHEWAN

Location	Output	Input	Call	Notes	Sponsor
Alma	147.270	+	VE2RVX	o	VE2DIA
Alma	147.285	+	VE2RPJ	o	VE2JMP
Alma	147.360	+	VE2LPO	o	VE2XCP
Bagotville	146.640	-	VE2RYB	o	VE2RYB
Boileau	147.330	+	VE2RCK	oae	RASL
Chambord	146.640	-	VE2RVP	oax	VE2SV
Chibougamau	147.030	146.630	VE2RTG	ortq79	VE2RTG
Chicoutimi	145.390	-	VE2RKA	oaex	VE2VJA
Chicoutimi	145.430	-	VE2RMI	ol	VE2MDH
Chicoutimi	146.760	-	VE2RGT	o(ca)	VE2AGB
Chicoutimi	147.120	+	VE2RCC	oe	RASL
Chicoutimi	147.180	+	VE2RCF	oacl	VE2CRS
Chicoutimi	147.300	+	VE2RPA	oel	VE2SV
Dolbeau	146.700	-	VE2RCD	oe	RASL
Hebertville	146.790	-	VE2RCV	o	VE2CRS
Jonquiere	145.170	-	VE2RHJ	o	VE2QY
Jonquiere	146.820	-	VE2VP	oacl	VE2SV
Jonquiere	146.850	-	VE2RAH	ox	VE2AFD
Jonquiere	146.880	-	VE2VP	o	VE2VP
Jonquiere	147.060	+	VE2RHC	ox	VE2DHC
Jonquiere	147.090	+	VE2RLG	oa	VE2RLG
Jonquiere	147.240	147.240	VE2RGV	oaex	VE2AFD
Jonquiere	147.390	+	VE2RLG	oa	VE2SDJ
La Baie	145.310	-	VE2RPY	oa127.3	VE2HPY
La Baie	146.730	-	VE2RCE	oa	RASL
La Baie	147.180	+	VE2RCE	oa	RASL
Lac Canot	145.450	-	VE2RGU	oe	VE2AFR
Lac des Commis	146.970	-	VE2RHC	oa	VE2DHC
Lac Ha Ha	147.315	+	VE2CRS	o	VE2CRS
Mt Apica	145.350	-	VE2RHX	o	PROJET
Mt Apica	146.910	-	VE2RCP	oae	RASL
Mt Archambeaul	146.940	-	VE2RCR	oe	RASL
Mt Edouard	145.150	-	VE2RME	oel	VE2SV
Mt Valin	146.880	-	VE2RES	ortq79	VE2RES
Mt Valin	147.210	+	VE2RJZ	o	VE2RJZ
Mt Victor Trem	147.345	+	VE2RTV	oae-sun	VE2SV
Parc des Laure	147.030	+	VE2RKJ	oe-sun	VE2SAM
St Ambroise	145.490	-	VA2RDI	o	VE2MDH
St Andre	145.210	-	VE2RIT	oa	VE2DIA
St Felicien	146.610	-	VE2RSF	oa	VE2RSF
St Francois	145.470	-	VE2RRR	o	VE2CJQ
St Honore	145.330	-	VE2RCH	o	ARES

SASKATCHEWAN

Theodore	147.330	+	VE5CNR	ol	
CENTRAL					
Allan Hills	147.330	+	VE5AHR	o	VE5NR
Davidson	147.270	+	VE5DPR	o	
Last Mtn	146.850	-	VE5AT	o	VE5UJ
Watrous	146.700	-	VE5IM	oal	
Wynyard	146.910	-	VE5HVR	ol	VE5HV
DANA					
Bruno	147.210	+	VE5DNA	ol	VE5RY

SASKATCHEWAN-YUKON

Location	Output	Input	Call	Notes	Sponsor
EAST CENTRAL					
Melfort	146.880	-	VE5RPT	d	Mlfrt ARC
St Gregor	146.760	-	VE5NJR	ol	VE5RY
Unity	147.000	-	VE5URC	o	
LLOYDMINSTER					
Lloydminster	146.940	-	VE5RI	o	S-AR
MELFORT					
Melfort	146.880	-	VE5MFT	oael	MARC
Nipawin	146.790	-	VE5NIP	oal	MARC
MOOSE JAW					
Moose Jaw	146.610	-	VE5VHF	dl	VE5AA Y
Moose Jaw	146.940	-	VE5CI	o	Pioneer
NORTH BATTLEFORD					
North Battleford	146.880	-	VE5BRC	al	BARC
Pilger	146.940	-	VE5JPR	o	
PRINCE ALBERT					
Minichinas Hills	147.150	+	VE5RPA	oel	NSARC
Prince Albert	147.060	-	VE5EEE	a	N SK ARC
Wasquesiu	146.760	-	VE5BBI	el	NSARC
REGINA					
Regina	146.880	-	VE5WM	a	RARA
Regina	147.120	+	VE5RRG	a	RRG
White City	147.240	+	VE5TR	o	
SASKATOON					
Hanely	146.670	-	VE5TWO	ol	
Saskatoon	146.640	-	VE5SK	m	VE5AA
Saskatoon	146.790	-	VE5NER	o	
Saskatoon	146.940	-	VE5CC	o	
Saskatoon	146.970	-	VE5SCA	(ca)	VE5HG
Sonningdale	146.610	-	VE5SON	oel	SkPioneer
SOUTH CENTRAL					
Avonlea	147.060	-	VE5ARG		
Wolseley	146.670	-	VE5WRG	a	VE5FM
SOUTHEAST					
Arcola	146.820	-	VE5MMR	d	MooseMtRC
Estevan	147.180	+	VE5EST	dmgl	VE5HD
McLean	146.640	-	VE5REC	o	VE5TH
Moosomin	146.790	-	VE5MRC	m	MARC
Weyburn	146.700	-	VE5WEY	ml	VE5HD
Yorkton	146.880	-	VE5BD	l	VE5RF
SOUTHWEST					
Lucky Lake	146.730	-	VE5XW	o	
Tompkins	146.670	-	VE5TOM	ol	SWARC
SWIFT CURRENT					
Stranraer	147.030	-	VE5UB	ol	
Swift Current	146.790	-	VE5SCR	ol	SW ARC
Swift Current	146.880	-	VE5SCC		SW ARC
YUKON					
HAINES JCT					
Haines Junction	146.820	-	VY1RHJ	oae-sun e-wind	YARA

310 144-148 MHz

YUKON-ARGENTINA

Location	Output	Input	Call	Notes	Sponsor
WHITEHORSE					
Carcross	146.820	-	VY1RCC	oe	YARA
Carcross/ Whitehorse	146.820	-	VY1RMM	oe-sun e-wind	YARA
Pilot Mtn	146.940	-	VY1RPT	oe-sun e-wind	YARA
Whitehorse	146.880	-	VY1RCM	o(ca)	YARA

AMERICAN SAMOA

TUTUILA ISLAND

Mt Matafao	146.610	-	KH8AC	o	KH8AC
------------	---------	---	-------	---	-------

ANTIGUA

	146.820	+			
St John's	146.340	+	V21ARS	o	V21AY

ARGENTINA

BUENOS AIRES

25 de Mayo	147.375	+	LU3DXB	o(ca)er	
9 de Julio	145.495	-	LU5EYN	o	
9 de Julio	147.345	+	LU4DLL	o	
AntoniodPadua	145.210	-	LU1DMA	o	
Avellaneda	145.345	-	LU7EO	o	
Bahia Blanca	146.700	-	LU7DBL	o	
Bahia Blanca	146.730	-	LU7DBL	o	
Balcarce	146.655	-	LU5EOD	o	
Balcarce	147.300	+	LU6DBI	o	
Bernal	147.315	+	LU2DXE	o	
Burzaco(Adrq)	147.120	+	LU3DY	o	
Campana	145.270	-	LU9EOK	o	
Capital	145.240	-	LU4AA	o	
Capital	146.805	-	LU4BB	o	
Capital	146.670	-	LU1CAZ	o	
Capital	146.880	-	LU4ALM	o	
Capital	146.940	-	LU4AA	o	
Capital	147.060	+	LU5CBA	o	
Caseros	145.375	-	LU4DUY	o	
Caseros	145.420	-	LU4EV	o	
Chacabuco	146.730	-	LU3DI	o	
Chivilcoy	147.285	+	LU7ECK	o	
Col Rosales	147.060	+	LU6DG	o	
Colon	147.045	+	LU8EKG	o	
Dolores	146.775	-	LU3DWS	o	
El Cajon	146.790	-	LU8EKG	o	
Gen Pacheco	147.000	+	LU0ASC	o	
Gral Madariaga	146.865	-	LU6ES	o	
Haedo	146.700	-	LU1DBB	o	
Junin	146.640	-	LU7DCE	o	
La Plata	147.030	+	LU8DZE	o	
Lanus	145.480	-	LU5DXK	o	
Lincoln	146.850	-	LU8ENF	o	
Lisandro Olms	147.360	+	LU3DKW	o	
Lomas d Zamra	147.225	+	LU6DK	o	

ARGENTINA

Location	Output	Input	Call	Notes	Sponsor
Lujan	146.820	-	LU7EIC	o	
Mar de Ajo	146.685	-	LU2DXE	o	
Mar del Plata	147.045	+	LU2DT	o	
Mar del Plata	147.330	+	LU9DP	o	
Monte	147.180	+	LU2DCM	o	
Moron	147.165	+	LU1DBQ	o	
Necochea	146.880	-	LU9EV	o	
Necochea	147.135	+	LU9DFZ	o	
Olavarria	145.225	-	LU3DAW	o	
Olavarria	146.625	-	LU1DSO	o	
Palermo	145.315	-	LU3DIE	o	
Pehuajo	147.150	+	LU8EMH	o	
Pergamino	146.910	-	LU4DTV	o	
Punta Alta	147.240	+	LU6DG	o	
Quilmes	145.390	-	LU6DQ	o	
Quilmes	146.970	-	LU4DQ	o	
Roque Perez	147.240	+	LU3CA	o	
Sa de Ventana	147.105	+	LU1DGC	o	
Saladillo	145.285	-	LU9DZZ	o	
San Andres	145.450	-	LU2DLH	o	
San Nicolas	147.135	+	LU2DHL	o	
San Nicolas	147.210	+	LU6EEC	o	
San Pedro	146.745	-	LU6DHM	o	
Sn Ant d Padua	145.210	-	LU1DMA	o	
Tandil	147.390	+		o	
Tigre	147.195	+	LU4DKL	o	
Victoria	146.610	-	LU1DRC	o	
Villa Ballstr	147.270	+	LU5DVB	o	
Zarate	147.075	+	LU4DXG	o	
CATAMARCA					
Ancasti	147.150	+	LU5RC	o	
Ancasti	147.210	+	LU1NF	o	
Catamarca	147.240	+	LU5RC	o	
Tinogasta	147.120	+	LU2RK	o	
CHACO					
Grl San Martin	147.150	+	LU9GAP	o	
Resistencia	147.090	+	LU4GF	o	
Resistencia	147.390	+	LU2GBN	o	
CHUBUT					
Alto Rio Mayo	146.760	-	LU6WN	o	
Cmd Rivadavia	146.940	-		o	
CORDOBA					
Alta Gracia	145.300	-	LU1HMB	o	
Arroyito	147.225	+	LU9HEA	o	
Calamuchita	145.360	-	LU4HH	o	
Calmayo	145.330	-	LU1HYW	o	
Cordoba	146.940	-	LU4HH	o	
Cordoba	146.970	-	LU4HH	o	
Cosquin	146.700	-	LU7HAE	o	
Leones	145.255	-	LU2HYK	o	
Los Cocos	146.610	-	LU7HAE	o	
Marcos Juarez	147.150	+	LU3HIS	o	
Mogote Norte	147.360	+	LU4HAW	o	

312 144-148 MHz

ARGENTINA

Location	Output	Input	Call	Notes	Sponsor
Monte Maiz	145.435	-	LU4HSK	o	
PampadeAchala	147.060	+	LU2HDX	o	
Pmpa d Achala	147.180	+	LU2HDX	o	
Rio Cuarto	147.300	+	LU1HKL	o	
Rio III	145.390	-	LU3HRB	o	
Rio III	145.465	-	LU8HGL	o	
Rio IV S Cmchn	146.730	-	LU3HAT	o	
San Francisco	146.820	-		o	
Unquillo	146.760	-	LU6HCY	o	
Villa del Carmen	147.030	+	LU3HAT	o	
Villa Maria	147.090	+	LU9HJZ	o	
Via Carlos Pz	145.420	-	LU4HAW	o	
CORRIENTES					
Bella Vista	146.940	-	LU4LG	o	
Corrientes	147.270	+	LU4LG	o	
Goya	147.210	+	LU2LL	o	
ENTRE RIOS					
Chajari	145.405	-		o	
Crespo	146.655	-	LU5JTF	o	
Gualeguaychu	147.300	+	LU5JTF	o	
Parana	147.240	+	LU2JS	o	
Yapeyu	147.030	+	LU1JDU	o	
JUJUY					
S S de Jujuy	146.610	-	LU4TC	o	
S S de Jujuy	146.880	-	LU4TC	o	
S S de Jujuy	146.970	-	LU4TC	o	
LA PAMPA					
Eduardo Castx	145.330	-	LU1UG	o	
Ing Luiggi	146.685	-	LU1UM	o	
Santa Rosa	145.405	-	LU1UM	o	
Vertiz	147.225	+	LU1UG	o	
LA RIOJA					
La Rioja	147.270	+	LU4SA	o	
Velazco	146.640	-	LU1SF	o	
MENDOZA					
Las Heras	147.330	+	LU1MA	o	
Las Heras	147.390	+	LU1MA	o	
Mendoza	146.760	-	LU1MA	o	
Mendoza	147.090	+	LU7MAY	o	
San Martin	146.910	-	LU8MBV	o	
San Rafael	147.210	+	LU9MAB	o	
Tupungato	147.030	+	LU1MA	o	
MISIONES					
L Grl Sn Mrtn	147.180	+	LU5IF	o	
Leandro N Alm	147.120	+	LU5IAK	o	
Posadas	147.300	+	LU1IG	o	
NEUQUEN					
Neuquen	147.300	+	LU5RYO	o	
Neuquen	147.360	+	LU1YH	o	
S M d Ls Ands	147.240	+	LU9YRN	o	
Villa El Chocon	147.060	+	LU1YDM	o	
RIO NEGRO					
General Roca	147.150	+	LU3VAA	o	

ARGENTINA-AUSTRALIA

Location	Output	Input	Call	Notes	Sponsor
S C d Bariloc	146.940	-	LU7VO	o	
S C d Bariloc	147.030	+	LU1VZ	o	
S C d Bariloc	147.090	+	LU1VZ	o	
SALTA					
Cafayate	145.390	-	LU4OC	o	
El Carril	146.790	-	LU6OAT	o	
Salta	146.700	-	LU1OBI	o	
Salta	146.940	-	LU4OC	o	
Salta	147.075	+	LU4OC	o	
SAN JUAN					
Mogote/Corralitos	146.880	-	LU1PAA	o	
San Juan	146.790	-	LU1PAA	o	
SAN LUIS					
Dto Pringles	146.940	-	LU1QA	o	
San Luis	146.850	-	LU1QA	o	
SANTA FE					
Can de Gomez	146.865	-	LU3FBD	o	
Can de Gomez	147.165	+	LU6FB	o	
Casilda	145.225	-	LU1FFF	o	
El Rcro Rafi	147.120	+	LU6FE	o	
Rafaela	147.270	+	LU6FE	o	
Reconquista	147.060	+	LU1FFT	o	
Rosario	146.835	-	LU2FKV	o	
Rosario	147.090	+	LU5FEB	o	
Rosario	147.330	+	LU4FM	o	
San Jorge	147.390	+	LU8FFV	o	
Santa Fe	145.480	-	LU1FC	o	
STGO DEL ESTERO					
Stgo d Estero	146.760	-	LU6NH	o	
Stgo d Estero	146.850	-	LU1NF	o	
Stgo d Estero	147.330	+	LU1NH	o	
TERRA DEL FUEGO					
Rio Grande	146.610	-		o	
Rio Grande	146.940	-	LU2XTA	o	
TUCUMAN					
San Miguel	145.480	-	LU6KAN	o	
Villa Nougues	146.910	-	LU2KAU	o	
Villa Nougues	146.940	-	LU4KC	o	
AUSTRALIA					
NEW SOUTH WALES					
Black Hill	146.900	-	VK1RAC	o	AWI
Boona Mount	146.900	-	VK2RRT	o	NAL
Bundook Mtn	146.825	-	VK2RET	o	NTR
Byron Bay	146.625	-	VK2RBB	o	NSU
Cabbage Tree	147.375	+	VK2RGL	o	NGL
Chatswood	147.150	+	VK2RWS	o	NWW
Coorumbong	147.350	+	VK2RBO	o	
Dural	147.000	-	VK2RWI	o	NWI
Forster	147.275	+	VK2RFT	o	NGL
Goonellabah	146.800	-	VK2RIC	o	NSU
Grenfell	147.100	+	VK2RWM	o	NCW
Heathcote	146.800	-	VK2RLE	o	NSG

AUSTRALIA

Location	Output	Input	Call	Notes	Sponsor
Hornsby Heights	147.250	+	VK2RNS	o	NHO
Lane Cove	147.225	+	VK2RST	o	NGA
Little Forest	146.700	-	VK2RMU	o	NMS
Liverpool	146.625	-	VK2RLD	o	NLI
Middle Brother	146.700	-	VK2RPM	o	NOX
Mt Arthur	147.100	+	VK2RZL	o	NWE
Mt Bindo	146.650	-	VK2RDX	o	NSG
Mt Bingar	146.850	-	VK2RGF	o	NGR
Mt Cairncross	147.000	-	VK2RCN	o	NOX
Mt Cambewarra	147.200	+	VK2RSD	o	NSH
Mt Canobolas	146.700	-	VK2RAO	o	NOA
Mt Coramba	146.650	-	VK2RCH	o	NCH
Mt Crawney	146.750	-	VK2RTM	o	NTM
Mt Druitt	147.050	+	VK2RBM	o	NBM
Mt Druitt	147.075	+	VK2RCZ	o	NCA
Mt Flackney	146.750	-	VK2RWG	o	NWG
Mt Gibraltar	146.825	-	VK2RHR	o	NSO
Mt Ginni	146.950	-	VK1RGI	o	AWI
Mt Gray	147.925	-	VK2RGN	o	NGN
Mt Kaputar	146.850	-	VK2RAB	o	NTM
Mt Kendall	146.800	-	VK2RTD	o	NTU
Mt Mumbulla	146.750	-	VK2RFS	o	NFS
Mt Murry	146.850	-	VK2RAW	o	NIL
Mt Rumblee	146.950	-	VK2RNE	o	NNW
Mt Sugarloaf	146.900	-	VK2RAN	o	NHB
Mt Sugarloaf	146.975	-	VK2RAN	o	NHB
Needle Mtn	146.800	-	VK2RCC	o	NOR
North Ryde	146.925	-	VK2RGR	o	NGA
Nowendoc	147.075	+	VK2RPW	o	NWR
Paddington	147.025	+	VK2ROT	o	NOT
Rylstone	147.225	+	VK2RYL	o	NSG
Somersby	146.725	-	VK2RAG	o	NCC
Sth Grafton	146.675	-	VK2RCV	o	NSU
Sublime Point	147.275	+	VK2RIL	o	NIL
Sugarloaf Ra	146.775	-	VK2RTZ	o	NWE
Tamworth	147.275	+	VK2RMO	o	NTM
Terrey Hills	146.875	-	VK2RMB	o	NMW
Terry Hie Hie	146.650	-	VK2RMI	o	NNW
Warners Bay	147.200	+	VK2RWH	o	NWW
WICEN Portable	147.125	+	VK2RWS	o	NWW
WICEN Portable	147.175	+	VK2RWS	o	NWW
Winnmallee	147.300	+	VK2RTS	o	NSA
NORTHERN					
Alice Springs	146.950	-	VK8RCA	o	SWI
Karama	146.700	-	VK8RDA	o	SDA
Nhulunbuy	146.650	-	VK8RMS	o	SGR
Palmerston	147.000	-	VK8RTE	o	SDA
QUEENSLAND					
Alexandra Hills	146.875	-	VK4RBS	o	QBY
Amy's Peak	146.900	-	VK4RGA	o	QGL
Bellenden Ker	146.950	-	VK4RCA	o	QGA
Black Mtn	147.000	-	VK4RMK	o	QMK
Blackdown T'Ind	146.950	-	VK4RBD	o	QCH

AUSTRALIA

Location	Output	Input	Call	Notes	Sponsor
Blue Mtn/Nebo	146.975	-	VK4RRR	o	QCH
Braeside	146.825	-	VK4RCR	o	QCU
Buderim	146.850	-	VK4RSC	o	QSC
Bunya Mtns	146.675	-	VK4RET	o	QDA
Four Mile Hill	146.700	-	VK4RMI	o	QMI
Grafton Range	146.650	-	VK4ROM	o	QRM
Hann Tabeland	146.850	-	VK4RHT	o	QTB
Hodgson Range	146.925	-	VK4RHR	o	QCH
Ipswich	147.175	+	VK4RWM	o	QIP
Kallangur Hts	147.825	-	VK4REG	o	QRX
Longlands Gap	146.675	-	VK4RTA	o	QTB
Miriam Vale	147.625	-	VK4RMV	o	QMO
Mt Archer	146.700	-	VK4RAR	o	QWC
Mt Bertha	147.975	-	VK4RWB	o	QBL
Mt Boulder	146.625	-	VK4RGY	o	QGY
Mt Cotton	147.650	-	VK4RBT	o	QAR
Mt Cotton	147.675	-	VK4RBT	o	QAR
Mt Devlin	147.850	-	VK4RCB	o	QBW
Mt Glorious	147.000	-	VK4RBN	o	QBV
Mt Glorious	147.300	+	VK4RQT	o	QTV
Mt Goonaneman	146.800	-	VK4RBU	o	QBU
Mt Gordon	146.725	-	VK4RSB	o	QBW
Mt Inkerman	147.950	-	VK4RII	o	QTO
Mt Lofty	146.750	-	VK4RDD	o	QDD
Mt Maurice	146.625	-	VK4RGT	o	QGL
Mt Mee	146.925	-	VK4RRC	o	QRC
Mt Stradbroke	146.900	-	VK4RAI	o	QIP
Mt Stuart	146.700	-	VK4RAT	o	QTO
Mt Tabeltop	146.875	-	VK4RTB	o	QCH
Nerang	146.950	-	VK4RGG	o	QGC
Portable	146.700	-	VK4RWI	o	QWI
South of Mackay	146.775	-	VK4RDY	o	QMK
Spring Hill	147.150	+	VK4RAG	o	QWW
Springbrook	146.700	-	VK4RGC	o	QGC
Thursday Island	146.800	-	VK4RTI	o	QTI
Weipa	146.800	-	VK4RWP	o	QWP
WICEN Portable	147.125	+		o	QWW
WICEN Portable	147.150	+	VK4RWI	o	QWW
WICEN Portable	147.175	+		o	QWW
SOUTH					
Angaston	146.825	-	VK5RBV	o	SBA
Berri	147.925	-	VK5RLD	o	SWI
Coolanie	146.800	-	VK5REP	o	SWI
Crafers	147.000	-	VK5RAD	o	SWI
Elizabeth	146.625	-	VK5RLZ	o	SEL
Gawler	147.825	-	VK5RBG	o	SBA
Houghton	146.850	-	VK5RHO	o	SWI
Naracoorte	146.650	-	VK5RNC	o	SWI
The Bluff	146.700	-	VK5RMN	o	SWI
The Bluff	146.900	-	VK5RMG	o	SWI
Winter Hill	146.750	-	VK5RAC	o	SWI
TASMANIA					
Lonah	146.750	-	VK7RNW	o	TWU

AUSTRALIA

<i>Location</i>	<i>Output</i>	<i>Input</i>	<i>Call</i>	<i>Notes</i>	<i>Sponsor</i>
Mt Barrow	147.000	-	VK7RAA	o	TWN
Mt Duncan	146.625	-	VK7RMD	o	TWU
Mt Faulkner	147.250	+	VK7RAF	o	TMF
Mt Reid	147.075	+	VK7RWC	o	TWC
Mt Wellington	146.700	-	VK7RHT	o	TWS
Snow Hill	146.900	-	VK7REC	o	TEC
VICTORIA					
Bass Hill	147.100	+	VK3RSG	o	VWI
Ben Nevis	147.100	+	VK3RWA	o	VWI
Camberwell	147.050	+	VK3RCG	o	VCG
Chesney Vale	146.850	-	VK3RSB	o	VWI
Donalds Knob	146.650	-	VK3REG	o	VWE
Kinglake	146.850	-	VK3RMN	o	VWI
Marimingo Hill	147.150	+	VK3REM	o	VWI
Mildura	146.800	-	VK3RMA	o	VWX
Montpelier	147.125	+	VK3RGC	o	VWI
Montrose	147.075	+	VK3RCR	o	
Mt Alexander	147.150	+	VK3RCV	o	VWM
Mt Anakie	147.000	-	VK3RGL	o	VWI
Mt Baw Baw	147.225	+	VK3RWG	o	VWE
Mt Big Ben	147.000	-	VK3RNE	o	VWY
Mt Buninyong	146.750	-	VK3RBA	o	VWI
Mt Cowley	147.275	+	VK3ROW	o	VWI
Mt Dandenong	146.700	-	VK3RML	o	VWI
Mt Eildon	146.775	-	VK3RAG	o	VSG
Mt Fatigue	147.025	+	VK3RGS	o	VWI
Mt Kerang	147.025	+	VE3RMK	o	VWI
Mt Livingstone	147.050	+	VK3RGO	o	VWI
Mt Macedon	147.250	+	VK3RMM	o	VWW
Mt Mitta Mitta	146.700	-	VK3RNC	o	VWI
Mt Porepunkah	147.100	+	VK3RPB	o	VWI
Mt Tassie	146.800	-	VK3RLV	o	VWE
Mt Warmambool	147.050	+	VK3RWL	o	VWI
Mt William	146.950	-	VK3RWZ	o	VWZ
Mt Wombat	146.650	-	VK3RGV	o	VWI
Nungurner	146.900	-	VK3REB	o	VWI
Olinda	147.175	+	VK3REC	o	VEC
Ouyen	146.700	-	VK3RON	o	VWI
Portable	146.975	-	VK3RSR	o	VSA
Portable	147.300	+	VK3RWP	o	VWW
Robinvale	147.050	+	VK3RVL	o	VWI
Smeatons Hill	146.900	-	VK3RBS	o	VWI
Swan Hill	146.900	-	VK3RSH	o	VSH
WEST					
Albany	146.725	-	VK6RAL	o	WSG
Bunbury	146.650	-	VK6RBY	o	WSW
Busselton	147.350	+	VK6RBN	o	WRG
Cataby	147.200	+	VK6RCT	o	WRG
Eneabba	147.300	+	VK6REN	o	WRG
Esperance	146.750	-	VK6RES	o	WES
Exmouth	146.850	-	VK6REX	o	WNW
Fairfield	147.000	-	VK6RAW	o	WKA
Forbs Hill	146.750	-	VK6RAT	o	WRG

AUSTRALIA-BRAZIL

Location	Output	Input	Call	Notes	Sponsor
Fremantle	146.950	-	VK6RPD	o	WRG
Geraldton	147.000	-	VK6RGN	o	WGE
Gin Gin	147.125	+	VK6RHB	o	WSA
Goldsworthy	146.950	-	VK6RSG	o	WNW
Hoddywell	147.225	+	VK6RHW	o	WRG
Hudgejah	146.675	-	VK6RNR	o	WGE
Kalgoorlie	147.000	-	VK6RAK	o	WGO
Kambalda	146.850	-	VK6RKB	o	WGO
Karratha	146.800	-	VK6RWP	o	WNW
Lesmurdie	146.750	-	VK6RLM	o	WRG
Lesmurdie	146.850	-	VK6RLM	o	WRG
Manjimup	147.150	+	VK6RMJ	o	WSW
Millendon	147.100	+	VK6RWC	o	WWA
Mt Barker	146.825	-	VK6RAA	o	WSG
Mt William	146.900	-	VK6RMW	o	WRG
Nareling Hill	147.325	+	VK6RKL	o	WRG
O'Connor	146.875	-	VK6RSR	o	WSR
Portable (emg)	147.175	147.675	VK6RIC	o	WWW
Portable (Pri)	147.000	-	VK6REE	o	WRG
Portable (Sec)	146.975	-	VK6REE	o	WRG
Pt Hedland	147.000	-	VK6RNW	o	WNW
Roleystone	146.700	-	VK6RAP	o	WRG
Saddleback	147.250	+	VK6RMS	o	WRG
Tic Hill	146.800	-	VK6RTH	o	WRG
Whim Creek	146.675	-	VK6RCA	o	WNW
Wickham	146.700	-	VK6RWR	o	WNW
Wyalkachem	147.275	+	VK6RWM	o	WRG
BAHAMAS					
Nassau	146.940	-	C6AET	o	BASRA
GREAT ABACO ISLAND					
Treasure Cay	145.210	-	C6AFP	o	N4JQQ
BARBADOS					
Bridgetown	145.310	-	8P6AW	ol	8P6AW
Bridgetown	146.910	-	8P6AW	o	8P6AW
BERMUDA					
Devonshire	146.700	-	VP9KA	oy	BermudaRS
Devonshire	146.820	-	VP9DC		BRS
Hamilton	146.940	-	VP9AX	oae	BermudaRS
Prospect	146.820	-	VP9DC	oe	BermudaRS
Prospect	146.940	-	VP9AX	a	BRS
BRAZIL					
ACRE					
Rio Branco	146.940	-	PTB-001	oae	
ALAGOAS					
Cajueiro	146.820	-	PP7-002	oae	
Maceio	146.940	-	PP7-001	oae	
AMAZONAS					
Manaus	146.760	-	PP8-002	oae	
Manaus	146.940	-	PP8-001	oae	

318 144-148 MHz

BRAZIL

<i>Location</i>	<i>Output</i>	<i>Input</i>	<i>Call</i>	<i>Notes</i>	<i>Sponsor</i>
BAHIA					
Camacan	146.760	-	PY6-004	oae	
Guaratinga	146.700	-	PY6-003	oae	
Salvador	144.770	+	PY6-006	oae	
Salvador	146.610	-	PY6-005	oae	
Salvador	146.730	-	PY6-002	oae	
Salvador	146.940	-	PY6-001	oae	
CEARA					
Fortaleza	145.330	-	PT7-010	oae	
Fortaleza	145.390	-	PT7-009	oae	
Fortaleza	146.060	+	PT7-004	oae	
Fortaleza	146.610	-	PT7-006	oae	
Fortaleza	146.730	-	PT7-002	oae	
Fortaleza	146.820	-	PT7-001	oae	
Fortaleza	146.940	-	PT7-003	oae	
Fortaleza	147.150	+	PT7-008	oae	
Fortaleza	147.240	+	PT7-007	oae	
Guaramiranga	146.700	-	PT7-005	oae	
DIS FEDERAL					
Brasilia	146.760	-	PT2-002	oae	
Brasilia	146.940	-	PT2-001	oae	
GOIAS					
Goiania	146.670	-	PP2-001	oae	
MATO GROSSO					
Cuiaba	146.940	-	PY9-001	oae	
MINAS GERAIS					
Belo Horizonte	146.670	-	PY4-002	oae	
Belo Horizonte	147.750	-	PY4-003	oae	
Caete	146.940	-	PY4-001	oae	
PARA					
Belem	146.760	-	PY8-002	oae	
Belem	146.940	-	PY8-001	oae	
PARAIBA					
Campina Grande	146.850	-	PR7-001	oae	
PARANA					
Arapongas	147.630	-	PY5-010	o	
Curitiba	146.760	-	PY5-003	oae	
Curitiba	147.000	+	PY5-001	oae	
Curitiba	147.600	-	PY5-002	oae	
Curitiba	147.750	-	PY5-008	o	
Paranagua	146.610	-	PY5-007	o	
San Jose	146.670	-	PY5-005	o	
Santo Antonio	146.940	-	PY5-006	o	
Terra Rica	146.820	-	PY5-011	o	
Tijucas do Sul	146.640	-	PY5-004	o	
PERNAMBUCO					
Recife	146.610	-	PY7-002	o	
Recife	146.760	-	PY7-003	o	
Recife	146.940	-	PY7-001	o	
RIO DE JANEIRO					
Angra ds Reis	146.790	-	PY1-018	o	
Campo Grande	145.450	-	PY1-001	o	
Nova Friburgo	145.210	-	PY1-029	141.3	

BRAZIL

<i>Location</i>	<i>Output</i>	<i>Input</i>	<i>Call</i>	<i>Notes</i>	<i>Sponsor</i>
Nova Friburgo	147.210	+	PY1-012	o	
Petropolis	145.310	-	PY1-007	o	
Petropolis	147.060	+	PY1-023	o	
Petropolis	147.090	+	PY1-006	o	
Petropolis	147.390	+	PY1-002	o	
Rio Bonito	147.240	+	PY1-011	o	
Rio de Janeiro	146.610	-	PY1-024	o	
Rio de Janeiro	146.640	-	PY1-014	o	
Rio de Janeiro	146.670	-	PY1-003	o	
Rio de Janeiro	146.730	-	PY1-005	o	
Rio de Janeiro	146.760	-	PY1-020	o	
Rio de Janeiro	146.820	-	PY1-019	o	
Rio de Janeiro	146.880	-	PY1-009	o	
Rio de Janeiro	146.910	-	PY1-015	o	
Rio de Janeiro	146.940	-	PY1-004	o	
Rio de Janeiro	147.000	+	PY1-008	o	
Serra Paracomb	147.030	+	PY1-030	141.3	
Teresopolis	145.350	-	PY1-013	o	
RIO GRANDE DO SUL					
Osorio	146.700	-	PY3-003	141.3	
Porto Alegre	146.940	-	PY3-001	141.3	
Porto Alegre	147.120	+	PY3-007	SimplxPtch	
Quarai	146.670	-	PY3-004	141.3	
Sapiranga	146.640	-	PY3-005	141.3	
Sapiranga	146.880	-	PY3-002	141.3	
Snta Crz d Sul	145.290	-	PY3-006	141.3	
SANTA CATARINA					
Blumenau	146.820	-	PP5-001	SimplxPtch	
Blumenau	146.970	-	PP5-007	SimplxPtch	
Chapeco	145.450	-	PP5-005	SimplxPtch	
Florianopolis	146.880	-	PP5-004	SimplxPtch	
Herval d Oeste	146.910	-	PP5-008	SimplxPtch	
Itajai	146.730	-	PP5-002	SimplxPtch	
Sao Joaquim	145.490	-	PP5-006	SimplxPtch	
Tubarao	146.760	-	PP5-003	SimplxPtch	
SAO PAULO					
Amparo	146.850	-	PY2-056	SimplxPtch	
Araraquara	146.760	-	PY2-055	SimplxPtch	
Araras	146.880	-	PY2-051	SimplxPtch	
Avare	146.970	-	PY2-061	SimplxPtch	
Bao Vista	147.240	+	PY2-057	SimplxPtch	
Bauru	146.850	-	PY2-062	SimplxPtch	
Birigui	146.700	-	PY2-064	o	
Cabreuva	145.490	-	PY2-034	SimplxPtch	
Cabreuva	146.670	-	PY2-033	SimplxPtch	
Campinas	146.820	-	PY2-036	SimplxPtch	
Campinas	147.390	+	PY2-069	oe	
Cravinhos	146.940	-	PY2-059	SimplxPtch	
Echaporã	146.820	-	PY2-063	o	
Itapecerica	146.610	-	PY2-038	SimplxPtch	
Jacarei	145.430	-	PY2-040	SimplxPtch	
Joanopolis	146.790	-	PY2-041	SimplxPtch	
Lihabela	146.850	-	PY2-031	SimplxPtch	

320 144-148 MHz

BRAZIL

Location	Output	Input	Call	Notes	Sponsor
Limeira	147.270	+	PY2-049	SimplexPtch	
Mairipora	145.470	-	PY2-032	SimplexPtch	
Mogi d Cruzes	146.970	-	PY2-039	SimplexPtch	
Pindmhangaba	147.030	+	PY2-044	SimplexPtch	
Piquete	146.700	-	PY2-047	SimplexPtch	
Piquete	147.150	+	PY2-048	SimplexPtch	
Pres Prudente	145.210	-	PY2-068	o	
Pres Prudente	146.610	-	PY2-068	o	
Pres Prudente	146.790	-	PY2-066	o	
Pres Prudente	146.880	-	PY2-065	o	
Ribeirao Preto	146.670	-	PY2-060	SimplexPtch	
Rio Pardo	146.970	-	PY2-058	SimplexPtch	
Santos	147.030	+	PY2-046	SimplexPtch	
Sao Bernardo	145.250	-	PY2-030	SimplexPtch	
Sao Carlos	145.210	-	PY2-054	SimplexPtch	
Sao Carlos	146.640	-	PY2-053	SimplexPtch	
Sao Carlos	146.700	-	PY2-070	oe	
Sao Carlos	146.790	-	PY2-052	SimplexPtch	
Sao Paulo	145.210	-	PY2-004	SimplexPtch	
Sao Paulo	145.230	-	PY2-006	SimplexPtch	
Sao Paulo	145.270	-	PY2-019	SimplexPtch	
Sao Paulo	145.290	-	PY2-020	SimplexPtch	
Sao Paulo	145.310	-	PY2-025	SimplexPtch	
Sao Paulo	145.350	-	PY2-018	SimplexPtch	
Sao Paulo	145.370	-	PY2-026	SimplexPtch	
Sao Paulo	145.410	-	PY2-010	SimplexPtch	
Sao Paulo	145.450	-	PY2-011	SimplexPtch	
Sao Paulo	146.640	-	PY2-005	SimplexPtch	
Sao Paulo	146.700	-	PY2-003	SimplexPtch	
Sao Paulo	146.730	-	PY2-012	SimplexPtch	
Sao Paulo	146.760	-	PY2-002	SimplexPtch	
Sao Paulo	146.880	-	PY2-007	SimplexPtch	
Sao Paulo	146.940	-	PY2-001	SimplexPtch	
Sao Paulo	147.000	+	PY2-023	SimplexPtch	
Sao Paulo	147.060	+	PY2-027	SimplexPtch	
Sao Paulo	147.120	+	PY2-016	SimplexPtch	
Sao Paulo	147.150	+	PY2-009	SimplexPtch	
Sao Paulo	147.180	+	PY2-014	SimplexPtch	
Sao Paulo	147.210	+	PY2-021	SimplexPtch	
Sao Paulo	147.240	+	PY2-022	SimplexPtch	
Sao Paulo	147.270	+	PY2-024	SimplexPtch	
Sao Paulo	147.300	+	PY2-017	SimplexPtch	
Sao Paulo	147.330	+	PY2-013	SimplexPtch	
Sao Paulo	147.360	+	PY2-015	SimplexPtch	
Sao Pedro	146.730	-	PY2-050	SimplexPtch	
Sao Vicente	145.210	-	PY2-045	SimplexPtch	
Serra Negra	146.910	-	PY2-035	SimplexPtch	
Votorantim	147.030	+	PY2-037	SimplexPtch	
SERGIPE					
Aracaju	146.850	-	PP6-001	oer	
Sao Cristovao	146.790	-	PP6-002	oe	

BRITISH VIRGIN ISLANDS-CHILE

Location	Output	Input	Call	Notes	Sponsor
----------	--------	-------	------	-------	---------

BRITISH VIRGIN ISLANDS

AREA BWI

Tortola	146.730	-	VP2V	ol	
---------	---------	---	------	----	--

CAYMAN ISLANDS

GRAND CAYMAN ISLAND

Frank Sound	146.760	-	ZF1E	o	CARS
-------------	---------	---	------	---	------

NORTHWARD

Grand Cayman	147.300	+	ZF2AD	oe	CARS
--------------	---------	---	-------	----	------

CHILE

ZONE 1

Arica	146.790	-	CE3AA-8		RCdeChile
-------	---------	---	---------	--	-----------

Inquique	146.230	-	CE3CRA		
----------	---------	---	--------	--	--

Pampa Ossa	146.790	-	CE1DCA		
------------	---------	---	--------	--	--

ZONE 2

Huaquelon	145.760	-	CE2OV		
-----------	---------	---	-------	--	--

La Polvora	145.450	-	CE2AA		
------------	---------	---	-------	--	--

Tamaya	145.970	-	CE2CQB		
--------	---------	---	--------	--	--

ZONE 3

Curacavi	146.970	-	CE3AA-10		RCdeChile
----------	---------	---	----------	--	-----------

Graneros	146.640	-	CE3AA-3		RCdeChile
----------	---------	---	---------	--	-----------

Graneros	146.670	-	CE3AA RED		
----------	---------	---	-----------	--	--

RCdeChile

Horcon d Pdra	146.610	-	CE3AER		
---------------	---------	---	--------	--	--

La Parva	146.910	-	CE3AA-11		RCdeChile
----------	---------	---	----------	--	-----------

Punta Arenas	146.640	-	CE3AA-16		RCdeChile
--------------	---------	---	----------	--	-----------

Punta d Damas	146.820	-	CE3RSC		
---------------	---------	---	--------	--	--

San Francisco	145.680	-	CE3ASI		
---------------	---------	---	--------	--	--

Santiago	146.700	-	CE3AA-2		RCdeChile
----------	---------	---	---------	--	-----------

Santiago	146.730	-	CE3AA-2		
----------	---------	---	---------	--	--

Santiago	146.940	-			
----------	---------	---	--	--	--

Tanco	147.000	-			
-------	---------	---	--	--	--

144.010	-				CERRO EL TIGRE
145.470	+				Villavicencio
147.090	+				Villavicencio
146.790	-				Villavicencio
147.210	+				Pasto
147.210	+				CERRO GRANADA
147.210	+				CERRO GRANADILLO
					Bogota
					Tunja

322 144-148 MHz

COLOMBIA

<i>Location</i>	<i>Output</i>	<i>Input</i>	<i>Call</i>	<i>Notes</i>	<i>Sponsor</i>
COLOMBIA					
ALTO BUENA VISTA					
Neiva	147.390	+			
ALTO DEL ACRUZ					
Pereira	146.640	-			
Pereira	147.210	+			
ALTO DEL CABLE					
Bogota	147.090	+			
ALTO DEL NUDO					
Pereira	147.840	-			
BOQUERON					
Medellin	146.610	-			
BUENA VENTURA					
Cali	145.390	-			
BUENOS AIRES					
Tulua	147.300	+			
CERRO BUENA VISTA					
Sanandres	147.210	147.910			
Villavicencio	147.210	+			
CERRO CAMPANA RIO					
Armenia	145.410	-			
Armenia	147.120	+			
Buga	145.360	-			
CERRO CAZADORES					
Bogota	147.390	+			
CERRO CHIPRE					
Manizales	145.210	-			
CERRO DE LAS DOMINGUEZ					
Cali	147.090	+			
CERRO DE PANDEAZUCAR					
Buga	145.360	-			
CERRO EL AL GUACIL					
Valledupar	145.140	-			
Valledupar	147.090	+			
CERRO EL CASTILLO					
Armenia	146.790	-			
CERRO EL HOBO					
Cali	145.490	-			
CERRO EL RAMO					
Barranquilla	147.270	+			
Santamarta	145.450	-			
CERRO EL RECREO					
	145.310	-			

<i>Location</i>	<i>Output</i>	<i>Input</i>	<i>Call</i>	<i>Notes</i>	<i>Sponsor</i>
CERRO GUALI					
Manizales	146.820	-			
CERRO JURISDICCIONES					
Bucaramanga	147.360	+			
CERRO LA HORQUETA					
Cali	146.760	-			
CERRO LA LIBERTAD					
Cucuta	147.000	+			
CERRO LALOMA					
Sanandres	146.940	-			
CERRO MACO					
Cartagena	145.740	-			
CERRO MARTINICA					
Ibague	146.640	-			
Ibague	147.030	+			
CERRO MOCHUELO					
Bogota	146.760	-			
CERRO MUNCHIQUE					
Popayan	146.880	-			
CERRO NEGRO					
Bogota	145.450	-			
Bogota	145.490	-			
CERRO ORIENTE					
Cucuta	145.690	-			
Cucuta	146.640	-			
CERRO PANDEAZUCAR					
Palmira	147.210	+			
CERRO PICACHO					
Bucaramanga	146.880	-			
CERRO PLANADAS					
Neiva	146.900	-			
CERRO PURACE					
Popayan	146.700	-			
CERRO RICAURTE					
Cucuta	147.090	+			
CERRO SAN RAFAEL					
Tunja	147.120	+			
CERRO SAN TUARIO					
Bogota	146.610	-			
CERRO SARGENTO					
Ibague	144.610	+			
CERRO TACAY					
Laplata	146.940	-			
CERRO TRES CRUCES					
Cali	146.940	-			
CERRO TUNJA					
Tunja	145.170	-			
CERRO VERDE					
Medellin	144.830	-			
CERRO YARUMAL					
Medellin	147.210	+			
CIUDAD DE BARRANQUILLA					
Barranquilla	145.490	-			

324 144-148 MHz

COLOMBIA-COSTA RICA

Location	Output	Input	Call	Notes	Sponsor
CIUDAD DE IBAGUE					
Ibague	146.500				
CIUDAD DE PASTO					
Pasto	147.090	+			
CIUDAD DE POPAYAN					
Cali	145.290	-			
CIUDAD DE SANTA FEDEBTA					
Bogota	146.520				
CIUDAD DE VILAVICENCIO					
Villavicencio	147.000				
CRUZVERDE					
Bogota	146.700	-			
EDIFICIOBEN-HUR					
Cucuta	146.900	-			
HOSPITAL RAMON GONZALEZ					
Bucaramanga	146.970	-			
HOSPITAL UNIVERSITARIO					
Cartagena	146.610	-			
Cartagena	147.390	+			
MIRAVALLE					
Buga	147.360	+			
MONTEALVERNIA					
Medellin	146.970	-			
PADREAMAYA					
Medellin	146.730	-			
PANDEAZUCAR					
Cali	147.390	+			
PARAMO DE LAS DOMINGUEZ					
Palmira	147.060	+			
SANTA ELENA					
Medellin	147.390	+			
COSTA RICA					
ALAJUELA					
Gallo	147.000	+	TI2HP	ox	TI2HP
Volcan Poas	146.670	-	TI0ARA	ox	TI0ARA
CARTAGO					
Muerte	145.290	-	TI3RNE	oxrl	ARE
Muerte	146.820	-	TI2HP	ox	TI2HP
Muerte	146.940	-	TI0ARA	oxr	TI0ARA
Socolas	147.270	+	TI2RLA	ox	TI2RLA
Volcan Irazu	146.700	-	TI2CAH	y	GDCR
Volcan Irazu	146.730	-	TI0ARA	oxr	TI0ARA
Volcan Irazu	147.150	+	TI0RC	oxr	TI0RC
GUANACASTE					
Azul	146.760	-	TI2HP	ox	TI2HP
PUNTARENAS					
Monteverde	146.880	-	TI0RC	oxr	TI0RC
SAN JOSE					
San Jose	146.040	+	TI2RNE	or	ARE
San Jose	147.360	+	TI2CF	t	TI2CF

CUBA-ECUADOR

Location	Output	Input	Call	Notes	Sponsor
CUBA					
Ciudad Habana	145.250	-	CO2VHF	oe	FRC
IsladelaJuventud	145.350	-	CO4RCB	o	FRC
Pinar del Rio	145.190	-	CO1FRC	oex	FRC
Pinar del Rio	145.400	-	CO1RCB	o	FRC
Santi Spritus	145.150	-	CO6FRC	oex	FRC
Santi Spritus	145.210	-	CO6RCC	o	FRC
SantiagodeCuba	145.250	-	CO8FRC	ox	FRC
Villa Clara	145.410	-	CO6RCB	o	FRC
DENMARK					
Alborg	145.650	-	OZ3REN		
Bornholm	145.650	-	OZ3REO		
Copenhagen	145.675	-	OZ3REA		
Copenhagen	145.700	-	OZ9REF		
Copenhagen	145.750	-	OZ3REU		
Esbjerg	145.650	-	OZ3REK		
Esbjerg	145.750	-	OZ5REY		
Fredikshavn	145.775	-	OZ3RET		
Gadbjerg	145.775	-	OZ9REK		
Herning	145.625	-	OZ3REE		
Holme	145.750	-	OZ3REC		
Hurup	145.700	-	OZ9REX		
Knivsbjerg	145.725	-	OZ3REI		
Odense	145.650	-	OZ3REF		
Ramlose	145.725	-	OZ9REH		
Randers	145.725	-	OZ3RED		
Ringsted	145.625	-	OZ3REJ		
Sakskobing	145.650	-	OZ3REP		
Spjald	145.600	-	OZ7REP		
Svendborg	145.750	-	OZ7REF		
Vejrhoj	145.600	-	OZ3REG		
Vissenbjerg	145.700	-	OZ3REX		
Yding Skovhoj	145.675	-	OZ9REG		
DOMINICAN REPUBLIC					
DIS NACIONAL					
Santo Domingo	146.940	-	H18MFS	o	H18MFS
Santo Domingo	147.120	+	H18TJL	o	H18TL
LA VEGA					
El Altar	146.700	-	H18TJL	o	H18TL
La Chorreosa	146.730	-	H18WR	o	H18WR
La Golondrina	146.850	-	H13HB	o	H13HB
PERAVIA					
Rodriguez	146.910	-	H18TJL	o	H18TL
DOMINIQUE					
	146.200				
ECUADOR					
Guayaquil	147.029	+			GRC
Quito	144.680	+			RRC
Quito	145.210	-			ECUARED

326 144-148 MHz

ECUADOR

<i>Location</i>	<i>Output</i>	<i>Input</i>	<i>Call</i>	<i>Notes</i>	<i>Sponsor</i>
Quito	145.310	-			ECUARED
Quito	146.760	-			QRC
AZUAY					
Bueran	147.000	+		o	HC5CRC
C D L Virgen	146.670	-		oe	HC5CRC
Cajas	146.610	-		o	HC5CRC
Carchao	146.850	-		oe	HC5CRC
Nudo Portete	146.760	-		oe	HC5CRC
Turi	146.940	-		o	HC5CRC
BOLIVAR					
Capadia Bajo	146.820	-		oel	HC2GRC
Patiobamba	146.895	-		oe	HC2GRC
CARCHI					
Cerro Iguan	146.910	-		o	HC1NRC
Cerro Troya	146.820	-		o	HC1NRC
Cerro Troya	146.850	-		ol	HC1QRC
CHIMBORAZO					
Capadia	146.730	-		o	HC1QRC
Riobamba	146.670	-		o	HC5RRC
Riobamba	146.940	-		o	HC5RRC
COTOPAXI					
Apagua	146.970	-		o	HC6CRC
Clirsen	146.130	+		l	HC1QRC
Huango	146.790	-		o	HC6CRC
GUAYAQUIL					
Cerro Animas	146.940	-		oe	HC2GRC
Guayaquil	146.780	-		oae	HC2GRC
Guayaquil	146.970	-		oe	HC2GRC
Guayaquil	147.090	+		oe	HC2GRC
IMBABURA					
Aloburo	146.640	-		oa	HC1NRC
Cerro Blanco	146.060	+		ol	HC1QRC
Cerro Blanco	146.670	-		oa	HC1NRC
LA TACUNGA					
	146.850	-		oa	HC6CRC
LOJA					
Villamaco	146.790	-		o	HC3LRC
MANABI					
Esmeralda	146.880	-		o	HC4MRC
Jaboncillo	146.790	-		o	HC4MRC
Lourdez	146.700	-		o	HC4MRC
PICHINCHA					
Atacozo	146.760	-		ol	HC1QRC
Cerro Virgen	146.390	+		ol	HC1QRC
Quito	146.940	-		oa	HC1QRC
TUGURAHUA					
Ambato	146.390	+		oa	HC6LRT
Ambato	146.700	-		oa	HC6ARC
Ambato	146.910	-		o	HC6ARC
Igualata	146.880	-		ol	HC1QRC
Labitagua	147.060	+		o	HC6LRT
Liton	147.330	+		o	HC6LRT

ECUADOR-GUATEMALA

Location	Output	Input	Call	Notes	Sponsor
Oriente	147.000	+		o	HC6ARC
Pillisurco	146.610	-		o	HC6LRT
Pillisurco	146.820	-		o	HC6ARC

EL SALVADOR**AHUACHAPAN**

Cerro Cachio	146.700	-	YS8YS	olre-Sun 156.7	CRAS
CerroSantaLucia	146.820	-	YS2YS	oer156.7	CRAS

LA UNION

Cerro	146.910	-	YS3YS	oer156.7	CRAS
Cacahuatique				Sun	
CerroConchagua	146.880	-	YS9YS	ore-Sun 156.7	CRAS

SAN SALVADOR

Boqueron	145.490	-	YS1YS	oare-Sun 156.7	CRAS
Boqueron	146.940	-	YS1YS	ore-Sun 156.7	CRAS
Boqueron	147.210	+	YS1LR	oer127.3	LRES
CerroSanJacinto	147.090	+	YS1YS	ore156.7 Sun	CRAS
San Salvador	146.640	-	YS1LR	o(ca)er 127.3	LRES

SONSONATE

Cerro Verde	146.760	-	YS2YS	orle-Sun 156.7	CRAS
-------------	---------	---	-------	-------------------	------

FRENCH POLYNESIA**RIATEA/BORA BORA**

Bora Bora	145.700	-	FO5KF		FO5KF
-----------	---------	---	-------	--	-------

TAHITI

Moorea	146.940	-	FO8AA		CORA
--------	---------	---	-------	--	------

GRENADA

St George's	146.760	-	J39AA	oe	GrenadaRA
-------------	---------	---	-------	----	-----------

GUADELOUPE

	146.600	+			
	146.880	-			

GUAM

Dededo	146.700	-	WH2AEN	oae	WH2AEN
--------	---------	---	--------	-----	--------

AGANA

Mt Barrigada	146.880	-	KG6JKT	oae	KG6JKT
Tamuning	146.940	-	KH2D	oae	MARC

MARIANAS ISLANDS

Mt Barrigada	146.940	-	KH2BV	oae	MARC
--------------	---------	---	-------	-----	------

GUATAMALA

Central	146.730	-	TG0AA	141.3	CRAG
Central/NW	146.880	-	TG0AA	141.3	CRAG
Central/SE	146.790	-	TG0AA	141.3	CRAG

GUATEMALA-JAMAICA

Location	Output	Input	Call	Notes	Sponsor
Central/SW	146.970	-	TG0AA	141.3	CRAG
North/East	147.300	+	TG0AA	141.3	CRAG
South	146.610	-	TG0AA	141.3	CRAG
South/West	146.910	-	TG0AA	141.3	CRAG
Various	145.000		TG0AA	Smplx Patch	CRAG

HONDURAS

SIMPLEX

San Pedro Sula	146.960		HR1JPT		HR1JPT
ATLANTIC COAST					
Puerto Cortes	146.670	-	HR1JPT		HR1JPT
SULA VALLEY					
La Virtud	146.760	-	HR1JPT		HR1JPT

ISRAEL

UHF RX	145.775	431.825		107.2	
BEERSHEVA CITY					
Beersheva	145.750	-		R6 91.5	
CENTRAL COASTAL					
Ariel	145.600	-		R0 91.5/192.8	
GALILEE					
Safed	145.350	-		R14 91.5/192.8	
HAIFA REGION					
Haifa	145.675	-		R3 91.5/192.8	
Haifa	145.713	-		R5,5 91.5	
JERUSALEM					
Jerusalem	145.625	-		R1 91.5/192.8	
LINK TO NEGEV/ARAVA					
Eilat/Yatir	145.300			R12 91.5	
LOWER GALILEE					
Migdal Ha Emeq	145.300	-		R12 91.5/192.8	
NATANYA/NORTH COASTAL					
Natanya	145.400	-		R16 91.5/192.8	
NEGEV/SOUTH					
Yatir	145.325	-		R13 91.5/192.8	
NORTHERN					
Natanya	145.775	-		192.8	
SOUTHERN					
Rishon RX	145.775	-		77.0	
TEL AVIV					
Tel Aviv	145.375	-		R15	
Tel Aviv	145.775	-		R7 91.5/107.2	

JAMAICA

Bamboo	146.700	-	x		JARA
Bonny Gate	147.600	-	a		JARA
Kingston	147.360	+	x		JARA
Mandeville	146.880	-	a		JARA
Montego Bay	147.600	-	a		JARA

MARSHALL ISLANDS-MEXICO

<i>Location</i>	<i>Output</i>	<i>Input</i>	<i>Call</i>	<i>Notes</i>	<i>Sponsor</i>
MARSHALL ISLANDS					
Kwajalein Island	146.940	-	V73AX	oa	KwajalnARC
MARTINIQUE					
NORTHERN					
	145.600	-			
SOUTH					
	146.710	-			
MEXICO					
AGUAS CALIENTES					
Aguascalientes	146.610	-	XE2REA		
Aguascalientes	146.940	-			
AQUAS CALIENTES					
Aguascalientes	146.880	-			
BAJA					
C Bola	147.330	+			
C Cantu	145.340	-			
C Prieto	144.950	-			
C Prieto	147.100	+			
Ensenada	145.430	-			
Ensenada	145.680	-			
Ensenada	146.220	+	XE2EBC		
Ensenada	146.940	-			
Ensenada	147.930	145.730			
I Los Santos	146.820	-			
La Paz	146.760	-	XE2BCS		
La Rumorosa	145.100	-			
Mexicali	146.940	-			
Mexicali	147.120	+			
Mexicali	147.180	+			
Pedro Martir	146.970	-			
Punta Banda	145.200	-	XE2RCO		
San Felipe	146.910	-			
Tecate	147.930	145.330			
Tijuana	145.460	-			
Tijuana	145.650	-			
CAMPECHE					
Campeche	146.760	-			
Campeche	146.790	-			
Campeche	146.880	-	XE3ACM		
Campeche	147.300	+			
CHIAPAS					
Huitepec	147.000	+			
Sta Rita	146.940	-			
Tzontehuite	146.880	-	XE3RTZ		
CHIHUAHUA					
Cd Juarez	146.730	-			
Chihuahua	146.880	-			
Chihuahua	146.940	-	XE2AMV		
Cuauhtemoc	145.100	-			
Cuauhtemoc	147.200	+			

330 144-148 MHz

MEXICO

Location	Output	Input	Call	Notes	Sponsor
Cauhtemoc	147.380	+			
El Sueco	145.500	-			
Parral	146.660	-			
COAHUILA					
C Noas	146.880	-			
C Peyotes	146.600	-			
C Viscaya	147.020	+			
Monclova	146.800	-			
Nueva Rosita	146.800	-			
Nueva Rosita	147.300	+			
Piedras	145.210	-			
Piedras	146.920	-			
Saltillo	146.760	-			
Saltillo	147.240	+			
Torreon	146.880	-			
Torreon	147.150	+			
COLIMA					
El Nevado	146.940	-			
DIS FEDERAL					
Ajusco	146.910	-	XE1RPV		
Ajusco	147.150	+	XE1JOF		
Ajusco	147.360	+	XE1OA		
Bosques	144.630	-			XR1L
Chichinautzin	146.760	-	XE1YG		
Chiquihuite	146.880	-	XE1VHF		
Chiquihuite	147.060	+	XE1RCS		
Emerg	144.500		XE1RNE	smplx	FMRE
Sn Jeronimo	147.000	+	XE1IMN		
Tres Padres	147.030	+	XE1RCS		
DURANGO					
El Tecolote	146.610	-			
GUANAJUATO					
Celaya	146.760	-			
El Cubilete	147.030	+			
El Culiacan	147.300	+			
Guanajuato	147.120	+			
Leon	146.880	-			
Leon	147.090	+			
Leon	147.150	+			
Sn Miguel	146.670	-			
GUERRERO					
Acapulco	146.880	-			
Alquitran	145.250	-			
Alquitran	146.730	-	XE3VHF		
Alquitran	147.340	+			
El Ataque	147.330	+			
La Mira	146.760	-			
Los Lirios	147.150	+	XE3RCL		
Pachuca	146.970	-			
Real Del	147.300	+			
Tula	146.670	-			
Zihuatanejo	145.370	-			
JALISCO					

<i>Location</i>	<i>Output</i>	<i>Input</i>	<i>Call</i>	<i>Notes</i>	<i>Sponsor</i>
Arandas	146.640	-			
Atotonilco	146.910	-			
El Sombrero	146.700	-	XE1RDF		
Guadalajara	145.010			smplx	
Guadalajara	146.880	-			
Guadalajara	147.090	+			
Guadalajara	147.300	+			
Lagos De	147.180	+			
Ocotlan	146.760	-	XE1RHF		
Tequila	146.820	-			
MEXICO					
Altzomoni	145.010			smplx	
Altzomoni	145.210	-			
Altzomoni	146.700	-	XE1RNE		
Altzomoni	146.940	-	XE1ERA		
Altzomoni	147.090	+			
Avandaro	146.850	-			
Las Palmas	147.120	+	XE1RUL		
Nevado Toluca	146.730	-	XE1ZAT		
Nevado Toluca	146.820	-			
V Alpina	145.270	-			
V Alpina	145.490	-	XE1A		
V Alpina	146.610	-	XE1RJ		
V Alpina	147.180	+			
Valle De	147.270	+			
MICHOACAN					
C Del Aguila	146.190	+			
C Grande	146.900	-			
C Quinceo	146.880	-			
Calcoman	147.060	+			
Patzcuaro	146.940	-	XE1RCJ		
MONTERREY					
Loma Larga	146.970	-	XE2RID	oBlx tt	RIDAC
MORELOS					
Cuernavaca	144.790	+			
Cuernavaca	146.850	-	XE1RCC		
NAYARIT					
C La Bola	147.000	+			
NUEVO LEON					
Chipique	146.730	-			
El Mirador	147.200	+			
Monterrey	146.610	-			
Picachos	147.975	-	XE2RIE	oBlx tt e-	RIDAC sun
OAXACA					
Oaxaca	146.940	-			
PUEBLA					
Atlixco	145.300	-			
Puebla	144.310				
Puebla	145.250	-			
Puebla	146.820	-			
Puebla	147.240	+			
Puebla	147.270	+			

332 144-148 MHz

MEXICO

Location	Output	Input	Call	Notes	Sponsor
QUERETARO					
Cimataro	146.820	-			
Queretaro	146.850	-			
Queretaro	146.880	-			
QUINTANA ROO					
Cancun	146.880	-			
Chetumal	147.300	+			
SAN LUIS POTOSI					
Los Caballos	146.970	-			
Los Caballos	147.370	+			
Sn Luis Potosi	146.880	-	XE2BSL		
SINALOA					
Culiacan	146.300	+			
Culiacan	146.730	-			
Culiacan	147.090	+			
Culiacan	147.850	-			
Guamuchil	146.400	+			
Los Mochis	146.600	-			
Los Mochis	146.760	-			
Mazatlan	146.800	-			
Mazatlan	146.850	-			
Mazatlan	147.680	-			
Tatemeche	147.030	+	XE2PVO		
SONORA					
Caborca	146.600	-			
Guaymas	146.550	-			
Guaymas	146.910	-			
Hermosillo	145.430	-			
Hermosillo	146.940	-			
Hermosillo	147.060	+			
Magdalena	146.100	+			
Navojoa	147.000	+			
Navojoa	147.700	-			
Obregon	146.940	+			
P Penasco	145.320	-			
Rio Colorado	146.970	-			
Rio Colorado	147.100	+			
Rio Colorado	147.290	+			
Sta Ana	146.210	-			
TABASCO					
Villahermosa	146.880	-			
Villahermosa	146.940	-			
TAMAULIPAS					
Camargo	147.100	+			
Cd Madero	146.790	-	XE2ERT		
Cd Victoria	147.030	+	XE2RVT		
Nvo Laredo	147.310	+			
Plaza Miramar	146.730	-	XE2RPT		
Reynosa	146.640	-			
Reynosa	147.280	+			
Reynosa	147.320	+			
Tampico	146.970	-			
Tampico	147.180	+			

MEXICO-PANAMA

Location	Output	Input	Call	Notes	Sponsor
TLAXCALA					
Tlaxco	147.210	+			
VERACRUZ					
Buenaventura	147.210	+			
Cumbres	147.030	+			
El Vigia	146.820	-			
Huayacocotla	147.390	+			
Las Lajas	146.850	-			
Las Lajas	147.120	+			
Perote	147.300	+			
Veracruz	146.600	-			
Veracruz	146.760	-	XE1RPM		
YUCATAN					
Merida	146.760	-			
Uxucscab	146.820	-			
ZACATECAS					
C Del Grillo	146.880	-			
C La Virgen	147.700	-	XE2RCZ		
C La Virgen	147.950	-	XE2ZAC		
El Papanton	147.300	+			
MONTSERRAT					
Montserrat	146.940	-	VP2M	o	MntsrrtARS
Plymouth	146.970	-	VP2M	oe	MARS
PANAMA					
PROVINCIA BOCAS DEL TORO					
Bocas d Toro	147.760	-	HP4LR	a	HP4LR
Changuinola	146.820	146.160	HP4LR	x	HP4LR
PROVINCIA CHIRIQUI					
Buena Vista	146.880	-	HP3LR	x	HP3LR
Local	146.760	-	HP3LR	a	HP3LR
Pto Armuelles	147.180	+	HP3LR	lx	HP3LR
Pto Armuelles	147.640	-	HP3LR	lx	HP3LR
Volcan Baru	146.200	+	HP3LR	lx	HP3LR
Volcan Baru	146.940	-	HP3RPC	cext	HP1RCP
Volcan Baru	147.360	+	HP3LR	x	HP3LR
PROVINCIA COCLE					
Cerro Gaital	147.030	+	HP8LR	lx	HP8LR
Cerro San Jose	147.090	+	HP8LR	o	HP8LR
Cerro Vigia	147.060	+	HP8LR	o	HP8LR
PROVINCIA COLON					
Cerro Sta Rita	146.640	-	HP2LR	x	HP2LR
Cerro Sta Rita	147.210	+	HP2LR	a	HP2LR
Local	146.760	-	HP2LR	a	HP2LR
Local	147.000	-	HP2REC	a	HP2LR
PROVINCIA DARIEN					
La Palma	146.760	-	HP7LR	x	HP7LR
PROVINCIA HERRERA					
Las Minas	146.910	-	HP5LR	x	HP5LR
Local	146.820	-	HP5LR	a	HP5LR
PROVINCIA LOS SANTOS					
Crrro Canajgua	146.610	-	HP9LR	x	HP9LR

334 144-148 MHz

PANAMA-ST. LUCIA

Location	Output	Input	Call	Notes	Sponsor
La Villa	147.610	-	HP9LR	o	HP9LR
Local	146.670	-	HP9LR	a	HP9LR
PROVINCIA PANAMA					
Cerro Ancon	146.700	-	HP1AFS	oe	HP1LR
Cerro Azul	146.730	-	HP1LR	x	HP1LR
Cerro Azul	146.940	-	HP1PC	cext	HP1RCP
Cerro Bandera	147.210	+	HP1RCL	c(ca) extRB	HP1RCP
Cerro Campana	146.880	-	HP1LR	x	HP1LR
Cerro Campana	147.390	+	HP1RCC	cext	HP1RCP
Cerro Jefe	146.200	+	HP1LR	lx	HP1LR
Cerro Jefe	147.360	+	HP1LR	x	HP1LR
Cerro Piedra	147.300	+	HP1LRO	a	HP1LR
Cerro Sosa	147.870	-	HP1LR	a	HP1LR
Chorrera	147.240	+	HP1LRO	a	HP1LR
Ciudad Panama	146.820	-	HP1AUP	c(ca)et	HP1RCP
La Loma	147.330	+	HP1RCP	c(ca)et	HP1RCP
Local	146.760	-	HP1LR	a	HP1LR
PROVINCIA VERAGUAS					
Cerro Italia	147.120	+	HP6LR	x	HP6LR
Cerro Manicda	147.150	+	HP6LR	x	HP6LR
Local	146.760	-	HP6LR	a	HP6LR
PARAGUAY					
C del Este	145.110	-		o	RCP
Caacupe	146.310	-		o	RCP
Encarnacion	145.320	-		o	RCP
Loma Plata	146.975	-			
Luque	147.850	-			
Ybyturuzu	145.460	-		o	RCP
ASUNCION					
Asuncion	144.550	+		o	RCP
Asuncion	145.380	-		o	RCP
PERU					
	145.210	-		o	RCP
	147.000	+		o	RCP
Lima	146.100	+		141.3	RCP
Lima	146.760	-	OA4O	e	RCP
Lima	146.940	-	OA4A	e	RCP
PHILIPPINES					
SubicBayNavBse	145.150	-	AH6CJ/DU3O		SBARC
ST KITTS					
	146.750	-			
ST LUCIA					
	146.940	-			
Castries	146.940	-	J6LSF	c(ca)	

144-148 MHz 335
ST. MAARTEN-SWEDEN

<i>Location</i>	<i>Output</i>	<i>Input</i>	<i>Call</i>	<i>Notes</i>	<i>Sponsor</i>
ST MAARTEN					
St Peters Hill	146.760	-	PJ7R	oe	StM ARC
ST MARTIN					
	146.760	-	FJ/FS		
ST VINCENT					
Kingstown	146.850	-	J88ARC	oe	SVARC
SURINAME					
Paramaribo	146.010	+	PZ0AA	o	VrngngRA
SWEDEN					
Are	145.725	-	SK3RNJ		
Backelors	145.700	-	SK6RFP		
Bjorna	145.675	-	SK3RLO		
Bodon	145.800	-	SK2RHI		
Bollnas	145.650	-	SK3RET		
Boras	145.800	-	SK6RBS		
Borgso	145.700	-	SK3RIN		
Edsbyn	145.600	-	SK3RKK		
Emmaboda	145.775	-	SK7RUI		
Fagersta	145.675	-	SK5RKF		
Falkenberg	145.625	-	SK6RLN		
Falun	145.625	-	SK4RGI		
Filipstad	145.700	-	SK4RMP		
Folloping	145.725	-	SK6RHY		
Forlanda	145.700	-	SK6RLV		
Gauvare	145.650	-	SK2RFS		
Gladsax	145.600	-	SK7RNQ		
Glommerstrask	145.725	-	SK2RLD		
Golaberg	145.650	-	SK6RFQ		
Hagkorn	145.675	-	SK4RKA		
Halinas	145.650	-	SK2RLJ		
Hassolo	145.675	-	SK3RQE		
Hilesband	145.625	-	SK3RHZ		
Holmstad	145.675	-	SK6RKG		
Hono	145.725	-	SK6RKI		
Hudiksvall	145.775	-	SK3RHU		
Jang	145.725	-	SK4RQF		
Jonkoping	145.750	-	SK7RGI		
Kalix	145.725	-	SK2RJH		
Kalmer	145.800	-	SK7RFL		
Karlskoga	145.750	-	SK4RKD		
Katnnerholm	145.675	-	SK5RLZ		
Kinnelkulle	145.600	-	SK6ROY		
Kiruna	145.625	-	SK2RFR		
Kramiors	145.600	-	SK3RLC		
Krekskona	145.750	-	SK7REJ		
Kristineberg	145.675	-	SK2RLS		
Kungsbacka	145.775	-	SK6RJW		
Kykinsjo	145.600	-	SK3RMX		

SWEDEN

<i>Location</i>	<i>Output</i>	<i>Input</i>	<i>Call</i>	<i>Notes</i>	<i>Sponsor</i>
Lindesberg	145.600	-	SK4RRE		
Linköping	145.800	-	SK5RHT		
Ljungby	145.725	-	SK7RNX		
Lucksolo	145.775	-	SK2RLE		
Ludvika	145.725	-	SK4RJM		
Lysekil	145.600	-	SK6RIE		
Makino	145.775	-	SK7RFP		
Manefred	145.825	-	SK5RKM		
Motala	145.625	-	SK5RIM		
Nasso	145.650	-	SK7RFH		
Norrköping	145.600	-	SK6RJB		
Nyköping	145.700	-	SK5RHE		
Olofstrom	145.625	-	SK7RGM		
Omskoldsvik	145.775	-	SK3RKL		
Orebro	145.650	-	SK4RGN		
Orsa	145.750	-	SK4RGO		
Oskevmin	145.725	-	SK7RUM		
Oslhammar	145.600	-	SK6ROS		
Ostersund	145.750	-	SK3RIA		
Piles	145.600	-	SK2RME		
Sala	145.650	-	SK5RPG		
Sama	145.675	-	SK4ROI		
Sandvkon	145.700	-	SK3RIG		
Saxnas	145.750	-	SK2R		
Selleflea	145.700	-	SK2RFV		
Skovde	145.825	-	SK6RKJ		
Sloruman	145.725	-	SK2RMR		
Sollelea	145.650	-	SK3RHH		
Solna	145.725	-	SKØRFO		
Sorsolo	145.600	-	SK2RMD		
Sthim/Varmdo	145.650	-	SKØROO		
Stockholm	145.625	-	SKØRIX		
Stockholm	145.800	-	SKØRQZ		
Summo	145.775	-	SK4RJJ		
Sundsvall	145.800	-	SK3RFG		
Tanumshodo	145.675	-	SK6RIP		
Tarnaby	145.650	-	SK7RIF		
Trands	145.775	-	SK7RHF		
Turslry	145.625	-	SK4RPK		
Ulricolumn	145.675	-	SK6RKU		
Umea	145.800	-	SK2RGT		
Ungborg	145.650	-	SK7REE		
Uppsala	145.750	-	SK5RFU		
Vagarla	145.625	-	SKØRIC		
Valurvk	145.675	-	SK7RKE		
Vannas	145.725	-	SK2RIU		
Varberg	145.725	-	SK6RNV		
Varnbro	145.650	-	SK4UE		
Vastoras	145.775	-	SK6RHQ		
Vaxjo	145.700	-	SK7RKS		
Vetlanda	145.825	-	SK7RKT		
Vikmmno	145.600	-	SK7RIY		
Vilhelmina	145.700	-	SK2RLX		

144-148 MHz 337
SWEDEN-URUGUAY

Location	Output	Input	Call	Notes	Sponsor
Virmortry	145.625	-	SK7RMV		
Visby	145.750	-	SK1RGU		
Vurndalon	145.625	-	SK3RQC		
Ystad	145.800	-	SK7REZ		

THE NETHERLANDS

Alkmaar	145.625	-	PI3ALK		
Apeldoorn	145.725	-	PI3APD		
Den Haag	145.750	-	PI3CDH		
Eindhoven	145.700	-	PI3EHV		
Geertruidenberg	145.650	-	PI3AMR		
Goes	145.725	-	PI3GOE		
Groningen	145.750	-	PI3GRN		
Haarlem	145.775	-	PI3HLM		
Hattem	145.675	-	PI3FLE		
Hoensbroek	145.725	-	PI3ZLB		
Joure	145.700	-	PI3FRL		
Meppel	145.650	-	PI3MEP		
Nijmegen	145.750	-	PI3NYM		
Rijssen	145.000	-	PI3TWE		
Soesterberg	145.600	-	PI3PYR		

TRINIDAD & TOBAGO

Couva	146.940	-	9Y4TT		TTARS
Port of Spain	147.930	-	9Y4TT	el	TTARS

URUGUAY

Montevideo	145.030		Simplex	pkt/smplx	
Montevideo	146.760	-	CX1AXX	o	SEDE
Montevideo	147.240	+	CX2AXX	o	Fortaleza

CANELONES

Canelones	147.150	+		o	
Santa Lucia	146.670	-		o	

COLONIA

Nueva Helvecia	146.790	-		o	
Tarariras	145.330	-		o	

MALDONADO

Piriapolis	147.390	+		o	
Punta Del Este	147.090	+		o	
Punta Del Este	147.180	+		o	

MONTEVIDEO

Montevideo	145.300	-	CXØARI	o	
Montevideo	145.390	-		ot	
Montevideo	145.420	-		o	
Montevideo	146.760	-		o	RC

Uruguayo

Montevideo	146.850	-		o	
Montevideo	146.910	-		o	
Montevideo	147.240	+		o	RC

Uruguayo

PAYSANDU

Paysandu	145.220	-		o	
----------	---------	---	--	---	--

338 144-148 MHz**URUGUAY**

<i>Location</i>	<i>Output</i>	<i>Input</i>	<i>Call</i>	<i>Notes</i>	<i>Sponsor</i>
ROCHA					
Rocha	144.870	+		o	
SAN JOSE					
San Jose	146.625	-		o	
SAYAGO					
Montevideo	146.600	-	CX1CCC		CRAM
SORIANO					
Dolores	146.715	-		o	

222-225 MHz

Location	Output	Input	Call	Notes	Sponsor
ALABAMA					
Albertville	224.420	-	WA4QKC	ol	WA4QKC
Birmingham/ Pilots Knob	224.220	-	K4TQR	oaezxrBH	H&H RA
Cheaha Mtn	224.160	-	N6IFL	(ca)t100.0 elzrbx	N6IFL
Cheaha Mtn	224.840	-	KC4QPI	o	KC4QPI
Enterprise	224.940	-	WD4ROJ	oaezlr	EARS
Fort Payne/ Lookout Mtn	224.660	-	KD4DPW	o	KD4DPW
Gadsden	224.860	-	WA4ICF	o(ca)	WA4ICF
Green Pond	223.940	-	N4WYS	o(ca)el	W4EVO
Huntsville	224.800	-	KC4YJG	oaelz	KC4YJG
Huntsville	224.940	-	WD4CPF	oe	NARA
Leeds	224.940	-	N4IQT	op/100.0	N4IQT
Montgomery/ Santuck	224.980	144.710	KD4PEI	oeWx pl88.5	TRI AREA ARC
Pinnacle Point	224.480	-	N4PHP	o	KB4KCH+
Prattville	224.940	-	NN1W	oae	NN1W
Roanoke	224.920	-	KA4KBX	oae	KA4KBX
Rogersville	224.960	-	WA4III	oe	WA4III
Seminole	224.940	-	KM4HP	oaWxEIz rbltz	KM4HP
Talladega	223.920	-	N8DNZ	o	N8DNZ
Talladega	224.140	-	KC4QPI	oazl	KC4QPI
Warrior	224.120	-	WD4GQF	o	WD4GQF
ALASKA					
INTERIOR					
Dot Lake	224.820	223.280	KL7KC	xl Fbnks & 2 mtr	Arctic ARC
Fairbanks	224.880	-	AL7FG	oe 103.5 to delta & 2m	+KL7XO
PANHANDLE					
Mt Rbrt Barron	222.340	+	NL7B	olxe	SARA
SOUTH CENTRAL					
Anchorage	224.940	-	KL7AA	oe	AARC
ARIZONA					
CENTRAL					
Camp Verde	224.980	-	KA7IOG	o(ca)e 94.8	KA7IDF
Pinal Peak	224.760	-	WA7ZNY	o 156.7	ZIA
Pinal Peak	224.820	-	W7SBZ	o	W7SBZ
Pinal Peak	224.860	-	W7SBZ	o	

340 222-225 MHz

ARIZONA-CALIFORNIA

Location	Output	Input	Call	Notes	Sponsor
Prescott	224.780	-	KJ7DX	o e	
NORTH CENTRAL					
Mt Francis	223.960	-	KM6BF	ct	KM6BF
Queen Creek	224.200	-	WA2DFI	o	WA2DFI
Queen Creek	224.400	-	WA2DFI	o	WA2DFI
Towers Mtn	224.680	-	K7LKL	o e156.7	CONDOR
NORTHWEST					
Dolan Springs	224.140	-	WA7ICI	o	WA7ICI
Hayden Peak	224.880	-	WB6RUF	o e156.7	CONDOR
Hayden Peak	224.900	-	W7FVZ	oae 156.7	ARA
PHOENIX METRO					
Mesa	224.700	-	WD2ADY	o	WD2ADY
Phoenix	224.800	-	KB7JTR	o e 94.8	KA7IOG
Phoenix	224.940	-	K7ZWI	o	M.C.R.G.
SOUTHEAST					
Mule Mtn	224.980	-	WA7KYT	o	CARA
Safford	224.440	-	WB7ONJ	o	
SOUTHWEST					
Yuma	224.080	-	NQ7I	o	
TUCSON METRO					
Mt Lemmon	224.060	-	KA7LFX	o 107.2	TRA
Tucson	223.940	-	WB7TLS	o	WB7TLS
Tucson	224.000	-	NR7J	cl rm	
Tucson	224.180	-	N7EOJ	op	
Tucson	224.740	-	N7JBD	o 100.0	DESERT
Tucson	224.940	-	WB7OMM	oa	WB7OMM
Tucson	224.480	-	K6VE	o	MRA
Tucson/ Mt Lemmon	224.300	-	WBØLWH	o	
WEST CENTRAL					
Black Peak	223.840	-	WA6OFT	cl	WA6OFT
ARKANSAS					
CENTRAL					
Conway	224.700	-	WD5B	o(ca)	WD5B
N Little Rock	224.500	223.900	AA5BC	o	AA5BC
Shinall Mtn	224.980	-	WB5GFA	cel	WB5GFA
NORTH CENTRAL					
Izard County	224.640	-	AE4SO	o	AE4SO
NORTHWEST					
Fayetteville	224.900	-	KB5ITV	oe-sun	KB5ITV
Fayetteville	224.980	-	KB5ITV	oe-sun	KB5ITV
Prairie Grove	224.600	-	WA5VTW	oa	WA5VTW
WEST CENTRAL					
Fort Smith	224.880	223.880	WC5I	oe	WC5I
Mena	224.400	-	NØEQ	o	NØEQ
CALIFORNIA NORTH					
NORTHERN CALIFORNIA					
CW SideBand	222.000				
CW SideBand	222.150				

CALIFORNIA

Location	Output	Input	Call	Notes	Sponsor
Digital	223.560				ncpa-cenca
Digital	223.580				ncpa-cenca
Digital	223.600				ncpa-cenca
Digital	223.620				ncpa-cenca
Digital	223.640				ncpa-cenca
Digital	223.660				ncpa-cenca
Digital	223.680				ncpa-cenca
Digital	223.700				ncpa-cenca
Digital	223.720				ncpa-cenca
Digital	223.740				ncpa-cenca
Simplex FM	223.400				
Simplex FM	223.420				
Simplex FM	223.440				
Simplex FM	223.460				
Simplex FM	223.480				
Simplex FM	223.500				Calling
Simplex FM	223.520				
Simplex FM	223.540				
CENTRAL COAST					
Atascadero	224.520	-	WA6VQP	c	WA6VQP
Capitola	224.220	-	NW6Q	o	NW6Q
King City	223.920	-	KA6AZI	oer	WHARRS
Prunedale	224.700	-	KN6XP	o127.3	KN6XP
Salinas	224.240	-	N6AHW	o	MRRBG
Salinas	224.840	-	KB6MET	o156.7	KB6MET
San Luis Obispo	224.580	-	WB6NYS	o154.1	WB6NYS
San Luis Obispo	224.900	-	WA6RUJ	o156.7	WA6RUJ
Santa Cruz	224.880	-	WA6GBC	o	WA6GBC
Santa Maria	224.660	-	WB6HJW	ol	WB6HJW
Shandon	224.740	-	KB6NVG	o	ShandonRG
EAST BAY					
Concord	224.920	-	AC6ID	oel	KJ6GM
Danville	223.980	-	WD6GDG	o	NGRA
Livermore	224.740	-	WB6MFV	o100.0re	LarkRACES
Mt Diablo	224.780	-	W6CX	o77.0	MtDiabloRC
Oakland	224.700	-	N6ZPH	o123.0	FARN
Oakland	224.760	-	WA6YOP	o85.4l	WA6YOP
Pleasanton	224.960	-	KA6LSL	o77.0	MtnVilyRG
San Leandro	223.800	-	WD6EVM	oelzR	BaldEagle
San Pablo	224.300	-	WD6EZC	o	C C C C
NORTH BAY					
Bolinas	224.880	-	K7IJ	o	K7IJ
Mill Valley	223.780	-	K7IJ	o	K7IJ
Oakland	224.520	-	KA6TGI	o141.3	LARAC
San Francisco	224.500	-	WB6FDT	o114.8	GSLP ARC
San Francisco	224.520	-	KA6TGI	o141.3BI	LAARC
San Rafael	224.820	-	WB6CVJ	o85.4l	WB6CVJ
Santa Rosa	223.760	-	WB6PER	o85.4l	WB6PER
Santa Rosa	223.900	-	WD6FTB	o156.7e	WD6FTB
Sausalito	223.820	-	KD6AZF	o107.2e	KD6AZF
Sausalito	224.440	-	WV6E	c	WV6E
Sebastopol	224.960	-	W6DTV	o	W6DTV

342 222-225 MHz

CALIFORNIA

Location	Output	Input	Call	Notes	Sponsor
Sonoma	224.480	-	WA6YXV	o107.2	WA6YXV
NORTH COAST					
Crescent City	224.620	-	KA7PRR	c91.5	MT.NEBO
Crescent City	224.720	-	KA7PRR	ce103.5	Mt.NEBO
NORTHEAST					
Redding	224.140	-	K6ICZ	o	IntrMtnRC
Redding	224.860	-	W6QWN	o	W6QWN
Redding	224.960	-	KI6ND	o110.9	KI6ND
SACRAMENTO VALLEY					
Auburn	223.860	-	WB6OHV	o	SFARC
Auburn	223.900	-	N6NMZ	o100.0	N6NMZ
Auburn	224.320	-	N6JSL	o192.8	PARK
Auburn	224.560	-	WB6DUA	o	WB6DUA
Auburn	224.840	-	W6HIR	o	RAMS
Carmichael	224.880	-	W6YFW	o162.2	CEARC
Chico	224.260	-	KI6ND	o110.9	KI6ND
Fiddletown	224.860	-	KD6AZF	o107.2	RMRG
Folsom	224.100	-	W6AK	o	AmaEmgNet
Forest Hill	223.760	-	WA6VVZ	o131.8	PlacerS&R
Gridley	224.740	-	N6QMM	o	N6QMM
Oroville	224.760	-	WA6NTG	o	WA6NTG
Oroville	224.760	-	WA6NTG	o	WA6NTG
Placerville	224.060	-	N6DPP	c	HAWK
Pollock Pines	223.820	-	KB6JPZ	o127.3	KB6JPZ
Red Bluff	224.800	-	N6YCK	oae	N6YCK
				110.9	
Sacramento	223.920	-	KE6YUV	o	BeryesaRC
Sacramento	223.940	-	WA6UGY	o	Mt VacaRC
Sacramento	224.220	-	KC6URB	o123.0e	ARC-CSUS
Sacramento	224.240	-	KB6SJG	o141.3BI	KB6SJG
Sacramento	224.400	-	K6IS	o	N HillsRC
Sacramento	224.420	-	N6NMZ	o100.0	N6NMZ
Sacramento	224.680	-	N6MDJ	o	N6MDJ
Sacramento	224.700	-	AA6IP	o107.2	AA6IP
Sacramento	224.720	-	KG6XX	o162.2	RCARCS
Sacramento	224.980	-	AB6OP	o127.3e	AB6OP
Shingle Springs	224.580	-	N5GJP	o	N5GJP
Stockton	224.340	-	KI6FR	o141.3BI	R.E.LA.VA.
Stockton	224.620	-	WA6TCG	o	CVVHFFMC
Stockton	224.660	-	WA6SEK	o	WA6SEK
Vacaville	223.840	-	N6RDR	o156.7I	Condor
Vacaville	224.200	-	WV6F	o77.0	WestValRC
Vacaville	224.380	-	K6USW	or	Solano RC
West Point	223.800	-	WD6DKW	o123.0	B A R K
Woodland	224.120	-	KJ6MB	o141.3e	KJ6MB
SAN JOAQUIN VALLEY					
Angels Camp	224.040	-	KA6LSL	o	MtnVilyRG
Bakersfield	224.060	-	W6LIE	oel	KCCVARC
Bakersfield	224.420	-	W6PVG	ol	W6PVG
Bakersfield	224.540	-	WB6ODZ	o88.5	WB6ODZ
Bakersfield	224.640	-	WB6RHQ	o156.7I	Condor
Banta	224.080	-	WD6BPK	o	WD6BPK
Calaveras	224.360	-	WD6BPK	o156.7	FPRG

CALIFORNIA

Location	Output	Input	Call	Notes	Sponsor
Fresno	223.780	-	WB6JIT	o	CCAC
Fresno	223.820	-	K6KDM	o114.8el	5RG
Fresno	223.940	-	W6TO	o	FresnoARC
Fresno	224.380	-	KU6A	o	SSURRBP
Fresno	224.700	-	WB6DBJ	o156.7	SRG
Fresno	224.820	-	N6DL	o114.8el	KARC
Fresno	224.880	-	N6JXL	oael 141.3	CARP
Fresno	224.900	-	WD6BNO	oel	Condor
Fresno	224.940	-	WB6MCG	o100.0	WB6MCG
Fresno	224.960	-	WB6BRU	o	WB6BRU
Fresno	224.960	-	WD6BNO	o192.8e	WD6BNO
Merced	224.860	-	WB6FRM	o	WB6FRM
Modesto	224.140	-	WD6EJF	o	StnsIsARA
Santa Rita Pk	224.440	-	WB6VFZ	o100.0	KARC
Springville	224.760	-	WB6UCD	c	EARN
Tracy	224.980	-	WD6BPK	o156.7	Tracy Fire
SOUTH BAY					
Daly City	224.660	-	WL7OW	o123.0	FIL-AM Rng
Fremont	223.900	-	WA6PWW	o	TriCntyAR
Fremont	224.180	-	KU6V	o	KU6V
Fremont	224.420	-	KB6LCS	o156.7	KB6LCS
Fremont	224.540	-	WB6PHE	o	KA6HWI
Los Altos Hls	224.120	-	K6YQV	o	K6YQV
Los Gatos	223.860	-	WA0ZCR	o	WA0ZCR
Los Gatos	223.880	-	K6FJL	o	LCHPARC
Los Gatos	224.020	-	N6IZM	o88.5	N6IZM
Millbrae	224.060	-	WA6MNO	o88.5	WA6MNO
Milpitas	224.720	-	KA6S	o100.0	MARES
Morgan Hill	223.800	-	WA6YBD	o	WA6YBD
Morgan Hill	223.920	-	KI6KD	o	KI6KD
Pacifica	224.220	-	KA6EYH	o100.0	KA6EYH
Palo Alto	224.360	-	W6ASH	o100.0 elz	SPECS
Palo Alto	224.900	-	WA6EQS	o	MRRBG
San Jose	223.940	-	KD6RQM	o85.4 elBI	KD6RQM
San Jose	223.960	-	W6PIY	o88.5	W VilyARA
San Jose	224.000	-	KB6XN	o100.0l	KB6XN
San Jose	224.040	-	KE6IGD	o151.4e	Moose GRP
San Jose	224.080	-	WB6NWD	o107.2	WB6NWD
San Jose	224.100	-	WA2IBM	o156.7	IBM ARC
San Jose	224.140	-	WB6KHP	o	CFMA
San Jose	224.160	-	N6UUM	o107.2	GDICO
San Jose	224.200	-	W8FIV	c	ESA
San Jose	224.260	-	WB6OQS	o	SCVRS
San Jose	224.280	-	WA6GFY	oel	LARA
San Jose	224.320	-	KA6YZS	o100.0	KA6YZS
San Jose	224.340	-	WA7AI	o131.8	RFD Assoc
San Jose	224.460	-	WD6GYH	c	WD6GYH
San Jose	224.560	-	N6LKA	o123.0	N6LKA
San Jose	224.580	-	WB6NWD	o88.5l	WB6NWD
San Jose	224.600	-	K6GZK	o156.7	Condor

344 222-225 MHz

CALIFORNIA

Location	Output	Input	Call	Notes	Sponsor
San Jose	224.620	-	K6GZK	o	K6GZK
San Jose	224.640	-	WB6FIY	o100.0	NARF
San Jose	224.740	-	AA6HX	o	AA6HX
San Jose	224.860	-	KB6HDA	o	ATV STF
San Jose	224.940	-	WA6YCZ	o100.0	Batt Grp
San Jose	224.960	-	KE6IRZ	o107.2	KE6IRZ
San Jose	224.980	-	KU6U	o	KU6U
Saratoga	224.680	-	WB6KHP	o107.2	CFMA
Saratoga	224.800	-	NU6P	c	NU6P
Saratoga	224.880	-	N6PND	o107.2el	N6IZM
Sunnyvale	224.400	-	WB7DEW	o	WB7DEW
TAHOE SIERRA					
S Lake Tahoe	224.020	-	NR7A	oe	NR7A
S Lake Tahoe	224.640	-	WB6VVM	o	WB6VVM
Truckee	223.800	-	KJ6GM	o100.0	KJ6GM
Truckee	223.820	-	N4KS	o131.8l	PlacerS&R

CALIFORNIA SOUTH
BANDPLAN

222.010		WEAK SIG		thru	
222.050		WEAK SIG			
222.060		FM Simplex		Voice	
222.080		FM Simplex		Voice	
222.100		CW/SSB		Calling	
222.120		FM Simplex		Voice	
222.140		Packet	LAN	Low Level	
223.400		FM Simplex	T-Hunts	Voice	
223.420		FM Simplex		Voice	
223.440		FM Simplex		Voice	
223.460		FM Simplex		Voice	
223.480		FM Simplex		ARES	
223.500		FM Natl Calling			
223.520		FM Simplex		Voice	
223.540		Packet	MAN	Linking	
223.560		Packet	LAN	BBS FWD	
223.580		Packet	MAN	Linking	
223.600		Packet	Gen	BBS User	
223.620		Packet	dx clus	Linking	
223.640		Packet	Gen	Kbrd/Kbrd	
223.660		Packet	TCP/IP		
223.680		Packet	MAN	Linking	
223.700		Packet	MAN	Linking	
223.720		AUX-LINK		ControlChnl	
223.740		AUX-LINK		ControlChnl	
IMPERIAL COUNTY					
Quartz Pk	224.960	-	WB6YFG	c(ca)e	COUVRA
KERN COUNTY					
Copper Mtn	224.760	-	WB6UCD	c100.0	EdisonARN
Frazier Peak	224.140	-	WB6DGF	cl	AARC
Frazier Peak	224.720	-	N6XKI	o156.7	Condor
Inyokern	224.980	-	AB6DY	oa156.7	Condor
Observtry Rdg	224.420	-	W6PUG	o156.7	
Shirley Peak	224.640	-	WB6RHQ	oe156.7	Condor

CALIFORNIA

Location	Output	Input	Call	Notes	Sponsor
Tehachapi	224.440	-	WB6FYR	o94.8	
Tehachapi	224.700	-	WB6UCD	c100.0	EdisonARC
Tehachapi	224.920	-	WB6FYR	o94.8	
LOS ANGELES COUNTY					
Altadena	224.840	-	N6EHD	c(ca)	
Altadena	224.840	-	WB6PRR	c(ca)	
Arcadia	224.140	-	K6GCN	c(ca)l	Crossbar
Blue Ridge	224.480	-	KK6KU	o100.0	MRA
Castro Peak	224.340	-	N6ENV	o162.5	ENV RG
Catalina Isl	224.420	-	AA6DP	oel110.9	CARA
Contractors Pt	224.100	-	KM6AA	c(ca)e	WARptA
Contractors Pt	224.260	-	WB6ERQ	c(ca)	AFMA
Contractors Pt	224.480	-	K6VE	o110.9	MRA
Contractors Pt	224.660	-	WA6ZRC	o114.8	PARC
Diamond Bar	224.020	-	WA6DOD	c	
Hauser Peak	224.660	-	KK6KU	o110.9	MRA
Hollywood Hls	224.680	-	WA6MDJ	o(ca)e 114.8	BARC
Hollywood Hls	224.740	-	W6YEY	o(ca)141.3	
Hollywood Hls	224.840	-	K6BWA	c(ca)e	
Hollywood Hls	224.960	-	WB6DGF	cl	AARC
Johnstone Pk	223.980	-	W6NRY	oe103.5	EARS
Johnstone Pk	224.020	-	KA6DMH	o100.0	
La Canada	224.080	-	W6VIO	o156.7	JPL ARC
La Canada	224.700	-	WA6IEA	c	JPL ARC
Lancaster	224.180	-	WA6YVL	c	MPVHFS
Lancaster	224.200	-	KE6KT	oel107.2	
Long Beach	223.800	-	K6CHE	o156.7	LB CD
Loop Canyon	224.360	-	K6IYK	o(ca) 107.2	VERA
Loop Cyn Fire	224.860	-	N6ENV	o156.7	
Los Angeles	224.840	-	KS6K	c(ca)e	K6BWA
Montecito Hgts	224.920	-	N6WF	c(ca)l	ASTRO
Monterey Hls	224.440	-	WA6IWB	o100.0	SPARC
Mt Disapptmnt	224.300	-	K6CPT	oer100.0	LACoDCS
Mt Lee	223.880	-	WB6ELR	c	
Mt Lukens	223.860	-	WA6KTG	c	WestsdARC
Mt Lukens	224.040	-	WA6IBY	c	KARA
Mt Lukens	224.780	-	N6ENL	c	SCRN
Mt Wilson	224.320	-	WB9RNW	cl	
Mt Wilson	224.940	-	WA6DVG	o94.8	
Mt Wilson	224.980	-	K6KGS	c	
Newhall	223.980	-	WB6DZO	o110.9	
Oat Mtn	223.900	-	N6NFQ	o(ca)e 94.8	NVRA
Oat Mtn	224.200	-	N6MQS	o(ca)100.0	
Oat Mtn	224.400	-	WD6FZA	c(ca)e	PAPA
Oat Mtn	224.520	-	N6ENV	o156.7	ENV RG
Oat Mtn	224.580	-	N6BEU	o(ca)e 156.7	VGG
Palmdale	223.920	-	W6VPZ	o1100.0	NorthropRC
Palos Verdes	223.780	-	WA6TMJ	oe100.0	PVARs
Palos Verdes	223.840	-	KA6VHC	c	

346 222-225 MHz

CALIFORNIA

Location	Output	Input	Call	Notes	Sponsor
Palos Verdes	223.920	-	KA6MTO	c	RInGHlsRC
Palos Verdes	224.380	-	WB6MYD	o192.8	SoBayARC
Palos Verdes	224.600	-	KA6N	o100.0	HughesARC
Palos Verdes	224.620	-	W6VPZ	oel100.0	NorthropRC
Palos Verdes	224.660	-	W6GAA	o(ca)l 100.0	PARC
Pinon Hls	224.260	-	N6SWF	o156.7	
Saddle Peak	224.240	-	WA6DCJ	cel	Crossbar
Santa Anita Rdg	224.280	-	WA6CGR	o1100.0	SCEARA
Sherman Oaks	224.840	-	KS6E	c(ca)	K6BWA
Sunset Ridge	223.880	-	WB6ELR	c	ASTRO
Sunset Ridge	224.000	-	W6KAT	c(ca)e	SUNSETgrp
Sunset Ridge	224.060	-	KB6MQQ	c	
Sunset Ridge	224.160	-	WB6ELR	c(ca)el	ASTRO
Sunset Ridge	224.900	-	WB6TPG	c(ca)l	HROC RC
Table Mtn	223.960	-	WR6AZN	oel156.7	JPL ARC
Torrance	224.460	-	W6VRF	o131.8	
Tujunga	224.560	-	WA6MPG	oel67.0	
Valencia	224.840	-	KA6UFC	c(ca)e	K6BWA
Verdugo Peak	224.200	-	N6MQS	o123.0	
Whittier	223.820	-	KA6VHC	c	
Whittier Hls	224.120	-	N6CRG	o(ca)e 151.4	SEAR Grp

ORANGE COUNTY

Anaheim	224.220	-	WB6HRO	c	
Clemente Pk	223.900	-	N6NFQ	o156.7	NVRA
Costa Mesa	223.940	-	W6UPP	o(ca)el 151.4	LmnHtsRg
Fullerton	224.180	-	N6ME	o1103.5	WARA
Huntingtn Bch	223.760	-	N6GVO	oer94.8	
La'Habra	224.500	-	K6SYU	o162.2	AARA
Laguna Beach	224.700	-	KG6PV	o110.9	SOARA
Mission Viejo	223.960	-	N6QLB	c	SOC ARES
Santiago Peak	224.220	-	W6HIL	c151.4	Vulture
Santiago Peak	224.540	-	N6GJN	c	
Santiago Peak	224.640	-	KG6PV	c	SOARA
Santiago Peak	224.760	-	WB6UCD	c100.0	EdisonARN
Santiago Peak	224.800	-	WA6RTV	c(ca)e	SPARK
Santiago Peak	224.820	-	KJ6JY	o156.7	Condor
Santiago Peak	224.880	-	WB6QWR	obi123.0	RALAC
Santiago Peak	224.980	-	K6KGS	cel	
Sierra Peak	223.760	-	W6KRW	oer110.9	OC RACES
Temple Hill	224.700	-	KG6PV	o110.9	SOARA
Toro Peak	224.180	-	WB6RHQ	o156.7	Condor
Yorba Linda	224.840	-	WA6MTM	c(ca)	

RIVERSIDE COUNTY

Anza	224.360	-	W6HIL	c	Vulture
Blythe	224.660	-	KB6LJO	o(ca)l LITZ 156.7	PARC
Blythe	224.760	-	WB6UCD	c156.7	EdisonARN
Box Springs	224.460	-	W6UBQ	o110.9	
Cactus City	224.320	-	WB6UCD	c131.8	EdisonARN
Chuckawalla Mtn	224.700	-	N6GJN	c	

CALIFORNIA

Location	Output	Input	Call	Notes	Sponsor
Corona	224.440	-	KB6ONO	o107.2	
Corona	224.680	-	KB6DOL	o141.3	CNRUG
Hemet	224.120	-	KM6PB	oe110.9	
Lake Elsinore	223.940	-	N6UTA	o136.5	
Palm Desert	224.920	-	KJ6JY	oae156.7	
Palo Verde/ Blythe	224.220	-	KB6QGW	o151.4	
Perris	224.240	-	KC6YLK	o82.5	
Riverside	223.920	-	WV6L	oe127.3	
Riverside	224.980	-	KA6RVK	c	
Santa Rosa Mtn	223.880	-	WA6HYQ	or110.9	
Toro Peak	224.100	-	N6GJN	c	SPRS
Yucca Valley	224.740	-	KC6YLK	o136.5	
SAN BERNARDINO COUNTY					
Alta Loma	224.280	-	WB6ZSU	o127.3	SCEARA
Barstow	224.280	-	NW6H	o100.0	
Crestline	224.200	-	N6QCU	c	GTE EARC
Crestline	224.860	-	W6JBT	oe77.0	CBARC
Keller Peak	224.340	-	N6ENV	o156.7	ENV RG
Mt Rodman	224.080	-	KC6KUY	o131.8	
Rim Forest	224.260	-	N6KZB	o110.9	
Running Sprgs	224.560	-	WB6IVS	o(ca)e110.9	
Upland	224.360	-	N6CRF	c	
Upland	224.580	-	K6PQN	o(ca)88.5	
Victorville	223.840	-	K6SMM	o156.7	Condor
SAN DIEGO COUNTY					
Chula Vista	223.760	-	N6PTF	c	
Chula Vista	224.940	-	KK6KD	o107.2	
Cuyamaca Peak	224.160	-	WB6WUI	cl	
El Cajon	224.620	-	WB6SYD	o(ca)z 127.3	Crest ARC
La Jolla	224.600	-	KB6LJQ	o(ca)el 107.2	PARC
La Mesa	223.880	-	WA6HYQ	o(ca)elz	107.2
Laguna	224.060	-	WB6WLW	o107.2	SANDRA
Lyons Peak	223.800	-	WD6APP	c	SD RACES
Mira Mesa	224.260	-	N6VVZ	o107.2	FILAMARS
Mission Hills	223.800	-	WD6APP	c	SD RACES
Mt Helix	224.020	-	WB6TOP	c	HELIX RG
Mt Otay	223.860	-	KN6KM	o107.2	SoBayRG
Mt Otay	224.200	-	N6ICC	o107.2	SANDRA
Mt Otay	224.400	-	WV6H	c	
Mt Otay	224.680	-	WA6VLF	cl	
Mt Otay	224.980	-	K6KGS	c(ca)l	
Mt Palomar	224.900	-	WD6HFR	oe107.2	SD 220C1b
Mt San Miguel	224.460	-	KE6OHW	o107.2	
Palomar Mtn	223.980	-	WA6RKK	o107.2	
Point Loma	224.000	-	WV6H	o107.2	
Point Loma	224.280	-	N6WXL	o114.8	SDRG
San Diego	223.960	-	WD6APP	o107.2	
San Diego	224.600	-	KD6AEA	c	
San Diego	224.720	-	AH6CW	c	
San Diego	224.740	-	W6GIC	oe107.2	

**348 222-225 MHz
CALIFORNIA-COLORADO**

<i>Location</i>	<i>Output</i>	<i>Input</i>	<i>Call</i>	<i>Notes</i>	<i>Sponsor</i>
San Diego	224.920	-	WB6RHL	o(ca)lz 107.2	ECRA
San Marcos	224.140	-	N6UKO	o(ca)e156.7	
San Marcos	224.440	-	KM6VH	o(ca)ez156.7	
Santee	224.080	-	WA6BGS	o(ca)z 107.2	ECajonARC
Woodson	223.800	-	WD6APP	c	SD RACES
SAN LUIS OBISPO COUNTY					
San Luis Obispo	224.580	-	WB6NYS	o151.4	
SANTA BARBARA COUNTY					
Brush Peak	224.000	-	WA6RUJ	o(ca) 156.7	Condor
Gibraltar Pk	224.800	-	K6RCL	c(ca)	GARP
Goleta	224.160	-	K6TZ	o131.8	SBARC
Goleta	224.660	-	K6RCL	o131.8	GARP
La Cumbre Pk	224.080	-	K6TZ	orel131.8	SBARC
Lompoc	224.820	-	WB6BGK	o(ca)elz 141.3	Condor
Santa Barbara	224.560	-	N6HPB	o131.8	
Santa Cruz Is	223.920	-	K6TZ	oer131.8	SBARC
Santa Ynez Pk	224.120	-	K6TZ	oer131.8	SBARC
Santa Ynez Pk	224.800	-	K6RCL	c	
Santos Peak	224.500	-	WB6BGK	c141.3	MCARC
VENTURA COUNTY					
Laguna Peak	224.180	-	WD6EBY	o156.7	
Rasnow Peak	223.960	-	N6CFC	o141.3	
Rasnow Pk	223.940	-	WB6RHQ	o156.7	Condor
Simi Valley	224.060	-	WB6WEY	o156.7	SVRA
South Mtn	224.100	-	WA6ZSN	pkt	SMRA
Sulphur Mtn	224.020	-	WB6ZTR	o(ca)elr 127.3	SMRA
Thousand Oaks	224.700	-	WD6CCS	o(ca)e156.7	
Thousand Oaks	224.880	-	W6UJX	c	
COLORADO					
STATEWIDE					
Statewide	224.040	-		tSNP	
Statewide	224.280	-		tSNP	
Statewide	224.440	-		tSNP	
Statewide	224.500	-		tSNP	
Statewide	224.540	-		tSNP	
Statewide	224.660	-		tSNP	
Statewide	224.920	-		tSNP	
BOULDER					
Boulder	224.020	-	WØIA	o	RkyMtVHFS
Boulder	224.600	-	WØRM	oa	WØRM
Boulder	224.860	-	WØDK	oe	BoulldrARC
COLORADO SPRINGS					
Colorado Spr	224.060	-	WØYNE	c	PikePkFMA
Colorado Spr	224.100	-	N3EUA		CARN
Colorado Spr	224.820	-	WØNR	o	WØNR
Colorado Spr	224.960	-	NØISV	o(ca)LITZNØISV	

COLORADO-CONNECTICUT

Location	Output	Input	Call	Notes	Sponsor
Monument	223.920	-	W6LVW	oa	W.I.N.O.
DENVER					
Brighton	224.300	-	KF0OA	o	KF0OA
Denver	223.980	-	KE0JM	ot100.0	NoGrnMtRC
Denver	224.000	-	N0MHU	o	RckyMtnRL
Denver	224.180	-	K9UL	oe100.0	JGMR
Denver	224.340	-	KQ0J	o(18)	SARES
Denver	224.640	-	WA0KBT	oe	Denver RL
Denver	224.680	-	WD0E	o	WD0E
Denver	224.700	-	N0AFI	t(ca)l	N0AFI
Denver	224.740	-	W0IJR	o	ARA
Denver	224.780	-	N0CFM	o	IntrMtnRG
Denver	224.880	-	KE0JM	ot100.0	NoGrnMtRC
Denver	224.980	-	WD0FVW	o(ca)e (12)xz	CoRptAssn
Fort Lupton	224.400	-	KA0NNO	o	KA0NNO
Golden	224.100	-	WA0UCQ	c	FrntierRG
Lafayette	224.760	-	N0HUM	o	N0HUM
GRAND JUNCTION					
Grand Jct	224.240	-	KB0SW	c	KB0SW
Grand Jct	224.260	-	WA4HND	oe	WA4HND
GREELEY					
Greeley	224.940	-	WB6AVV	o	WARS
LONGMONT					
Longmont	223.940	-	N0EC	o(ca)	N0EC
LOVELAND					
Loveland	224.140	-	KD0GD	o	LovlandRA
NORTHEAST					
Brush	224.460	-	WD0AUN	o	WD0AUN
PUEBLO					
Canon City	223.960	-	WD0EKR	o	RylGrgHC
Pueblo	224.260	-	ND0Q	ox	Pueblo HC
Pueblo	224.720	-	KE0PA	oae	KE0PA
SOUTH CENTRAL					
Walsenburg	224.320	-	N0BDK	oe(15)	RRA
WEST CENTRAL					
Glenwood Spr	224.020	-	KB0SMW	oex	SCARC
CONNECTICUT					
FAIRFIELD					
Bethel	224.320	-	KZ1Z	o	Bethel EDA
Bridgeport	224.960	-	W1BHZ	PL 4Z	W1BHZ
Danbury	223.960	-	W1QI	oe	CARA
Fairfield	224.100	-	N3AQJ	o	FAIRFIELD
HARTFORD					
Avon	224.940	-	KB1GA	oaez	WA1RYZ
Bristol	224.220	-	WA1IXU	oaelz PL	WA1IXU
Newington	224.840	-	W1AW	o	ARRL
Rocky Hill	224.780	-	KJ1Q	o	KJ1Q
Vernon	224.780	-	KJ1Q	o	KJ1Q
Wethersfield	224.680	-	KA1DFH	o	KA1DFH
LITCHFIELD					
New Milford	224.720	-	KA1RFM	o	Cndlwd RA

350 222-225 MHz

CONNECTICUT-DISTRICT OF COLUMBIA

Location	Output	Input	Call	Notes	Sponsor
Torrington	223.780	-	KJ1M	o	PVRA
Watertown	224.040	-	KB1ALU	o PL 5Z	KB1ALU
MIDDLESEX					
East Haddam	224.660	-	K1IKE	aez PL 5A	K1IKE
Killingworth	224.340	-	W1BCG	oe PL5A	Shore LINE
NEW HAVEN					
Ansonia	224.420	-	KA1LSD	oe	Ansonia CD
Meriden	224.360	-	KA1NPO	PLXB1Z	KA1NPO
Meriden	224.800	-	K1HSN	o PL XB	
SOUTHINGTN					
Milford	223.880	-	WA1YQE	o(ca) PL 5Z	COASTLINE
N Branford	224.060	-	N1HAX	or	Nbcd/ARES
Naugatuck	224.460	-	WA1NQP	ce	WA1TBP
New Haven	224.180	-	WA1UFC	o	WA1UFC
NEW LONDON					
Groton	223.960	-	KA1PQB	oe	SCRAMS
Ledyard	224.380	-	NE1A	PL 1A	NE1A
Montville	224.820	-	WA1IXU	oaelz PL 2Z	WA1IXU
New London	224.260	-	KS1I	oe	SCRAMS
Norwich	224.080	-	N1FLU	PL 5A	N1FLU
Salem	224.140	-	NE1A	PL 1A	NE1A
SOMERSET					
Warrenville	223.780	-	KX2Z	aertz PL M1	KX2Z
TOLLAND					
Hebron	224.700	-	N1CBD	PL 5A	N1CBD
N Coventry	224.020	-	K1JCL	ol	K1JCL
Vernon	224.120	-	WA1KGQ	o PL 2A	PVRA
WINDHAM					
Hampton	224.280	-	KJ1Q	o	HRVRC
DELAWARE					
ALL					
ALL	223.800	-		SNP	
MILFORD					
Greenwood	224.440	-	KD3GS		CSARC
SOUTH					
Dagsboro	224.880	-	KA3TWG	I	KA3TWG
Delmar	224.020	-	N3FJM		DARC
Millsboro	224.840	-	K3JL	eaz911	SussexARA
WILMINGTON					
New Castle	224.220	-	KA3TWG	ea	Penn-Del
Newark	224.540	-	WB2LSP	al	WB2LSP
Newark	224.720	-	N3JCR	a	+N3JFS
Wilmington	224.000	-	K3WAJ	I	K3WAJ
DISTRICT OF COLUMBIA					
ALL					
ALL	223.800	-		SNP	

DISTRICT OF COLUMBIA-FLORIDA

<i>Location</i>	<i>Output</i>	<i>Input</i>	<i>Call</i>	<i>Notes</i>	<i>Sponsor</i>
WASHINGTON DC AREA					
Washington	223.820	-	N3DPD	al	N3DPD
Washington	224.500	-	W3NKF	a	NRL ARC
FLORIDA					
CENTRAL					
Clermont	224.820	-	KR4Q	oe	KR4Q
DeLand	224.000	-	KE8MR		KE8MR
Fern Park	224.200	-	WA4JNG	o(ca)et	WA4JNG
Orlando	223.960	-	W8ANK	o	W8ANK
Orlando	224.400	-	WB4HZQ	oalz	W4WJB
Orlando	224.460	-	WA4JNG	oexr	WA4JNG
Orlando	224.700	-	KC4NEQ	oe	KC4NEQ
Orlando	224.940	-	W8ANK	o	W8ANK
DEEP SOUTH					
Key West	224.260	-	KD6ZZ	o(ca)z	KD6ZZ
EAST CENTRAL					
Cocoa	224.500	-	N4LEM	or	N4LEM
Palm Bay	224.860	-	AB4VA	o	AB4VA
NORTH CENTRAL					
Gainesville	224.160	-	K4DPZ	ol	GARS
Ocala	224.020	-	K3AAF	oael	K3AAF
Ocala	224.100	-	N4KIM	oe	N4KIM
NORTHEAST					
Jacksonville	224.940	-	NS4R	o(ca)l 1A	MARC
St Augustine	223.940	-	W3TAT	o	W3TAT
NORTHWEST					
Crestview	224.900	-	KD4NHT	oel	KD4NHT
Mossy Head	224.820	-	KD4NHT	o1Z	KD4NHT
SOUTH					
Boca Raton	224.140	-	WB4EJE	c	WB4EJE
Carol City	224.860	-	WB4WIP	oaebi	WB4WIP
Coral Gables	224.200	-	W4RNV	oe	SFFA
Coral Springs	224.180	-	AC4KQ	e	WA4EMJ
Davie	224.080	-	WA4EMJ	e	WA4EMJ
Fort Lauderdale	224.040	-	WA4QQR	cl	WA4QQR
Fort Lauderdale	224.920	-	KE4FG	o(ca)el (bi)	KE4FG
Hialeah	223.940	-	WA4UYV	ot	WB4IVM
Hialeah	224.060	-	WB4IVM	o(ca)et	WB4IVM
Hialeah	224.120	-	KD4DHG	oelt	KD4DHG
Hialeah	224.260	-	KA4GAQ	c2Z	KA4GAQ
Hialeah	224.580	-	WA4TPW	o(ca)t	WA4TPW
Hialeah	224.940	-	KB4ZWF	o	KB4ZWF
Hollywood	224.560	-	KD4MGR	o(ca) 1A	KD4MGR
Hollywood	224.600	-	KD4MGR	(ca)1A	KD4MGR
Kendall	224.020	-	KB4JDE	oel	KC4QLV
Miami	223.920	-	KC4QLV	o(ca)e	KC4QLV
Miami	223.980	-	KF4OJ	o(ca)	KF4OJ
Miami	224.000	-	AE4EQ	o(ca)	AE4EQ
Miami	224.300	-	WD4DPS	bi l 1Z	WD4DPS
Miami	224.440	-	KC4GRB	oatebi	KC4GRB
Miami	224.500	-	WD4NLG	oel 2Z	WD4NLG

**352 222-225 MHz
FLORIDA-GEORGIA**

<i>Location</i>	<i>Output</i>	<i>Input</i>	<i>Call</i>	<i>Notes</i>	<i>Sponsor</i>
Miami	224.620	-	WA4TCE	c	WA4TCE
Miami	224.700	-	KA4ZAY	cetl	KA4ZAY
Miami	224.780	-	KC4MVR	o(ca)bie	KC4MVR
Miami	224.880	-	KD4BBM	o(ca)1Alr	KD4BBM
Miami	224.900	-	KO4UX	oael	KO4UX
Miami	224.980	-	WD4RXD	oabi	RCdeCuba EnExilio
Miami Beach	224.540	-	KB4JDE	ol	KB4JDE
Miami Beach	224.740	-	WA4LWN	o(ca)e	WA4LWN
Miami South	224.660	-	WB4ESB	oe	SIRA
North Miami	224.100	-	KC4MND	o	KC4MND
Plantation	224.760	-	W4AB	o(ca)eR	BARC
Plantation	224.960	-	KB4JFS	(ca)e	WA4EMJ
Pompano Beach	223.960	-	KB4JDE	o	KB4JDE
Pompano Beach	224.460	-	WA4EMJ	ote	GCARA
Pompano Beach	224.680	-	WA4VEF	(ca)	WA4EMJ
Sunrise	224.840	-	WB4EHG	o(ca)e	Racal-Milgo
W Palm Beach	223.920	-	W4PHL	oeR	PB EM
W Palm Beach	224.340	-	WB4FPB	o	PB RA
W Palm Beach	224.720	-	KB4MRX	o(ca)el	SEF RA
Wilton Manors	224.800	-	N4WWM	(ca)e	WA4EMJ
SOUTH CENTRAL					
Avon Park	224.640	-	K4CS	o	K4CS
Okeechobee	224.100	-	KF4EA	ox	KF4EA
SOUTHEAST					
Stuart	224.600	-	KB4VOL	o	MC ARA
SOUTHWEST					
Fort Myers	224.520	-	WA4PIL	o(ca)e 4ZWC	RC
Naples	224.360	-	N8ANV	o	N8ANV
Naples	224.380	-	KD4OZW	oe XZ	KD4OZW
WEST CENTRAL					
Brooksville	224.900	-	WD9JGI	c	WD9JGI
Clearwater	224.780	-	KE4ZYU	oler	TBARA
Clearwater	224.940	-	WB4BZF	oer	CARS
Dunnellon	224.920	-	W4UEA	oater	W4UEA
Lakeland	224.120	-	KT4LL	o(ca)elr	KT4LL
Largo	224.220	-	KO4CR	o(ca)el	KO4CR
Largo	224.440	-	KF4APU	oelr	ARES
New Port Richey	224.540	-	WA4GDN	oelr	GC ARC
Pinellas Park	224.840	-	KF4BRM	o1Al	Wormhole
Port Richey	224.860	-	WD8MVU	o	WD8MVU
Sarasota	224.160	-	KF4DMP	oaYBe	KF4DMP
Sarasota	224.320	-	WA3LKW	oe	WA3LKW
St Petersburg	223.940	-	KF4CCH	oael	MRA
St Petersburg	224.380	-	K4LK	ol	K4LK
St Petersburg	224.660	-	WA4AKH	o	SPARC
St Petersburg	224.880	-	KR4U	oae	KR4U
Tampa	223.980	-	KC4HAZ	oerl	KC4HAZ
Tampa	224.740	-	W4WWW	oe	FC RA
Tampa	224.980	-	KA4HRF	oe	KA4HRF
GEORGIA					
Acworth/Atl	224.320	-	N4MTA	o(ca)ezt100.0	

GEORGIA

Location	Output	Input	Call	Notes	Sponsor
Acworth/Atl	224.500	-	N4MTA	o(ca)ezt 100.0	DELTA 4
Alpharetta	224.580	-	NX90	o(ca)e RB	RFACRES
Alpharetta	224.860	-	KC4JNN	oaezIRBt 100.0	KC4JNN
Alpharetta #	224.840	-	WB6RTH	oaezIRB	C.A.R.E.S.
Atlanta	224.280	-	N4BLR	o	
Atlanta	224.340	-	W4DOC	oet146.2	ATL RC
Atlanta	224.560	-	W4DOC	oet146.2	ATL RC
Atlanta	224.820	-	KK4C	o	M A TS
Atlanta-NE	224.200	-	KC4OVY	o(ca)eRBt	100.0
Atlanta/Bell	224.620	-	W4PME	o(ca)ez	
Atlanta/Marietta	224.120	-	N4NFP	oaeIRBt	118.8
Atlanta/Marietta	224.440	-	N4NEQ	o(ca)el RBt	BIG Shanty 118.8
Atlanta/Marietta	224.960	-	PT2RFL	o(ca)ezRBt	100.0
Augusta	224.200	-	AA4UA	oae	AA4UA
Augusta	224.940	-	WB4KXO	o(ca)	
Baldwin	224.100	-	WS4F	o	SPARC
Biskey Mtn	224.160	-	KC4JNN	oaezIRBt 100.0	KC4JNN
Brunswick	224.180	-	N3GLC	o	N3GLC
Cartersville	224.600	-	N4GIS	o(ca)ezRB	
Clayton	224.720	-	K14WR	o	4-LANDERS
Cleveland	224.380	-	N4RBT	o(ca)RB	
Conyers #	224.020	-	WB4JEH	ol	
Cumming	224.980	-	K4JSR	o(ca)l	
Dallas	224.180	-	N4YDX	oel	
Dallas	224.540	-	N4YEA	o(ca)e	N4YEA
Dallas	224.700	-	KE4ZTA	o(ca)ezRB	
Dalton	224.360	-	N4BZJ	caet	
Dalton	224.460	-	N4BZJ	ot118.8	N4BZJ
Dalton	224.680	-	N4BZJ	o	7.135 RG
Dalton	224.740	-	N4KVC	czRBt	
Fort Mountain	224.920	-	KD4JBQ	caezRBt	107.2
Fort Mtn/Chat	224.240	-	N4YYD	o(ca)ezRBt	71.9
Gainesville	224.460	-	W4ABP	o	
Loganville #	224.640	-	WB6RTH	oaezIRB	C.A.R.E.S.
Macon	224.660	-	W4BKM	o	Macon ARC
Marietta	224.260	-	KV4L	o(ca)e	KV4L
Marietta	224.900	-	WA4QPL	o(ca)z	
Norcross	224.480	-	KB4PRH	o	KB4PRH
Pine Log Mtn	224.520	-	KE4AIS	o(ca)ezRB	
Ringgold	224.640	-	W4ABZ	o(ca)	
Rockmart	224.780	-	KC4KLW	o	KC4KLW
Snellville	224.920	-	KR4KS	o	MARCEL
Stone Mtn #	224.760	-	W4BOC	o	Alford MEM
Temple	224.300	-	KC4NYV	oe	KC4NYV
Thomasville	224.320	-	N4JBF	oal	
Valdosta	224.460	-	KBØY	o(ca)eaRBt	141.3
Waleska	224.140	-	KD4ALC	oe	
Waleska	224.940	-	N4GIS	o(ca)ezRB	

354 222-225 MHz

GEORGIA-ILLINOIS

Location	Output	Input	Call	Notes	Sponsor
Warner Robins	224.840	-	AC4MU	oaezRB	MID GA
Watkinsville #	224.420	-	KD4AOZ	ct	KD4AOZ
Yorkville	224.880	-	WD4LUQ	oeRBt77.0	
HAWAII					
	222.260	+			
	222.280	+			
	222.360	+			
	222.380	+			
	222.400	+			
	223.300	223.900			
	223.320	223.900			
KAUAI					
Hanama	223.940	-	KH6BFU	o	KH6BFU
Lihue	224.700	-	KH6JJC		KH6JJC
OAHU					
Ewa	224.060	-	NH6WP	ol	Ohana ARC
Haleiwa	222.160	+	KH6LJ	ol	Oahan
Honolulu	223.720	-	KX6FU	c	KX6FU
Honolulu	224.100	-	NH6XO		NH6XO
Honolulu	224.500	-	KH6JPL	oel	GTEARC
Leeward Oahu	222.340	+	KH6XP	o	Ohana ARC
Pearl City	223.890	222.380	KH6JIW		KH6JIW
Pearl City	223.900	-	KH6JIW		KH6JIW
Wailua	224.020	-	KH6LJ		
IDAHO					
IACC AREAS					
SNP	224.720	-	SNP		
SNP	224.840	-	SNP	SNP 88.0	
LEWISTON					
Lewiston	224.100	-	KB7IAW	link	
SOUTHWEST					
Boise	223.940	-	KB7ZD	o	KB7ZD
Boise	224.100	-	WA7MXN	c	WA7MXN
Boise	224.500	-	WB7DOW	ol	WB7DOW
ILLINOIS					
CENTRAL					
Greenville	224.140	-	W9KXQ	o	W9KXQ
Greenville	224.440	-	W9KXQ	o(ca)elz	OVARC
CHICAGO					
Chicago	223.840	-	W9WBY	o110.9	DEVRY
Chicago	224.020	-	KB9MXI	t	TMCARC
Chicago	224.060	-	KD9ZH	o	KD9ZH
Chicago	224.100	-	WA9ORC	o(ca)	CFMC
Chicago	224.480	-	KD9FA	ol	ACLR
Chicago	224.720	-	KA9QPZ	o(ca)el 114.8	WSNSTV ARC
Chicago	224.860	-	W9SRO	ol107.2	CFAR
NORTH CENTRAL					
Creston	224.900	-	N9FWN	t	N9FWN
Dixon	224.600	-	WD9CJB	oe	WD9CJB

ILLINOIS

Location	Output	Input	Call	Notes	Sponsor
Freeport	224.920	-	KA9NEA	o(ca)e 100.0	KA9NEA
NORTHEAST					
Batavia	224.400	-	W9XA	oel	W9XA
Bolingbrook	224.540	-	WA9DIP	o(ca)ez	BARS
Buffalo Grove	224.580	-	WB9TAL	o(ca)l 110.9	ARCOMLGE
Carpentersville	224.340	-	WB9EEA	oelr88.5	WB9EEA
Clarendon Hills	224.680	-	W9DUP	o	DARC
Darien	223.980	-	WB9ZNL	oael	W.C.A.R.S.
Downers Grove	224.920	-	NK9M	o(ca)	NK9M/DARN
Elgin	223.960	-	WD9IQY	oael	AARC
Glen Ellyn	224.140	-	W9CCU	oaelrz	WCRA
Glendale Hgts	224.640	-	WA9E	oerz 110.9	HRTS
Glenview	224.600	-	W9AP	o110.9	NORA
Gurnee	224.080	-	W9MAB	o(ca)e	Gurnee RG
Hampshire	223.920	-	W9ZS	o(ca)z	W9ZS
Hazel Crest	224.180	-	WA9ORC	o	CFMC
Joliet	223.820	-	W9OFR	oaelz	WCARL
Lisle	224.360	-	AF9M	oaelz 110.9	FUBAR
Marengo	224.840	-	WA9UNA	o114.8	WA9UNA
Mt Prospect	223.900	-	WB9UOM	o(ca)el	ORD 220
Naperville	224.200	-	WB9MDM	or110.9	WB9MDM
New Lenox	224.420	-	N2BJ	oae	N2BJ
Oak Brook	224.880	-	W9JB	oae	JBARS
Oak Park	224.620	-	KA9SEQ	o(ca)el	LIDFAR
Orland Park	224.940	-	N2BJ	oer	ARC
Palatine	224.240	-	KA9REN	o(ca)	CHI-NET
Park Ridge	224.780	-	WB9TRT	oa	FAROUT
Rolling Meadows	224.380	-	WB9WNK	oal	MATS
Schaumburg	223.940	-	N9EP	ol110.9	WRC
Schaumburg	224.560	-	K9EL	ol	EGDXA
Schaumburg	224.660	-	WB9YBM	o	EARS
Schaumburg	224.760	-	N9CXQ	o(ca)elrz 110.9	NAPS
Schiller Park	224.980	-	WB9AET	o(ca)r 110.9	WAFAR
Skokie	224.260	-	WB9KNX	oa	SRG
Wheaton	224.820	-	KF9OA	or110.9	DART
Winnetka	224.320	-	WB9FRM	ol	NSRC
Woodstock	224.700	-	KA9VNV	o(ca)elrz 100.0	KA9VNV
NORTHWEST					
East Moline	224.100	-	AB9W	o	NN9K
Lanark	224.860	-	WB9NLQ	o	SRG
PEORIA					
Dunlap	224.080	-	N9BBO	o(ca)el 156.7	N9BBO
QUAD CITIES					
East Moline	224.100	-	NN9K	o	NN9K

356 222-225 MHz

ILLINOIS-INDIANA

Location	Output	Input	Call	Notes	Sponsor
ROCKFORD					
Rockford	223.880	-	N9CWQ	o	RARA
Rockford	224.040	-	K9AMJ	o(ca)elr	K9AMJ
Rockford	224.280	-	N9CWQ	oae	N9CWQ
Rockford	224.440	-	K9AMJ	o(ca)elr	K9AMJ
SOUTH					
Johnston City	224.860	-	W9AKW	o	W9AKW
SPRINGFIELD					
Springfield	224.680	-	WS9V	o(ca)elrz	MR. DX
ST LOUIS					
Belleville	224.120	-	K9GXU	oarz	STCARC
Caseyville	224.480	-	KA9YMH	o	KA9YMH
Collinsville	224.060	-	W9AIU	o(ca)lr	Egyptn RC
Fairview Hgts	224.700	-	KA9ZRQ	o(ca)elz	KA9ZRQ
Godfrey	224.300	-	N9GGF	tel	N9GGF
Godfrey	224.400	-	WV9M	oelr	WV9M
Mascoutah	224.200	-	AA9ME	ol	AA9ME
WEST CENTRAL					
Galesburg	224.020	-	N9DH	oaz	KCERG

INDIANA

Recommended Subaudible tones for Indiana

(all bands)

Northwest	173.8 / 131.8
Northeast	97.4 / 141.3
West Central	88.5 / 151.4
Indianapolis Area	88.5 / 151.4
East Central	127.3 / 82.5
Southeast	103.5 / 146.2
Southwest	107.2 / 136.5

BROOKVILLE

Brookville	224.280	-	N9HHM	oael	N9HHM
Brookville	224.320	-	N9HHM	oael	N9HHM

CENTRAL

Bloomington	224.780	-	K9KTH		BBS
Indianapolis	224.800	-	WB9PAR		WB9PAR
Indianapolis	224.920	-	N9ARQ		ICE
Indianapolis	224.980	-	WD9EZK		WD9EZK
Martinsville	224.660	-	N9AJS		MCRA
Martinsville	224.840	-	N9FUT		N9FUT
Shelbyville	224.440	-	W9JUQ	oel	BRV-ARS

EAST CENTRAL

Chesterfield	224.100	-	WD9AQA		WD9AQA
Eaton	224.600	-	W9KFO		W9KFO
Greensburg	224.220	-	WD9EME		WD9EME
Hartford City	224.560	-	W9NPA		BARS
Muncie	223.920	-	WB9HXG	oel	MAARC
Muncie	224.700	-	WD9HQH	oe	ERRA
New Castle	224.180	-	KA9QIG	o(ca)	HCoWA
Parker City	224.040	-	K9EKP		PC 220ARC
Richmond	224.740	-	KC9TR		KC9TR
Rushville	224.360	-	K9PQP		BAMS

INDIANA-IOWA

Location	Output	Input	Call	Notes	Sponsor
HARTSVILLE					
Hartsville	223.700	-	WD9EME		WD9EME
NORTH CENTRAL					
Elkhart	224.900	-	KA9QVM		EC RA
Plymouth	224.500	-	K9ZLQ		K9ZLQ
South Bend	223.980	-	WB9YPA		FM98
NORTHEAST					
Angola	224.940	-	WB9DGD		STARS
Auburn	224.220	-	N9DCB		N9DCB
Fort Wayne	224.480	-	KA9SLN	o(ca)el	KA9SLN
Fort Wayne	224.880	-	K9LSB		NIUA-HAMS
Huntington	224.860	-	WB9GEO		WB9GEO
North Webster	224.160	-	N9SBH	c131.8	IRDF+CS
NORTHWEST					
De Motte	224.580	-	KA9WIE	o	KA9WIE
Fowler	224.960	-	WA9KLZ	o	WA9KLZ
Hammond	224.000	-	KA9DGX		KA9DGX
Lake Station	224.040	-	KA9UDK		POLARES
St John	224.460	-	WA9JLN		WA9JLN
Valparaiso	224.120	-	N9FB		N9FB
Valparaiso	224.740	-	NC9L	ol	NC9L
SOUTHEAST					
Floyds Knobs	224.820	-	W4MOP		W4MOP
SOUTHWEST					
Evansville	224.760	-	N9APA		N9APA
Linton	224.440	-	N9LAX		LARG
Vincennes	224.600	-	NT9H	oe	NT9H
WEST CENTRAL					
Terre Haute	224.300	-	N9IAH		N9IAH
IOWA					
CEDAR RAPIDS					
Cedar Rapids	224.340	-	W0GQ	AX.25 56Kb	CVARC
Cedar Rapids	224.940	-	W0HUP	o(ca)lz	CRRA
COUNCIL BLUFFS					
Council Bluffs	224.060	-	W0JJK	ol	W0JJK
DES MOINES					
Des Moines	222.053	-	K0HTF	BCN	K0HTF
Des Moines	224.820	-	WD0FIA	o(ca) exWx	RACES +KA0TLJ
Des Moines	224.980	-	WD0FIA	o(ca)114.8 elxWx	+KB0BHO RACE
Grimes	224.540	-	N0INX	oaex 118.8	WstsdComm
NORTHWEST					
Alta	224.100	-	WA0G	o	WA0C
SIOUX CITY					
Sioux City	224.120	-	K0AAR	o	SARA
WATERLOO					
Waterloo	224.900	-	W0MG	o-136.5el	INE IA RAA

358 222-225 MHz

KANSAS-MAINE

Location	Output	Input	Call	Notes	Sponsor
KANSAS					
NORTH CENTRAL					
Concordia	224.860	-	WBØSVM	ol	NCK RC
NORTHEAST					
Gardner	224.780	-	WBØKRX	o(ca)ez	WBØKRX
Lawrence	224.300	-	NØAOL	oe	NØAOL
McLouth	224.600	-	NØEUH	c(ca)eIR	BYRG
Olathe	224.940	-	WØQQ	o(ca)e	SFTARC
Shawnee	223.940	-	WAØCBW	o	WAØCBW
Shawnee	224.540	-	KC2ARC	oat 131.8	KC220ARC
SOUTH CENTRAL					
Wichita	224.060	-	KFØM	oe	ARATA
KENTUCKY					
Ashland	223.940	-	KF4DTJ	o	
Augusta	223.920	-	KC4UXD	o(ca)	
Irvine	224.940	-	AD4RU	o(ca)ez	
Lancaster	224.560	-	KD4RXF	o(ca)	
Lexington	224.420	-	AC4AO	oaezl	AC4AO
Lexington	224.800	-	KR4BD	o	KR4BD+
Louisville	224.300	-	KA4MKT	oe	
Louisville	224.700	-	N4RBL	oet151.4	
Louisville	224.820	-	W4MOP	o(ca)	
Middlesboro	224.120	-	AA8NA	ot82.5	AA8NA
Pikeville	224.580	-	WB4F	o	KH RC
Pikeville	224.620	-	KD4DAR	oRB	
Somerset	224.300	-	N4AI	oezRB	
Somerset	224.880	-	N4AI	oel	
Somerset #	224.100	-	KA4UHL	oaez	
Versailles	224.220	-	AD4CR	o(ca)ezRB	
LOUISIANA					
STATEWIDE					
Shared	224.600	-		SNP	
BATON ROUGE					
Baton Rouge	224.060	-	KC5BMA	oelr	RASC
COVINGTON-SLIDELL					
LaCombe	224.660	-	AA5UY	c	AA5UY
Madisonville	224.140	-	W5NJJ	oe	NLakeARC+
NEW ORLEANS					
Jefferson	223.960	-	WB5JEQ	oaeBi	WB5JEQ
Metairie	224.000	-	K5MPJ	o	K5MPJ
New Orleans	224.520	-	KF5JC	o	TRI-PAR
New Orleans	224.900	-	WDØGIV	o	WDØGIV
New Orleans	224.940	-	WB5LOC	o	WB5LOC
New Orleans	224.980	-	AA5OY	o	AA5OY
NORTHWEST					
Shreveport	223.940	-	K5HR	o	NW LA ATV
MAINE					
STATEWIDE					
Test Pair	224.140	-		82.5 107.2	NESMC

222-225 MHz 359
MAINE-MARYLAND

Location	Output	Input	Call	Notes	Sponsor
CENTRAL					
Hope	224.000	-	WA1ZDA	o	WA1ZDA
Rockland	224.100	-	WA1ZDA	o	K1EHO
Winthrop	224.720	-	N1EWS	oe	KVARC
COAST: BAR HARBOR					
Northeast Hrbr	224.400	-	N4MDC	oaez	Island Ins
NORTH					
Frenchville	224.180	-	N1CHF	oe-sun	N1CHF
SOUTH					
Buckfield #	223.940	444.025	WA1KAH		+F ARTS
Buckfield #	223.940	-	WA1KAH	oel	+F ARTS
MARYLAND					
ALL					
ALL	223.800	-		SNP	
ANNAPOLIS					
Arnold	224.080	-	WBØFQC	I	WBØFQC
Davidsonville	223.880	-	W3VPR	eaz911	AARC
BALTIMORE					
Baltimore	224.960	-	W3DID	o(ca)el Wx	BRATS
Baltimore	224.960	147.030	W3DID	o(ca)el Wx	BRATS
Baltimore	224.960	442.725	W3DID	o(ca)el Wx	BRATS
Baltimore/NW	224.380	-	W3HMO	o	W3HMO
Baltimore/NW	224.800	-	WA3DZZ	o(ca)	BRATS
Baltimore/S	224.680	-	KS3L		SummitARA
Baltimore/W	223.960	-	KS3L		+N3DRB
Baltimore/W	224.640	-	WA3Z		SummitARA
Carney	224.480	-	KB3AVZ	altd	KB3AVZ
Columbia	223.920	-	WA3WZA	I	Col. ARA
Columbia	224.860	-	KA3HRJ		KA3HRJ
Ellicott City	224.320	-	N3EZD		N3EZD
Jessup	224.760	146.160	WA3DZD	olt107.2	MFMA
Jessup	224.760	-	WA3DZD	olt107.2	MFMA
Jessup	224.760	449.000	WA3DZD	olt107.2	MFMA
Millersville	224.560	-	W3VPR		AARC
Perry Hall	223.840	-	W3JEH		W3JEH
CENTRAL					
Damascus	224.540	-	WB2BZR	a	WB2BZR
Damascus	224.580	-	K3LNZ		PAVHFS
CENTRAL DELMARVA					
Salisbury	224.020	-	N3FJM		DARC
Stevensville	224.280	-	K3UBC	I	K.I. ARC
NORTHEAST					
Colora	224.900	-	K3UAV	ert107.2	FORCE
Rising Sun	223.980	-	N3ONK		+AA3MH
Shawsville	224.920	-	WA3DUR		WA3DUR
SOUTH					
Lexington Park	223.900	-	WA3UMY	I	WA3UMY
WASHINGTON DC AREA					
Jessup	224.760	146.160	WA3DZD	olt107.2	MFMA

360 222-225 MHz

MARYLAND-MASSACHUSETTS

Location	Output	Input	Call	Notes	Sponsor
Jessup	224.760	-	WA3DZD	olt107.2	MFMA
Jessup	224.760	449.000	WA3DZD	olt107.2	MFMA
Rockville	224.940	-	WB3DIO	o(ca)ER	MACS
WEST CENTRAL					
Frederick	224.200	-	WB8VBW	alt118.8	MADRA
MASSACHUSETTS					
STATEWIDE					
Test Pair	224.140	-		67.0 103.5	
NESMC					
Simplex	223.500	223.500			NESMC
Simplex	223.500	223.500			NESMC
BOSTON					
Brookline	224.880	147.585	K1YL	MemOnl	K1YL
Brookline	224.880	-	K1YL	DSttl	K1YL
				MemOnl	
Lexington	224.040	147.795	N1AU		CLNL WRLS
Lexington	224.040	442.575	N1AU		CLNL WRLS
Lexington	224.040	-	N1AU	ol	CLNL WRLS
Lynn	224.780	-	WB1ERG	o	WB1ERG
Medford	224.360	-	K1CF	o(ca)e	MVARG
Quincy	224.400	449.925	N1KUG	103.5	MMRA
Quincy	224.400	-	N1KUG	o(ca)el 103.5	MMRA
Saugus	224.720	-	WA1WYA	oaett	+WB1HKY
Stoneham	224.420	-	KA1JMF	oaez	KA1JMF
Wakefield	223.800	-	N1CSI	oe exp pkt	N1CSI
Waltham	224.940	-	WA1GEP	oe	WARA
Westwood	224.740	-	WJ1A	oeRA	WEM
Wilmington	224.160	-	K1KZP	o(ca)eA 67.0	+K1ZOE
Woburn	224.980	-	KA1RMF	o	+WA1HOG
BOSTON-NORTH					
Haverhill	223.920	-	KA1CQY	o(ca)elx ttRBDS	APCFULVLY
Tewksbury	224.260	-	N1HDY	oae 67.0	Tewks EMA
CAPE COD					
Chatham	224.520	-	WC1L	ole tt 103.5	+WC1O
Dennis	224.340	-	N1SGK	oaettz	BRDean RA
West Tisbury	224.800	-	KB1QL	oae	VARA
CENTRAL					
Fitchburg #	224.340	147.315	WB1EWS		WB1EWS
Fitchburg #	224.340	442.950	WB1EWS		WB1EWS
Fitchburg #	224.340	-	WB1EWS	oex	WB1EWS
Groton	224.820	-	NO1A	o(ca)	NO1A
Hardwick	224.380	-	NC1Z	o	3AMIGOS
Paxton	224.480	-	WB1GSO	oaz	WB1GSO
Pepperell	224.640	52.110	WA1VVH		WA1VVH
Pepperell	224.640	442.125	WA1VVH		WA1VVH
Pepperell	224.640	907.100	WA1VVH		WA1VVH
Pepperell	224.640	1270.400	WA1VVH		WA1VVH

MASSACHUSETTS

Location	Output	Input	Call	Notes	Sponsor
Pepperell	224,640	2412.000	W1V1H	oi	W1V1H
Pepperell #	224,580	442.625	KG1C	oi 103.5	NEN
Princeton #	224,580	-	KG1C	oi 103.5	NEN
Winchendon	224,440	-	AA1JD	oael	MEGASYS
METRO WEST					
Framingham	224,240	-	KD1T	o	222 CLUB
Lincoln	223,840	-	W9AMZ	oer	LincolnCD
Marlborough	223,860	52.470	KA1TH		AARC
Marlborough	223,860	441.675	KA1TH		AARC
Marlborough	223,860	-	KA1TH	o(c)a/el	241.8 AARC
Marlborough	223,940	449.925	N1BHI	o(c)a/el	MMRA
Marlborough	223,940	-	N1BHI		MMRA
Medway	224,660	147.660	W1KG	oi	W1KG
Medway	224,660	-	W1KG	oi	W1KG
Weston	224,700	449.925	N1HBR	oi 103.5	MMRA
Weston	224,700	-	N1HBR	o(c)a/el	MMRA
NORTHEAST					
Danvers #	224,380	-	N1EQ	oe	N1EQ
Gloucester	224,900	-	KA1GA	o(c)a/e	CP ANN RA
Methuen	224,960	-	KX1M	oae	MUDDUCK
N Andover	224,520	-	W1WLU	oar	N AndvrCD
SOUTHEAST					
Plymouth #	224,120	-	KG1C	oi 103.5	NEN
Walpole	224,320	-	W1ZSA	oerWx	WEMA
SPRINGFIELD					
Agawam	224,520	-	WC1L	o(c)a/e	+WC1O
E Longmeadow #	224,980	-	W1PLS	oe	220/45ORA
Holyoke	224,620	-	WC1L	o(c)a/l	NEN
Shutesbury	224,740	-	W1VEI	o	MytlSRA
Springfield #	223,940	-	W1AOC	o(c)a/el	W1AOC
Springfield #	224,900	-	N1DUY	oael	N1DUY
WEST					
Adams #	224,100	53.230	K1FFK		NOBARC
Adams #	224,100	146.910	K1FFK		NOBARC
Adams #	224,100	147.030	K1FFK		NOBARC
Adams #	224,100	449.425	K1FFK		NOBARC
Adams #	224,100	921.100	K1FFK		NOBARC
Adams #	224,100	-	K1FFK	oi	NOBARC
Adams #	224,100	-	K1FFK	oi	NOBARC
Gt Barrington	223,880	144.670	KA1OA		KA1OA
Gt Barrington	223,880	444.150	KA1OA		KA1OA
Gt Barrington	223,880	-	KA1OA	oaelzt	100.0
Pittsfield #	224,400	-	N1FZH	o	N1FZH

362 222-225 MHz

MICHIGAN

Location	Output	Input	Call	Notes	Sponsor
MICHIGAN - MARC					
STATEWIDE					
Various	223.980	-		snpr pair	
ANN ARBOR					
Ann Arbor	224.340	-	N4UHW	o(ca)e	N4UHW
Chelsea	224.000	-	WD8IEL	o	CHELSEA
Hell	224.920	-	WD8PMV	cl	WD8PMV
BATTLE CREEK					
Battle Creek	224.240	-	W8DF	oelt	SMARS
BENTON HARBOR					
Berrien Spr	224.300	-	W8YKS	oael	W8YKS
DETROIT					
Berkley	224.200	-	W8WQ	oer	HPARC
Canton	224.740	-	WD8IAD	o	WD8IAD
Clarkston	224.080	-	N8BIT	o(ca)ltj 67.0	N8BIT
Dearborn	224.520	-	K8UTT	opl-100.0	FORD ARL
Detroit	224.460	-	N8EDV	o	K8NOW
Drayton Plains	224.420	-	WB8BDE	o(ca)elzm 103.7	WB8BDE
Garden City	224.800	-	KB8IBS	oel	Garden Cty
Inkster	224.580	-	N8IQX	oarrb	N8IQX/Racc
Northville	224.940	-	W8NJH	opl-100.0	STU ROCK
Pontiac	224.560	-	WD8INW	o	WD8INW
Royal Oak	224.840	-	KA8ZRR	o(ca)l pl	KA8ZRR
Troy	224.500	-	N8NYQ	oaerb	N8NYQ
Westland	224.120	-	KB8BIT	opl-100.0	KB8BIT
Westland	224.680	-	W8ICN	pll	ERAA
Ypsilanti	224.400	-	KF8AU	o	WB8SIW
FLINT					
Burton	224.720	-	WB8INH	o 88.5	FAIR
Clio	224.060	-	WB8INH	o 100.0	FAIR
Fenton	224.300	-	N8YXD	o	N8QOR
Flint	224.180	-	KF8UI	o(ca)elz rdsrbdswxpl	KF8UI
Holly	224.620	-	KA8BFF	o	KA8BFF
Layton Corners	224.540	-	N8VDS	dspl-ybel rxwx	N8VDS/ FMRA
Rankin	224.960	-	WA8YUC	c	RARG
GRAND RAPIDS					
Grand Rapids	224.440	-	WB8VOJ	oe	IRA
JACKSON					
Hanover	224.900	-	K8WQB	o	K8WQB
LANSING					
Dimondale	224.260	-	KD8PA	o	KD8PA
Lansing	224.980	-	WB8CQM	or	LCDRA
NORTH CENTRAL					
Mio	224.420	-	N8SCY	o	N8SCY
NORTHEAST					
Alpena	224.080	-	N8BIT	o(ca)za elpl-1z	N8BIT
PONTIAC					
Lapeer	224.880	-	N8ZJS	o	N8ZJS

222-225 MHz 363
MICHIGAN-MISSOURI

Location	Output	Input	Call	Notes	Sponsor
SAGINAW					
Saginaw	224.280	-	N8JIT	oae	N8JIT
SOUTHEAST					
Chelsea	224.160	-	WD8IEL	o	Chelsea
Monroe	224.780	-	WA8EFK	ole	RIVER RAIS
Petersburg	224.040	-	WB8ZIJ	o	HAM-A-LOT
WEST CENTRAL					
Cedar Springs	224.140	-	NW8J	opl-167.9NW8J	
MINNESOTA					
CENTRAL					
St Joseph	224.800	-	WB0TDN	o	WB0TDN
MPLS-ST.PAUL					
Burnsville	224.540	-	W0BU	o	TCRC
Columbia Hts	224.220	-	WB0BWL	ol	MNLINK
Columbia Hts	224.500	-	N0FKM	o lk pl 114.8	N0FKM
Gem Lake	224.100	-	K0LAV	o suplnk 787 lk 2m	K0LAV
Maplewood	224.880	-	N0FKM	o	N0FKM
Mounds View	224.940	-	K0JA	o a pl 100.o	Twntownr
Mpls	223.900	-	W0YC	o l	UOFM ARC
Mpls	223.940	-	KA0PQW	o	+ KA0ODB
Mpls	224.600	-	W0ELX	o	W0ELX
Mpls	224.660	-	AE0N	o (ca) lk to 145.29	+ OTHERS
St Paul	224.300	-	WD0DIR	oa l	WD0DIR
St Paul	224.420	-	KA0JLB	o lk to 145.17	KA0JLB
St Paul	224.580	-	WS0H	oae	BATCRKRA
SOUTHEAST					
Rochester	224.820	-	W0MXW	o	ROCH ARC
MISSISSIPPI					
Ackerman	224.780	-	NM5D	o	
Ackerman	224.820	-	NM5D	o	
Bay St Louis	224.880	-	K0VNO	o	
Biloxi	224.500	-	K5TYP	o	
Byhalia	224.500	-	N4DRL	oal	
Corinth	224.520	-	KA5RPB	o	KA5RPB
Ellisville	224.400	-	N5EKR		
Pontotoc	224.900	-	KE5ST	o	
Vicksburg	224.780	-	WB5OWY	o	
Warsaw #	224.880	-	N4DRL	oal	
Waynesboro	224.140	-	KB5SAR	oe	KB5SAR
MISSOURI					
CENTRAL					
Eldon	224.580	-	N0GYE	oel	
COLUMBIA/JEFFERSON					
Columbia	224.020	-	AI0O	oaelrz	MoFoRC

**364 222-225 MHz
MISSOURI-NEVADA**

<i>Location</i>	<i>Output</i>	<i>Input</i>	<i>Call</i>	<i>Notes</i>	<i>Sponsor</i>
EAST CENTRAL					
Sullivan	224.180	-	WØLLU	o(ca)lz	WØLLU
Washington	224.940	-	KØMUQ	o(ca)	KØMUQ
KANSAS CITY					
Belton	224.620	-	NØGXO	o	
Independence	224.740	-	KBØGR	oelrz	EARS
Independence	224.900	-	KBØEPH	c(ca)e	KBØEPH
Kansas City	224.000	-	KAØOXH	o(ca)elz	KAØOXH
Raytown	224.380	-	WDØESA		220UGR
ROLLA					
Rolla	224.880	-	WØLLU	o(ca)elz	WØLLU
SOUTH CENTRAL					
Belle	224.600	-	NØVHN		
St James	224.800	-	NØOXR	oa	
SOUTHWEST					
Branson	224.420	-	NØIES	o	WhteRvVal
Joplin	224.820	-	KBØSI	oael	JAFR
ST LOUIS					
Clayton	224.340	-	WBØRPN	o	
Imperial	224.040	-	WAØPEZ	o(ca)e	
St Charles	224.900	-	NFØQ	oe	NFØQ
St Louis	224.240	-	NØLCB	oa	NØLCB
St Louis	224.980	-	KØGOB	o(ca)ez	UHFARA
St Louis/Olivette	224.520	-	WØDCW	oe	KJØA
St Paul	224.660	-	NØEEA	o aer	
WEST CENTRAL					
Sedalia	224.440	-	WBØLRX	o	RATS
MONTANA					
SOUTH CENTRAL					
Bozeman	224.720	-	W7YB	o	ERA
SOUTHWEST					
Three Forks	224.660	-	KB7KB	ol	BARBS
NEBRASKA					
EAST					
Blair	224.740	-	WBØMWB	oIA	WBØMWB
FREMONT					
Fremont	224.660	-	WNØL	oe	
Hooper	224.420	-	WBØIEN	oaelz	WBØIEN
LINCOLN					
Lincoln	224.300	-	NØGMR	o	
OMAHA					
Omaha	223.940	-	WBØCMC	oael	
Omaha	224.820	-	WBØCMC	olx	
Omaha	224.940	-	WØEQU	ox	AKSARBEN
NEVADA					
NORTHWEST					
Kingman, AZ	224.880	-	W6PNM	o 156.7	
SIERRA/TAHOE					
Lake Tahoe	224.020	-	NR7A	oe	TARA
Truckee	223.820	-	WB6ALS	oe131.8	PCSCR

222-225 MHz 365
NEVADA-NEW HAMPSHIRE

Location	Output	Input	Call	Notes	Sponsor
SOUTHERN NEVADA					
Apex Mtn	224.940	-	WB7RRA	o	
Apex Mtn	224.980	-	N7SGV	o 167.9	
Hi Potosi Mtn	224.900	-	W8IXD	o156.7	
Lo Potosi Mtn	223.940	-	WA7HXO	o	
Lo Potosi Mtn	224.480	-	W7EB	o110.9	
Pahrump Valley	224.720	-	W6NYK	o	
WEST CENTRAL					
Carson City	224.460	-	N7RH	oalz 123.0	WADG
Reno	223.900	-	WA7ANA	o114.8	WA7ANA
Reno	224.060	-	K7IY	o123.0	K7IY
Reno	224.100	-	W7UIZ	o	W7UIZ
NEW HAMPSHIRE					
STATEWIDE					
Test Pair	224.140	-		85.4 136.5	NESMC
Simplex	223.500	223.500			NESMC
CONCORD					
Northwood	223.820	-	W1ELW	oe	W1ELW
Pembroke	224.800	-	KA1OKQ	o(ca)e RBzt	KA1OKQ
Pittsfield	224.540	-	N1AKE	o(ca)ez	PRG
SOUTH					
Chester #	224.200	-	K1OX	o	K1OX
Deerfield	223.980	29.560	WA1HZK	131.8	WA1HZK
Deerfield	223.980	53.640	WA1HZK	173.8	WA1HZK
Deerfield	223.980	441.800	WA1HZK	173.8	WA1HZK
Deerfield	223.980	52.040	WA1HZK	71.9	WA1HZK
Deerfield	223.980	146.340	WA1HZK	71.9	WA1HZK
Deerfield	223.980	-	WA1HZK	ol 136.5	WA1HZK
Derry	224.300	-	N1EXC	oe	N1EXC
Derry	224.460	146.250	K1MNS		IntrStRS
Derry	224.460	-	K1MNS	o(ca)el RAz 85.4	IntrStRS
Exeter	224.220	-	NK1K	oattRB 131.8	
Goffstown	223.900	-	N1FIK	o(ca)leA tt 103.5	DFQSystem
Hollis	224.000	146.130	N1IMO		+N1IMN
Hollis	224.000	441.175	N1IMO		+N1IMN
Hollis	224.000	-	N1IMO	oalz 88.5	+N1IMN
Mont Vernon #	224.180	53.110	WB1CMG		435 ARA
Mont Vernon #	224.180	442.125	WB1CMG		435 ARA
Mont Vernon #	224.180	920.200	WB1CMG		435 ARA
Mont Vernon #	224.180	-	WB1CMG	ol	435 ARA
Nashua	224.280	147.645	WW1Y		+W1HZN
Nashua	224.280	-	WW1Y	oel	+W1HZN
Pelham	224.920	-	N1HBI	oa	N1HBI
Temple	224.760	146.730	AA1JD		MEGASYST
Temple	224.760	446.175	AA1JD		MEGASYST
Temple	224.760	-	AA1JD	ol 85.4	MEGASYST

NEW HAMPSHIRE-NEW JERSEY

Location	Output	Input	Call	Notes	Sponsor
Windham	224.080	-	WA1YEG	o	WA1YEG
Windham	224.560	-	W1PW	oe	W1PW
SOUTHWEST					
Claremont #	224.120	-	N1FSR	o	N1FSR
Claremont #	224.820	-	N1FSR		N1FSR
Walpole	224.720	-	N1BAC	oIA	+DHRA
WHITE MOUNTAINS					
Franconia	224.060	-	K1HR	o	K1HR
NEW JERSEY					
BERGEN					
Fort Lee	224.240	-	W2QAQ	(ca)e PL 1B	MAMARC
Fort Lee	224.700	-	K2KLN	oaelz PL 4A 5Z	METROPLX
Hackensack	224.900	-	W2GIF	o	W2GIF
Oakland	224.840	-	W2PQG	oe PL 4A10-70 RA	
Ramsey	224.340	-	W2FMN	oy	W2FMN
Saddle Brook	224.420	-	WB2IZC	o PL YB	WB2IZC
Saddle Brook	224.520	-	WA2UXC	o	WA2UXC
ESSEX					
Caldwell	224.220	-	WB2ZRK	oa	CRSCMRA
Cedar Grove	223.880	-	KR2I	o(ca) PL 5Z	KR2I
Montclair	224.000	-	K2AQG	o(ca)el	K2AQG
Newark	224.280	-	W2KB	oerl	BaynneOEM
Short Hills	224.460	-	WA2VFP	o	WA2VFP
Verona	224.480	-	WB2JGZ	oe	Essex OEM
West Orange	224.180	-	WA2BAU	o	WA2BAU
HUDSON					
Jersey City	224.020	-	NE2E	o PL 3A	IBERIA ARC
Union City	223.720	-	KD2VN	PL 3B	Monitor RC
HUNTERDON					
Cherryville	224.600	-	K2PM	oer	K2PM
Mt Kipp	224.120	-	K2PM	oaelrz	CHERYVLE
MIDDLESEX					
Metuchen	224.200	-	K2YNT	o	MRC
New Brunswick	224.780	-	NE2E	PL 1Z	NE2E
Piscataway	224.560	-	KA2HAS	oael	MidlsxOEM
South River	224.780	-	NE2E	PL 1Z	NE2E
MONMOUTH					
Keyport	224.960	-	WA2EWK	oe	Hazlet OEM
Manalapan	223.920	-	N2HXU	o(ca)	N2HXU
MORRIS					
Boonton	224.860	-	WA2PTD	o	WA2PTD
Hopatong	223.860	-	WR2M	o	WMWS
Morristown	224.940	-	KC2CY	oerz	MorrisOEM
PASSAIC					
Clifton	224.360	-	KB2N	oaer	CliftonOEM
Little Falls	224.800	-	KQ2H	oaelz PL 1B	KQ2H
West Orange	224.060	-	WA2VKH	o(ca)	WA2VKH

222-225 MHz 367
NEW JERSEY-NEW YORK

Location	Output	Input	Call	Notes	Sponsor
SOMERSET					
Baskingridge	224.880	-	KD2RZ	oel PL ZB	SomrstOEM
Bridgewater	224.640	-	N2BRG	o PL 5Z	N2BRG
Warren	223.740	-	K2IH	oa	ETS OF NJ
Warren	223.960	-	K2IH	oae PL 4Z	ETS OF NJ
SUSSEX					
Mt Arlington	224.720	-	WB2SLJ	o	WB2SLJ
Newton	224.500	-	N2WM	oalr	Sussex ARC
Sparta	224.680	-	KC2NZ	o	KC2NZ
UNION					
Elizabeth	224.040	-	KB2ABD	oaelz PL 3Z	KB2ABD

NEW JERSEY - ARCC

ATLANTIC					
Absecon	224.140	-	N2LXK	c(ca)	
BURLINGTON					
Willingboro	223.880	-	WB2YGO	c(ca)et	WARG Inc.
CAMDEN					
Washington Twp	224.660	-	W2MMD	o	GCARC
Waterford Wks	224.620	-	W2MX	oeR	MSARC
OCEAN					
Beachwood	223.800	-	WA2QLU	ot 3B	
Jackson	224.300	-	WB2JCW	o	CR/MRG
Toms River	224.720	-	WA2TMZ	ot 3B	
SALEM					
Salem	224.460	-	N2KEJ	oeRAWxt XB	SCOEM

NEW MEXICO

Alamogordo	224.800	-	WA5UNO	o	AARC
Albuquerque	223.820	-	WA5VJY	oe	NM 220
Albuquerque	224.000	-	K5CQH	ox	JRANM
Albuquerque	224.500	-	KA5BEM	oae	KA5BEM
Grants	224.880	-	WB9ERE	oex	WB9ERE
Los Alamos	223.940	-	KB5RX	o(ca)x	JMRA
Los Alamos	224.940	-	WB5AOX	oaRB	WB5AOX
Rio Rancho	224.420	-	WA7YEJ	ol	Intel
Tucumcari	224.980	-	WA5EMA	o	WA5EMA

NEW YORK - SLVRC

ST LAWRENCE/FRANKLIN CTY					
Canton	224.740	-	KA2JXI		SLVRA
Fine	223.980	-	WA2NAN-2		

NEW YORK - TSARC

BRONX					
Bronx	224.580	-	WB2KVO	o	WB2KVO
DUTCHESS					
Hopewell Jct	224.760	-	WB2SLQ	PL WA	Metro 70cm

368 222-225 MHz

NEW YORK

Location	Output	Input	Call	Notes	Sponsor
Mt Beacon	223.920	-	W2GIO	oae	MT.Beacon
KINGS					
Bayside	224.760	-	WB2QQZ	o	WB2QQZ
Brooklyn	224.100	-	WB2STQ	o PL 4Z	AVARA
Brooklyn	224.740	-	NN2N	oa PL 3B	QNARC
NASSAU					
East Rockaway	224.540	-	WA2YUD	o(ca)t PL	WA2YUD
				3B	
Levittown	224.300	-	WB2ROL		WB2ROL
Massapequa	224.500	-	KA2CAF	oaelr PL	NARC/
				3B	QNARC
Plainview	224.820	-	WB2NHO	o PL 4Z	LIMARC
NEW YORK					
Manhattan	223.760	-	WB2SLQ	PL WA	Metro 70cm
Manhattan	223.940	-	WA2YEG	oae	MAARC
				107.2	
Manhattan	224.440	-	N2SJ	o PL WA	K2VZG
Manhattan	224.660	-	WA2HDE	o	WA2HDE
ORANGE					
Harriman	223.800	-	W2AEE	o PL 1B	CUARC
Mt Hope	224.540	-	WB2SLQ	PL WA	Metro 70cm
PUTNAM					
Brewster	224.880	-	K2CQS	oe	220 RATS
QUEENS					
Howard Beach	224.260	-	WB2OLB	PL WA	Bronx ARC
Jamaica	223.980	-	KF2J	oael PL	KF2J
				4A	
Rego Park	224.080	-	W2BMW	o	TU-Boro RC
Woodhaven	224.160	-	W2YTR		QCWA
RICHMOND					
Staten Island	223.840	-	KA2CUS	PL 4Z	KA2CUS
ROCKLAND					
Garnerville	223.820	-	WA2ZAR	oaey	HVRA
SUFFOLK					
Bayshore	224.120	-	KB2UR	o	SSARC
Dix Hills	224.920	-	WA2PWS	oae PL	TELPIONRS
				4Z	
East Hampton	224.600	-	W2HLI	o(ca)e	W2HLI
Huntington	224.560	-	KJ2I	oaelzt PL	4Z KJ2I
Huntington	224.620	-	WA2PNU	PL 4Z	LARKFIELD
Manorville	224.640	-	N2ASF	PL 4Z	N2ASF
West Islip	223.860	-	WB2FKZ	oel PL	GSBARC
				3B	
Yaphank	224.680	-	W2DQ	oe PL 4Z	ZSCARC
ULSTER					
Cragmoor	224.600	-	N2ETY	o	N2ETY
WESTCHESTER					
Bronxville	224.140	-	W2XV	o	VHF ACCO
Tuckahoe	224.380	-	WA2MLG	o	WA2MLG
Valhalla	224.400	-	WB2ZII	oaelrz	WECA
				PL 2A	
Valhalla	224.780	147.660	WB2ZII	oaelryz	WECA

Location	Output	Input	Call	Notes	Sponsor
NEW YORK - UNYREPCO					
ALBANY/SCHENECTADY					
Albany	224.140	-	K2AD	o(ca)elw DS t100.0	MTAssoc
Gloversville	224.700	-	WA2ZJK	oWxR	TryonARC
Schenectady	224.060	-	K2AE	o(a)e	SARA
Troy	224.420	-	W2SZ	o(ca)l	RPIARC
Troy	224.640	-	KB2HPW	oe	ARDVARC
BATH/HORNELL					
Cameron	224.780	-	WA2DHB	oel	LvgstnARS
Springwater	224.760	-	WA2DHB	o(ca)elz	LvgstnARS
BINGHAMTON					
Binghamton	223.940	-	WA2QEL	o	SVARA
Vestal	224.480	-	AA2EQ	o(ca)l	
CANANDAIGUA					
Bristol	224.680	-	WB2IMT	o t110.9	
South Bristol	224.460	-	NR2M	o(e-wind) t110.9	QHRA
ELMIRA/CORNING					
Big Flats	224.220	-	WB2VPY	o	ChmARES
Elmira	223.980	-	N2DVH	o(a)l	RATS
HUDSON/CATSKILLS					
Hudson	224.280	-	WB2UEB	oeA	Rip VWARS
ONEONTA/NORWICH					
Sprngfld Ctr	224.980	-	WA2SAF	o	OCARA
OSWEGO/FULTON					
Fulton	224.540	-	W2TQF	oIR	
ROCHESTER					
Rochester	224.260	-	KE2MK	o(a)elzw	XeroxARC
Rochester	224.580	-	N2HJD	oaertz	RRRA
Rochester	224.900	-	WS2F	o	GRIDD
SYRACUSE					
Syracuse	224.120	-	N2OYN	o	LARC
Syracuse	224.220	-	KB2SVZ	o(a)e	
UTICA/ROME					
Utica	224.660	-	WA2CAV	o(a)	
Verona	224.260	-	KA2NIL	o	
WAYNE/NEWARK					
Ontario	224.020	-	KA2CKR	o	DrmlnsARC
NEW YORK - VIRCC					
NORTHEAST					
Plattsburgh	224.020	-	KD2AJ	oelr	Clin RACES
NEW YORK - WNYSORC					
NIAGARA					
Alden	224.640	-	W2UJR	o e	107.2
Buffalo	224.820	-	W2EUP	o Link2	107.2
East Aurora	223.940	-	N2CVQ	(ca) e z link:224.940	107.2
Elma	224.660	-	KC2P	o	107.2
Lockport	224.360	-	K2MJ	o	107.2
Lockport	224.500	-	KB2CXM	oae	107.2

370 222-225 MHz

NEW YORK-NORTH CAROLINA

Location	Output	Input	Call	Notes	Sponsor
Newfane	224.940	-	AG2I	(ca) 88.5HzDVR zHVUFAT107.2	
Orchard Park	224.140	-	WB2VCR	o	107.2
Tonawanda	224.700	-	WB2NFZ	o	107.2
Wilson	224.600	-	W2XE	o	107.2
SOUTHERN TIER					
Belmont	224.120	-	WB2OXG	o	127.3
Dayton	224.540	-	WA2HBO	o	127.3
Delevan	224.200	-	N2PBU	o	127.3
WEST					
Batavia	224.140	-	W2RCX	141.3	141.3
Bergen	224.620	-	KE2DI	o	141.3
East Aurora	224.100	-	WB2OXB	o	141.3
Orangeville	224.160	-	WA2JRR	o	141.3
NORTH CAROLINA					
Andrews/ Robbinsv	224.880	-	K4AIH	celt	WD4JEM
Asheville	224.600	-	WB4PLA	oe	
Ashvl/Mt Pisgah	224.260	-	WA4BVW	oe	
Bald Creek	224.120	-	N1BEC	o	
Barium Springs	224.300	-	WA4WRS		
Canton	224.820	-	N4DWU	o(ca)e	
Charlotte #	224.400	-	W4BFB	oa	MARS
Cherryville	224.960	-	K4JTX	o(ca)	
Eden	224.780	-	WA4WGY	oaezIRB	RA 220S
Efland	224.660	-	WA1YYN	oet107.2	
Fayetteville	224.560	-	W4EHF	ol	
Goldsboro	224.960	-	AA3CH	o(ca)zlt156.7	
Greensboro	224.140	-	WR4BEG		
Greensboro	224.440	-	WB4GUG	ot107.2	
Greensboro	224.820	-	AD4BX	oaRB	AD4BX
Greensboro #	224.960	-	N4QVI	o	N4QVI
Grifton	224.840	-	WA4DAN	oel	
Grimesland	224.360	-	WB4PAC	o	COASTAL
Haw River	224.620	-	KD4JFN	oaRBt 107.2	KD4JFN
Hendersonville	224.960	-	N4UQS	o	CAP/SGRLF
Hendsvl/ Berlw Mtn	224.240	-	WA4KNI	o	WA4KNI
High Point	224.600	-	KC4KUL	o	KC4KUL+
Hillsborough	224.260	-	WA4WTX	ol	
Jacksonville	224.320	-	KA4SQN		
Lenoir/Hibritn	224.160	-	KN4K	o	HRA
Locust	224.480	-	WA4ZIA	o(ca)l	
Mars Hill	224.660	-	WB4PLA	oe	WB4PLA
Marshall	224.360	-	KA4TYO	ct	KA4TYO
Morganton	224.800	-	WB4PML	o	WB4PML
Mt Mitchell	224.540	-	WA4BVW	oe	
Oxford	224.740	-	N4NCK	o	ARES
Plymouth	224.760	-	KB7BTU	czRBt	
Raleigh #	224.640	-	WA4PEN	oaez	RARS
Raleigh #	224.920	-	W1IFL		

222-225 MHz 371
 NORTH CAROLINA-OHIO

Location	Output	Input	Call	Notes	Sponsor
Rocky Mount	224.220	-	NF4C	oaRB	NF4C
Rocky Mount	224.580	-	KR4AA	o	KR4AA
Salisbury	224.760	-	W4EXU	ol	
Sauratown Mtn	224.580	-	WA4RQF	o	WA4RQF
Sauratown Mtn	224.700	-	W4RXG	oy	W4RXG
Sauratown Mtn	224.880	-	W4RXG		W4RXG
Shelby	224.060	-	W4NYR	o	SARC
Shelby	224.460	-	KC4ZTJ	o(ca)	
Sunset Beach	224.660	-	N4LV	oa	
Thomasville	224.340	-	KF4NI	oalt88.5	K4AZA
Trenton	224.720	-	WA4DAN	oe	ENC 220
Wendell	224.800	-	KD4WJD	o(ca)et 88.5	5 CNTY RN
Wilmington	224.200	-	KM4GN	c(ca)RBt	KM4GN
Wilmington	224.500	-	K4YNY	o RBt 88.5	K4YNY
Wilmington	224.680	-	WB4KPF	o	
Winston-Salem	224.640	-	WA4RQF	o(ca)RB	WA4RQF

NORTH DAKOTA
 STATEWIDE

Statewide	224.240	-		SNP	NDFC
-----------	---------	---	--	-----	------

OHIO

ALLEN					
Lima	224.900	-	WB8PJZ	o	LimaUHFRA
ASHTABULA					
Austinburg	224.620	-	N8CCP	oat	Ash.CoARC
BROWN					
Mt Orab	224.180	-	WB8UJM	oa	WA8CFX
BUTLER					
Fairfield	224.120	-	KA8YRN	oaeRB	FARA
Hamilton	224.540	-	WB8TCB	oel	WB8TCB
Middletown	224.960	-	W8BLV	o(ca)eltt	Dial ARC
Oxford	224.340	-	KD8AX	oae	Oxford RS
Oxford	224.640	-	N8FTS	o(ca)elx	N8FTS
CHAMPAIGN					
St Paris	224.860	-	WB8UCD	oae	WB8UCD
CLARK					
Springfield	224.000	-	W8OG	oe	CLARA
Springfield	224.260	-	WB8YUC		WB8YUC
Springfield	224.600	-	WD8RNV	o(ca)el PL127.3	WD8RNV
CLERMONT					
Goshen	224.860	-	WD8QML	c(ca)eyl	GMC
CLINTON					
Blanchester	224.520	-	KB8CWC	t	KB8CWC
COLUMBIANA					
East Liverpool	224.660	-	KB8JNM	o(ca)e	KB8JNM
CUYAHOGA					
Cleveland	224.880	-	WA8PKB	oelx	WD8BJQ
Cleveland	224.900	-	WB8CQR	oaez	LEARA
Cleveland	224.940	-	WB8CQR	o	LEARA

372 222-225 MHz

OHIO

Location	Output	Input	Call	Notes	Sponsor
Maple Heights	224.260	-	KA8NTV	oael	KA8NTV
Mayfield Hts	224.120	-	WB8CST	ol	MYFLD RC
N Olmsted	223.980	-	W8FZS	o	WR RA
N Olmsted	224.760	-	K8SCI	oel	N Cst ARC
Olmsted Falls	224.920	-	N8AIP	o(ca)	N8AIP
Parma	224.300	-	AB8Z	ole88.5	AB8Z
Shaker Hts	223.920	-	K8ZFR	o	C.A.R.S.
Walton Hills	224.100	-	KA8WDX	ol141.3	KA8WDX
DARKE					
Greenville	224.380	-	WB8ENR	o	WB8ENR
DELAWARE					
Delaware	224.100	-	WB8SMK	oa	WB8SMK
FRANKLIN					
Columbus	224.060	-	K8DDG	o	C OH ARES
Columbus	224.460	-	K1LT	ol	C OH ARES
Columbus	224.660	-	WA8RUT	oal	C Ohio RG
Columbus	224.740	-	WD8Z	o	WD8Z
Columbus	224.840	-	K8DRE	oaelz	CapitalIRA
GEAUGA					
Montville	223.880	-	WA8PKB	ol	WD8BJQ
GREENE					
Xenia	224.820	-	KB8GRJ	azt	KB8GRJ
HAMILTON					
Cincinnati	223.980	-	WA8PBW	o	CRA
Cincinnati	224.060	-	K8YOJ	o	HmltARPSC
Cincinnati	224.140	-	W8DWJ	o	OMIKEA
Cincinnati	224.620	-	KB8AGU	o(ca)e	KB8AGU
Monfort Hts	224.240	-	KD8IF	oe	AWARE
HANCOCK					
Findlay	224.700	-	NA8W	oy	NA8W
JACKSON					
Jackson	224.120	-	N8HYP	oael	N8HYP
LAKE					
Concord	224.960	-	KB8FKM	o(ca)eWxKB8FKM PL141.3	
Kirtland	223.960	-	KB8JTZ	o(ca)eRBK8JTZ	
Painesville	224.500	-	K8BL	ot	LCARA
Wickliffe	224.340	-	WA8PKB	o	WA8PKB
LICKING					
Newark	223.940	-	KA8PCP	ol	KA8PCP
LOGAN					
Bellefontaine	224.500	-	KA8GRP	o(ca)elz	TopOfOhio
LORAIN					
N Ridgeville	224.700	-	WB8TMR	oe	WB8TMR
LUCAS					
Oregon	224.440	-	WJ8E	o(ca)e	WJ8E
Toledo	224.140	-	W8HHF	oa	TMRA
Toledo	224.540	-	WB8OET	e	WB8OET
Whitehouse	224.640	-	N8BMZ	e(ca)	N8BMZ
MAHONING					
Canfield	224.420	-	KC8WY	oaelz 146.2	KC8WY
New Middletwn	224.160	-	N8FXN	o(ca)elz	N8FXN

222-225 MHz 373
OHIO-OKLAHOMA

Location	Output	Input	Call	Notes	Sponsor
MEDINA					
Brunswick	224.860	-	W8UQZ	oe	W8UQZ
Medina	224.680	-	K8WW	c	K8WW
MIAMI					
Ludlow Falls	224.100	-	WD8JPP	oa	WD8JPP
Tipp City	224.420	-	WB8WIQ	o(ca)l	WB8WIQ
Troy	224.940	-	WB8PMG	o(ca)l	WB8PMG
MONTGOMERY					
Centerville	224.560	-	W8CYE	o(ca)l 100.0	DARC
Dayton	223.940	-	W8BI	oa	DARA
Dayton	224.020	-	WB8SMC	o(ca)elz	FaroutARC
Dayton	224.160	-	WB4LAI	o(ca)el	KMC ARC
Dayton	224.680	-	KB8CSL	oe	KB8GDE
Huber Heights	224.300	-	N8CCC	ol	HHARC
Kettering	224.760	-	KA8PGJ	oPL 100.0	BearcatRC
Miamisburg	223.900	-	WB4LAI	oel	KMC ARC
Trotwood	224.200	-	N8GPU	oa	N8GPU
Trotwood	224.720	-	KJ8R	oaei	NW ARA
MORROW					
Mt Gilead	224.940	-	WB8BHK	oe	W8JRL
MUSKINGUM					
Zanesville	224.760	-	KJ8N	o(ca)	KJ8N
Zanesville	224.940	-	KJ8N	oae	Y-City WC
PORTAGE					
Atwater	224.140	-	W8GOH	ol	W8HEG
Kent	224.020	-	N8BHU	oaelz	TreeCy220
Mantua	224.280	-	N8QXG	oe	PARTS
PREBLE					
Eaton	224.480	-	KB4MSU	el	KB4MSU
STARK					
Canton	224.600	-	W8TUY	oaExp	W8TUY
Canton	224.780	-	KB8LWP	oae	KB8LWP
SUMMIT					
Akron	223.940	-	WB8CXO	oal	AKCOM
Hudson	224.640	-	N8FNF	o	WRARG
UNION					
Plain City	224.220	-	N8LPJ	o(ca)	KB8FXG
WARREN					
Lebanon #	224.080	-	WD8KMX	ol	BEARS
Mason	224.400	-	WD8KMX	o(ca)le tt 127.3	BEARS
WAYNE					
West Salem	224.580	-	N8NAU		N8NAU
WOOD					
Perrysburg	223.920	-	K8CQI	o(ca) 103.5	K8CQI
Perrysburg	224.280	-	KA8WPC	o(ca)t	KA8WPC
OKLAHOMA					
EAST CENTRAL					
Muskogee	224.340	-	W5EJK	oe	Muskoge

374 222-225 MHz

OKLAHOMA-PENNSYLVANIA

Location	Output	Input	Call	Notes	Sponsor
Poteau	224.760	-	NØEQ	o	NØEQ
Poteau	224.860	-	WC5I	o 88.5	WC5I
NORTHEAST					
Bartlesville	224.260	-	AL7C	oae 88.5	AL7C
OKLAHOMA CITY					
Edmond	224.840	-	N5PTE	o	SYS 70
Edmond	224.960	-	WA5CZN	oa	Bojive
Norman	224.700	-	N5JBK	o	E.Nor.RC
Oklahoma City	224.100	-	N5VYC	o(ca)e	MORI
Oklahoma City	224.440	-	K9KK	c	K9KK
Oklahoma City	224.880	-	WN5J	oa 100.0	Megaplex
Spencer	224.060	-	KI5CW	oae	KI5CW
Tuttle	224.680	-	WA7WNM	oa	WA7WNM
SOUTH CENTRAL					
Durant	224.600	-	N5KFS	o(ca)e	ARMPIT
SOUTHEAST					
Talihina	224.560	-	K5QA	ct	K5QA
OREGON					
STATEWIDE					
Statewide	224.680	-	TEST	ORRC Test t	ORRC
Statewide	224.800	-	TEST	ORRC Test t	ORRC
CENTRAL					
Eugene	224.400	-	WB7RKR	oet	MNUHFG
NORTH CENTRAL					
Aloha	224.320	-	KB7OYI	oaz	KB7OYI
Colton	223.940	-	K7TJR	oe	K7TJR
Portland	224.940	-	K7TJR	oa	K7TJR
Scappoose	224.920	-	KB7OYI	oe	KB7OYI
Yamhill	224.720	-	KB7OYI	t107.2 oaezl	KB7OYI
NORTHEAST					
Pendleton	224.560	-	N7NKT	o	N7NKT
SOUTH CENTRAL					
Grants Pass	224.520	-	WA6VQP	o(ca)e t141.3	WA6VQP
Roseburg	224.100	-	WB7RKR	oet	MNUHFG
SOUTH WASH					
Longview	224.160	223.060	WB7UUP	o	WB7UUP
Washougal	224.160	-	WA7NTU	oe	WA7NTU
SOUTHEAST					
Klamath Falls	224.000	-	KG7UL	oe t118.8	KG7UL
PENNSYLVANIA - ARCC					
BERKS					
Pottstown	224.020	-	WA3LAB	oe	P.A.R.T.
Reading	224.640	-	KB3BJU	ot 2A	DDXA
BUCKS					
Chalfont	223.900	-	W3DBZ	oe	
Churchville	224.580	-	W3CCX	o	Mt.AiryVHF
Feasterville	224.980	-	WB3BLG	o	PARA Grp

PENNSYLVANIA

Location	Output	Input	Call	Notes	Sponsor
Langhorne	224.740	-	N3DFV	o	N3DFV
Levittown	224.920	-	K3BDU	o(ca)t YB	
Morrisville	224.480	-	KA3HTY	ot YB	
Quakertown	224.900	-	WB3KRW	ot	
Warminster	223.760	-	K3NAL	oaelt 7Z	NAWC ARC
CARBON					
Palmerton	224.260	-	N3DVF	o(ca)e RARB	EPA-VHF
CHESTER					
Glen Mills	224.980	-	K3ADS	o	
Parkesburg	223.940	-	KJ6AL	oaelRA	
Parkesburg	224.040	-	N3JCN	oaeWx	
Thorndale	224.360	-	N3NAB	o	CCBC
Valley Forge	224.940	-	W3PHL	o	PARA Grp
West Chester	224.680	-	AA3CH	o(ca)lt 5A	Metrocom
Westtown	224.900	-	K3ADS	o	
DELAWARE					
Chester	224.960	-	AA3CH	o	METROCM
Darby	224.500	-	KM3N	o(ca)eI ARBt 3B	DCARA
Glenolden	224.100	-	N3FCX	o(ca)eA	
Newtown Square	223.820	-	AK3M	o(ca)I	
LANCASTER					
Cornwall	224.840	-	KA3CNT	ot 3B	R.H.R.A.
Cornwall	224.900	-	N3AY	o	
Honey Brook	224.160	-	N3NAB	oaelt ZA	
Ironville	224.560	-	K3IR	oeRAWx	SPARC
Lititz	224.440	-	KA3CNT	oalRB	R.H.R.A.
LUZERNE					
Mountain Top	224.660	-	W3KUA	o	
Wilkes-Barre	224.420	-	N3DAP	oaeWxt ZA	
Wilkes-Barre	224.600	-	N3JDV	o	
MONTGOMERY					
Bryn Mawr	224.420	-	WB3JOE	o(ca)eRAMidAtI	ARC
Norristown	223.860	-	K3HLN	o	PARA Grp
Plymouth Twp	224.760	-	N3IEI	o(ca)	
W Conshocken	224.200	-	N3CVJ	o	
Wyncote	224.380	-	N3FSC	o	
Wyndmoor	224.820	-	K3VIT	oaelWxt 3B	
NORTHAMPTON					
Bangor	224.140	-	KA3ODJ	o	
PHILADELPHIA					
Philadelphia	224.060	-	WB3EHB	oeBI	
Philadelphia	224.800	-	K3TU	o(ca)eI RBt 3B	TUARC
Philadelphia NE	224.400	-	N2FOB	o(ca)IRB	
Temple Univ	224.180	-	K3QFP	oBI	CCRG
YORK					
Red Lion	224.320	-	WA3WPA	oe	
PENNSYLVANIA - WPRC					
BEAVER 131.8					
Beaver	224.880	-	KC3TN	o(ca)erz	TAARA

376 222-225 MHz

PENNSYLVANIA-PUERTO RICO

Location	Output	Input	Call	Notes	Sponsor
Beaver Falls	223.880	-	N3IPW		N3IPW
Freedom	224.460	-	KC3TN	o	KC3TN
Freedom	224.560	-	W3IXR	o(ca)lzer	W3IXR
New Brighton	224.720	-	N3ALL	oaelr	N3ALL
CENTRAL 173.8/146.2					
Lock Haven	224.400	-	K3QFW	oaelr	K3QFW
ERIE 186.2					
Albion	223.940	-	WA3USH	o	WA3USH
Erie	224.920	-	WB2GZM	o (ca)	WB2GZM
JOHNSTOWN 146.2					
Johnstown	224.260	-	W3IW	o	W3IW
Johnstown	224.680	-	KB3BLF	(ca)err baz	CCDES
NORTHWEST 186.2					
Seneca	224.740	-	N3QCR	oe	N3MBR
Sharon	224.380	-	W3LIF		
Titusville	224.820	-	WB3KFO		WB3KFO
PITTSBURGH 131.8					
Apollo	224.300	-	N1RS	oerz 131.8	SARA
Carnegie	224.620	-	W3KWH	oe	SCARC
Long Branch	223.860	-	N3NDZ	o(ca)e	N3NDZ
New Kensington	224.640	-	K3MJW	o 131.8	Skyview
Pgh/Carrick	223.980	-	WA3BAK	l	GPVHFS
Pgh/Homestead	223.940	-	WA3PBD	o	GtwyFM
Pgh/Homestead	224.140	-	KA3IDK	o	KA3IDK
Pgh/N Hills	224.100	-	W3XX	o	NHARC
Pgh/Wilkinsburg	224.700	-	W3DHL		ATAWPA
SOMERSET 146.2					
Meyersdale	224.440	-	KE3BA	(ca)elrz	AHRA
Meyersdale	224.520	-	KK3L	ol	TARGET
SOUTH CENTRAL 146.2					
Bedford	224.480	-	K3SAK	o	
SOUTHWEST 131.8					
Bentleyville	224.580	-	WA3QYV	o	M.A.R.C.
Carnegie	224.200	-	WB3HDI	o	
Hopwood	223.900	-	N3KTH	o (ca)	MARC
Indiana	224.900	-	W3MMY	o	W3MMY
Washington	224.400	-	W3CYO	o	
WEST CENTRAL 131.8/186.2					
Mars	224.940	-	W3GT	oel	W3GT
New Castle	224.040	-	KA3UEX	o	KA3UEX
New Castle	224.800	-	NO3I	o	NO3I
Prospect	224.240	-	N3HWW	o(ca)er	MRG
Slippery Rock	224.840	-	KA3HUK	oalr	M.R.G.
PUERTO RICO					
CENTRAL NORTH					
Cayey	223.940	-	KP4GE		
Cayey	223.980	-	WP4AIJ		
Cayey	224.260	-	KP4FW	o	
Cayey	224.860	-	NP4HS	o	
Corozal	224.300	-	NP4CB	c	

PUERTO RICO-RHODE ISLAND

Location	Output	Input	Call	Notes	Sponsor
Corozal	224.460	-	KP4DH	ol	CACIQUE
Naranjito	224.500	-	KP4FO	o	
CENTRAL SOUTH					
Barranquitas	224.080	-	KP4LP	o	MOLINO
Barranquitas	224.940	-	KP4HB	o	
Jayuya	224.040	-	KP4IN		
Jayuya	224.420	-	KP4PK		
Villalba	224.020	-	WP4AIJ		
EAST					
Caguas	224.100	-	KP4NB	o	
Caguas	224.700	-	KP4GE	o	
Caguas	224.980	-	NP4H	o	
Canovanas	224.180	-	KP4IN		
Canovanas	224.740	-	KP4IVG	o	
Carolina	224.160	-	NP4VG	o	
Carolina	224.220	-	KP4YA	o	
Fajardo	224.240	-	WP4VP	o	CRF
Humacao	224.520	-	WP4GUL	o	
Humacao	224.540	-	WP4R	o	
Juncos	224.380	-	KP4IJ	o	
NORTH					
Carolina	224.060	-	WP4BVS	o	
Guaynabo	224.580	-	KP4KA	o	
Manati	224.900	-	KP4PG	o	
San Juan	224.660	-	WP4BFC	o	
San Juan	224.820	-	WP4AOH	ol	PRARC
Toa Alta	224.340	-	WP4BCK	o	
WEST					
Maricao	224.920	-	WP4AIJ	o	
RHODE ISLAND					
STATEWIDE					
Test Pair	224.140	-		88.5 100.0	NESMC
Simplex	223.500	223.500			NESMC
NEWPORT					
Newport	223.820	53.170	WA1TAQ		QRN
Newport	223.820	440.250	WA1TAQ		QRN
Newport	223.820	441.200	WA1TAQ		QRN
Newport	223.820	447.500	WA1TAQ		QRN
Newport	223.820	449.225	WA1TAQ		QRN
Newport	223.820	921.900	WA1TAQ		QRN
Newport	223.820	921.950	WA1TAQ		QRN
Newport	223.820	1291.200	WA1TAQ		QRN
Newport	223.820	1291.300	WA1TAQ		QRN
Newport	223.820	1291.400	WA1TAQ		QRN
Newport	223.820	1291.500	WA1TAQ		QRN
Newport	223.820	-	WA1TAQ	o(ca)eR 88.5	QRN
Tiverton	224.060	-	N1MFU	oae 100.0	C&L Comm
Tiverton	224.840	442.600	K1LIQ	100.0	NETARC
Tiverton	224.840	441.575	K1LIQ	88.5	NETARC

378 222-225 MHz

RHODE ISLAND

Location	Output	Input	Call	Notes	Sponsor
Tiverton	224.840	-	K1LIQ	oel	100.0NETARC
PROVIDENCE					
Barrington	224.100	53.170	N1JBC		QRN
Barrington	224.100	440.250	N1JBC		QRN
Barrington	224.100	441.200	N1JBC		QRN
Barrington	224.100	443.350	N1JBC		QRN
Barrington	224.100	447.525	N1JBC		QRN
Barrington	224.100	449.225	N1JBC		QRN
Barrington	224.100	921.900	N1JBC		QRN
Barrington	224.100	921.950	N1JBC		QRN
Barrington	224.100	1291.200	N1JBC		QRN
Barrington	224.100	1291.300	N1JBC		QRN
Barrington	224.100	1291.400	N1JBC		QRN
Barrington	224.100	1291.500	N1JBC		QRN
Barrington	224.100	-	N1JBC	R	QRN
Coventry	223.900	-	KA1ABI	oe	KA1ABI
Coventry	224.960	222.000	N1OLF	o(ca)el 88.5	+N1TIK
Coventry #	224.860	-	WA1USA	o	CVTYDCRA
Kingston	224.880	-	NN1E	o	URIARC
Lincoln	223.760	-	K1KYI	oe	RIAFMRS
Lincoln	223.960	444.325	KA1RCI		KA1RCI
Lincoln	223.960	446.350	KA1RCI		KA1RCI
Lincoln	223.960	909.200	KA1RCI		KA1RCI
Lincoln	223.960	-	KA1RCI	o(ca)el 127.3	KA1RCI
Lincoln	224.200	-	KA1MYV	o(ca)elR	KA1MYV
N Providence	224.920	53.170	WA1TAQ		QRN
N Providence	224.920	440.250	WA1TAQ		QRN
N Providence	224.920	441.200	WA1TAQ		QRN
N Providence	224.920	447.525	WA1TAQ		QRN
N Providence	224.920	449.225	WA1TAQ		QRN
N Providence	224.920	921.900	WA1TAQ		QRN
N Providence	224.920	921.950	WA1TAQ		QRN
N Providence	224.920	1291.200	WA1TAQ		QRN
N Providence	224.920	1291.300	WA1TAQ		QRN
N Providence	224.920	1291.400	WA1TAQ		QRN
N Providence	224.920	1291.500	WA1TAQ		QRN
N Providence	224.920	-	WA1TAQ	o(ca)eR	QRN
Providence	223.980	-	W1OP	MemOnI	PROV RA
Providence	224.560	144.570	KA1NXS		+KA1JNP
Warwick	223.880	449.225	KA1PBS		+FAMILY
Warwick	223.880	-	KA1PBS	o	+FAMILY
Warwick	223.920	-	KA1LMX	oe	KA1LMX
West Greenwich	224.040	443.675	N1FPH		N1FPH
West Greenwich	224.040	-	N1FPH	o(ca)l 88.5	N1FPH
West Greenwich	224.560	-	KA1NXS	oel	+KA1JNP
West Warwick	224.760	-	WB1DXQ	oe	KA1JNP
WEST					
Glocester	224.000	-	N1KK	ol	N1KK

SOUTH CAROLINA-TENNESSEE

Location	Output	Input	Call	Notes	Sponsor
SOUTH CAROLINA					
Charleston	224.180	-	KA4NRL	o(ca)e	
Columbia	224.640	-	KC4SWI	o(ca)e	
Columbia	224.900	-	N4EOY	oiRB	
Cross	224.580	-	KB4VFD		KB4VFD
Florence	224.940	-	N4JJ	o(ca)e	
Greenville	224.200	-	W4ILY	oa	E VHF A
Grnvle/Dwntown	224.920	-	W4NYK	o	BR ARA
Little Mtn	224.520	-	K4RWN	o(ca)e	
Orangeburg	224.780	-	KO4BR	o(ca)e	Tel Pion
Pickens #	224.400	-	WB4QHF	o(ca)e	
Pickens/ Csrs Hd #	224.140	-	WB4QHF	oiRB	
Pickens/ Sasfr Mtn	224.320	-	KJ4X	oe	
Sumter	224.120	-	KB4CIH	o	SARA
Sumter	224.860	-	K4GYR	o	
Sumter/Shaw	224.660	-	W4VFR	o	HH RC
West Springs	224.440	-	KN4CW	o(ca)e	
TENNESSEE					
Blountville	224.200	-	WA4CBX	o	KC4FXO
Brownsville	224.200	-	KB4YTU	o(ca)l	KB4YTU
Chatt/Signal Mtn	224.900	-	WA4ZOK	o	
Chattanooga	224.780	-	K4VCM	o	CARC
Cleveland	224.320	-	KK4US	oae	ST RG
Collierville	224.400	-	KB4YGI	o(ca)l	KB4YGI
Dayton	224.840	-	K4PHT	o(ca)RB	
Gallatin	223.980	-	WB4ZSA	oae	CATS
Gallitan	224.700	-	KD4GON	oe	KC4PRD
Gray	224.900	-	WD4SBX	ot103.5	WD4SBX
Greenbriar	224.800	-	WQ4E	oae	WQ4E
Greenbrier	224.760	-	WQ4E	o	WQ4E
Greeneville	222.058	-	WB4NKM		
Greeneville	224.940	-	WB4NKM	oaeRB	
Hermitage	223.900	-	WB4SJV	o	WB4SJV
Jc/Bufalo Mtn	224.780	-	KE4FH	o	KE4FH
Knoxville	224.380	-	N4OQJ	ot100.0	KB4FZK
Knoxville	224.460	-	WA4YON	o	WA4YON
Knoxville	224.580	-	N4KFI	oe	N4KFI
Knoxville/Rack	224.500	-	W4BBB	oeIRBt100.0	
Knxvl/ Cross Mtn #	224.220	-	KB4FZK	oet100.0	N4OQJ
Lafollette	224.280	-	KA4OAK	o	KA4OAK
Memphis	223.940	-	W4ZJM	oelt star/#	W4ZJM
Memphis	224.420	-	W4BS	oi	DELTA ARC
Memphis	224.780	-	WA4KOG	o	WA4KOG
Mooreburg/ Sneed	224.760	-	KD4IBW		
Morristown	224.400	-	N4RBB	oae	N4RBB
Morristown	224.480	-	KC4ZYI	oe	KC4ZYI
Morristown	224.640	-	KC4RGQ	oael	

**380 222-225 MHz
TENNESSEE-TEXAS**

<i>Location</i>	<i>Output</i>	<i>Input</i>	<i>Call</i>	<i>Notes</i>	<i>Sponsor</i>
Nashville	224.080	-	WB4NTM	o	RS MT
Nashville	224.160	-	WR3S	oaeRBt	
Nashville	224.360	-	KB4ZOE	oaRB	
Nashville	224.480	-	K4ZGA	oa	
Nashville	224.660	-	WR3S	oalRB	
Nashville	224.740	-	N4PYI	oalRBt 100.0	N4PYI
Nashville	224.840	-	KC4PRD	o	
Nashville	224.940	-	WA4PCD	ct	WA4PCD
Nashville #	224.440	-	KC4TFQ	cazRBt	KI4OG
Newport	224.560	-	AC4JF	oelt100.0	
Oneida	224.140	-	KB4PNG	oaezRB	
Sevierville	224.440	-	N2FUV	c(ca)t	N2FUV
Sevierville	224.700	-	KD4IBW	oelRBt 100.0	KD4IBW
Sevierville	224.800	-	KD4IBW	oelRB	
Short Mtn	224.260	-	N4PYI	oIRBt114.8	
Springfield	224.220	-	KO4BN	oaezRB	
TEXAS					
Alpine	224.840	-	WB5MPX	oaelz88.5ARC	
Argyle	223.860	-	WB5NDJ		
Arlington	223.980	-	KB5WB	rl110.9	
Arlington	224.800	-	K5SLD		AARC
Arlington	224.900	-	WBØLII	110.9	
Arlington	224.980	-	KB5WB	r	
Austin	223.940	-	W5HS	o(ca)	
Austin	224.600	-	W3MRC	o	3M ARC
Austin	224.620	-	KA5TXK	o	
Austin	224.800	-	W5FIT	o	ARO
Austin	224.940	-	WB5PCV	ol	
Beaumont	224.820	-	N5DNG	oe	
Brenham	224.240	-	W5RSJ	c	
Bridge City	224.500	-	WB5ITT	o(ca)	SEATRAC
Buda	224.420	-	WB5UUT	c	
Buda	224.980	-	N5SBH	o(ca)114.8	
Burleson	224.760	-	N5USG	otewz	RACES
Cedar Hill	224.100	-	WA5ZRQ	c	
Cedar Hill	224.500	-	WB5YUV	c	
Cleveland	224.780	-	KB5NX	o	SHARC
Cleveland	224.980	-	N5ROB	oa	
Conroe	224.800	-	WB5ITT	o	SEATRAC
Conroe	224.880	-	WB5DGR	o	
Coppell	224.360	-	KA1CWM	o	
Corpus Christi	224.740	-	N5AHD	ox88.5	
Dallas	223.780	-	N5DZS	c	DAL220
Dallas	224.480	-	K5JOI	or119.9	
Dallas	224.600	-	N5MIJ	c	
Dallas	224.700	-	N5MIJ	c	
Dallas	224.880	-	W5FC		DARC
Denton	224.740	-	N5FFB	oae	YLRTXRA
Devers	224.920	-	KA5QDG	ot	
Eastland	224.980	-	KB5WB	131.8	

Location	Output	Input	Call	Notes	Sponsor
El Paso	224.820	-	KC5EJ	o	
Euless	223.800	-	K5QA	c	
Euless	224.560	-	K5QA	o	
Forest Hill	224.140	-	KA5GFH		
Fort Worth	224.320	-	WDØBOD	(ca)eyA	
Fort Worth	224.420	-	W5SJZ	o	LRARC
Fort Worth	224.440	-	N5AUX	a110.9	
Fort Worth	224.680	-	WDØBOD	ae	
Fort Worth	224.720	-	W8IJP	oa	
Fort Worth	224.780	-	WB5WRR	c	FW220
Fort Worth	224.840	-	KC5IC	o	
Fort Worth	224.940	-	WA5YVC	r110.9	FWCT VHFFM
Georgetown	224.080	-	W5HS	o(ca)	
Granbury	224.340	-	WD5GIC	o(ca) 110.9	NTXARA
Groves	224.040	-	N5KDH	oaezx	
Harlingen	224.460	-	WA5S	oe	
Houston	223.800	-	KA5QDG	ot	
Houston	223.900	-	KD5GR	o	
Houston	223.960	-	KA5QDG	ot	HAMS
Houston	224.060	-	WB5YVQ	o	
Houston	224.120	-	KA5AKG	o	NARS
Houston	224.140	-	KA5QDG	ot	HAMS
Houston	224.160	-	KB5IAM	o(ca)et	HCTT
Houston	224.200	-	N5HQM	oyx2	HTTYERS
Houston	224.260	-	N5EJX	oal	ECHO
Houston	224.320	-	KA5QDG	o	HAMS
Houston	224.400	-	WA3J	c	
Houston	224.600	-	N5PTN	o103.5	
Houston	224.740	-	WB9TBX	o	AARADGRP
Houston	224.840	-	WB6LSB	o	
Houston	224.940	-	WA5YBC	o	
Hurst	224.300	-	WB5TCD		
Hurst	224.520	-	AB5PL	oa	
Irving	224.400	-	WA5CKF	oa	IARC
Jasper	224.860	-	K5PFE	o	LAARC
Keller	224.460	-	KA5TXC		
Lake Jackson	224.380	-	N5KV	o(ca)e	
Lubbock	224.820	-	WB5R	o(ca)xelp	+WTX220 ASN
Lytton Springs	224.880	-	WX5D	o	
Marshall	223.880	-	N5WKG		
Midland	224.940	-	WB5RCD	o(ca)xl exp Exp	+WTX220 ASN
Mineral Wells	224.580	-	WA5TZB		MWARC
Missouri City	224.100	-	KR5K	o	CYPRESS
Missouri City	224.300	-	N5KV	o	CYPRESS
Missouri City	224.700	-	W5ANQ	ot	
Murphy	224.180	-	W5RD		TI ARC
N Richland Hls	223.940	-	W5URH		
Odessa	223.940	-	WB5RCD	o(ca)xl exp Exp	+WTX220 ASN

**382 222-225 MHz
TEXAS-UTAH**

<i>Location</i>	<i>Output</i>	<i>Input</i>	<i>Call</i>	<i>Notes</i>	<i>Sponsor</i>
Pearland	223.820	-	KA5OJJ	o	
Pflugerville	224.480	-	KG5BZ	ol	
Pflugerville	224.740	-	WD5BQH	c	
Plano	224.220	-	WB5SGN		PARK
Port Aransas	224.880	-	KG5BZ	ol110.9	
Richardson	224.960	-	K5RA		ESIARC
Rockwall	224.820	-	K5KOG		
San Antonio	223.940	-	WR5Q	o	
San Antonio	224.300	-	K5MQK	o	
San Antonio	224.380	-	KA5HQU	oe	SARO
San Antonio	224.820	-	WA5DXJ	oel	
San Antonio	224.940	-	K5SUZ	o	
Sanger	224.860	-	WA2HVO		
Seguin	224.760	-	W5FFG	oal	CRC
Tomball	223.840	-	K5SOH	o	
Tomball	223.920	-	KG5OZ	o	
Weatherford	223.900	-	KA5HND		RREPGRP
Weatherford	224.260	-	W5URH		
Weslaco	224.180	-	KC5FP	o	
Weslaco	224.620	-	WA5S	oaex2440	
West Columbia	223.860	-	KA5MBH	c	FCRCLUB
Weston	224.540	-	K5DJH		
Wichita Falls	224.400	-	KA5VQR	(ca)	
Wichita Falls	224.520	-	WB2NQV	al	
Willis	224.960	-	N5GHG	o	
UTAH					
NORTH					
Riverside	223.920	-	WB7UML	o	
Thiokol	224.400	-	KE7FO	oa	MTARC
Tremonton	223.900	-	WB6CDN	oatlw RBz167.9	IREAN
PRICE					
Scotfield	224.980	-	WB6CDN	oew RB	IREAN
SOUTH					
Navajo Mtn	224.480	-	WX7Y	owRB 88.5	WX7Y
SOUTHEAST					
Abajo	223.940	223.340	WB0ECV	ol	
Skyline	223.920	-	N7QLO	owRB 88.5	WX7Y
WASATCH FRONT					
American Fork	224.420	-	WB7TCV	o	
Eden	224.580	-	WA7ZFW	l	
Ensign Peak	224.200	-	WD0EFZ	ox	
Lake Mtn	224.700	-	KE7AU	ox 107.2	KE7AU
Layton	223.940	-	NU7X	o	DCARC
Layton	224.000	-	KE7WI	ol	
Magna	224.640	-	N7JZU	o	N7JZU
Ogden	224.500	-	WB6CDN	oaewz RB	IREAN
Riverside	223.900	-	WB6CDN	oal	+KE7WI
Riverton	224.540	-	K7HEN	o	K7HEN

UTAH-VIRGINIA

Location	Output	Input	Call	Notes	Sponsor
Salt Lake	224.780	-	KDØJ	oe	
Salt Lake	224.820	-	WB6CDN	oaewz RB	IREAN
WEST					
Wells, NV	224.800	-	WB6CDN	oal	
VERMONT					
EAST CENTRAL					
Tunbridge	224.680	-	K1MOQ	ol	K1MOQ
SOUTHWEST					
Wells	224.960	-	WB2MIC	o	COSIN
VIRGINIA					
T-MARC AREA					
T-MARC Area	223.800	-		SNP	
Bedford	224.840	-	N4PLV	oe	
Bedford/Apl Orch	224.180	-	WA1ZMS	oelt100.0	MTN TOP
Bluefield	224.920	-	N8LGA	o	N8LGA
Bucks Elbow	224.220	-	KC4MZN	oet131.8	KC4MZN
Bucks Elbow	224.320	-	N4RAG	oet131.8	
Charlottesville	224.140	-	KB4YQC	oet88.5	
Charlottesville	224.760	-	WA4TFZ	oe	AARC
Deltaville	224.900	-	AA4HQ	oaze	AA4HQ
Gloucester	224.620	-	W4GSF	oae	W4GSF
Hampden- Sydney	224.200	-	WB4PEA		H-S Coll
Hampton	224.860	-	WB4PVT	oe	
High Knob	222.055	-	WD4GSM	o	
Lake Gaston	224.600	-	WA4HMT		WA4HMT
Lynchburg	224.280	-	AB4M	o(ca)	AB4M
Martinsville	224.500	-	WB4YJC	o(ca)	
Norton/High Knb	224.420	-	WD4GSM	oe	WD4GSM
Patrick Springs	224.420	-	KC4J	oeRBt103.5	
Pearisburg	224.860	-	KJ4QQ	oe	KJ4QQ
Petersburg	224.700	-	K4ARO	o	K4ARO
Richmond	224.520	-	WA4ONG		
Ridgeway	224.380	-	AA4QT	ceRBt	
Roanoke	224.100	-	N4CH	ol	
Roanoke/ Cahas Mtn	224.940	-	AB4EM	o	
Roanoke/ Tinker Mtn	224.900	-	K4YDG	oe	K4YDG
Stauntn/EI Knob	224.300	-	WD4FOZ	ot131.8	WD4FOZ
Stuart	224.200	-	WB4GUG	ot107.2	WB4GUG
Virginia Beach	224.740	-	N4WQJ	o	N4WQJ
Waynesboro	224.680	-	KA4RCL	ot131.8	KA4RCL
NORTH					
Leesburg	224.020	-	KC3BM	o	KC3BM
NORTH CENTRAL					
Bull Run Mtn	223.940	-	K9SP		K9SP
Harrisonburg	224.820	-	N4YET		N4YET
Haymarket	224.400	-	WD4KHP	ct	NVa6MGp
Haymarket	224.420	-	WD4KHP	caelz	N.Va 6M Gp

384 222-225 MHz

VIRGINIA-WASHINGTON

Location	Output	Input	Call	Notes	Sponsor
Manassas	224.660	-	WA4FPM	az	OVHARC
NORTHWEST					
Lovettsville	224.460	-	WB4FUJ	oa	WB4FUJ
WASHINGTON DC AREA					
Alexandria	224.820	52.130	WA4CCF	a	Alex RC
Alexandria	224.820	-	WA4CCF	It107.2	Alex RC
Arlington	224.060	52.050	WB4MJF	I	+KI4MB
Arlington	224.060	-	WB4MJF	I	+KI4MB
Arlington	224.620	-	WB4MWF		WB4MWF
Fairfax	224.100	146.190	WB4YHD	eal	NVFMA
Fairfax	224.100	-	WB4YHD	el	NVFMA
Falls Church	224.980	-	N4CHP		N4CHP
Reston	224.720	-	WD4KHP	eal	N.Va 6M Gp
Tysons Corner	224.340	-	KB4CVL		KB4CVL
Tysons Corner	224.420	-	WD4KHP	caelz	N.Va 6M Gp
Woodbridge	224.780	-	WB4GJZ	el	WWI
WINCHESTER					
Linden	224.360	-	N4RAG	t131.8	N4RAG
WASHINGTON					
IACC AREAS					
SNP	224.720	-	SNP	t	
NORTHEAST					
Stranger Mtn	223.900	-	WA7YCP	olx	
SPOKANE					
Mica Peak	223.940	-	WG7B	o 98.4	WG7B
Spangle	224.400	-	N7VXC	I (Rev)	N7VXC
Spokane	223.980	-	WA7YCP	o	SpoRptrC
SUNNYSIDE					
Rattlesnake	224.320	223.720	WA7HSJ	c Hub Rptr	NWRA
WENATCHEE					
Mission Ridge	224.740	-	W7CCY	o	
YAKIMA					
Bethel Ridge	224.900	-	W7AQ	oezAR	
Yakima	224.4	-	N7VXC	I	N7VXC
Yakima Ridge	224.600	-	KB7HDX-6	pkt	KB7HDX

Western Washington Amateur Relay Association cross band / duplex radio policies: In order to minimize inappropriate use of recognized simplex and repeater frequencies, the WWARA has established a set of policies for the use of cross band repeaters: Cross band repeaters or duplex radios should:

- 1) Never be used to link to an established repeater system or to link two established repeaters together without the express approval of the repeater owners.
- 2) Be used for temporary, short duration activities only and never installed as a long-term communication facility.
- 3) Utilize the minimum power necessary to accomplish the desired communication. A transmitter placed in the vicinity of the operator should use a non radiation load or be configured for minimum power on a utility gain antenna.

WASHINGTON

- | Location | Output | Input | Call | Notes | Sponsor |
|--|--------|-------|------|-------|---------|
| 4) Utilize CTCSS decode and encode circuitry to minimize uninvited access and unnecessary frequency congestion. Care should be exercised to use a unique CTCSS tone. | | | | | |
| 5) Be identified every 10 minutes in accordance with FCC rules and regulations. | | | | | |
| 6) Be disabled by its operator within 15 minutes of notification of interference or other problems. | | | | | |
| 7) should be continually monitored by the operator to minimize interference. | | | | | |

WASHINGTON - WWARA**SHARED NON PROTECTED**

Washington	224.840	-			W.W.A.R.A.
BREMERTON					
Bremerton	224.920	-	KB7KIZ	pl e l 103.5	KB7KIZ
BRIER					
Brier	224.780	-	WA7FUS	pl 103.5	
CASTLE ROCK					
Castle Rock	223.960	-	N7ZKW	pl 114.8	N7ZKW
EVERETT					
Everett	224.240	-	W7ERH	pl 103.5	
FALL CITY					
Fall City	224.280	-	WA7TQS	pl 103.5	
GRAYS HARBOR COUNTY					
Aberdeen	224.880	-	KA7DNK	(ca) e pl 103.5	KA7DNK
KING COUNTY					
Rattlesnake	224.980	-	KC7UW	o pl e 118.8	
KING COUNTY - NORTH					
Bellevue	224.060	-	A17N	o (ca)	
Finn Hill	224.920	-	KB7KIZ	pl a e l 103.5	KB7KIZ
Kirkland	224.100	-	WA7SPR	o e l	
KING COUNTY - NORTHEAST					
Carnation	223.900	-	KA7AEF	o a e l z	
KITSAP COUNTY					
Bremerton	224.260	-	K7FN	o (ca) pl elz 103.5	KARL
KITSAP COUNTY - SOUTH					
Olalla	224.880	-	W7TP	o a	W7TP
NORTHWEST					
Rainier Hill	224.660	-	N7ZKW	o e pl 114.8	N7ZKW
Raymond	224.860	-	KA7DNK	o (ca) e	
PUGET SOUND					
Baldi Mtn	224.760	-	WB7DOB	o (ca) pl 103.5	
Gold Mtn	224.040	-	KB7GZ	pl a e l z 103.5	EC 220 Grp
Gold Mtn	224.560	-	N7BTI	y e	GM PKT
Gold Mtn	224.780	-	W7EBF	e pl 103.5	GM 220 Grp

**386 222-225 MHz
WASHINGTON-WISCONSIN**

<i>Location</i>	<i>Output</i>	<i>Input</i>	<i>Call</i>	<i>Notes</i>	<i>Sponsor</i>
Gold Mtn	224.820	-	WA7FUS	pl e 103.5	
Mount Jupiter	224.480	-	KA7JUR	e y pl 103.5	KA7JUR
Somerset	224.200	-	WN7Q	o pl103.5	WN7Q
Tiger Mtn/East	224.120	-	K7LED	o	M & K ARC
PUGET SOUND - NORTH					
Green Mtn	223.920	-	WB7FDD	pl l 103.5	
REDMOND					
Redmond	224.500	-	N6OBY	pl a e 103.5	N6OBY
SEATTLE					
Safeco Building	224.340	-	N7HGE	ç a pl e l	B.E.A.R.S. 110.9
Seattle	224.680	-	W7SRZ	o a e l z	W7SRZ
SEATTLE - WEST					
Seattle	224.800	-	KD7FK	o	
SKAGIT VALLEY					
Mt Vernon	223.880	-	KE7AV	o (ca)	RAS
SNOHOMISH COUNTY					
Snohomish	224.080	-	KI7VM	o (ca) pl	KI7VM 100
TACOMA					
Tacoma	224.520	-	W7MSR	o (ca) e l	W7MSR
Tacoma	224.960	-	N7MEB	ç a pl	141.3
THURSTON COUNTY					
Crawford Mtn	224.460	-	NT7H	o pl l	OARS 103.5
WEST CENTRAL					
Buckhorn Mtn	224.900	-	W7FHZ	pl e 103.5	W7FHZ
WESTERN					
Squak Mountain	224.420	-	KB7WPO	pl e 103.5	
Tiger Mtn	223.980	-	N7NW	o (ca)	
WHATCOM COUNTY					
Toad Mtn	224.860	-	W7ISX	pl 103.5	W7ISX
WEST VIRGINIA					
T-MARC AREA					
T-MARC Area	223.800	-		SNP	
Beckley	224.240	-	N8FWL	oe	ARA-CENT
Charleston	224.360	-	WB8YST	o(ca)ezl	RBt107.2
Flat Top/Wintrpl	224.120	-	WV8B	oa	ARA
NORTH					
Leon #	223.780	-	WD8OHX	o	WD8OHX
Williamson	224.140	-	WR8M	o	SAWS
EAST					
Berkeley Spr	224.700	-	KA3VLG		222 West
WISCONSIN					
NORTH CENTRAL					
Shawano	224.480	-	KG9AL	o pl114.8	KG9AL
Tomahawk	223.760	-	N9CLE	o e R	TOM RP

WISCONSIN-BRITISH COLUMBIA

Location	Output	Input	Call	Notes	Sponsor
Wausau	224.640	-	W9SM	o a pl 114.8 elxz911	W.V.R.A.
NORTHEAST					
Fond Du Lac	223.900	-	WA4COY	o (ca) pl 107.2 exwx	FDL RA
Green Bay	223.940	-	KB9DSV	o e	KB9DSV
Green Bay	224.140	-	W9HAM	o a pl 107.2 e l z	RADACTV
Manitowoc	224.540	-	N9GHE	o r	N9GHE
Winneconne	224.500	-	KB9IE	o (ca) tlix	P.G.R.A.
NORTHWEST					
Beldenville	224.840	-	WBØWOT	o a pl 110.9 e l	B.A.T.S.
Eau Claire	223.820	-	N9RSU	oael67.0	N9RSU
Spooner/Hertel	224.500	-	WB9RBD	o a e l z	B.A.R.S.
SOUTH CENTRAL					
Baraboo	224.660	-	KE9KX	o tt-200 if qrm	KE9KX
Beloit	224.300	-	N9BUL	o (ca) tt	C.B.S. RG
Fort Atkinson	224.420	-	N9DTT	o a tt e l a wx z	FT AT RG
Madison	224.160	-	WB9RSQ	o a pl 123.0 e l z	WB9RSQ
SOUTHEAST					
Burlington	224.060	-	N9BBQ	o a e l x wx z	SEWERS
Cudahy	224.900	-	NK9G	o a tt l z	NK9G
Franksville	223.800	-	KC9NG	o pl127.3	KC9NG
Germantown	224.180	-	W9CQO	o e	O.R.C.
Kenosha	224.800	-	WB9LST	o a pl 114.8 l x z A	K.A.R.S.
Milwaukee	224.960	-	WD9EUF	o a pl 114.4 z	WD9EUF
Wales	224.120	-	WB9DRO	o (ca) pl 127.3	WB9DRO
West Allis	224.520	-	KA9JCP	o a e t t z r	KA9JCP
WYOMING					
STATEWIDE					
Statewide	224.280	223.680		PLT	CntrlAcce
Statewide	224.660	-		PLT	CntrlAcce
ALBERTA					
RED DEER					
Red Deer	224.800	-	VE6KLM	oa	VE6MB
BRITISH COLUMBIA					
VANCOUVER					
Burnaby	224.000	-	VE7BYL	c	VE7BKU
Coquitlam	224.040	-	VE7IOT	c	VE7CVS
North Vancouver	224.200	-	VE7RNV	c	VE7CFL
North Vancouver	224.840	-	VE7TOK	c	
Vancouver	224.300	-	VE7RPT	oe	BCFMCA

388 222-225 MHz

BRITISH COLUMBIA-QUEBEC

Location	Output	Input	Call	Notes	Sponsor
VANCOUVER ISLAND					
Victoria	224.140	-	VE7VIC	c	VARRA
Victoria	224.900	-	VE7BEU	c	
Victoria	224.900	-	VE7BEU	c	
MANITOBA					
WINNIPEG					
Winnipeg	224.940	-	VE4RPT	ox	VE4ABA
NORTHWEST TERRITORIES					
YELLOWKNIFE					
Yellowknife	224.000	-	VE8NWT	oel	VE8DP
Yellowknife	224.000	-	VE8NWT	oel	VE8DP
ONTARIO - WNYSORC					
CENTRAL					
Midland	224.760	-	VE3UGB	o	156.7
Orangeville #	224.760	-	VE3MAP	o	156.7
Pefferlaw	224.320	-	VE3TVE	o(ca)e	156.7
CENTRAL EAST					
Essonville	224.840	-	VE3TBF	ol2	162.2
Rice Lake	224.800	-	VE3RTR	ol1	162.2
METRO TORONTO					
Aurora	224.880	-	VE3ULR	ol1	103.5
Brampton	224.240	-	VE3WSA	o	103.5
Scarborough	224.780	-	VE3RAL	o(ca)	103.5
Toronto	224.400	-	VE3KRC	o(ca)	103.5
Toronto	224.840	-	VE3UKW	o	103.5
Toronto	224.920	-	VE3OBN	o	103.5
Toronto	224.980	-	VE3TTR	ol1	103.5
Toronto #	224.840	-	VA3KK	o	103.5
Uxbridge	224.860	-	VE3RPT	o(ca)ezl2	103.5
SOUTH					
Burlington	224.740	-	VE3RSB	o	131.8
Carlisle	224.280	-	VE3IMN	o	131.8
Hamilton	224.480	-	VE3ZOE	oael	131.8
Hamilton	224.960	-	VE3DRW	ol1	131.8
Kitchener #	224.340	-	VE3IXY	o	
Scotland	224.440	-	VE3PPO	oel	VFAT131.8
SOUTHWEST					
London	224.780	-	VE3TTT	o	114.8
McGregor	224.700	-	VE3RRR	o	118.8
Sarnia	224.960	-	VE3RCA	o	118.8
Windsor	224.660	-	VE3OOO	o	118.8
QUEBEC - RAQI					
MAURICIE					
Drummondville	223.900	-	VE2ROK	o110.9	VE2YLA
St Ambroise	224.660	-	VE2RJR	o	VE2MDR
Trois Rivieres	224.100	-	VE2RTZ	o	VE2TRZ
MONTREAL					
Beaconsfield	224.600	-	VE2RNC	o(ca)e	VE2HOT

222-225 MHz 389
QUEBEC-COSTA RICA

Location	Output	Input	Call	Notes	Sponsor
Covey Hill	224.700	-	VE2RPT	o(ca)e	VE2FMK
Covey Hill	224.800	-	VE2HOT	o	VE2HOT
Montreal	224.740	-	VE2REM	o(ca)e	UMS
Montreal	224.900	-	VE2RHH	o(ca)e	MTL220 ARC
Mt Yamaska	224.300	-	VE2RMV	o	VE2ULU
Rigaud	224.980	-	VE2RM	oe	MTL220 ARC

SASKATCHEWAN

SOUTH CENTRAL

Grenfell 225.900 - VE5GRP el

SOUTHEAST

Wolseley 224.300 - VE5ACB el

ARGENTINA

BUENOS AIRES

Capital 224.220 - LU1CAZ o

Capital 224.300 - LU1CAZ o

Capital 224.620 - LU0ASC o

Capital 224.860 - LU9BM o

Capital 224.900 - LU3CA o

Capital 224.940 - LU3DI o

Mar del Plata 223.940 - LU3DI o

Mar del Plata 223.980 - LU1EWR o

Pergamino 224.820 - LU4DTV o

San Nicolas 224.740 - LU1EGO o

ENTRE RIOS

Crespo 224.500 - LU5JTF o

RIO NEGRO

Bariloche 224.700 - LU1VZ o

Bariloche 224.940 - LU1VZ o

BRAZIL

RIO DE JANEIRO

Nova Friburgo 224.500 - PY1-027 o

SAO PAULO

Sao Paulo 223.940 - PY2-223 SimplxPtch

Sao Paulo 224.100 - PY2-220 SimplxPtch

Sao Paulo 224.140 - PY2-221 SimplxPtch

Sao Paulo 224.180 - PY2-222 SimplxPtch

Sao Paulo 224.300 - PY2-224 SimplxPtch

Sao Paulo 224.500 - PY2-227 SimplxPtch

Sao Paulo 224.540 - PY2-226 SimplxPtch

Sao Paulo 224.820 - PY2-228 SimplxPtch

Sao Paulo 224.940 - PY2-225 SimplxPtch

COSTA RICA

SAN JOSE

Moravia 224.100 + GDCR o GDCR

390 222-225 MHz
EL SALVADOR-PANAMA

<i>Location</i>	<i>Output</i>	<i>Input</i>	<i>Call</i>	<i>Notes</i>	<i>Sponsor</i>
EL SALVADOR					
SAN SALVADOR					
Cerro San Jacinto		224.240	-	YS1YS ore-Sun	CRAS

MEXICO

BAJA

C San Antonio 224.940 -

DIS FEDERAL

Chiquihuite 224.700 - XE10A

PANAMA

PROVINCIA PANAMA

Cerro Bandera 223.900 - HP1RCP c(ca) HP1CDW

extRB

Ciudad Panama 224.820 - HP1CDW c(ca) HP1CDW

extRB

La Loma 223.940 - HP1CDW c(ca)et HP1CDW

420-450 MHz

Location	Output	Input	Call	Notes	Sponsor
ALABAMA					
Albertville	442.950	+	WA4QKC	el RB t	WA4QKC
Athens	443.150	+	W4LRE	o	W4LRE
Auburn	444.800	+	K4RY	oe	AUARC
Baldrock	442.850	+	AA4CW	o	AA4CW
Barton	442.950	+	K4YVV	o	K4YVV
Birmingham	443.125	+	N4VSU	oPL 146.2	AL PWR ARC
Birmingham	443.200	+	W4CUE	o	BARC
Birmingham	443.900	+	W4CUE	o	BARC
Birmingham	444.550	+	WA4MHO	o	WA4MHO
Birmingham	444.700	+	WA4CYA	cx	WA4CYA
Birmingham	444.875	+	WA5MLF	oat85.4l	TPARC
Bham/Dbi Oak	443.075	+	KR4UD	ot100.0 Wx	KR4UD
Birmingham/ Forestdale	444.725	+	W4YMW	oa	W4YMW
Birmingham/ North	444.075	+	KR4UD	oPL100.0KR4UD eWxeEXP	KR4UD
Birmingham/ Red Mtn	443.750	+	WO4W	oaelzRB	KB4KCH
Birmingham/ Ruffner Mtn	444.100	+	N4KNB	oae	H&H RA
Birmingham/ Shades Mtn	444.975	+	KB4TUE	c(ca)e	KB4TUE
Blountsville	442.750	+	WA4LXP	oal	WA4LXP
Chandler Mtn	443.975	+	AA4CW	o	AA4CW
Cheaha Mtn/ Anniston	444.750	+	WB4GNA	oz	CCARC
Cheaha Mtn/ Talladega	443.350	+	N8DNZ	oatelx	N8DNZ
Clanton	444.475	+	WB4UQT	oe	CARC
Cloudland	444.025	+	KQ4VV	ol	KQ4VV
Cloverdale	444.225	+	WA4RHK	oWX	WA4RHK
Corner	443.550	+	N4UKE	oet123.0	N4UKE
Cropwell	442.575	+	N4PFB	oael	N4PFB
Cullman	444.625	+	KD4ZO	o	KD4ZO
Cullman	444.900	+	N4UAI	o	N4UAI
Dadeville	444.525	+	KB4MDD	oat146.2 wxEzRB	KB4MDD
Decatur	442.350	+	WA4OUE	oe	W4RXH
Demopolis	443.950	+	N4QII	a RB	N4QII
Dora	444.925	+	N4EIX	o RTTY	ASCII
Dothan	444.050	+	WB4ZPI	oel	HC EMA
Dothan	444.775	+	N4RNU	or	N4RNU
Dothan	444.900	+	KA4WVO	oWXeRB	KA4WVO

392 420-450 MHz

ALABAMA

Location	Output	Input	Call	Notes	Sponsor
Enterprise	443.250	+	WD4ROJ	oaelrz	EARS
Fayette	444.850	+	N4GRX	o	N4GRX
Flagg Mtn	442.500	+	W4YH	o	W4YH
Flint Ridge	442.800	+	N4YI	oxe	N4YI
Florence	442.325	+	KI4SP	oaez	KI4SP
Florence	444.150	+	KS4NJ	oPL 141.3	KS4NJ
Florence	444.375	+	KC4FLN	o PL	KC4FLN
Fort Payne	442.600	+	KD4DPW	oDS 107.2eIRB	KD4DPW
Fort Payne/ Lookout Mtn	442.275	+	KD4DPW	oDS	KD4DPW
Gadsden	442.100	+	KC4ANB	o DS 192.8eRB	KC4ANB
Gadsden/ Chandler Mtn	444.775	+	WA4GJB	oex t 100.0	WA4GJB
Gadsden/ Hensley Mtn	444.675	+	K4VMV	o	K4VMV
Gadsden/ Lookout Mtn	442.450	+	KC4ANB	oe	KC4ANB
Grant	441.975	+	K4OJJ	oeIRB	K4OJJ
Grant	442.400	+	WA4OXX	o	WA4OXX
Green Pond	442.250	+	N4TDQ	o(ca)eI	N4TDQ
Haleyville	444.800	+	KB4BOU	oat100.0 xWxEz	KJ4C
Hueytown	444.600	+	KC4EUA	c	HRA
Huntsville	442.000	+	KE4BLC	oa	KE4BLC
Huntsville	442.025	+	KK4AI	oe	MARA
Huntsville	442.300	+	W4NPZ	c	W4NPZ
Huntsville	443.000	+	WA4NPL	olex	WA4NPL
Huntsville	443.300	+	KE4GNN	oPL 156.7RB	R.F.HSV
Huntsville	443.425	+	KE4JMQ	c(ca)PLz	KC4HRX
Huntsville	443.500	+	AB4AP	o(ca)PL 110.9 RBetc)z	NA RA
Huntsville	443.600	+	WB4LTT	(ca) PL	NA RA
Huntsville	443.700	+	WD4IDD	oalex	MOTOROLA
Huntsville	443.800	+	WD4CPF	c(ca)PL 110.9	NARA
Huntsville	444.125	+	AC4LA	oxeRB	AC4LA
Huntsville	444.350	+	WB4SRG	RB	WB4SRG
Huntsville	444.500	+	WB4LTT	c	WB4LTT
Huntsville	444.575	+	KB4CRG	oapl88.5KB4CRG eIRB	KB4CRG
Huntsville/Drke Mt	442.775	+	KB4CRG	ot85.4	KB4CRG
Huntsville/Grm Mt	444.300	+	WB4TUR	PL103.5	WB4TUR
Huntsville/ Monte Sano	444.175	+	KD4TFV	cae	KD4TFV
Huntsville/ Monte Sano	444.300	+	WB4TUR	PL186.2 Aux site	WB4TUR
Jacksonville/ Chimney Pk	442.200	+	WD4LDU	o PL 100.0	AAERC
Lake Wedowee	443.925	+	KK4IF	oatl	KA5WZY

ALABAMA-ALASKA

Location	Output	Input	Call	Notes	Sponsor
Lineville	444.000	+	WB4VBA	o	WB4VBA
Madison	443.250	+	KC4HRX	c(ca)z	KE4JMQ
Maylene	442.075	+	KR4UD	o(ca)e WxExpzRBDS	KR4UD
McCalla	443.100	+	AE4CP	o(ca)l	AE4CP
Mobile	444.000	+	KF4MH	o	KF4MH
Mobile	444.900	+	W4IAX	o	MARC
Mobile/Springhill	444.500	+	WB4QEV	e PL 123.0 Wx	MCCDARC
Montevallo	442.925	+	KC4PXE	oaezl	KC4PXE
Montgomery	443.450	+	WA4ZYS	o	M-T ARS
Montgomery	444.250	+	N4QT	o	N4QT
Montgomery	444.500	+	W4AP		MARC
Montgomery	444.575	+	KB4JHU	oaer RB	EMARA
Moulton	442.425	+	N4GKE	oe RB R A	BARC
Ohatchee	444.050	+	WB4LYR	oa	C.A.R.E.
Opelika	444.100	+	W4ZBA	oe	WA4QHN
Pelham	444.150	+	N4NR	o	TPARCA
Pelham	444.300	+	KD4A	o	TPARCA
Phenix City	444.200	+	WA4QHN	o(ca)ez	WA4QHN
Phenix City	444.725	+	N4TKT	oePL 123.0	N4TKT
Pinnacle Point	444.200	+	KB4KCH	oe	KB4KCH
Prattville	443.300	+	NN1W	oae	NN1W
Roanoke	444.275	+	KA4KBX		KA4KBX
Rogersville	444.475	+	KF4CSZ	PL 88.5	KF4CSZ
Selma	442.025	+	N4KTX	oe	N4KTX
Smokerise	443.875	+	KE4YO	o	KE4YO
Theodore	444.100	+	N4LMZ	o	N4LMZ
Thomasville	442.050	+	WA4GNA	oalez	WA4GNA
Troy	443.000	+	KE4YVY	pl 100.0	TRC
Tuscaloosa	442.550	+	N4UFE	oael	KC4KAA
Tuscaloosa	442.900	+	KX4I	cPL	KX4I
Tuscaloosa	444.700	+	WA4CYA	cx	WA4CYA
Tuscaloosa/ Birmingham	443.575	+	KX4I	cx pl	KX4I
Tuskegee	442.200	+	KA4NTI		
Union Hill	444.950	+	KA5COI	o	MCARC
Valley	442.050	+	K4DXZ	o	CVARC
Winfield	444.400	+	KB5LTW	oaelzRB	KB5LTW

ALASKA

INTERIOR

Delta Junction	444.600	+	WL7AI	oe	WL7AI
Dot Lake	444.900	+	KL7KC	xl	Arctic ARC
Eielson AFB	444.500	+	N11EYO	oe	N11EYO
Fairbanks	444.100	+	KL7NO	ox	KL7NO
Fairbanks	444.800	+	KL7KC	oaelx t	Arctic ARC
North Pole	443.640	+	NL7V	o	NL7V
PANHANDLE					
Juneau	444.500	+	WA6AXO	oael	AL7AE

ALASKA-ARIZONA

Location	Output	Input	Call	Notes	Sponsor
SOUTH CENTRAL					
Anchorage	444.700	+	KL7AA	oaezl 1Z	AARC
Anchorage	444.800	+	AL7OB	o(ca)	AL7OB
Anchorage	444.900	+	WL7NG	oe 1A	KL7M
Anchorage	444.950	+	KL7FH	o(ca)ez	KL7FH
Eagle River	444.100	+	KL7GG	o(ca)e 1Z	KL7GG
ARIZONA					
Simplex	441.000			simplex	
Simplex	441.025			simplex	
Simplex	441.500			simplex	
Simplex	446.000			simplex	
Simplex	446.025			simplex	
Simplex	446.500			simplex	
STATEWIDE					
Statewide	440.550	+	TEST PAIR	test	SNP
Statewide	445.500	-	TEST PAIR	test	SNP
CENTRAL					
Antelope Pk	442.200	+	WB7NNP	cpl	
Antelope Pk	444.075	+	WB7NNP	c	
Dewey	441.850	+	K7OFG	o(ca)	K7OFG
Glassford Hill	442.350	+	N7KPU	cpl	
Mt Ord	444.500	+	W7MDY	ole	ARA
Oracle	448.700	-	WA7ELN	crmpl	WA7ELN
Payson	446.400	-	KA6CUF	oaepl	
Payson	449.550	-	WA0OJS	opierm	
Pinal Peak	448.425	-	KD7DR	opl 103.5	
Pinal Peak	448.650	-	WA7KUM	cermpl	SAGUARO ARBA
Pinal Peak	449.450	-	KB7NAS	celp	AZ NET I.G.
Pinal Peak	449.900	-	WA7UPN	c(ca)rm	PMCI
Prescott	446.350	-	KJ7DX		
Prescott	449.675	-	WB7BYV	c(ca)pl	SWFMS
Signal Peak	447.725	-	KE7XU	opl 100.0	
Signal Peak	449.650	-	WA7HUH	o	RACES
Spruce Mtn	447.625	-	WA7ZZT	ctelsrm	SMUG
Yavapai/ Maricopa/Gila	444.125	+	WB7NNP	o	WB7NNP
EAST CENTRAL					
Greens Peak	448.200	-	N9CZV	oaepl 110.9	
Greens Peak	449.350	-	N7ENS	o	N7ENS
Greens Peak	449.850	-	K7KI	cpl	SAGUARO ARBA
McKays Pk	447.700	447.700	N70CG-4	ol pkt	HC PUG
White River	449.750	-	N9CZV	oaepl 110.9	
NORTH CENTRAL					
Bill Williams Mtn	449.625	-	N7JG	o	BWM RC
Bill Williams Mtn	449.750	-	N9CZV	o pl 110.9	
Flagstaff	447.275	-	KB7TRB	opl 100.0	
Grand Canyon	442.075	+	N7FHQ	ole	NORTLINK
Juniper Mesa	448.525	-	K7WS	cpl	NARC
Mingus Mtn	441.800	+	K7OFG	oe	K7OFG
Mingus Mtn	442.150	+	WA7VDZ	oel	MMRG
Mingus Mtn	442.600	+	WB7EVI	ole	NORTLINK

ARIZONA

Location	Output	Input	Call	Notes	Sponsor
Mingus Mtn	442.900	+	WB7CJG	cermpl	SWFMS
Mingus Mtn	449.700	-	WA7GBL	c(ca)rml	PMCI
Mormon Mtn	448.400	-	WN9HGB	o	MTARC
Mt Elden	448.100	-	KA7TDH	o	NARA
Mt Elden	448.475	-	AA7RD	oe 100.0	ARA
Mt Elden	448.625	-	N7DJZ	cpl	SAGUARO ARBA
Mt Elden	448.875	-	NJ7E	oe 100.0	NORTLINK
Navajo Mtn	448.750	-	N7WTU	cpl	
Navajo Mtn	449.925	-	W7CWI	o	LP RG
Page	449.025	-	N7ZRD	o(ca)e pl	
Queen Creek	442.175	+	WA2DFI	oels	
Queen Creek	443.125	+	WD8MHM	opl 100.0	WD8MHM
Squaw Peak	447.400	-	KB7EDI	cst	
Towers Mtn	441.575	+	WB7EVI	oel	NORTLINK
Towers Mtn	448.575	-	WB7EVI	oe	MMRG
Towers Mtn	448.600	-	WA7ZZT	celpl	
Towers Mtn	448.925	-	K7WS	cpl	NARC
Towers Mtn	449.000	-	K7PL	crmlpl	TMRA
Towers Mtn	449.175	-	WB7EVI	ole	NORTLINK
NORTHEAST					
Caviness Pk	449.950	-	KA1MWD		
Nahotee	447.700	-	KF7TP	olp	M.C.R.G
Piney Hill	442.000	+	N7JVO	olexpl 100.0	NAVAJO ARC
Porter Mtn	444.150	+	N7ENS	crm	SARG
Porter Mtn	447.750	-	N9CZV	oaopl 110.9	
Roof Butte	448.650	-	KK5C	crmlpl	FCARA
Roof Butte	449.175	-	WB7EVI	ole	NORTLINK
NORTHWEST					
Arizona	449.650	-	KC7ETH	os	
Bullhead City	449.750	-	KB7ZJO	orml	
Dolan Springs	448.450	-	N7WHJ	cpl	
Dolan Springs	449.875	-	KC7DYF		
Fort Rock	448.350	-	W7SRC	o	
Golden Valley	448.400	-	AA7XE	o 151.4	
Golden Valley	448.500	-	N7VDX	c(ca)pl	
Golden Valley	449.825	-	N7MNE		
Hualapai Mtn	448.000	-	KI7AX	cl	NOWARE
Hualapai Mtn	448.250	-	N7SKO	opl 131.8	WECOM
Hualapai Mtn	448.675	-	W6PNM	cpl	CRC
Hualapai Mtn	449.225	-	W6PNM	l	HARC
Hualapai Mtn	449.475	-	KI7AX	c(ca)rml	NOWARE
Hualapai Mtn	449.850	-	K7WS	cl	NARC
Oatman Mtn	449.975	-	AA7FW	oepl 136.5	BCRU
Yarnell	449.950	-	WA6OFT	cl	BIKINI ARN
PHOENIX METRO					
Apache Jct	441.200	+	N7XDP	oa	
Apache Jct	441.225	+	NØNKU	oaopl 186.2	PCARERT
Apache Jct	444.825	+	W7KOS	o	W7KOS RG
Apache Jct	449.600	-	WB7TJD	oe	SARC

ARIZONA

Location	Output	Input	Call	Notes	Sponsor
Belle Butte	447.750	-	N7DJZ	oaep1 100.0	EOC
Buckeye	447.325	-	N7GIR	cpl	
Carefree	443.025	+	K7SA	opl 100.0	K7SA
Chandler	442.675	+	WA7ZCZ	o(ca)rm	WA7ZCZ
Chandler	446.350	-	KF7NN	orm	
Chandler	447.425	-	N7XVB	opl 100.0	CARG
Chandler	448.950	-	WB7DDQ	oepl 100.0	IEARS
Fountain Hills	447.775	-	KD0DM	c	
Gilbert	449.550	-	KG7JL	oa	KG7JL
Glendale	447.475	-	N7AIL	ct rm	
Glendale	448.000	-	N7NTM	crm	N7NTM
Glendale	448.325	-	KB7FQO	oerm	
Mesa	443.900	+	WA7VEI	c	PMCI
Mesa	448.850	-	W7IUV	crm	
Mesa	449.025	-	N7DJZ	oaep1 100.0	MESA CITY
Mesa	449.375	-	WA7ZFB	ol	MARA
Mesa	449.850	-	W5WVI	crmpl	
Peoria	441.175	+	KB7JTR	cpl	
Phoenix	442.050	+	KC7AYX	o 100.0	MARCA
Phoenix	442.075	+	N7FHQ	ol	N7FHQ
Phoenix	442.575	+	WW7B	oelpl 100.0	AZ NET I.G.
Phoenix	442.700	+	WB7BNI	cpl	M.C.R.G.
Phoenix	443.375	+	KB7XP	o	EPRG
Phoenix	444.125	+	WB7RZV	o	
Phoenix	444.300	+	W1OQ	oa	ARA
Phoenix	444.325	+	W1OQ	ole	W1OQ
Phoenix	446.150	-	N7MFY	oelpl 100.0	TBARC
Phoenix	446.900	-	N7TWE	ol	
Phoenix	447.300	-	WA7IFZ	c	
Phoenix	447.500	-	N7YKR	cpl	
Phoenix	447.950	-	N7TWB	o(ca)e pl	
Phoenix	448.400	-	WB7VVD	o	DEVRY ARC
Phoenix	448.500	-	WA7IFZ	c	
Phoenix	448.775	-	WA7ZZT	c(ca)rmp1	WA7ZZT
Phoenix	449.050	-	WA7VEI	c(ca)rml	PMCI
Phoenix	449.225	-	KB7ABJ	opl 146.2	P.T.A.R.C.
Phoenix	449.575	-	WA7IFZ	c	
Phoenix	449.925	-	W7JCH	opl 114.8	
Range Rider	449.425	-	N7DJZ	oepl 156.7	MESA CITY
Scottsdale	440.000	+	WB6PEB	opl 100.0	SARC
Scottsdale	441.625	+	N7MQX	o	
Scottsdale	442.075	+	KC7KJK	opl 100.0	MARCA
Scottsdale	442.200	+	WB7RZV	clpl	
Scottsdale	442.925	+	WG7M	o	WG7M
Scottsdale	443.150	+	KC7CS	o	
Scottsdale	444.075	+	WB7NNP	c	WB7NNP

ARIZONA

Location	Output	Input	Call	Notes	Sponsor
Scottsdale	448.675	-	W7IXA	clpl	SAGUARO ARBA
Shaw Butte	442.850	+	WB7EVI	oe	ARA
Shaw Butte	448.725	-	WB7SKJ	clpl	
Shaw Butte	449.525	-	W7FVZ	oapl 100.0	ARA
South Mtn	442.000	+	WA7ZZT	crmpl	WA7ZZT
South Mtn	442.125	+	N7AUW	oelpl 100.0	NORTLINK
South Mtn	442.550	+	WA7ZZT	opl 100.0	WSRG
South Mtn	442.800	+	WB7BNI	oapl 100.0	M.C.R.G.
South Mtn	443.050	+	KC7KJK	opl 100.0	MARCA
South Mtn	444.100	+	WB7NNP	oepl 100.0	WB7NNP
South Mtn	448.375	-	N9CZV	oaep1 110.9	
South Mtn	448.800	-	W7RT	o	BSA EP 599
Sun City	449.800	-	KC7KLA	oae	SV ARC
Tempe	441.875	+	KI7AD	p	MARCA
Tempe	442.975	+	AA7WD	o	MARCA
Tempe	444.875	+	KB7KY	ol	
Tempe	447.875	-	KB7YH	crmpl	
Tempe	448.825	-	N7VED	o	
Tempe	449.250	-	KG7KF	c(ca)pl	RADCOM
Usery Mtn	447.250	-	WB7TUJ	cerm	
Usery Mtn	447.275	-	WD2ADY	o	
Usery Mtn	447.650	-	WB7QGJ	c(ca)l	
Usery Mtn	448.075	-	WD2ADY	o	
Usery Mtn	449.725	-	WD2ADY	o	
White Tanks	441.250	+	KB7FTU	oepl	DESERT
White Tanks	441.675	+	WB7EVI	oe	
White Tanks	441.725	+	W7EX	oe	ARA
White Tanks	447.225	-	K7YXD	crmpl	
White Tanks	448.225	-	N7ULY	ce	
White Tanks	448.750	-	K7BB	clple	WTRG
White Tanks	449.150	-	WA7GBL	c(ca)rml	PMC
White Tanks	449.275	-	KG7KF	cpl	RADCOM
SOUTH					
Eleph Hd Pk	449.375	-	W8SXX	oape	GVARC
Eleph Hd Pk	449.850	-	WA7BGX	cel	CHOLLA ARBA
SOUTH CENTRAL					
Benson	447.325	-	KC7MG	oa	
Benson	448.825	-	WA7PIQ	oespl	
Green Valley	449.350	-	WB6TYP	oaspl 162.2	
Green Valley	449.975	-	WB6TYP	c(ca)s	
Red Mtn	449.950	-	W7JPI	oesr	
Rio Rico	449.225	-	KB7ZKR	o(ca)	
SOUTH NEVADA					
Xmas Tree Pass	447.825	-	WA6RTV	c 136.5	LVRA
SOUTHEAST					
Dos Cabezas	449.025	-	KA7TXS	ormrpl	S.E.A.R.S.
Guthrie Peak	448.975	-	N5IA	crmpl	JPARA

ARIZONA

Location	Output	Input	Call	Notes	Sponsor
Guthrie Peak	449.375	-	N5IA	c	EAARS
Heliograph Pk	447.825	-	N7DZH	orm	EAARS
Heliograph Pk	448.675	-	N7DZH	celpl	CHOLLA ARBA
Heliograph Pk	449.400	-	N7XL	ce	EAARS
Mule Mtn	448.600	-	WA7KYT	o	CARA
Mule Mtn	448.750	-	WB7BWR	crmpl	CHOLLA ARBA
Mule Mtn	449.525	-	W7DZG	o	
Sierra Vista	447.950	-	KC7IM	oae	
SOUTHWEST					
Mohawk Pass	447.525	-	WZ7V	o 103.5	Yuma ARES
Telegraph Pass	441.800	+	K7OFG	ole	NORTLINK
Telegraph Pass	448.625	-	WB6OIL	crmpl	Cactus RC
Yuma	449.925	-	KE6EZB	oaep1 88.5	GRA
Yuma	449.975	-	N7MNV	c(ca)pl	YARA
TUCSON METRO					
Avra Valley	447.375	-	KØTW	c	KC7NL
Mt Bigelow	448.350	-	N7SCE	opl 107.2	
Mt Bigelow	448.550	-	WB7CGQ	oe	TRA
Mt Lemmon	448.175	-	K7VAU	oael	KF7PV
Mt Lemmon	448.475	-	AK7Z	c	AK7Z
Mt Lemmon	448.625	-	W7MCO	clpl	CHOLLA ARBA
Mt Lemmon	449.775	-	N7KHM	c(ca)l	
Spanish Trl/I-80	448.450	-	AK7Z	clpl	AK7Z
Tucson	443.025	+	KF7NR	o	
Tucson	446.975	-	AB7AA	o(ca)rm	
Tucson	448.250	-	K7KZ	oarme	K7KZ
Tucson	448.300	-	W7HSG	clpl	WA7ELN
Tucson	448.775	-	K7RML	olpl 100.0	CRC
Tucson	448.950	-	N7SCE	opl 107.2	
Tucson	448.975	-	N7CK	crmpl	CHOLLA ARBA
Tucson	449.250	-	K7VAU	opl 100.0	SABBAR
Tucson	449.475	-	N7DQP	o(ca)p	N7DQP
Tucson	449.575	-	AG7H	oes	AG7H
Tucson	449.925	-	N7JBD	of	
Tucson	447.300	-	N7QVK	o(ca)	
Tucson	447.425	-	N7KHM	opl 107.2	SARA
Tucson	447.450	-	N7DME	op	
Tucson	447.475	-	WD4HRO	o	
Tucson	447.500	-	N7XJQ	o(ca)rm	
Tucson	447.725	-	WA7IYG	oaep1 100.0	UofA ARC
Tucson	447.875	-	KB7RFI	oe	
Tucson	448.400	-	KN7B	c(ca)pl	
Tucson	448.900	-	KG7KV	c(ca)rmpl	SPARC
Tucson	449.550	-	WB4LDS	ormpl	
Tucson	449.625	-	N7WEU	o(ca)ep1	
Tucson	449.675	-	NR7J	c	

420-450 MHz 399
ARIZONA-ARKANSAS

Location	Output	Input	Call	Notes	Sponsor
Tucson	449.800	-	N7JUQ	oe	
Tucson	449.875	-	K7KZ	o	K7KZ
WEST					
Airway Beacon	449.950	-	WA6OFT	cesl	
Black Metal Mtn	447.550	-	WA6OFT	cl	BIKINI ARN
Guadalupe Peak	448.975	-	WB7FIK	crmpl	Cactus RC
WEST CENTRAL					
Black Peak	449.050	-	KC6TIQ	o(ca)	
Lk Havasu City	448.625	-	W7MCF	crmpl	Cactus RC
Lk Havasu City	449.875	-	WA6OFT	c(ca) eslrm	BIKINI ARN
Smith Peak	441.275	+	WA7ZZT	opl	100.0ARA
ARKANSAS					
CENTRAL					
Alexander	444.300	+	N5TKG	oelt (131.8)	N5TKG
Benton	443.175	+	KC5FWB	oe	KC5FWB
Cabot	444.825	+	K7ZQR	ot85.4	K7ZQR
Conway	443.800	+	WB5NXJ	o	FalkCoARC
Hot Springs	444.000	+	WB5PIB	o	WB5PIB
Hot Springs	444.725	+	KC5QY	ot100.0	KC5QY
Hot Springs	444.750	+	WA6YOF	o(ca)	WA6YOF
Jacksonville	442.600	+	N5KRN	o	N5KRN
Little Rock	443.200	+	KA5POG	o	KA5POG
Little Rock	443.750	+	KA5SED	oa	KA5SED
Little Rock	444.075	+	WA5PGB	o	WA5OOY
Little Rock	444.200	+	WA5OOY	oel	CAREN
Little Rock	444.400	+	WA5PGB	o	WA5OOY
Little Rock	444.450	+	WB5FDP	oa t	CAREN
Little Rock	444.650	+	WA5OOY	ot100.0	WA5OOY
Little Rock	444.800	+	K5XT	ot	K5XT
Little Rock	444.850	+	WB5KUT	ot173.8	NRC
Malvern	442.300	+	W5BXJ		W5BXJ
Malvern	443.500	+	W5BXJ	ol	W5BXJ
Malvern	444.150	+	K5TAC	oaelzt (88.5)	K5TAC
N Little Rock	443.650	+	W5RHL	o	W5RHL
N Little Rock	443.900	+	WA5LUY	o(ca)el	CanyonRA
Ola	444.550	+	WA5YHN	oa	WA5YHN
Quitman	444.050	+	KC5PLA	o(ca)elz (127.3)	KC5PLA
Russellville	443.400	+	K5PXP	o	ARVARF
Russellville	443.575	+	K5PXP	o	ARVARF
Russellville	444.575	+	K5PXP	o	KB8DM
Russellville	444.850	+	KF5JH	ot	NRC
Russellville	444.900	+	WB5JJJ	oael t	WB5JJJ
Searcy	444.500	+	AB5QS	oe	NCAARS
Shinall Mtn	443.825	+	NM5O	ctel	NM5O
White Hall	442.175	+	K5ECJ	o(ca)	K5ECJ
White Hall	443.700	+	WA5SJX	o	WA5SJX
EAST CENTRAL					
Forrest City	443.450	+	KD5DF	ot100.0	KD5DF

400 420-450 MHz

ARKANSAS-CALIFORNIA

Location	Output	Input	Call	Notes	Sponsor
Frenchman's	442.850	+	N4NBC	ct(146.2) ttel	ECAMS
West Memphis	442.400	+	N5MNP	o	N5MNP
NORTH CENTRAL					
Clinton	443.300	+	N5YU	oelz tt A	N5YU
Harrison	444.100	+	K16NU	o	K16NU
Harrison	444.800	+	K0JXI	o	K0JXI
Heber Springs	444.425	+	W9ZJZ	oet110.9	W9ZJZ
Mtn Home	443.125	+	K5FOY	o	K5FOY
Mtn Home	443.275	+	K5FOY	o	K5FOY
Mtn Home	443.325	445.325	K5FOY	o	K5FOY
NORTHEAST					
Batesville	444.750	+	W5VAE	o	BatsvilARC
Batesville	444.900	+	N5TSC	ot186.2	N5TSC
Jonesboro	444.600	+	N15A	oelt107.2A	A1STC
Newport	444.250	+	KG5KS	o	KG5KS
Pocahontas	442.275	+	KC5FVC	c(ca)ezt	KC5FVC
Trumann	443.500	+	N15A	ot107.2I	A1STC
Wirth	444.475	+	WA5PTD	ol	MOR
NORTHWEST					
Clarksville	444.975	+	KB5KCD	o	Ozk285ARC
Decatur	443.925	+	N5UXE	o(ca)el (114.8)tt	N5UXE
Fayetteville	442.500	+	AB5UB	o	AmRedCrss
Fayetteville	443.100	+	KA9UBD	o(ca)tel	KA9UBD
Fayetteville	443.150	+	KA5TGN	o	KA5TGN
Prairie Grove	442.525	+	KJ5BJ	oel	KJ5BJ
Prairie Grove	444.700	+	WA5VTW	o	WA5VTW
Rudy	443.250	+	WA5P	o	WA5P
Siloam Spgs	444.325	+	N5YEI	o(ca)t 110.9	N5YEI
Siloam Spgs	444.925	+	N5SRA	o	N5SRA
Springdale	442.050	+	WD5DUC	oet (110.9)IRA	NWAARC
SOUTH CENTRAL					
Crossett	444.975	+	N5XUZ	o	N5XUZ
Gurdon	442.300	+	W5BXJ	o	W5BXJ
SOUTHWEST					
DeQueen	444.800	+	N5KIG	DS85hz	SWARC
Willisville	444.925	+	AC5BD	ol	ARKLA
WEST CENTRAL					
Fort Smith	444.300	+	KK5KU	ot(123.0)IKK5KU	
Fort Smith	444.775	+	N5VSW	ot	N5VSW
Mena	443.350	+	N0EOQ	o	N0EOQ
Tall Peak	443.400	+	N0EOQ	o	N0EOQ
CALIFORNIA NORTH					
NORTHERN CALIFORNIA					
Digital	441.500				mixed use
Simplex FM	441.000				RemoteBase
Simplex FM	446.000				Calling
Simplex FM	446.500				ctcss
Test Pair	441.875	+		t	NARCC

CALIFORNIA

Location	Output	Input	Call	Notes	Sponsor
CENTRAL COAST					
Test Pair	441.875	+		t	NARCC
Aptos	441.925	+	WA6HHQ	c	WA6HHQ
Atascadero	441.975	+	KE6RL	c	KE6RL
Felton	440.325	+	WB9GVF	c snp	SierraRG
King City	443.975	+	K6TAZ	c	Pendulom
King City	444.075	+	WB6ORK	c	WB6ORK
King City	444.275	+	W6LIO	o100.0l	WALA
Monterey	441.325	+	WE6R	c	WE6R
Monterey	443.900	+	KM6DZ	oaelz 123.0	MARG
Monterey	443.975	+	K6TAZ	c	Pendulom
Monterey	444.700	+	K6LY	o123.0 leR	NPGS ARC
Morro Bay	443.425	+	W7AZF	o127.3	W7AZF
Nimpomo	444.200	+	WB6IYY	o	WB6IYY
Pescadero	442.325	+	N6QZH	c	KB6NAN
Pismo Beach	443.275	+	AB6FA	c	AB6FA
Prunedale	441.125	+	KC6UDC	o123.0	KC6UDC
Salinas	440.750	+	KK6BH	o173.8	GorillaRC
Salinas	441.025	+	W6OJO	c	W6OJO
Salinas	441.450	+	K6JE	o	FrmntPkRA
Salinas	444.000	+	W6UZV	o	W6UZV
San Luis Obispo	440.125	+	WA6IBE	c	WA6IBE
San Luis Obispo	442.300	+	W6BHZ	o	CalPolyRC
San Luis Obispo	442.700	+	WB6FMC	o	WB6FMC
San Luis Obispo	444.525	+	WB6HJW	o127.3l	WB6HJW
San Simeon	444.100	+	N6LYF	o	N6LYF
Santa Cruz	440.550	+	AB6VS	o94.8	LomaPrieta
Santa Cruz	440.850	+	N6IYA	o100elr	N6IYA
Santa Cruz	440.925	+	K6BJ	o94.8	SCCARC
Santa Cruz	441.300	+	WB6ECE	o	ECHO
Santa Cruz	441.675	+	WZ7W	c	WZ7W
Santa Cruz	442.675	+	WM6R	c	Slugs ARC
Santa Maria	442.950	+	WA6ARG	c	WA6ARG
Santa Maria	443.075	+	KF6PC	o	KF6PC
Santa Maria	444.800	+	WA6VPL	c	WA6VPL
EAST BAY					
Shared NP	442.250	+			ctcss
Test Pair	441.875	+		t	NARCC
Antioch	440.650	+	KD6INX	o	KD6INX
Antioch	443.050	+	N6MWB	o114.8 snp	N6MWB
Berkeley	440.175	+	K7IJ	c	K7IJ
Berkeley	440.250	+	N6FRI	c114.8	cAVe
Berkeley	440.750	+	WB6JKV	o100.0l	GorillaRC
Berkeley	440.825	+	WB6IXH	c	WB6IXH
Berkeley	440.900	+	WA2UNP	o114.8 elR	NAICoARES
Berkeley	442.275	+	WA6ZTY	c	WA6ZTY
Berkeley	442.675	+	WM6R	c	GEK ARC
Berkeley	442.975	+	AK7B	c	AK7B
Concord	440.300	+	N6TNR	c	E R G

402 420-450 MHz

CALIFORNIA

Location	Output	Input	Call	Notes	Sponsor
Concord	440.325	+	K6TAZ	c snp	Pendulom
Concord	440.875	+	KE6YD	o79.7 elzR	CCARC
Concord	441.200	+	N6GVI	c	BATS
Concord	441.750	+	WA6YOP	c	WA6YOP
Concord	441.825	+	WA6BDD	c114.8	CCWS
Concord	442.650	+	WA6ZTY	c	WA6ZTY
Concord	443.500	+	AH8L	c	CUBE
Concord	443.575	+	WB6IRC	c	WB6IRC
Concord	443.825	+	AH8L	c	AH8L
Concord	444.575	+	WA6EUZ	c	WA6EUZ
Concord	444.875	+	N6IXX	c	MiracleRC
Danville	443.425	+	KB7IP	c	KB7IP
Dublin	440.900	+	WA6ZOS	c	WA6ZOS
El Cerrito	441.200	+	N6GVI	c	BATS
Fremont	441.125	+	KC6WXO	o100.0	ACWD
Hayward	440.475	+	KK6AN	o100.0	KB6LED
Hayward	444.825	+	K6EAG	o127.3	HaywrdARC
Livermore	442.825	+	WA6ZDK	c	WA6ZDK
Livermore	443.225	+	WA6SYE	o114.8 eIR	WA6SYE
Martinez	444.450	+	WA6QQF	o127.3	WA6QQF
Mt Diablo	441.325	+	W6CX	o100.0	MtDiabloRC
Mt Diablo	443.800	+	K6POU	o100.0	K6POU
Oakland	440.350	+	AB6HK	o123.0	N B R G
Oakland	440.400	+	WB6WTM	c	WB6WTM
Oakland	441.050	+	N6UUI	o123.0	TelPioner
Oakland	441.425	+	WT6L	o114.8	WT6L
Oakland	441.475	+	WB6YWL	c	WA6YOP
Oakland	442.400	+	WB6NDJ	o77.0el	VHF Rptrs
Oakland	442.750	+	W6BUR	c	W6BUR
Oakland	443.200	+	N6GVI	c	CATS
Oakland	443.375	+	WB6SHU	c	W6BUR
Oakland	443.875	+	W6MTF	c	W6MTF
Oakland	444.250	+	WB6TCS	c	WB6TCS
Oakland	444.650	+	KA6KBI	c	NORCAL
Oakland	444.775	+	WB6CVJ	c	WB6CVJ
Oakland	444.800	+	KD6GLT	c	KD6GLT
Oakland #	443.050	+	N6QOP	c snp	N6QOO
Orinda	440.625	+	WA6AEO	c	CCRA
Orinda	442.775	+	WT6L	o114.8	WT6L
Orinda	443.325	+	WA6BZS	c	WA6BZS
Orinda #	443.975	+	WB9GVF	c	WB9GVF
Pleasanton	442.625	+	WA6SBJ	o	Sunol RG
Pleasanton	442.725	+	N6UMF	c	N6BLA
Pleasanton	442.925	+	W6RGG	c	W6RGG
Pleasanton	443.650	+	WB6EKU	c	WB6EKU
Richmond	440.975	+	AB6NK	c	AB6NK
Richmond	442.150	+	WA6DUR	o100.0	WA6DUR
San Leandro	442.350	+	WA6IVQ	o107.2I	WA6IVQ
San Leandro	444.200	+	W6RGG	clr	AICoRACES
San Pablo	444.275	+	WD6EZC	o82.5	C C C C
San Ramon Vly	440.425	+	WA6AEO	c	CCRA

CALIFORNIA

Location	Output	Input	Call	Notes	Sponsor
NORTH BAY					
Test Pair	441.875	+		t	NARCC
Angwin	441.450	+	W7LIM	c	W7LIM
Benicia	442.750	+	WB6ABE	o100.0l	WB6ABE
Clear Lake	441.100	+	KA6JJW	o100.0	KA6JJW
Clear Lake	441.350	+	W6LOU	o100.0l	W6LOU
Clear Lake	441.425	+	N6GJM	o100.0	CDF VIP
Geyserville	442.050	+	WA6OYK	o100.0	WA6OYK
Mill Valley	441.175	+	K7IJ	c	K7IJ
Mill Valley	442.200	+	KH8AF	c	KH8AF
Mill Valley	443.175	+	KA6HWR	c	KA6HWR
Mill Valley	443.250	+	K6GWE	o179.9	ACS
Monte Rio	440.775	+	N6VUD	o100.0R	chickeNet
Mt St Helena	440.050	+	K6BYQ	o127.3	Napa Co
Mt St Helena	441.900	+	WA6ZQH	o151.4	WA6ZQH
Napa	440.050	+	K6BYQ	o151.4	Napa Co
Napa	441.675	+	WA7G	c	WA7G
Napa	441.800	+	WA6BIS	o151.4	WA6BIS
Napa	444.975	+	WA6EUZ	c	WA6EUZ
Nicasio	440.250	+	N6FRI	e(ca)lz 100.0	cAVe
Novato	442.200	+	KH8AF	c	KH8AF
Peteluma	444.225	+	NI6B	o127.3	NI6B
Point Reyes	443.450	+	WB6IXH	c	WB6IXH
Rohnert Park	443.600	+	KI6B	c	SMRS
San Anselmo	440.550	+	WY8T	c	WY8T
San Francisco	440.700	+	WA6SUY	c	WA6SUY
San Francisco	441.450	+	K6KQN	c	K6KQN
San Francisco	442.075	+	N6QOO	o100.0	N6QOO
San Francisco	443.075	+	N6MVT	o114.8	KA6ONV
San Francisco	443.100	+	WB6FDT	o114.8l	GSLP ARC
San Francisco	443.425	+	KB7IP	c	KB7IP
San Francisco	444.725	+	K6TW	o103.5el	K6TW
San Francisco	444.900	+	WA6HWT	c	WA6HWT
San Rafael	442.175	+	KH8AF	c	KH8AF
San Rafael	442.450	+	WB6QLJ	c	WB6QLJ
San Rafael	443.525	+	K6GWE	o82.5	ACS
Santa Rosa	440.200	+	KD6CJQ	o88.5	KD6CJQ
Santa Rosa	441.375	+	WB6PVS	o88.5	WB6PVS
Santa Rosa	441.650	+	N6DZU	c	N6DZU
Santa Rosa	442.225	+	KH8AF	c	KH8AF
Santa Rosa	442.325	+	N6TNR	c	E R G
Santa Rosa	443.350	+	WN6W	c	WN6W
Santa Rosa	443.825	+	WB7ABP	c	WB7ABP
Santa Rosa	444.150	+	WB6TMS	c	SMRS
Santa Rosa	444.375	+	WB6RUT	c	WB6RUT
Santa Rosa	444.475	+	AK7B	c	AK7B
Santa Rosa	444.675	+	KJ6RA	c	KJ6RA
Santa Rosa	444.750	+	KD6RC	c	KD6RC
Santa Rosa	444.825	+	WA6TIP	o131.8	WA6TIP
Sausalito	441.350	+	KE6CQV	c	KE6CQV
Sausalito	442.525	+	WV6E	c	WV6E
Sausalito	444.075	+	WB6GBQ	c	WB6GBQ

404 420-450 MHz

CALIFORNIA

Location	Output	Input	Call	Notes	Sponsor
Sausalito	444.550	+	WA6EUZ	c	WA6EUZ
Sebastopol	440.125	+	KA6AQS	o107.2	KA6AQS
Sebastopol	440.775	+	N6VUD	o107.2	N6VUD
Vallejo	442.375	+	KM6AK	o	KM6AK
NORTH COAST					
Eureka	442.000	+	AE6R	c	AE6R
Eureka	442.400	+	WB6MYF	c	WB6MYF
Eureka	443.050	+	KD6GDZ	o100.0l	KD6GDZ
Ukiah	440.000	+	WA6RQX	o100.0l	WA6RQX
Ukiah	441.025	+	WA6CCW	o88.5l	WA6CCW
Willits	440.300	+	N6TNR	c	E R G
Willits	444.500	+	WD6FGX	o103.5el	WD6FGX
Willits	444.925	+	K7WWA	c	K7WWA
NORTHEAST					
Alturas	442.350	+	WB6HMD	o	WB6HMD
Alturas	444.700	+	KB6QFY	o	WB6HMD
Burney	440.250	+	KI6WG	c	KI6WG
Burney	444.600	+	W6NHV	o	CDF VIP
Chester	440.025	+	WA6KKH	celr100.0	WA6KKH
Chester	440.975	+	N6TZG	o	N6TZG
Chico	440.675	+	N6EJX	c	N6EJX
Mt Shasta	444.350	+	N6CNG	c	N6CNG
Quincy	443.150	+	WB6IFW	o	WB6IFW
Redding	440.050	+	WA6IEO	c	WA6IEO
Redding	440.275	+	WA6JWB	c	WA6JWB
Redding	442.850	+	W6QWN	c	W6QWN
Redding	442.875	+	WA6PEO	c	WA6PEO
Redding	443.050	+	W6QWN	c	W6QWN
Redding	444.550	+	WA6IEO	c	WA6IEO
Redding	444.625	+	WA7ZXM	c	WA7ZXM
Redding	444.775	+	WA6JWB	c	WA6JWB
Redding	444.800	+	KI6ND	o107.2l	KI6ND
Susanville	443.025	+	W6EXP	o	LassenARC
Susanville	444.125	+	N6PDB	c	N6PDB
Weaverville	442.300	+	WD6FHX	o	WD6FHX
Westwood	444.500	+	N6TZG	o100elr	N6TZG
Yreka	443.750	+	WA6IUM	c	WA6IUM
Yreka	444.425	+	WA6YSM	c	WA6YSM
SACRAMENTO VALLEY					
Test Pair	441.875	+		t	NARCC
Angels Camp	443.225	+	WA6SYE	o110.9l	WA6SYE
Angels Camp #	443.550	+	K6LQT	c	SierraRadio
Auburn	440.350	+	KB6KCP	c	KB6KCP
Auburn	440.575	+	K6ARR	c	SFRC
Auburn	442.450	+	WA6ZNM	c	WA6ZNM
Auburn	442.700	+	KA6ZRJ	o114.8l	KA6ZRJ
Auburn	442.725	+	WA6KBP	c	CalNet
Auburn	443.775	+	N6HZQ	o123.0	N6HZQ
Auburn	443.850	+	WD6EEH	c	WD6EEH
Auburn	444.600	+	N6NMZ	o192.8l	N6NMZ
Auburn	444.900	+	WB6CUL	c	WB6CUL
Berreyessa Pk	444.100	+	WB6VKH	o	BerreyessaRC
Bowman	442.875	+	KA6EBR	o131.8	CDF VIP

CALIFORNIA

Location	Output	Input	Call	Notes	Sponsor
Chico	440.500	+	WB6JKZ	c	WB6JKZ
Chico	440.550	+	WB6RHC	c	WB6RHC
Chico	440.650	+	W6RHC	o110.9	GEARS
Chico	440.900	+	KA6SUY	o110.9	ButteRsvs
Chico	441.400	+	WB6RHC	o110.9I	WB6RHC
Chico	442.375	+	W6ECE	o	CohasetAR
Chico	442.775	+	KI6ND	o110.9	KI6ND
Colfax	440.950	+	WB6OHV	o192.8	CDF VIP
Davis	440.475	+	N6TSR	o192.8	YoloARS
Dixon	443.900	+	KA6UEN	c	KA6UEN
Downieville	443.875	+	WB6DGF	c	WB6DGF
El Dorado	441.050	+	N6UUI	o123.0	TelPioner
El Dorado	442.100	+	N6LZR	c	EIDorado
El Dorado	442.325	+	N6IG	c	N6IG
El Dorado	444.075	+	WA6EUZ	c	WA6EUZ
Fair Oaks	444.725	+	KA6FTY	o100.0	KA6FTY
Folsom	440.150	+	WB6MKS	o114.8	LakeSide
Grass Valley	440.525	+	KB6LCS	o192.8	KB6LCS
Grass Valley	442.425	+	WA6ZNM	c	WA6ZNM
Grass Valley	442.950	+	N6VYQ	o107.2I	N6VYQ
Grass Valley	443.025	+	WA6WER	c	WA6WER
Grass Valley	444.925	+	WA6HWT	c	WA6HWT
Jackson	441.125	+	KD6AZF	c	KD6AZF
Jackson	444.175	+	WB6OOL	c	WB6OOL
Jackson	444.675	+	KB6KSC	c	KB6KSC
Kelsey	444.825	+	W6TIQ	c	W6TIQ
Manteca	444.800	+	WB6GUM	c	WB6GUM
Martell	441.550	+	WB6ZRO	c	Amador Co
Maxwell	442.275	+	N6QWU	o192.8I	N6QWU
Oroville	441.475	+	WA6NTG	c	WA6NTG
Oroville	442.350	+	W6ECE	o	CohasetAR
Pine Grove	441.375	+	WUØQ	o192.8	NoCalComm
Pine Grove	441.525	+	WA6WIY	o100.0I	AmadorARC
Pine Grove	442.250	+	W6YKM	c	WA6YKM
Placerville	440.700	+	WA6BTH	o146.2	P&F
Placerville	441.225	+	N6YBH	c	N6YBH
Placerville	441.725	+	N6DPP	c	N6DPP
Placerville	442.125	+	N6YBH	c	N6YBH
Placerville	444.025	+	AH8AE	c	AH8AE
Red Bluff	443.100	+	N6YCK	o	N6YCK
Red Bluff	443.400	+	WB6USH	o100.0	WB6USH
Red Bluff	444.950	+	W6QWN	o110.9	W6QWN
Rio Linda	440.200	+	W6GO	c	W6GO
Roseville	444.500	+	WA6IOK	c	WA6IOK
Sacramento	442.500	+	WB6DUA	o94.8	WB6DUA
Sacramento	440.000	+	N6RZL	c	N6RZL
Sacramento	440.125	+	KN6HN	c	KN6HN
Sacramento	440.725	+	WB6HEV	o162.2	SAFE
Sacramento	441.300	+	KM6PX	c	KM6PX
Sacramento	441.775	+	N6ICW	c	N6ICW
Sacramento	441.800	+	WA6BIS	o146.2I	WA6BIS
Sacramento	441.850	+	KB6KCP	c	KB6KCP
Sacramento	441.925	+	KE6VIE	c	WA6YOP

CALIFORNIA

Location	Output	Input	Call	Notes	Sponsor
Sacramento	441.950	+	KBØGX	o151.4	KBØGX
Sacramento	442.000	+	KD6PTE	c	KD6PTE
Sacramento	442.025	+	WC6F	c	WC6F
Sacramento	442.150	+	AB6LI	o151.8	AB6LI
Sacramento	442.300	+	WA6ZNM	c	WA6ZNM
Sacramento	442.400	+	WB6GWZ	c	WB6GWZ
Sacramento	442.600	+	KG6XX	c	WB6DKX
Sacramento	442.800	+	W6AK	o100.0	K6QIF
Sacramento	442.850	+	WA6IUI	c	WA6IUI
Sacramento	442.900	+	K6NP	ol	TelPioneer
Sacramento	443.125	+	N5GJP	c	N5GJP
Sacramento	443.350	+	NH6XY	c	NH6XY
Sacramento	443.450	+	WB6RVR	c	WB6RVR
Sacramento	443.700	+	WA6JIV	c	WA6JIV
Sacramento	443.900	+	WA6UGY	c	Mt VacaRC
Sacramento	443.950	+	WA6RDH	c	WA6RDH
Sacramento	444.000	+	WA6UGY	c	Mt VacaRC
Sacramento	444.050	+	K6NP	c	TelPioneer
Sacramento	444.300	+	N6MAI	c	N6MAI
Sacramento	444.425	+	KJ6RA	c	KJ6RA
Sacramento	444.525	+	AA6GV	c	SMRS
Sacramento	444.625	+	N6KJW	c	N6KJW
Sacramento	444.750	+	KG6FV	o107.2	NCAA
Sacramento	444.825	+	K6DJP	c	K6DJP
Sacramento	444.850	+	WB6CUL	c	WB6CUL
Shingle Springs	442.050	+	W6JYB	c	W6JYB
Sonora	441.625	+	KD6MOO	o192.8	NoCalComm
Stockton	440.800	+	N6LYE	o107.2l	N6LYE
Stockton	441.275	+	WA6SEK	oe100.0	WA6SEK
Stockton	444.325	+	WA6TCG	o94.8	CVVHFFMC
Vacaville	440.025	+	WV6F	o127.3	WestValRC
Vacaville	441.150	+	KA6CHJ	o77.0e	SCARS VIP
Vacaville	441.600	+	WA6BZS	c	BovineRRN
Vacaville	441.975	+	WA6BZS	c	BovineRRN
Vacaville #	441.625	+	WA6BZS	c	BovineRRN
Willows	444.200	+	K6BIQ	o	K6BIQ
Yuba City	442.925	+	WB6OOL	c	WB6OOL
Yuba City	443.850	+	WA6FGZ	o127.3	WA6FGZ
Yuba City	443.925	+	WA6FGZ	o127.3	WA6FGZ
SAN JOAQUIN VALLEY					
Test Pair	441.875	+		t	NARCC
Angels Camp	442.100	+	N6LZR	c	Calaveras
Auberry	444.200	+	N6DYJ	ol	N6DYJ
Bailey	442.100	+	N6LZR	c	EPSAR
Bakersfield	440.475	+	WB6SVT	c	AtvN
Bakersfield	440.600	+	N6VYQ	o141.3	N6VYQ
Bakersfield	440.825	+	AB6DS	o	AB6DS
Bakersfield	441.725	+	N6SFN	c	N6SFN
Bakersfield	441.925	+	WB6PQI	c	WB6PQI
Bakersfield	442.900	+	K6ACR	o	K6ACR
Bakersfield	443.475	+	WA6GML	c	WA6GML
Bakersfield	443.900	+	W6LIE	o	KCCVARC
Bakersfield	444.400	+	WB6PAO	o	WB6PAO

CALIFORNIA

Location	Output	Input	Call	Notes	Sponsor
Bakersfield	444.475	+	WB6HJW	o127.3	WB6HJW
Bakersfield	444.500	+	WA6GML	c	WA6GML
Bakersfield #	447.725	-	AA6NG	o110.9l	CalNet
Clovis	440.350	+	KC6UCN	o	CARP
Clovis	444.725	+	N6VYT	o	CARP
Coalinga	443.100	+	N6GSM	o	Castle RG
Corcoran	443.700	+	WA6TJW	o141.3l	Castle RG
Corcoran	444.900	+	N6GSM	c	Castle RG
Frazier Park	445.900	-	N6ZCM	o103.5	HAMS
Fresno	440.500	+	N6TNR	c	E R G
Fresno	440.800	+	N6LYE	o141.3e1	N6LYE
Fresno	441.125	+	WB6TIA	o85.4	WB6TIA
Fresno	441.400	+	WA6SBM	o107.2l	WA6SBM
Fresno	441.475	+	KE6JZ	c	SRG
Fresno	442.150	+	WD6BNO	c	WD6BNO
Fresno	442.350	+	WB6TIA	o	WB6TIA
Fresno	443.125	+	KU6A	o136.5l	KU6A
Fresno	443.250	+	K6OGX	c	BearMtnBr
Fresno	443.325	+	AH8L	c	CUBE
Fresno	443.400	+	WB6MZL	c	WB6MZL
Fresno	443.450	+	W6YEP	c	W6YEP
Fresno	443.550	+	K6TAZ	c	Pendulum
Fresno	443.600	+	N6MTS	o141.3	Bulldog RA
Fresno	443.650	+	WB6MCG	o141.3	WB6MCG
Fresno	443.725	+	WB6PHE	c	WB6PHE
Fresno	443.875	+	N6LDG	o107.2	N6LDG
Fresno	443.975	+	WB9GVF	c	Sierra RA
Fresno	444.050	+	KB6AIR	c	KB6AIR
Fresno	444.250	+	WB6JIT	c	CCAC
Fresno	444.450	+	WA6OIB	c	WA6OIB
Fresno	444.500	+	WA6GML	c	WA6GML
Fresno	444.625	+	WB6KLV	o141.3	WB6KLV
Fresno	444.825	+	N6SGW	o	N6SGW
Fresno	444.950	+	WB6GVQ	c	WB6GVQ
Hanford	441.675	+	WB6VFZ	o	WB6VFZ
Lemoore	441.900	+	N6OA	o107.2l	N6OA
Los Banos	444.000	+	KB6NMP	o	KB6NMP
Mariposa	440.800	+	N6LYE	c	N6LYE
Merced	441.350	+	WB7UGZ	o107.2l	WB7UGZ
Merced	442.400	+	N6HTP	c	N6HTP
Merced	442.675	+	WA6INM	o107.2l	WA6INM
Merced	443.075	+	K6IXA	o107.2l	K6IXA
Merced	443.475	+	WA6GQR	c	WA6GQR
Modesto	440.225	+	WD6EJF	o	StnsIsARA
Modesto	440.375	+	N6TNR	c	E R G
Modesto	442.550	+	N6APB	c	N6APB
Modesto	443.175	+	KC6PDJ	o	KC6PDJ
Modesto	443.525	+	K6LPG	c	K6LPG
Modesto	443.750	+	N6OGN	o107.2l	N6OGN
Modesto	444.225	+	KI6AG	o107.2l	KI6AG
Patterson	443.150	+	KK6AT	c103.5	KK6AT
Porterville	443.050	+	KE6YF	o	KE6YF
Porterville	443.200	+	WA6RWN	o141.3	WA6RWN

408 420-450 MHz

CALIFORNIA

Location	Output	Input	Call	Notes	Sponsor
Porterville	444.850	+	K6LSB	c	PrtrvIARA
Sonora	440.550	+	WA6ZFL	c	WA6ZFL
Sonora	440.975	+	N6EUO	o103.5	Toulumne
Sonora	441.025	+	WB6SAT	c	WB6SAT
Sonora	442.125	+	W6WSH	o100.0	W6WSH
Sonora	444.375	+	WB6SAT	c	WB6SAT
Stockton	440.775	+	N6BLA	c	CalNet
Turlock	442.175	+	WB6PBN	c	WB6PBN
Turlock	444.700	+	W6BXN	o107.2	TurlockRC
Visalia	440.450	+	N6BYH	c	N6BYH
Visalia	443.350	+	WA6YLB	c	WA6YLB
Visalia	444.100	+	WD6CNV	o	WD6CNV
SOUTH BAY					
Shared NP	442.250	+			ctcss
Shared NP	444.950	+			ctcss
Test Pair	441.875	+		t	NARCC
Cupertino	440.150	+	W6JKV	o100.0	Tandem RC
Cupertino	442.700	+	KK6TE	o100.0	RoIm ARC
Fremont	440.000	+	WA6FSP	o110.9	NAACP
Fremont	441.525	+	N6OXR	o123.0el	U R C
Fremont	441.775	+	WB5HVB	c	WB5HVB
Fremont	442.600	+	WA6PWW	o	TriCntyAR
Los Altos Hls	441.250	+	WB6WTM	c	WB6WTM
Los Altos Hls	441.300	+	WB6ECE	c	K-TronARC
Los Altos Hls	443.675	+	WB6BUP	c	RATS
Los Altos Hls	443.850	+	WA6UFS	c	WA6UFS
Los Gatos	440.650	+	WA6JZN	c	WA6JZN
Los Gatos	441.700	+	N6IZM	o107.2l	N6PNB
Los Gatos	442.575	+	K6FB	ol	LCHPARC
Millbrae	442.100	+	K6HSV	o107.2	MbraeARC
Morgan Hill	440.575	+	KB6MRM	c	KB6MRM
Morgan Hill	442.050	+	K6HCP	c	K6HCP
Morgan Hill	442.500	+	WB6ZVW	o100.0l	CPRA
Mtn View	440.800	+	W6ASH	o100.0	SPECS
Mtn View	442.125	+	K6LLK	c	K6LLK
Mtn View	442.550	+	N6APB	c	MRG
Pacifica	440.725	+	WA6AFT	o114.8	WA6AFT
Pacifica	441.075	+	WA6TOW	o114.8l	CoastSide
Pacifica	442.475	+	KA6EYH	o114.8l	KA6EYH
Palo Alto	440.000	+	N6BDE	o123.0	StanfrdRC
Palo Alto	440.200	+	N6BDE	c	N6BDE
Palo Alto	441.025	+	KD6ANG	c	KD6ANG
Palo Alto	441.100	+	WA6FUL	o114.8	WA6FUL
Palo Alto	441.850	+	K6OTR	c	K6OTR
Palo Alto	442.800	+	K6OTR	o114.8	K6OTR
Palo Alto	443.000	+	WB6OOL	c	WB6OOL
Palo Alto	443.750	+	WB6NNY	c	WB6ZSM
Palo Alto	444.350	+	KJ6VU	c	Sierra RA
Redwood City	444.500	+	K6ANN	oel100.0	SBARES
Redwood Shores	441.400	+	WD6GGW	o114.8l	BIWD6GGW
San Francisco	440.500	+	N6TNR	c	E R G
San Francisco	440.675	+	KA6VEP	c	KA6VEP
San Francisco	441.225	+	AB6AC	o127.3Bl	HrculsARC

CALIFORNIA

Location	Output	Input	Call	Notes	Sponsor
San Francisco	442.700	+	N6MNV	c	N6MNV
San Francisco	443.925	+	KG6TN	o114.8	BIKKG6TN
San Jose	440.025	+	WA6AXX	o100.0	WA6AXX
San Jose	440.100	+	W5RBK	o100.0	SCARES
San Jose	440.125	+	W6AMT	c	AMT ARC
San Jose	440.225	+	N6OMN	o100.0	TelPioner
San Jose	440.275	+	WA6YOP	c	WA6YOP
San Jose	440.375	+	N6TNR	c	E R G
San Jose	440.450	+	WB6LPZ	c	WB6LPZ
San Jose	440.525	+	AB6BP	c	AB6BP
San Jose	440.600	+	WA6INM	o107.2	WA6INM
San Jose	440.875	+	KH6N	o100.0	KH6N
San Jose	440.950	+	WA6ZDK	c	WA6ZDK
San Jose	441.150	+	KC6BJO	o100.0	KC6BJO
San Jose	441.275	+	WD6GYH	c	WD6GYH
San Jose	441.725	+	WA6QDP	c	MRRN
San Jose	441.950	+	N6MPX	o100elz	N6PIV
San Jose	442.025	+	WC6F	c	WC6F
San Jose	442.125	+	WB6DFX	c	WB6DFX
San Jose	442.425	+	W6UU	o94.8	SCCARA
San Jose	442.775	+	N6KLT	o131.8	RFD Assoc
San Jose	442.825	+	WA6ZDK	c	WA6ZDK
San Jose	442.850	+	WA6MIA	c	WA6MIA
San Jose	442.875	+	WA6YLV	c	WA6YLV
San Jose	442.900	+	K6TAM	c	K6TAM
San Jose	442.950	+	KA6YZS	c	KA6YZS
San Jose	443.025	+	WA6ABB	c	WA6ABB
San Jose	443.125	+	WD6GYH	c	WD6GYH
San Jose	443.150	+	NU6P	c	NU6P
San Jose	443.225	+	WA6SYE	o88.5	WA6SYE
San Jose	443.275	+	W6AMT	c	AMT ARC
San Jose	443.300	+	KB5JR	c	KB5JR
San Jose	443.400	+	N6IGF	c	N6IGF
San Jose	443.475	+	WA6GML	c	WA6GML
San Jose	443.550	+	K6TAZ	c	Pendulum
San Jose	443.625	+	WB6BUP	c	WB6BUP
San Jose	443.700	+	WB6CBH	c	CDF VIP
San Jose	443.725	+	N6HWI	c	WB6PHE
San Jose	443.775	+	WA6GFY	c	LARA
San Jose	443.900	+	N6PPY	o71.9	N6PPY
San Jose	444.025	+	AH8AE	c	AH8AE
San Jose	444.050	+	KD6CUC	c	KD6CUC
San Jose	444.100	+	N6TLQ	c	N6TLQ
San Jose	444.125	+	WB6LPZ	c	WB6LPZ
San Jose	444.300	+	WB6RNH	c	WB6RNH
San Jose	444.325	+	KD6AOG	c	KD6AOG
San Jose	444.400	+	WA6YCY	c	BAYCOM
San Jose	444.425	+	WA6YSM	c	WA6YSM
San Jose	444.600	+	WB6OQS	o141.3	SCVRS
San Jose	444.625	+	WB6FIY	o131.8	NCAFlwshp
San Jose	444.700	+	K6BJL	c	K6BJL
San Jose	444.750	+	K6LHE	o100.0	NSC ARC
San Jose	444.800	+	WA6GEL	c	WA6GEL

410 420-450 MHz

CALIFORNIA

Location	Output	Input	Call	Notes	Sponsor
San Jose	444.925	+	WA6HWT	c	WA6HWT
San Jose	444.975	+	WA6EUZ	c	WA6EUZ
San Mateo	440.075	+	N6ZOE	c	N6ZOE
Woodside	441.550	+	WA6HYR	c	WA6HYR
TAHOE SIERRA					
Alpine	441.550	+	N6LZR	c	Alpine
Incline Village	440.850	+	NU7Y	o100.0	NU7Y
North Tahoe	441.175	+	N7VXB	o107.2	N7VXB
S Lake Tahoe	442.475	+	WA6EWV	ol	TARA
Tahoe City	440.275	+	KJ6GM	c	KJ6GM
Tahoe City	442.175	+	KH8AF	c	KH8AF
Tahoe City	442.950	+	WA6FJS	o131.8	TahoeARC
Truckee	443.050	+	WB6ALS	o162.2	WB6ALS
Truckee	444.275	+	WA6JQV	c	WA6JQV

CALIFORNIA SOUTH

A

SO CAL	439.000		PACKET	data trmk only	
SO CAL	440.000		SIMPLEX	simplx ptch grmd only	
SO CAL	441.000		SIMPLEX	cntl (no voice)	
SO CAL	441.500		PACKET	data gnd only	
SO CAL	445.000		SIMPLEX	simplx ptch grmd only	
SO CAL	446.000		SIMPLEX	o voice only	
SO CAL	446.500		SIMPLEX	o voice only	
SO CAL	446.875	-	TEST PAIR	o CTCSS	
IMP					
COVERS AREA	449.575	-	N6CKS	c	
IMP,LA,OR,RIV,SBER,SD					
COVERS AREA	445.600	-	WA6ZRB	c	CROSSBAR
COVERS AREA	446.050	-	N6HTP	c	
COVERS AREA	446.675	-	WA6LWW	c	BFI
COVERS AREA	447.800	-	WA6SYN	c	ECRA
COVERS AREA	448.200	-	WB6DYM	c	
COVERS AREA	448.625	-	KF6BXX	c	
COVERS AREA	448.775	-	N6GWD	c	
COVERS AREA	448.800	-	WB6BOD	c	
COVERS AREA	448.850	-	WA6OWD	c	
COVERS AREA	448.950	-	KE6VK	c	
COVERS AREA	449.075	-	WA6ZMK	c	
COVERS AREA	449.175	-	N6LVR	c	ECRA
COVERS AREA	449.325	-	AJ6L	c	
COVERS AREA	449.350	-	KB6CRE	c	BARN
COVERS AREA	449.450	-	N6GWD	c	
COVERS AREA	449.525	-	WB6SLC	c	
COVERS AREA	449.725	-	WA6ENS	c	
Mt Laguna	449.825	-	WA6YVX	o 107.2	SANDRA
Palomar Mtn	449.425	-	W6NWX	o 107.2	PARC
IMP,RIV,SBER					
COVERS AREA	448.675	-	W6PNM	c	
COVERS AREA	449.250	-	WA6ZUF	c	
Bell Mtn	447.575	-	WB6QFE	o 131.8	

CALIFORNIA

Location	Output	Input	Call	Notes	Sponsor
Indio Hills	447.575	-	K8MTC	o 100.0	
Palm Springs	447.325	-	WA6ZUF	oa	
Thousand Palms	449.425	-	KA6GBJ	o	
IMP,SD					
COVERS AREA	446.075	-	KB6CRE	c	
COVERS AREA	448.750	-	KF6BYA	c	
COVERS AREA	449.000	-	WB6TZF	c	
IN,KE,LA,MO,SBER					
COVERS AREA	442.250	+	W6TD	c	
COVERS AREA	442.350	+	W6TD	c	
COVERS AREA	443.575	+	WB6VIX	c	
COVERS AREA	444.300	+	W6TD	c	
COVERS AREA	444.400	+	W6TD	c	
COVERS AREA	444.500	+	W6IWY	c	
COVERS AREA	444.575	+	WA6VVC	c	
COVERS AREA	444.650	+	WA6KYZ	c	
COVERS AREA	444.750	+	WA6AIR	c	
KE,LA,OR,RIV,SBAR,SBER,VE					
COVERS AREA	447.050	-	WA6GML	c	
COVERS AREA	447.100	-	WB6ORK	c	SARS
COVERS AREA	447.275	-	N6ME	c	
COVERS AREA	448.525	-	N6ENL	c	
COVERS AREA	448.675	-	WB6TZH	c	
COVERS AREA	448.850	-	WB6HWW	c	
COVERS AREA	449.125	-	WB6DGF	c	AARC
KE,LA,OR,RIV,SBER,VE					
COVERS AREA	447.075	-	WA6LWW	c	BFI
COVERS AREA	447.450	-	KM6NP	c	SCARA
COVERS AREA	447.550	-	KB6CRE	c	
COVERS AREA	448.175	-	WA6KXK	c	
COVERS AREA	448.375	-	WD6AWP	c	
COVERS AREA	449.025	-	WB6DYM	c	
COVERS AREA	449.150	-	K6KMN	c	
KE,LA,SBAR,VE					
COVERS AREA	445.900	-	N6ZCM	cl	HAMS
Ridgecrest	447.025	-	KD6IQJ	o123.0	
KE,LA,SBER					
COVERS AREA	445.225	-	N6GLT	c	
COVERS AREA	445.225	-	N6GLT	c	
COVERS AREA	445.350	-	KA6YTT	c	
COVERS AREA	445.575	-	AB6Z	c	
COVERS AREA	446.075	-	KB6CRE	cl	
COVERS AREA	446.100	-	KA6CYD	c	HDRS
COVERS AREA	446.300	-	KA6CYD	c	HDRS
COVERS AREA	446.375	-	KA6CYD	c	HDRS
COVERS AREA	446.550	-	N6LXX	c	
COVERS AREA	446.825	-	WB6FIU	c	
COVERS AREA	446.900	-	WA6WDB	c	
COVERS AREA	446.950	-	WB6BVY	c	
COVERS AREA	447.825	-	W6IWY	c	
COVERS AREA	447.900	-	WD6AML	c	
COVERS AREA	448.425	-	WB6IOJ	c	
COVERS AREA	448.625	-	WA6RTV	c	

CALIFORNIA

Location	Output	Input	Call	Notes	Sponsor
COVERS AREA	448.650	-	K6BDI	c	
COVERS AREA	449.400	-	WA6SBH	c	
COVERS AREA	449.675	-	KA6CYD	c	HDRS
COVERS AREA	449.775	-	KA6CYD	c	HDRS
COVERS AREA	449.850	-	N6JXI	c	LOCKHEED
Hauser Peak	446.400	-	WB6SIQ	o	
Juniper Hills	445.925	-	WB6GDF	o 192.8	
Table Mtn	447.325	-	WR6AZN	o 94.8	JPL
LA					
COVERS AREA	445.900	-	KC6TKA	cl	HAMS
COVERS AREA	446.425	-	KE6OHW	c	
COVERS AREA	447.150	-	KE6SWJ	c	SPEAR
COVERS AREA	447.975	-	N6AHP	c	
COVERS AREA	449.850	-	NG6Q	c	
Canoga Park	447.575	-	WD6EZI	o 100.0	HUGHES
Santa Clarita	448.350	-	N6MNC	o67.0	
LA,OR					
COVERS AREA	445.075	-	WA6TUB	c	
COVERS AREA	445.150	-	N6KHZ	c	AARG
COVERS AREA	445.225	-	W6BAB	c	CNS
COVERS AREA	445.250	-	W6OFR	c	
COVERS AREA	445.525	-	KV6I	c	
COVERS AREA	445.725	-	WA6TWF	c	
COVERS AREA	446.100	-	WB6NLU	c	
COVERS AREA	446.150	-	W6ZRZ	c	MARAPA
COVERS AREA	446.300	-	N6SIM	c	
COVERS AREA	446.325	-	WA6TWF	c	
COVERS AREA	446.450	-	KØOV	c	
COVERS AREA	446.450	-	WA6FZH	c	
COVERS AREA	446.850	-	N6EHM	c	DARN
COVERS AREA	446.950	-	K6IPC	c	
COVERS AREA	447.100	-	WD6AML	c	
COVERS AREA	447.125	-	N6HSE	c	
COVERS AREA	447.200	-	KG6TC	c	
COVERS AREA	447.450	-	KM6NP	c	SCARA
COVERS AREA	447.775	-	WA6LWB	c	
COVERS AREA	447.950	-	N6XZE	c	
COVERS AREA	448.550	-	W6YRA	c	
COVERS AREA	448.800	-	N6WMK	c	
COVERS AREA	449.050	-	N6MH	c	
COVERS AREA	449.075	-	WB6HTS	c	
COVERS AREA	449.975	-	K6IUM	c	RTD ARC
W Los Angeles	447.325	-	WA6QAG	o 103.5	VA Hosp
LA,OR,RIV,SBAR,SBER,SD					
COVERS AREA	445.025	-	KK6HS	c	
COVERS AREA	445.250	-	W6OFR	c	
COVERS AREA	445.300	-	WA6IGJ	c	
COVERS AREA	445.325	-	WA6MDJ	c	BARC
COVERS AREA	445.575	-	AB6Z	c	
COVERS AREA	445.625	-	KA6HFG	c	
COVERS AREA	445.725	-	WA6TWF	c	
COVERS AREA	445.900	-	K2QGT	c	
COVERS AREA	445.975	-	N6ACV	c	

CALIFORNIA

Location	Output	Input	Call	Notes	Sponsor
COVERS AREA	446.025	-	WB6IGH	c	
COVERS AREA	446.075	-	N6AOL	c	
COVERS AREA	446.125	-	WB6MIE	c	
COVERS AREA	446.325	-	WA6TWF	c	SCRADS
COVERS AREA	446.350	-	WA6TWF	c	SCRADS
COVERS AREA	446.375	-	KD6KQ	c	BRAVO
COVERS AREA	446.425	-	WA6RAY	c	
COVERS AREA	446.475	-	WB6UCK	c	SPARK
COVERS AREA	446.525	-	WA6APQ	c	
COVERS AREA	446.700	-	WA6TWF	c	
COVERS AREA	446.725	-	KB6CRE	c	BARN
COVERS AREA	446.750	-	K6VGP	c	DARN
COVERS AREA	446.825	-	WA6LIF	c	
COVERS AREA	446.850	-	N6EHM	c	
COVERS AREA	446.925	-	WA6VCQ	c	
COVERS AREA	447.075	-	K6ZXZ	c	
COVERS AREA	447.175	-	WB6TPG	c	HROC
COVERS AREA	447.550	-	KB6CRE	c	BARN
COVERS AREA	447.650	-	N9PL	c	
COVERS AREA	447.675	-	N6ENL	c	SCRN
COVERS AREA	447.700	-	W6YQY	c	
COVERS AREA	447.875	-	WD6EDW	c	
COVERS AREA	448.050	-	WD6AWP	c	
COVERS AREA	448.125	-	WA6VLD	c	
COVERS AREA	448.300	-	WA6ZJT	c	
COVERS AREA	448.325	-	W6KRW	c	CPRA
COVERS AREA	448.425	-	WJ6A	c	
COVERS AREA	448.450	-	WA6ZJT	c	
COVERS AREA	448.475	-	KB6C	c	FRN
COVERS AREA	448.500	-	WA6VLD	c shuttle	audio
COVERS AREA	448.525	-	N6ENL	c	SCRN
COVERS AREA	448.550	-	WB6QEN	c	
COVERS AREA	448.575	-	WB6QEN	c	
COVERS AREA	448.600	-	K6TVE	c	
COVERS AREA	448.600	-	WA6COT	cl	
COVERS AREA	448.675	-	KF6BYB	c	
COVERS AREA	448.725	-	WA6COT	c	RRN
COVERS AREA	448.825	-	WB6ZOJ	c	
COVERS AREA	448.925	-	WA6ZZB	c	
COVERS AREA	449.050	-	WB6ZQX	c	
COVERS AREA	449.100	-	W6KRW	c	OC RACES
COVERS AREA	449.175	-	W6KRW	c	OC RACES
COVERS AREA	449.200	-	AA4CD	c	
COVERS AREA	449.225	-	WB6CYT	c	GFRN
COVERS AREA	449.325	-	WA6YVX	c	SANDRA
COVERS AREA	449.350	-	WB6UKD	c	
COVERS AREA	449.400	-	WA6SBH	c	
COVERS AREA	449.450	-	WB6SSO	c	
COVERS AREA	449.525	-	WB6SLC	c	
COVERS AREA	449.550	-	WB6BBE	c	
COVERS AREA	449.575	-	WB6BBE	c	
COVERS AREA	449.600	-	WV6H	c	
COVERS AREA	449.600	-	WX6N	c	

CALIFORNIA

Location	Output	Input	Call	Notes	Sponsor
COVERS AREA	449.625	-	W6JAM	c	DRONK
COVERS AREA	449.650	-	WA6VLF	c	
COVERS AREA	449.675	-	KC6N	c	
COVERS AREA	449.725	-	WA6ENS	c	
COVERS AREA	449.750	-	WB6YMI	c	
COVERS AREA	449.775	-	W6JAM	c	DRONK
COVERS AREA	449.800	-	WA6RQD	c	
COVERS AREA	449.825	-	KE6LE	c	
COVERS AREA	449.875	-	WA6ZEP	c	
COVERS AREA	449.875	-	WB6OIL	c	
COVERS AREA	449.900	-	WB6IOS	c	
Mt Otay	447.000	-	W1CDM	o 107.2	SBRG
Mt Otay	449.500	-	WB6WLV	o 107.2	SANDRA
Palos Verdes	447.000	-	W6TRW	o 100.0	TRW ARC
LA,OR,RIV,SBAR,SBER,SD,VE					
COVERS AREA	445.175	-	WB9RNW	c	
COVERS AREA	445.400	-	WD6DIH	c	ALERT
COVERS AREA	445.425	-	WD6FZA	c	PAPA
COVERS AREA	445.550	-	W6GJS	c	
COVERS AREA	445.600	-	WA6ZRB	c	CROSSBAR
COVERS AREA	445.650	-	AB6Q	c	
COVERS AREA	445.675	-	WA6YOT	c	
COVERS AREA	445.750	-	K6JHX	c	
COVERS AREA	445.775	-	N6OYF	c	
COVERS AREA	445.800	-	WA6IBL	c	
COVERS AREA	445.825	-	KA6CBE	c	HAMS
COVERS AREA	446.100	-	WB6NLU	c	
COVERS AREA	446.250	-	K6VGP	c	DARN
COVERS AREA	446.775	-	WA6LWW	c	BFI
COVERS AREA	446.800	-	K6THQ	c	
COVERS AREA	447.075	-	K6ZXZ	c	
COVERS AREA	447.250	-	KE6FX	c	
COVERS AREA	447.775	-	WA6EQU	c	
COVERS AREA	447.850	-	WA6JQB	c	
COVERS AREA	448.025	-	WA6TWE	c	
COVERS AREA	448.075	-	N6SPS	c	
COVERS AREA	448.100	-	WA6IKH	c	
COVERS AREA	448.150	-	WA6KXK	c	
COVERS AREA	448.200	-	WB6DYM	c	
COVERS AREA	448.250	-	WA6ZPS	c	SPARC
COVERS AREA	448.500	-	WA6VLD	c shuttle audio	
COVERS AREA	448.700	-	WB6FYM	c	
COVERS AREA	448.875	-	WA6ZOI	c	
COVERS AREA	448.900	-	WA6ZSG	c	
COVERS AREA	449.200	-	W6NVY	c	
COVERS AREA	449.225	-	WB6YMH	c	GFRN
COVERS AREA	449.300	-	WB6SLR	c	
COVERS AREA	449.400	-	WA6SBH	c	
COVERS AREA	449.500	-	WA6UZS	c	
COVERS AREA	449.700	-	WB6BBE	c	
COVERS AREA	449.800	-	WB6BWU	c	
LA,OR,RIV,SBER					
COVERS AREA	445.025	-	N6KZB	c	

CALIFORNIA

Location	Output	Input	Call	Notes	Sponsor
COVERS AREA	445.125	-	WB6RIW	c	
COVERS AREA	445.125	-	WB6RIW	c	
COVERS AREA	445.150	-	WB6DGF	c	AARC
COVERS AREA	445.200	-	AB6C	c	
COVERS AREA	445.375	-	WA6LSE	c	SPARK
COVERS AREA	445.375	-	WB6WMW	c	SPARK
COVERS AREA	445.400	-	WD6DIH	c	ALERT
COVERS AREA	445.450	-	W6UE	c	
COVERS AREA	445.500	-	WB6ZSU	c	SCEARA
COVERS AREA	445.575	-	AB6Z	c	
COVERS AREA	445.700	-	K7SA	c	
COVERS AREA	445.850	-	WA6AJP	c	
COVERS AREA	446.225	-	KI6QK	c	
COVERS AREA	446.900	-	WA6FTU	c	
COVERS AREA	447.125	-	KB6MIP	c	
COVERS AREA	447.350	-	N6LB	c	
COVERS AREA	447.750	-	WA6PYJ	c	
COVERS AREA	447.975	-	N6AHP	c	
COVERS AREA	448.000	-	WA4RVO	c	
COVERS AREA	448.175	-	WA6KXK	c	
COVERS AREA	448.275	-	WA6LUR	c	
COVERS AREA	448.550	-	WV6L	c	
COVERS AREA	448.650	-	WA6INJ	c	
COVERS AREA	448.950	-	KK6HX	c	
COVERS AREA	449.050	-	N6MH	c	
COVERS AREA	449.075	-	WA6ZUF	c	
COVERS AREA	449.275	-	WB6VSJ	c	
COVERS AREA	449.350	-	AA6RJ	c	
COVERS AREA	449.475	-	N6YN	c	
COVERS AREA	449.600	-	KB6BF	c	
COVERS AREA	449.625	-	KB6IBB	c	
COVERS AREA	449.650	-	N6HAE	c	
COVERS AREA	449.675	-	W6KRW	c	OC RACES
COVERS AREA	449.850	-	N7HLL	c	
COVERS AREA	449.850	-	KA6RWW	c	
COVERS AREA	449.900	-	WB6IOS	c	
COVERS AREA	449.925	-	KA6RWW	c	
Covina	447.325	-	KA6SJT	o	
Keller Peak	447.025	-	N6ENV	o71.9	
Pomona	445.925	-	WB6RSK	o 103.5	
Santa Anita Rdg	447.575	-	WB6NQD	o 131.8	MonroviaES
LA,OR,RIV,SBER,SD					
COVERS AREA	445.050	-	WB6MMJ	c	
COVERS AREA	445.100	-	WA6KRC	c	
COVERS AREA	445.250	-	W6OFR	c	
COVERS AREA	445.400	-	WD6DIH	c	ALERT
COVERS AREA	445.850	-	WB6ALD	c	
COVERS AREA	446.200	-	WA6PPC	c	
COVERS AREA	446.225	-	N6XOE	c	
COVERS AREA	446.800	-	N6LXX	c	
COVERS AREA	446.825	-	WA6LIF	c	
COVERS AREA	447.050	-	WA6GML	c	
COVERS AREA	447.150	-	W6AXC	c	

CALIFORNIA

Location	Output	Input	Call	Notes	Sponsor
COVERS AREA	447.200	-	KE6QH	c	
COVERS AREA	447.275	-	N6ME	c	WARA
COVERS AREA	447.400	-	W6LKO	c	
COVERS AREA	447.475	-	NA6S	c	
COVERS AREA	447.475	-	W6LKO	c	
COVERS AREA	447.500	-	KØJPK	c	
COVERS AREA	447.925	-	WA6JBO	c	
COVERS AREA	447.925	-	WA6RYO	c	
COVERS AREA	447.975	-	WB6DIJ	c	
COVERS AREA	448.425	-	WB6IOJ	c	
COVERS AREA	448.425	-	WB6IOJ	c	
COVERS AREA	448.650	-	WB6TZC	c	
COVERS AREA	448.675	-	WB6TZC	c	
COVERS AREA	448.875	-	WA6OWD	c	
COVERS AREA	448.975	-	WB6TZU	c	
COVERS AREA	449.125	-	N6KHZ	c	AARC
COVERS AREA	449.275	-	W6LKO	c	
COVERS AREA	449.325	-	WD6CZH	c	
COVERS AREA	449.375	-	N6FWX	c	
COVERS AREA	449.375	-	N6DQ	c	
COVERS AREA	449.400	-	WA6SBH	c	
COVERS AREA	449.775	-	K6CHE	c	LBARC
COVERS AREA	449.950	-	WA6JBO	c	
COVERS AREA	449.975	-	KA6MEP	c	RTD ARC
Crestline	448.350	-	WB6AGQ	o 107.2	
Whittier Hills	445.925	-	W6GNS	o 100.0	RHARC
LA,OR,RIV,SBER,SD,VE					
COVERS AREA	445.050	-	KM6AA	c	
COVERS AREA	445.275	-	K6AHM	c	DARN
COVERS AREA	445.450	-	KE6TZF	c	SRRG
COVERS AREA	445.475	-	W6VHU	c	
COVERS AREA	445.500	-	WA6CGR	c	SCEARA
COVERS AREA	445.525	-	WD6FZA	c	PAPA
COVERS AREA	445.575	-	AB6Z	c	
COVERS AREA	445.875	-	W6OC	c	
COVERS AREA	445.900	-	KA6AZB	c	HAMS
COVERS AREA	445.950	-	WA2AMB	c	AARC
COVERS AREA	446.050	-	N6HTP	c	
COVERS AREA	446.175	-	WA6FXX	c	
COVERS AREA	446.550	-	KA6ANH	c	PIN
COVERS AREA	446.575	-	WA6FDG	c	
COVERS AREA	446.600	-	KK6LG	c	
COVERS AREA	446.625	-	WA6KCV	c	
COVERS AREA	446.650	-	KM6NP	c	
COVERS AREA	446.675	-	WA6LWW	c	BFI
COVERS AREA	446.725	-	KB6CRE	c	BARN
COVERS AREA	446.800	-	K6THQ	c	
COVERS AREA	446.800	-	K6THQ	c	
COVERS AREA	446.825	-	WA6LIF	c	
COVERS AREA	446.950	-	K6IPC	c	
COVERS AREA	446.975	-	WA6ZVE	c	
COVERS AREA	447.150	-	W6LKO	c	
COVERS AREA	447.225	-	N6APP	c	

CALIFORNIA

Location	Output	Input	Call	Notes	Sponsor
COVERS AREA	447.300	-	W6NRY	c	EARS
COVERS AREA	447.350	-	WA6TWE	c	
COVERS AREA	447.375	-	WA6DOD	c	
COVERS AREA	447.400	-	W6LKO	c	
COVERS AREA	447.400	-	W6LKO	c	
COVERS AREA	447.425	-	W6LKO	c	
COVERS AREA	447.525	-	K6CF	c	
COVERS AREA	447.600	-	W6GAE	c	
COVERS AREA	447.625	-	N6DD	c	
COVERS AREA	447.650	-	WB6NXP	c	
COVERS AREA	447.725	-	N6DKA	c	CNS
COVERS AREA	447.800	-	WA6DCR	c	
COVERS AREA	447.825	-	WA6RTV	c	
COVERS AREA	447.875	-	WD6EDW	c	
COVERS AREA	447.900	-	WD6AML	c	
COVERS AREA	447.950	-	WB6BRP	c	
COVERS AREA	448.025	-	WA6TWE	c	
COVERS AREA	448.150	-	WA6LWW	c	BFI
COVERS AREA	448.225	-	WA6EQU	c	CROSSBAR
COVERS AREA	448.400	-	KB6OC	c	
COVERS AREA	448.475	-	KB6C	c	FRN
COVERS AREA	448.500	-	WA6VLD	c shuttle	audio
COVERS AREA	448.525	-	N6ENL	c	SCRN
COVERS AREA	448.550	-	N6MQS	cl	A-TECH
COVERS AREA	448.575	-	WA6IBY	c	JunsRadio
COVERS AREA	448.625	-	KF6ALG	c	
COVERS AREA	448.650	-	WB6TZD	c	
COVERS AREA	448.700	-	WA6IKH	c	SCRN
COVERS AREA	448.725	-	WA6TZF	c	
COVERS AREA	448.775	-	KM6NP	c	
COVERS AREA	448.825	-	W6JYP	c	LARA
COVERS AREA	448.850	-	WA6UJS	c	
COVERS AREA	449.000	-	WB6TZA	c	
COVERS AREA	449.025	-	WB6CLG	c	
COVERS AREA	449.050	-	N6MH	c	
COVERS AREA	449.250	-	WA6TXY	c	
COVERS AREA	449.525	-	WA6GSD	c	
COVERS AREA	449.725	-	WA6ENS	c	
COVERS AREA	449.800	-	WA6VPL	c	
COVERS AREA	449.875	-	WA6ZEP	c	
COVERS AREA	449.900	-	WB6IOS	c	
COVERS AREA	449.975	-	K6IUM	c	RTD ARC
Chatsworth	448.350	-	N6UII	o100.0	
Johnstone Pk	446.400	-	WA6FZH	o 103.5	
Oat Mtn	449.425	-	WB5EKU	o 67.0	
LA,OR,RIV,SBR,SBER,SD,VE					
COVERS AREA	449.825	-	WA6BUZ	c	
LA,OR,SD					
COVERS AREA	446.150	-	KG6LM	c	
LA,OR,VE					
COVERS AREA	446.275	-	KC6YIO	c	SPEAR
Oat Mtn	447.025	-	N6ENV	o156.7	

418 420-450 MHz

CALIFORNIA

Location	Output	Input	Call	Notes	Sponsor
LA,RIV,SBER					
Fontana	447.325	-	KA6GRF	or136.5	RACES
LA,SBAR,SD,VE					
COVERS AREA	447.225	-	WB6TZE	c	
COVERS AREA	448.650	-	WA6COT	c	
COVERS AREA	448.875	-	WB6OBB	c	
COVERS AREA	449.000	-	WB6TZE	c	
Santa Barbara	446.400	-	K6TZ	o 131.8	SBARC
LA,SBAR,VE					
COVERS AREA	445.100	-	WD6CRB	c	
COVERS AREA	445.350	-	WA6DYX	c	
COVERS AREA	446.775	-	WA6LWW	c	BFI
COVERS AREA	446.900	-	WB9RNW	c	
COVERS AREA	447.375	-	WA6DOD	c	
COVERS AREA	447.475	-	W8AKF	c	
COVERS AREA	447.550	-	KB6CRE	c	BARN
COVERS AREA	447.600	-	WB2YXY	c	
COVERS AREA	448.175	-	WB6IBD	c	SMRA
COVERS AREA	448.375	-	WD6AWP	c	
COVERS AREA	448.475	-	KB6C	c	FRN
COVERS AREA	448.750	-	WA6COT	c	RRN
COVERS AREA	448.950	-	N6MBR	c	
COVERS AREA	448.975	-	KA6KTA	c	
COVERS AREA	449.150	-	W6TD	c	
COVERS AREA	449.150	-	WA6VPL	c	
Camarillo	447.000	-	WD6EBY	o141.3	
LA,VE					
COVERS AREA	445.475	-	KA6YTT	c	
COVERS AREA	445.775	-	N6VYA	cl	
COVERS AREA	448.600	-	K6UEF	c	
OR					
COVERS AREA	446.700	-	WA6TWF	c	
COVERS AREA	446.725	-	N6KXK	c	IDEC
COVERS AREA	449.975	-	K6IUM	c	RTD ARC
Laguna Niguel	448.350	-	N6WIK	o100.0	WA4EGT
OR,RIV,SBER					
COVERS AREA	446.275	-	W6GAE	c	
OR,SD					
COVERS AREA	445.875	-	KM6NP	c	
RIV,SBER					
Chino Hills	449.425	-	KD6JSL	o131.8	
SB					
COVERS AREA	445.125	-	WB6DAO	c	
SB,VE					
Santa Barbara	449.425	-	N6HYM	o131.8	
SBAR					
COVERS AREA	445.475	-	N6VMN	c(ca)	
COVERS AREA	448.025	-	WB6FZU	c	
COVERS AREA	449.125	-	N6QDC	c	
SBAR,VE					
COVERS AREA	440.125	+	WB6DAO	c	
COVERS AREA	444.800	+	WA6VPL	c	
COVERS AREA	446.750	-	N6CFC	c	
COVERS AREA	446.750	-	WB6RHQ	c	

CALIFORNIA-COLORADO

Location	Output	Input	Call	Notes	Sponsor
Newbury Park	445.925	-	N6LQ	o 123.0	
Santa Paula	447.575	-	KB6TDJ	o107.2	
Simi Valley	447.575	-	KE6FX	o	
Sulphur Mtn	447.325	-	WB6ZTU	oxel	SMRA
Ventura	448.350	-	W6MWA	o141.3	
SBER					
COVERS AREA	445.450	-	KE6URG	c	LARG
COVERS AREA	447.275	-	N6GWD	c	
COVERS AREA	447.625	-	N6DD	c	RN
COVERS AREA	447.925	-	N6GWD	c	
Hesperia	447.000	-	KC6OPU	o136.5	
SD					
COVERS AREA	445.175	-	N6PC	c	
COVERS AREA	445.225	-	WB6DIJ	c	
COVERS AREA	445.750	-	K6ODB	c	
COVERS AREA	446.175	-	NF6E	c	
COVERS AREA	447.050	-	AH6CW	c	
COVERS AREA	447.625	-	KB6BOB	c	
COVERS AREA	447.825	-	KF6YB	c	
COVERS AREA	447.950	-	N6CRF	c	
COVERS AREA	448.000	-	WB6FMT	c	
COVERS AREA	448.775	-	K6JCC	c	RACES
COVERS AREA	449.025	-	WA6VQZ	c	
COVERS AREA	449.150	-	N6VCM	c	
COVERS AREA	449.250	-	WB6BOD	c	
COVERS AREA	449.600	-	WV6H	c	
COVERS AREA	449.700	-	WD6APP	c	
COVERS AREA	449.900	-	K6RYA	c	
COVERS AREA	449.975	-	WA6SYN	c	
Palomar Mtn	446.400	-	KA6UAI	o100.0	
San Diego	447.325	-	W6UUS	o103.5	CONVAIR
VE					
COVERS AREA	445.700	442.700	N6SYC	c	
COLORADO					
STATEWIDE					
Statewide	447.050	-		tSNP	
Statewide	447.300	-		tSNP	
Statewide	448.050	-		tSNP	
Statewide	448.325	-		tSNP	
Statewide	448.825	-		tSNP	
Statewide	449.075	-	EMERG	p	
Statewide	449.100	-	EMERG	p	
Statewide	449.275	-		tSNP	
Statewide	449.425	-		tSNP	
BOULDER					
Boulder	447.375	-	KGØGB	o(ca)	KGØGB
Boulder	447.450	-	WØDA		KrkwoodRA
Boulder	447.600	-	WØMKZ		WØMKZ
Boulder	448.175	-	WBØWNV	o	WBØWNV
Boulder	448.900	-	WØDA	oae	KARG
Boulder	449.375	-	WB6OAD	c	WB6OAD
Boulder	449.400	-	KØDK	oe-Sun	KØDK

420 420-450 MHz

COLORADO

Location	Output	Input	Call	Notes	Sponsor
				RB	
Boulder	449.550	-	WØ1A	o	RkyMtvHFS
Boulder	449.925	-	KDØHG	oe	BLRA
Louisville	447.525	-	KGØRP	o	N9EDK
CENTRAL					
Hartsel	449.800	-	NXØG	cl	CARN
Pueblo	449.625	-	NØCAM	c	NØCAM
COLORADO SPRINGS					
Colorado Spr	447.250	-	N3EUA-8	o pkt 9600	PikePkFMA
Colorado Spr	447.350	-	KØIRP		KØIRP
Colorado Spr	447.550	-	WA6IFI		WA6IFI
Colorado Spr	447.675	-	NØISV	o(ca) LITZ	NØISV
Colorado Spr	447.825	-	NØCAM	o	NØCAM
Colorado Spr	448.000	-	NØCAM	o	NØCAM
Colorado Spr	448.100	-	KCØTI		KCØTI
Colorado Spr	448.250	-	NØKG		NØKG
Colorado Spr	448.300	-	KBØNN	c	KBØNN
Colorado Spr	448.450	-	WØYNE	oelx	PPFMA
Colorado Spr	448.500	-	WØLKD	o	WØLKD
Colorado Spr	448.600	-	WØMOG	o	WØMOG
Colorado Spr	448.800	-	WØYNE	o(ca)et 100.0	PPFMA
Colorado Spr	449.300	-	KBØNN	c	KBØNN
Colorado Spr	449.900	-	WAØKXO		CARN
Divide	447.425	-	WX5R	o	TESAC
Monument	447.725	-	KBØCY	o(ca)t 100.o RB	KBØCY
Teller Cnty	449.025	-	NXØG	cl	CARN
Widfield	448.725	-	KAØTTF	o	CSARA
Woodland Park	447.475	-	N6HSM	o	N6HSM
Woodland Park	448.650	-	NØXIA	o	Mtn ARC
Woodland Park	449.150	-	WA6TTY	c	CARN
DENVER					
Boulder	447.975	-	NØGII	o(ca)(12)	CoRptAssn
Broomfield	448.225	-	NØPSR	c	NØPSR
Denver	447.000	-	WDØFVV	ct	WDØFVV
Denver	447.125	-	NØJOQ	o	EmpireARC
Denver	447.150	-	WA1JHK	o(ca)elz	CoRptAssn
Denver	447.200	-	NØGII-5	ox pkt	CoRptAssn
Denver	447.325	-	NØFOE		HTRG
Denver	447.400	-	KDØYD	ol	KDØYD
Denver	447.500	-	NØOWY	oel	ARA
Denver	447.625	-	NØIXR	o	NØIXR
Denver	447.775	-	WNØEHE	ct	WNØEHE
Denver	447.900	-	WBØTPT		WBØTPT
Denver	447.925	-	WBØUAW	ox	WBØUAW
Denver	447.950	-	WJØG	o	WJØG
Denver	448.075	-	N5EHP	ot123.0	Colo Conn
Denver	448.125	-	NØPY Y	o	CBHFG
Denver	448.375	-	KQØJ	ol	SARES
Denver	448.400	-	WAØYOJ	c	WAØYOJ

COLORADO

Location	Output	Input	Call	Notes	Sponsor
Denver	448.500	-	KBØUDD	o	CstIRckRG
Denver	448.550	-	WBØKIZ	t	HPRA
Denver	448.575	-	KAØTTW	ot100.0	KAØTTW
Denver	448.675	-	KAØHTT	o	KAØHTT
Denver	448.700	-	WAØIDQ	c	WAØIDQ
Denver	448.750	-	NØELY	o	NØELY
Denver	448.775	-	KAØHJB	PL	J & V
Denver	448.850	-	N7PVN	oae	AurRptAsn
Denver	448.875	-	WSØO	o	WSØO
Denver	448.925	-	WØLMA	o	WØLMA
Denver	448.950	-	WAØGIL	oxet100	WAØGIL
Denver	448.975	-	WØGV	t100.0	FRG
Denver	449.000	-	WBØLGC	aet	CARN
Denver	449.050	-	K9UL	c	FRIARS
Denver	449.125	-	WD8LVJ	o	WD8LVJ
Denver	449.175	-	NØELY	o	NØELY
Denver	449.200	-	KC4UCB	o	KC4UCB
Denver	449.225	-	NØWBW	oxt141.3	NØWBW
Denver	449.250	-	KØCGP	o(ca)	LMRG
Denver	449.350	-	WØTX	o	Denver RC
Denver	449.450	-	NØFEW	o(ca)xez 103.5	RckyMtnRL
Denver	449.500	-	WØFZG	ot100.0	WBØFPV
Denver	449.525	-	NØCFM	telx(14)	IntrMtnRG
Denver	449.600	-	WAØKBT	o(ca)	Denver RL
Denver	449.675	-	WBØLGC	o	CARN
Denver	449.700	-	WAØIDQ	c	WAØIDQ
Denver	449.750	-	NØIGQ	exp	RckyMtnRL
Denver	449.775	-	WAØYOJ	c	WAØYOJ
Denver	449.825	-	NØZEB	ot151.4	NØZEB
Denver	449.875	-	NØMHU	oxeELT -t103.5	RckyMtnRL
Denver	449.900	-	WAØNVU	t	EGOS
Denver	449.950	-	W9SL	o	W9SL
Denver	449.975	-	WNØEHE	o	WNØEHE
Golden	447.800	-	KDØGA	o(ca)	KDØGA
Parker	448.425	-	KAØVKM	c	TLARS
Rollinsville	447.075	-	NØMFB	o(ca)	NØMFB
DURANGO					
Cortez	449.175	-	KA1MWD	o	KA1MWD
Durango	448.700	-	KC5EVE	o	KC5EVE
Durango	449.850	-	NØGIO	o	DurangoRC
Durango	449.925	-	NØGIO	cl	DurangoRC
EAST CENTRAL					
Cheyenne Wells	448.625	-	KØPV	o	COBighorn
Deer Trail	447.875	-	WAØNJZ	ot103.5	E,I-70,C
Genoa	447.650	-	KØPV	o	COBighorn
FORT COLLINS					
Fort Collins	449.850	-	WØQEY	o(ca)zt 100.0	CSUARC
GRAND JUNCTION					
Collbran	449.500	-	KBØSW	c	KBØSW
Grand Jct	447.000	-	KBØSW	o	KBØSW

COLORADO

Location	Output	Input	Call	Notes	Sponsor
Grand Jct	448.150	-	NØMBJ	o	NØMBJ
Grand Jct	448.200	-	WØRRZ	oat118.8	WCAC
Grand Jct	449.200	-	NØNHP	olt107.2	WØECV
Grand Jct	449.300	-	WA4HND	oext 107.2	WA4HND
GREELEY					
Greeley	448.475	-	WØITD	ot	WARS
Greeley	449.150	-	WBØGAI	c	CARN
Greeley	449.325	-	WBØGAI	c	CARN
Greeley	449.475	-	NØNYY	o	NØNYY
Greeley	449.725	-	KØOJ	oa	KØOJ
LONGMONT					
Longmont	448.525	-	NØEPA	o	NØEPA
Longmont	448.800	-	WDØFEX	o	WDØFEX
LOVELAND					
Loveland	447.850	-	WB9EEC		WB9EEC
Loveland	448.025	-	NKØR	o	NKØR
Loveland	448.275	-	NØDZA	t	NØDZA
Loveland	449.575	-	WØDZ	o	LRA
NORTHEAST					
Fort Morgan	448.200	-	NØEON		PitVlyARC
Sterling	448.150	-	WØLHA	oe	HPARC
NORTHWEST					
Rangely	449.950	-	NØITS	ot114.8	NØITS
Steamboat Spr	449.650	-	NØLEU	ox	SSARC
PUEBLO					
Canon City	447.750	-	WDØEKR	o	WDØEKR
Pueblo	447.175	-	NDØQ	ox(17)	Pueblo HC
Pueblo	447.450	-	KRØR	o	KRØR
Pueblo	447.950	-	NDØQ	ol	Pueblo HC
Pueblo	449.550	-	NDØQ	olx	NDØQ
Pueblo	449.850	-	WAØVTO	o	STARS
SOUTH CENTRAL					
Cripple Creek	447.400	-	WBØWDF	ol	WBØWDF
Salida	449.325	-	WAØKXO	o(ca)xt 141.3	CARN
Salida	449.650	-	NØCAM	o	CheyMtnRG
Walsenburg	448.550	-	NØBDK	o(15)	RBRA
Walsenburg	449.475	-	KBØTSQ	c	CARN
SOUTHEAST					
Haswell	447.100	-	WBØHBJ	o	WBØHBJ
Lamar	449.500	-	KCØHH	ot 100.0	LamarARC
Trinidad	449.600	-	WA6IFI	oe	WA6IFI
STERLING					
Sterling	447.700	-	WØGGP	o pkt	WØGGP
WEST CENTRAL					
Aspen	449.600	-	NØNHJ	ot107.2	NØNHJ
Aspen	449.975	-	KDØNU	o	FOA
Avon	449.900	-	WØKEA	o	ECHO
Carbondale	449.850	-	KDØNU	ot	KDØNU
Glenwood Spr	447.100	-	KIØG	ot107.216	SCARC
Glenwood Spr	447.600	-	KBØSMW	oext 167.9	KIØG

COLORADO-CONNECTICUT

Location	Output	Input	Call	Notes	Sponsor
Glenwood Spr	449.725	-	KAØDOE	ot	KAØDOE
Vail	448.650	-	WBØITG	ol	WBØITG

CONNECTICUT

ALL TSARC AREAS

440.475			SNP	Aux Link	
440.500			SNP	Aux Link	
440.525			SNP	Aux Link	
441.050		+	SNP	TCP/IP pkt	
441.790			SNP	Control	
441.800			SNP	Control	
441.810			SNP	Control	
445.475			SNP	Aux Link	
445.500			SNP	Aux Link	
445.525			SNP	Aux Link	
446.000			SNP	Call Freq	
446.790			SNP	Control	
446.800			SNP	Control	
446.810			SNP	Control	

FAIRFIELD

Bridgeport	441.500	+	N1LXV	ae77	
Bridgeport	443.550	+	WA1YQE	o(ca)e77	
Bridgeport	449.400	-	KA1HCX	o114.8	CAFI
Danbury	443.650	+	W1QI	o114.8	CARA/ PVRA
Danbury	447.775	-	W1QI	o	CARA
Fairfield	446.825	-	N3AQJ	o114.8	F UN ARCA
Fairfield #	442.750	+	KD1RJ	celtA Wx FC SKWN	
New Canaan	448.025	-	K1DR	o123.0	
Norwalk	448.075	-	WT1I	oar114.8 NRWK ARC	
Stamford	447.125	-	WA1RSD	otte114.8SARA	
Westport	442.250	+	KG1M	o	

HARTFORD

Avon	444.950	+	K1IIG	c	AVON RPT
Bristol	442.850	+	K1DFS	ol	IC RC
Bristol	448.875	-	WA1IXU	o(ca)el110.9	
Burlington	447.925	-	WA1LMV	c	WA1LMV
East Hartland #	448.000	-	KA1JVC	o162.2	EH CD
Glastonbury	449.625	-	W1EDH	o	CT ARES
Hartford	443.100	+	N1ABL	oe114.8	PVRA
Meriden	445.975	-	N2HBD	o114.8	NE NETWK
New Britain	448.725	-	KA1IHF	o	
Newington	443.050	+	W1OKY	o	NARL
Newington	444.350	+	KA1BQO	o	
Newington	449.575	-	WA1UTQ	o(ca)el79.7	
North Granby	448.975	-	WA8RUC	oexp	
Rocky Hill	442.300	+	KJ1Q	ol	
Rocky Hill	444.150	+	WB1EXV	o114.8	
South Windsor	449.225	-	WA1YQB	o	
West Simsbury	442.750	+	N1HWR	ael77	

LITCHFIELD

Goshen	440.250	+	KU1Q	o(ca)ez123	
Torrington	443.600	+	KJ1M	o(ca)elz	PVRA

424 420-450 MHz

CONNECTICUT-DELAWARE

Location	Output	Input	Call	Notes	Sponsor
				114.8	
Torrington	444.100	+	KB1BR	oaelz77	
Torrington	449.775	-	K1KGQ	o141.3	
MIDDLESEX					
East Haddam	440.800	+	K1IKE	o156.7	ARES/ RACES
Old Saybrook	440.100	+	W1CDO	c	
Old Saybrook	444.500	+	W1CDO	c	
NEW HAVEN					
Bethany	441.100	+	W1EDH	oypktlr	MARA
Bethany	449.325	-	N1NWP	oe103.5	
Guilford	449.475	-	N1IU	oaelr 110.9	KM1R
Meriden	444.250	+	KA1ILH	oelr77	SARA
Milford	441.700	+	N1KGN	o(ca)el 77.0	CARA
Naugatuck	444.200	+	WA1NQP	o114.8	WA2NQP
Naugatuck	444.550	+	WA1NQP	o114.8	
West Haven	449.825	-	KA1MJ	o67.0	SCARA
NEW LONDON					
Colchester	443.250	+	WB1AIZ	o(ca)ez	
Gales Ferry	446.875	-	W1LW	oelr156.7	
Groton #	448.975	-	KA1PQB	o	SECRAMS
Norwich	448.525	-	N1FLU	o156.7	
Salem #	449.975	-	WU1I	o156.7	SECRAMS
Salem	443.400	+	NE1A	o103.5	
TOLLAND					
Bolton	442.600	+	KB1AEV	o(ca)el77	
Coventry	449.875	-	K1JCL	o162.2	
Hebron	449.375	-	K1PTI	o	HEM
Tolland	449.275	-	AC1T	ol	
Vernon	443.300	+	WA1KGQ	o114.8	PVRA
DELAWARE					
ALL					
ALL	442.900	+		SNP	
ALL	445.925			Simplex Use	
ALL	445.950			Simplex Use	
ALL	445.975			Simplex Use	
ALL	446.000			National SX	
ALL	446.025			Simplex Use	
ALL	446.050			Simplex Use	
ALL	446.075			Simplex Use	
ALL	447.875	-		SNP	
DOVER					
Dover	444.500	+	K4CHE	t114.8	K4CHE
Woodside	449.325	-	WB3ILS	at107.2	WB3ILS
Wyoming	449.775	-	N3IOC		N3IOC
MILFORD					
Greenwood	444.900	+	KD3UI	e	KD3UI
SOUTH					
Delmar	444.050	+	KC3UV		KC3UV
Millsboro	449.825	-	K3JL		SussexARA

DELAWARE-FLORIDA

Location	Output	Input	Call	Notes	Sponsor
WILMINGTON					
Claymont	444.950	+	KA3JRG	o(ca)	+WB3IKP
Delaware City	448.825	-	N3HTT	t131.8	DelMar VaGp
Newark	449.025	-	WA3QLS	t131.8	DRA
Wilmington	443.700	+	W3GQP		W3GQP
Wilmington	448.375	-	WA3QLS	t131.8	DRA

DISTRICT OF COLUMBIA

Location	Output	Input	Call	Notes	Sponsor
ALL					
ALL	442.900	+		SNP	
ALL	445.925			Simplex Use	
ALL	445.950			Simplex Use	
ALL	445.975			Simplex Use	
ALL	446.000			National SX	
ALL	446.025			Simplex Use	
ALL	446.050			Simplex Use	
ALL	446.075			Simplex Use	
ALL	447.875	-		SNP	
WASHINGTON DC AREA					
Washington	442.650	+	N8BOR		CARS
Washington	444.100	+	W3YTW	et114.8	MADRAS
Washington	444.650	+	N3ST	t114.8	N3ST
Washington	448.575	-	W3ETX		W3ETX
Washington	448.875	-	KC3VO		RACES/ ARES
Washington	449.975	-	WA3KOK	alt107.2	NERA

FLORIDA

CENTRAL

Location	Output	Input	Call	Notes	Sponsor
Altamonte Spr	442.450	+	KD4OYT	c(ca)1A ez	KD4OYT
Altamonte Spr	442.825	+	KC4VBZ	oe 1A	KC4VBZ
Altamonte Spr	443.975	+	WB1EYG	c	FROG
Bushnell	443.125	+	WB4MOY	aet	SC RT
Casselberry	442.625	+	KF4HES	o	OLARC
Clermont	444.000	+	W4ARG	oa	W4ARG
Clermont	444.550	+	W4JYE	o(ca)l	1AWB4NPH
Daytona Beach	442.725	+	KA4GFQ	c(ca)Yze	N4NVW
Daytona Beach	444.900	+	NU4Q	o(ca) 1A	NU4Q
DeLand	444.050	+	KE8MR	oa	KE8MR
DeLand	444.450	+	KE8MR	oe	KE8MR
Deltona	443.750	+	NU4Q	o(ca) 1A	NU4Q
Edgewater	444.300	+	N4QIJ	(ca)l 1A	JJG
Eustis	443.550	+	KD4MBN	o(ca)e 1B	KD4MBN
Kissimmee	443.400	+	KE4SCI	o(ca)	KE4SCI
Kissimmee	444.100	+	N4ZQE	oer	N4ZQE
Lk Buena Vista	442.750	+	KE4ATS	oae 1A	KE4ATS
Leesburg	442.225	+	W4JYE	ol 1A	W4JYE
Leesburg	444.275	+	N4LOZ	(ca)l 3A	N4LOZ
Longwood	444.025	+	AB4CQ	l 1A	AB4CQ
Longwood	444.500	+	WB4LTF	o(ca)el	RARA

FLORIDA

Location	Output	Input	Call	Notes	Sponsor
				1A	
Montverde	443.925	+	KC4CB	oe 1A	KC4CB
Ocoee	443.325	+	N4LOZ	o(ca)el	N4LOZ
				1A	
Orange City	444.625	+	KE8MR	ote	KE8MR
Orlando	442.000	+	WA4ABQ	o	DISNEY
Orlando	442.075	+	AB4CQ	oe 1A	AB4CQ
Orlando	442.175	+	KC4UHB	o	BahiaARC
Orlando	442.250	+	AE4KR	e 1A	AE4KR
Orlando	442.425	+	WB4ULT	o(ca)erl	ARES/ 1A RACES
Orlando	442.525	+	WB4ULT	o(ca)erl	ARES/ 1A RACES
Orlando	442.575	+	KC4ZVA	ce WA	KC4ZVA
Orlando	442.700	+	WB4ULT	oeR 1A	ARES/ RACES
Orlando	442.800	+	WB4TCW	xr 1A	UCF ARC
Orlando	442.875	+	KE4ATS		KE4ATS
Orlando	443.100	+	WD4IXD	o(ca)el	WD4IXD
				1A	
Orlando	443.200	+	KE4PRA	o 2A	KE4PRA
Orlando	443.275	+	KK1B	o(ca) 1A	OARC
Orlando	443.450	+	WB4HZQ	oaezl	W4WJB
Orlando	443.475	+	KC4VBZ	o(ca) 1A	KC4VBZ
Orlando	443.525	+	WB4ULT	oeR 1A	ARES/ RACES
Orlando	443.650	+	KC4MG	(ca)e1A	Univ Stdos
Orlando	443.700	+	WD8KNI	oael 1A	WD8KNI
Orlando	444.700	+	KC4NEQ	oe 1A	KC4NEQ
Orlando/Bithlo	444.350	+	W4OHL	o(ca)e 1A	W4OHL
Ormond Beach	443.800	+	WB4OEZ	o1A	WB4OEZ
Ormond Beach	443.875	+	KE8MR	oae	KE8MR
Ormond Beach	444.225	+	AC4QM	oaelR 1A	AC4QM
Oviedo	442.950	+	WD4DSV	oe	WD4DSV
Sorrento	444.600	+	WB9SUJ	oel 4B	WB9SUJ
Sorrento	444.875	+	N4ZSN	oel 4B	N4ZSN
St Cloud	442.100	+	K8BANQ	oer	K8BANQ
St Cloud	442.475	+	W4NCO	oe	OC RA
Tavares	442.375	+	N4JTS	c(ca) 1A	N4JTS
Tavares	442.900	+	K4FC	o(ca)e	LARA
Winter Park	443.600	+	K1SMM	o1A	K1SMM
Winter Park	443.850	+	N4LMT	(ca)e 4B	N4LMT
Winter Springs	443.375	+	WA2KWO	c(ca)	WA2KWO
DEEP SOUTH					
Big Pine Key	442.400	+	W7IUC	o(ca)er	W7IUC
				2Z	
Key West	442.150	+	KC4BOB	oa2al	KC4BOB
Key West	443.100	+	WA4JFJ	oe	WA4JFJ
Key West	443.350	+	NP4GM	oel	NP4GM
Key West	443.800	+	KD4YXI	o(ca)e	KD4YXI
				3Z	
Marathon	444.850	+	W7IUC	o(ca)er	RACES
				2Z	

Location	Output	Input	Call	Notes	Sponsor
EAST CENTRAL					
Cocoa	421.250	434.000	K4ATV	BBS/ NASA	LISATS
Cocoa	444.675	+	WB4O EZ	o1A	WB4O EZ
Cocoa	444.750	+	N4LEM	c1Ar	N4LEM
Cocoa Beach	444.250	+	KM4ND	oe	KM4ND
Cocoa Beach	444.650	+	W4NLX	o(ca)e	IRARC
Deltona	442.925	+	N3SBK	o(ca)er 1A	KD4UTV
Melbourne	443.000	+	WB2GGP	c(ca)l	WB2GGP
Melbourne	443.800	+	WB4O EZ	oe 1A	WB4O EZ
Melbourne	444.575	+	WB4O EZ	o1A	WB4O EZ
Melbourne	444.825	+	VE2GU	olr	KC4YEK
Merritt Island	443.950	+	KC4OOS	c(ca)te	KC4OOS
Palm Bay	442.150	+	AD4GO	o(ca)e	AD4GO
Palm Bay	442.675	+	K3QKP	oaly	K3QKP
Palm Bay	444.425	+	KT4DI	o(ca)x	KT4DI
Titusville	444.150	+	WB4SIG	o(ca)er 1A	TARC
Titusville	444.925	+	WB4O EZ	l 1A	WB4O EZ
Vero Beach	444.725	+	KC4IBT	oexr 1A	KC4IBT
NORTH CENTRAL					
Archer	443.400	+	KB4ES	ol 3B	KB4ES
Bostwick	444.750	+	WD8ARS	oe	WD8ARS
Gainesville	444.525	+	KC4NWK	o(ca)z	KC4NWK
Gainesville	444.725	+	W4DFU	oarl	Gator ARC
Gainesville	444.775	+	K4DPZ	oezR	GARS
Gainesville	444.925	+	K4DPZ	or	GARS
Lake City	444.900	+	WB4VFT	oaer 2Z	CARS
McIntosh	443.075	+	KM4AX	o(ca)elz	KM4AX
Ocala	442.325	+	K3AAF	e 1A	K3AAF
Ocala	442.550	+	NP2GN	oe	NP2GN
Ocala	444.325	+	KA2MBE	oael	KA2MBE
Penney Farms	444.700	+	N4KOX	oa3ZeR	N4KOX
Perry	443.400	+	KB4ES	oel 7A	KB4ES
Tallahassee	442.850	+	WA4BJG	c	WA4BJG
NORTHEAST					
Jacksonville	444.000	+	KC4OFI	oaz YB	KC4OFI
Jacksonville	444.100	+	NS4R	o(ca)elz 1A	MARC
Jacksonville	444.125	+	N4MRH	oe 7Z	N4MRH
Jacksonville	444.425	+	WA2VLD	e 3A	WA2VLD
Jacksonville	444.675	+	W4IZ	o(ca)e	Jax Range
Jacksonville	444.800	+	AA4QI	at	Tel Pion
Jacksonville	444.850	+	WB4GCQ	o(ca)er	WB4GCQ
Jacksonville	444.900	+	KE4YJG	o	KE4YJG
Jacksonville	444.925	+	N4GIH	o(ca)e 1A	N4GIH
Jacksonville	444.950	+	KA4DUH	7A	KA4DUH
Jacksonville	444.975	+	N4KWC	o(ca)rzl	RATS
Jacksonville Bch	442.425	+	KC4HEL	(ca)e1A	KC4HEL
Jacksonville Bch	444.875	+	WU4R	oe	BARS
MacClenny	444.075	+	AB4GE	o1Z	AB4GE

428 420-450 MHz

FLORIDA

Location	Output	Input	Call	Notes	Sponsor
Orange Park	444.500	+	WB4CGD	oa3Aer	OP ARC
Palatka	443.900	+	KD4DVO	1A	Tel Pion
St Augustine	443.500	+	KF4MX	oer	KF4MX
St Augustine	443.575	+	N4RDT	oer 1B	AB4EY
Yulee	443.700	+	N4TBI	o3B	N4TBI
NORTHWEST					
Chipley	444.750	+	KT4QH	o	KT4QH
Crestview	444.125	+	KD4NHT	oe	KD4NHT
Crestview	444.850	+	KD4NHT	oa	KD4NHT
Crestview	444.950	+	N4NID	oaelz YB	NO ARC
Eglin AFB	444.875	+	W4NN	o	W4NN
Ft Walton Beach	444.700	+	KB4OID	o(ca)y	KB4OID
Ft Walton Beach	444.800	+	N4FIV	o	N4FIV
Ft Walton Beach	444.975	+	W4MTD	oa	W4MTD
Laurel Hill	443.675	+	KD4EIC	O(ca)el	KD4EIC
Marianna	444.950	+	K4KHV	o	K4KHV
Panama City	444.575	+	K4RZB	cter	K4RZB
Panama City	444.825	+	KD4HDI	o	KD4HDI
Pensacola	442.000	+	WB4OQF	oe	WB4OQF
Pensacola	443.850	+	WA4ECY	oaez	NavTech
Pensacola	444.200	+	KD4APH	oep	KD4APH
Pensacola	444.925	+	K4MV	o(ca)r	Bell South
Port St Joe	444.000	+	KD4RZP	o(ca)e	KD4RZP
Shell Point	444.975	+	WA4ISJ	o	WA4ISJ
Smith Creek	444.725	+	KD4VGX	c(ca)1A	KD4VGX
Tallahassee	442.050	+	WD9BEH	oel 1B	CACRA
Tallahassee	443.400	+	KB4ES	o(ca)e 3B	KB4ES
Tallahassee	443.950	+	AE4S	(ca)elt	AE4S
Tallahassee	444.800	+	KC4TOC	4A	KC4TOC
Tallahassee	444.850	+	AE4S	(ca)elt	AE4S
Tallahassee	444.950	+	AE4S	(ca)elt	AE4S
SOUTH					
Boca Raton	442.875	+	WB4QNX	o(ca) 3Z	IBM ARC
Boca Raton	443.500	+	WF3I	o(ca)elz 1A	WF3I
Boca Raton	444.450	+	KC4GH	oer 3Z	BC FD
Boca Raton	444.925	+	KF4DXY	o(ca) 1A	SARC
Boynton Beach	444.650	+	WB4BKC	c(ca)tl	Motorola
Carol City	443.900	+	WB4WIP	oabie	WB4WIP
Coral Gables	443.275	+	N4GWM	oat	N4GWM
Coral Gables	443.300	+	N4IFK	oe	N4IFK
Coral Springs	443.850	+	KE4YVM	o(ca)elR 1A	WR4AYC RG
Coral Springs	444.700	+	AC4KQ		WA4EMJ
Cutler Ridge	444.275	+	N4CRP	o(ca)e	N4CRP
Davie	443.725	+	KE4JTT	o	KE4JTT
Deerfield Beach	442.325	+	N4KS	o(ca)e	MB ARA
Delray Beach	442.525	+	WD4FDW	(ca)tie	TC RA
Florida City	444.875	+	KE4PZN	oel 1A	KE4PZN
Fort Lauderdale	442.100	+	WB4MWW	o	WB4MWW
Fort Lauderdale	442.200	+	WA4EKM	o(ca)t	GC ARA
Fort Lauderdale	442.500	+	KN4SL	or	WA4QQR

FLORIDA

Location	Output	Input	Call	Notes	Sponsor
Fort Lauderdale	442.550	+	N4GDV	(ca)e	WA4EMJ
Fort Lauderdale	442.600	+	WA4IPU	o(ca)	WA4IPU
Fort Lauderdale	442.700	+	KM4RL	oelpr	KM4RL
Fort Lauderdale	443.050	+	W4LOB	o(ca)biet	W4LOB
Fort Lauderdale	444.100	+	N4IRS	otl	N4EDI
Fort Lauderdale	444.825	+	W4AB	oe	BARC
Goulds	442.525	+	KR4DQ	o	KR4DQ
Hialeah	442.775	+	KB4TWQ	oa3ZI	KB4TWQ
Hialeah	442.925	+	WD4DPS	bil 2Z	WD4DPS
Hialeah	443.025	+	KI4BA	o(ca)bi 3B	KI4BA
Hialeah	443.450	+	KD4ZAW	o2Z	KD4ZAW
Hialeah	443.475	+	WD4FHM	ot	WD4FHM
Hialeah	443.950	+	WB4IVM	o(ca)et	WB4IVM
Hialeah	444.225	+	KE4YUW	c(ca)XZe	KE4YUW
Hialeah	444.325	+	WD4JMN	oae	WD4JMN
Hialeah	444.425	+	KA4DFX	o(ca)elz M1	KA4DFX
Hialeah	444.500	+	KB4CNZ	(ca)ebi 2Z	KB4CNZ
Hialeah	444.750	+	WA4UYV	o(ca)e	WA4UYV
Hialeah	444.800	+	WA4TPW	o(ca)e	WA4TPW
Hollywood	442.225	+	N4IFK	o	N4IFK
Hollywood	442.250	+	KD4MGR	(ca)1A	KD4MGR
Hollywood	442.275	+	KE4IPB	oatez	KE4IPB
Hollywood	442.675	+	AB4OD	ol 2Z	WB9HDL
Hollywood	443.250	+	N2VNG	(ca)	KD4TUL
Hollywood	443.675	+	N4LON	(ca)e	WA4EMJ
Hollywood	443.825	+	WD4AAS	o(ca)ex 2Z	FARC
Hollywood	444.150	+	WF2C	crt	HMHosp
Hollywood	444.175	+	AC4XQ	o(ca)l	AC4XQ
Hollywood	444.250	+	KC4MRF	c1A	KC4MRF
Homestead	442.350	+	WT4X	o(ca)el WA	WT4X
Homestead	444.050	+	WT4X	o(ca)l WA	WT4X
Key West/ Stock Isl	443.375	+	WD4NLG	ol 2Z	WD4NLG
Lake Worth	443.750	+	AD4SR	oe 1A	AD4SR
Lantana	443.975	+	KR4GQ	cter	LRA
Marathon	444.025	+	WA4QDN	oe	WA4QDN
Miami	442.000	+	N4OLE	o(ca)er ZA	N4OLE
Miami	442.025	+	KM4ZT	(ca) ebil 2Z	KM4ZT
Miami	442.075	+	KB4MAG	oel 1A	KB4MAG
Miami	442.125	+	KD4BKW	o(ca)l	KD4BKW
Miami	442.150	+	WD4NLG	o(ca)ebit	WD4NLG
Miami	442.175	+	WA4ILQ	ex ZA	WA4ILQ
Miami	442.300	+	KB4MSO	oael	KB4MSO
Miami	442.375	+	N2GKG	obi	N2GKG
Miami	442.425	+	N4IFD	oaez ZA	N4IFD

430 420-450 MHz

FLORIDA

Location	Output	Input	Call	Notes	Sponsor
Miami	442.450	+	KA4KQA	oaer 2Z	KA4KQA
Miami	442.475	+	KE4YUW	oaez	KE4YUW
Miami	442.625	+	KB4TFF	oal	KB4TFF
Miami	442.650	+	KA4ZAY	o(ca)el	KA4ZAY
Miami	442.800	+	KB4TWQ	o3Z	KB4TWQ
Miami	442.825	+	WA4TCE	oaebi	WA4TCE
Miami	442.900	+	WD4FDW	cel	TC RA
Miami	442.975	+	WD4RXD	o(ca)bi	RCdeCuba EnExilio
Miami	443.075	+	WT4G	ot	KE4JE
Miami	443.100	+	AC4K	o(ca)el 1A	AC4K
Miami	443.125	+	KB4AJM	o(ca)ebi	KB4AJM
Miami	443.150	+	KH6M	c(ca)e	BRA
Miami	443.225	+	KD4BBM	o(ca)lz 1A	KD4BBM
Miami	443.325	+	KD4LVP	oa	KD4LVP
Miami	443.350	+	AB4CB	oe 3Z	AB4CB
Miami	443.375	+	WD4NLG	o(ca)elbi 2Z	WD4NLG
Miami	443.400	+	K4ILC	o(ca)er ZA	KB4ES
Miami	443.425	+	KC4MVR	o(ca)bie	KC4MVR
Miami	443.525	+	WT4G	o	KE4HJE
Miami	443.550	+	N4RQQ	o(ca)e 2Z	N4RQQ
Miami	443.575	+	KA4YFP	o(ca)bi	KA4YFP
Miami	443.600	+	N4LJQ	(ca)e bi 2Z	N4LJQ
Miami	443.625	+	KC4NAH	o(ca) elyx 1A	Miami Diph
Miami	443.700	+	KB4TDT	obi	KB4TDT
Miami	443.775	+	KS4WF	otbi	KS4WF
Miami	443.875	+	KF4EFW	o(ca)e	KF4EFW
Miami	443.900	+	N4LDG	oe 2B	BRescue
Miami	443.925	+	AE4EQ	o(ca)	AE4EQ
Miami	444.000	+	WB4ESB	oe	SIRA
Miami	444.075	+	KB4MAG	oae 1A	KB4MAG
Miami	444.125	+	AE4CH	oe	AE4CH
Miami	444.200	+	KA4HLO	oer	S FI FM
Miami	444.350	+	KR4DQ	o(ca)e YB	KR4DQ
Miami	444.375	+	N4IRS	o(ca)lyz	N4IRS
Miami	444.450	+	WA4PHG	(ca)elt	Teletrol
Miami	444.475	+	KA4HLO	oer ZA	S FI FM
Miami	444.525	+	N4IFD	oaez ZA	N4IFD
Miami	444.575	+	N4KTT	o(ca)t	N4KTT
Miami	444.600	+	KD4LPZ	o	KD4LPZ
Miami	444.675	+	KE4JTS	o(ca) 6A	KB4TWQ
Miami	444.850	+	KC4FWQ	t	KC4FWQ
Miami	444.900	+	N4OCA	c(ca)2Z4 Be	N4OCA
Miami	444.975	+	N4ONQ	o	N4ONQ

Location	Output	Input	Call	Notes	Sponsor
Miami Beach	444.625	+	WA4LWN	oe	WA4LWN
Miami/Goulds	443.975	+	KC4FUR	o(ca)eIR M1	KC4FUR
Miramar	442.400	+	N4VPD	a 1Z	N4VPD
N Royal Plm Bch	443.350	+	WB4AKH	(ca)tl	WB4AKH
North Kendall	442.950	+	KB4ZLL	o(ca)r	4AKB4ZLL
North Miami	442.050	+	KD4AV	oe	WARC
North Miami	442.725	+	KC4MND	o	KC4MND
North Miami	444.725	+	AC4FQ	o(ca)t	AC4FQ
North Miami	444.950	+	KM4OP	o(ca)bie	KM4OP
North Miami Bch	442.575	+	KB4YJF		KB4YJF
North Miami Bch	443.650	+	WA1JSG	o(ca)t	KD4NM
Pa Locka	443.450	+	KA4AQQ	o(ca)e	2ZKA4AQQ
Pembroke Pines	444.550	+	KC4MNI	c(ca)tbi	KC4MNI
Pembroke Pines	444.775	+	KC4MNI		KC4MNI
Plantation	442.850	+	WA4YOG	o(ca)e	WA4YOG
Plantation	443.000	+	WA4LZR	oer	Motorola
Plantation	443.200	+	KB4JFS	(ca)e	WA4EMJ
Plantation Key	443.450	+	W7IUC	o(ca)er	2Z CD
Pompano Beach	442.300	+	AD4WS	c2Zre	AD4WS
Pompano Beach	443.175	+	WA4VEF	o(ca)el 3A	WA4VEF
Pompano Beach	443.800	+	AA4YK	ol 1A	AA4YK+
Pompano Beach	444.400	+	N4KCD	oe 1A	N4KCD
Port St Lucie	444.475	+	KE4KOU	o(ca)e ZA	KE4KOU
Riviera Beach	444.625	+	KM4EF	o	KM4EF
Stuart	444.400	+	N4KCD	oel 1A	N4KCD
Sunrise	444.025	+	WA4QDN	oe 7Z	WA4QDN
Sunrise	444.300	+	KB4THK	c(ca)elt	Racal-Milgo
Wellington	442.050	+	WB4MOZ	1A	WB4MOZ
W Palm Beach	442.350	+	KS4IU	o(ca)	LARC
W Palm Beach	442.750	+	N4KJW	(ca)et	S Bell
W Palm Beach	443.100	+	W4HAW	oe	WPB ARC
W Palm Beach	443.300	+	K4ZRP	or 1A	RED CRSS
W Palm Beach	443.325	+	KE4HHU	o(ca)e	M1LARC
W Palm Beach	443.375	+	WD4NLG	oa2Zael	WD4NLG
W Palm Beach	443.450	+	WB4FPB	1A	PB RA
W Palm Beach	444.125	+	WA4QDN	oe 7Z	WA4QDN
W Palm Beach	444.275	+	W4PHL	oeR 1A	PB EM
W Palm Beach	444.325	+	KE4KOU	o(ca)e	ZACell One
W Palm Beach	444.850	+	KM4XY	(ca)er	1A SEF RA
W Palm Beach	444.875	+	WB9HDL	ol 1A	Murphy RG
SOUTH CENTRAL					
Lake Placid	442.350	+	KE4WU	oer	HC ARC
Lake Placid	442.850	+	KD4CQG	oaezr	KD4CQG
Lake Wales	444.950	+	KC4TRS	ox M1	KC4TRS
Okeechobee	444.050	+	KF4BPX	o(ca)r	OARC
SOUTHEAST					
Fort Pierce	443.500	+	W4DNS	oe	EOC
Fort Pierce	444.600	+	N4PAD	oae	EOC
Fort Pierce	444.800	+	N4XEO	o	N4XEO
Hobe Sound	444.900	+	N4JFP	or	N4JFP

432 420-450 MHz

FLORIDA

Location	Output	Input	Call	Notes	Sponsor
Jupiter	442.625	+	N2CZF	o1A1	N2CZF
Jupiter	444.225	+	KF4BHE	o(ca) 1A	JT RG
Lake Park	444.925	+	W4UZJ	o(ca)	W4UZJ
Port St Lucie	443.650	+	K8UBV	o(ca)e	K8UBV
Stuart	442.675	+	WB9HDL	o1A	Murphy RG
Stuart	444.975	+	KC4HDK	o(ca)1	AKC4HDK
Vero Beach	444.875	+	KC4IBT	o(ca)el 1A	Murphy RG

SOUTHWEST

Arcadia	444.200	+	KD4JUJ	o	KD4JUJ
Bonita Springs	444.400	+	N3ASL	oa 3Z	N3ASL
Cape Coral	444.350	+	WD4MEF	c	WD4MEF
Englewood	444.625	+	KØDGF	e XB	KØDGF
Fort Myers	442.225	+	WB4FOW	cl	WB4FOW
Fort Myers	442.450	+	WD4IFC	o(ca)e 4Z	ZWC RC
Fort Myers	444.725	+	KA9RIX	c(ca)1A1	KA9RIX
Lakeport	444.025	+	AE4CI	oeR	AE4CI
Marco Island	443.750	+	KA2WEU	o4A	KA2WEU
Naples	442.025	+	N8ANV	o	N8ANV
Naples	443.900	+	NO1F	oel XZ	KC1AR
Naples	444.450	+	AD4MF	oXB	KC1AR
Naples	444.900	+	KC1AR	cl	KC1AR
Ochopee	444.275	+	KA4MXQ	ol XZ	KA4MXQ
Port Charlotte	444.125	+	WA3DUX	oazlr	PR RA
Punta Gorda	444.975	+	KS4ST	ozr	CARS
Sanibel	443.425	+	K8CUL	aer 6A	Sanibel EM
Venice	444.700	+	WA4ISB	oa	WA4ISB

WEST CENTRAL

Avon Park	443.575	+	WA4EAA	ot	KB4BNQ
Bradenton	442.125	+	N8EHZ	o(ca)ezr	ARES/ RACES
Bradenton	442.950	+	K4IQK	c(ca)3A	K4IQK
Bradenton	443.225	+	N8EHZ	o(ca)ezr	ARES/ RACES
Bradenton	443.700	+	KF4DMO	ot	KF4DMO
Bradenton	444.275	+	KD4BUW	c(ca)l	KD4BUW
Bradenton	444.875	+	KF4HXU	o(ca)e 5Z	KF4HXU
Brandon	443.300	+	AE4ET	o1A1	KC4TRS
Brooksville	442.125	+	WA3YMV	oer 3B	HCARA
Brooksville	443.725	+	KB4CDK	o(ca) 1A	KB4CDK
Brooksville	443.875	+	AC4NJ	oe 1A	AC4NJ
Clearwater	442.800	+	KR4US	oelpr 1A	RACES
Clearwater	443.050	+	WDØDIA	o(ca)ez 1A	Honeywell
Clearwater	443.075	+	KD4KSI	o1A	KD4KSI
Clearwater	444.075	+	KA9RIX	c(ca)tl	KA9RIX
Clearwater	444.250	+	AB4YI	c	FARS
Clearwater Bch	442.075	+	K4LK	o(ca)z 1B	K4LK
Crystal River	444.200	+	WA4IBM	o(ca)el 1A	WA4IBM
Dade City	443.600	+	KD4QLF	o	MS ARC
Dade City	444.125	+	AA4RU	c	FARS+

Location	Output	Input	Call	Notes	Sponsor
Davis Island	443.000	+	WB2GGP	cl	WB2GGP
Dundee	444.625	+	WA4HJM	o	WA4HJM
Dunedin	444.150	+	WB4BZF	oerl 1A	CARS
Dunedin	444.750	+	KB4BOS	o(ca)e	KB4BOS
Holiday	444.425	+	WB8ONY	c	FARS
Hudson	442.225	+	W4OHU	c6A	W4OHU
Hudson	443.975	+	WB8ONY	c	FARS+
Inglis	444.175	+	WN4B	oa 1A	WN4B
Inverness	444.825	+	KD4MIP	(ca)1A	KB4CDK
Lakeland	442.025	+	KC4OWF	c(ca)l	KC4OWF
Lakeland	442.200	+	N7GZT	c	N7GZT
Lakeland	443.900	+	KC4TRS	o(ca)e YZ	KC4TRS
Lakeland	444.775	+	N4KEG	o(ca)er 1A	N4KEG
Lakeland	444.800	+	KD4EFM	o(ca)	KD4EFM
Largo	442.150	+	KA3DBK	o(ca)erx 1A	TB ARA
Largo	443.525	+	KD4CCD	o(ca)l	ZBKD4CCD
Largo	444.500	+	KA9RIX	oer	KA9RIX
Largo	444.575	+	KA9RIX	c(ca)erl 1A	KA9RIX
Lecanto	443.175	+	KD4FG	o(ca)rz 1A	SH ARC
Lecanto	444.400	+	N4CHS	c(ca)5Be	N4CHS
Lutz	443.675	+	KC4YTW	o1Z	KC4YTW
Myakka City	444.600	+	KF4HXU	o(ca)e 5ZKF	4HXU
New Port Richey	442.250	+	AB4YI	cel 6A	AB4YI
New Port Richey	442.600	+	N9EE	oaezR	N9EE
New Port Richey	442.650	+	N9EE	oalz	N9EE
New Port Richey	444.850	+	WB8ONY	c	FARS
Palm Harbor	444.350	+	WB4JBY	oer	WB4JBY
Plant City	443.300	+	N4BRV	ae 1Z	N4BRV
Port Richey	443.950	+	K4LK	o(ca)el 4B	K4LK
Port Richey	444.100	+	WD8MVU	o(ca)l	WD8MVU
Port Richey	444.650	+	KE8O	o	GCARC
Riverview	443.250	+	KD4LEB	c(ca)1A ep	KD4LEB
Sarasota	442.300	+	KF4DMP	oaYBe	KF4DMP
Sarasota	442.550	+	K4LK	o(ca)lz 4B	K4LK
Sarasota	442.700	+	WA2LKI		SRQLAN
Sarasota	443.825	+	K2MZ	4Z	K2MZ
Sarasota	443.875	+	WA2HCV	oa2Z	SMART
Sarasota	444.825	+	WA2HCV	c	SMART
Sarasota	444.925	+	W4IE	oater	SARA
Seven Springs	442.050	+	AB4YI	cl 6A	AB4YI
South Pasadena	442.400	+	KK4XI	oelR 1A	KK4XI
St Petersburg	442.500	+	KR4U	oae	KR4U
St Petersburg	442.625	+	KF4BRM	o1AI	Wormhole
St Petersburg	443.625	+	K4LK	o(ca)lz RB 4B	K4LK

434 420-450 MHz

FLORIDA-GEORGIA

Location	Output	Input	Call	Notes	Sponsor
St Petersburg	443.850	+	WK9Z	c(ca)t	WK9Z
St Petersburg	443.925	+	WA4LTX	c(ca)3Al	WA4LTX
St Petersburg	444.050	+	N4TZL	(ca)t	Echo ARC
St Petersburg	444.175	+	KA9RIX	oeR 1A	KA9RIX
St Petersburg	444.225	+	N4KHG	o(ca)el 1A	WA4IBM
St Petersburg	444.300	+	KF4CCH	etr	MRA
St Petersburg	444.325	+	KD4UJO	c(ca)1Al ez	KD4UJO
St Petersburg	444.475	+	WA4AKH	o	SPARC
St Petersburg	444.725	+	KA9RIX	c(ca)erl 1A	KA9RIX
Tampa	442.200	+	KB4IKB	o	KB4IKB
Tampa	442.275	+	KC4HAZ	oerl	KC4HAZ
Tampa	442.725	+	KB4CRT	1A	KB4CRT
Tampa	443.025	+	KF4BDI	o(ca)r 1A	ATB ARS
Tampa	443.150	+	W4WWW	t(ca)e	FC RA
Tampa	443.200	+	AE4HV	el 1A	AE4HV
Tampa	443.350	+	N4COU	c(ca)	N4COU
Tampa	443.500	+	WB4BIM	o(ca)el	BARS
Tampa	443.900	+	K4WSB	c(ca)elt	K4WSB
Tampa	444.525	+	KB4ABE	c(ca)1Al	KB4ABE
Tampa	444.675	+	WA4HDJ	o1A	WA4HDJ
Tampa	444.900	+	N4XQV	o	IBM ARC
Tampa #	448.775	-	WA4SWC	o1A	WA4SWC
Tampa #	449.400	-	WA4VMH	c	TITG
Tampa #	449.600	-	W4EFK	ce	W4EFK
Tampa/North	443.275	+	N9GCO	oe 1Z	N9GCO
Tarpon Springs	444.450	+	WA4IBM	o(ca)e 1A	WA4IBM
Tarpon Springs	444.975	+	AB4YI	c	AB4YI
Wildwood	443.225	+	KD4BFX	(ca)e1A	KD4BFX
Zephyrhills	442.775	+	KB4YNU	o(ca)l 1A	KB4YNU
Zephyrhills	444.375	+	KC4OML	o(ca)e 1A	AKC4OML
GEORGIA					
Acworth/Atl	441.800	+	KC4YNF	ot77.0	KC4YNF
Albany	444.500	+	W4MM	o	Albany ARC
Alpharetta	442.000	+	WB6RTH	oaezl	
Athens	443.300	+	WB4VNT	cet	
Atlanta	442.025	+	WA4NMF	ot100.0	
Atlanta	442.100	+	WA4CNG	c(ca)t	
Atlanta	442.525	+	WB5TUF	cRBt	
Atlanta	442.675	+	KE4PVE	oelt100.0	
Atlanta	442.975	+	WA4YNZ	cti	WA4YNZ
Atlanta	443.025	+	WA4NMF	olt100.o	
Atlanta	443.650	+	KE4ZV	oelt100.0TDG	
Atlanta	443.875	+	KD4LXT	o(ca)ez	
Atlanta	444.450	+	W4DOC	oet146.2	ATL RC
Atlanta	444.500	+	WB5TUF	ot123.0	Turner ARA
Atlanta	444.825	+	W4DOC	oet146.2	ATL RC
Atlanta	444.925	+	WA4NNO	o	

GEORGIA

Location	Output	Input	Call	Notes	Sponsor
Atlanta	444.975	+	WA4YNZ	c(ca)IRBWA4YNZ	
Atlanta #	442.225	+	WB6RTH	oaezIRB	C.A.R.E.S.
				t177.0	
Atlanta/Bell	444.150	+	W4PME	c(ca)ezt	
Atlanta/Marietta	442.800	+	N4NFP	clt	
Atlanta/Marietta	442.875	+	PT2RFL	o(ca)ezRBt100.0	
Atlanta/Marietta	443.800	+	N4NFP	o(ca)eIRBt118.8	
Atlanta/Marietta	444.050	+	N4NEQ	oet118.8	BSRG
Atlanta/Marietta	444.775	+	N4NEQ	o(ca)ealRB	
Augusta	444.400	+	AA4UA	oae	AA4UA
Augusta	444.900	+	NA4I	o(ca)el	
Baldwin	442.350	+	WD4NHW	o	SPARC
Barnesville	443.675	+	N4GWO	o	N4GWO+
Biskey Mtn #	443.250	+	KC4JNN	oaezIRB	NGAA
				t100.0	
Brunswick	443.425	+	KD4CPO	oa	KD4CPO
Brunswick	444.975	+	K4TVE		K4TVE
Buford	442.900	+	NZ3I	o(ca)et	NZ3I
				103.5	
Byron	443.150	+	KF4XH	oz	KF4XH
Calhoun/Jasper	443.375	+	KC4AQS	o(ca)e	KC4AQS
Carrollton	444.075	+	AE4GU	o(ca)et	WG ARS
				107.2	
Carrollton	444.300	+	AE4GU	o(ca)eaRBt107.2	
Cedartown	443.400	+	KD4EKZ	ot123.0	KD4EKZ
Cedartown	443.575	+	KD4NTF	o(ca)et	KD4NTF+
				107.2	
Chatsworth	443.000	+	N4OGF	o	
Chester	444.525	+	KD4IEZ	oelt156.7	
Clarksville	442.425	+	K4HCA	oe	SARG
Clayton	442.825	+	K4DKI	ct	K4DKI
Concord	443.400	+	WB4GWA	o	WB4GWA+
Conyers	442.550	+	WB4JEH	olt151.4	
Conyers	442.750	+	N4EMM	o(ca)RB	N4EMM
Conyers	443.725	+	KB2DZA	o(ca)et	AT&T
				141.3	
Conyers	444.550	+	WB4JEH	olt151.4	
Conyers	444.750	+	N4EMM	o(ca)l	
Conyers	444.875	+	KC4ELV	o(ca)el	
Covington	443.750	+	KL7TF	oe	
Covington	444.175	+	KE4PVE	oelt100.0	KE4PVE
Covington	444.600	+	WA1KMS	oet127.2	WA1KMS
Covington	444.800	+	WA4ASI	oalt88.5	WA4ASI
Dacula	443.550	+	KK4IN	oalRB	
Dahlonega	443.100	+	N4KHQ	o	N4KHQ
Dallas	444.700	+	WD4LUQ	oeRBt77.0	
Dalton	442.175	+	N4BZJ	oaezt118.8	
Dalton	444.500	+	N4BZJ	ot118.8	N4BZJ
Dalton	444.850	+	N4BZJ	o	
Danielsville	442.650	+	KE4FHN	cat	
Decatur	442.200	+	N3APR	oa	N3APR

436 420-450 MHz

GEORGIA

Location	Output	Input	Call	Notes	Sponsor
Decatur	443.950	+	KA4UFM	o(ca)et 110.9	KA4UFM
Decatur	444.200	+	WB4LBM	o	
Decatur #	444.250	+	W4BOC	o	Alford MEM
Douglasville	444.575	+	KD4RQJ	o	SCARS
Dublin	442.600	+	KD4FOC	o(ca)t 77.0	KD4FOC
Dublin	443.025	+	KD4IEZ	olt156.7	KD4IEZ
Duluth	442.300	+	N2NOG	o(ca)ezl	N2NOG
Duluth	443.775	+	W4IXN	oet82.5	W4IXN
Eatonton	442.925	+	KC4YHM	oaez	
Ellijay	442.700	+	KC4ZGN	oat77.0	KC4ZGN
Flowers Branch	442.775	+	K4VJM	cet	
Folkston	444.475	+	KD4GEY	oa	KD4GEY
Fort Mountain	442.575	+	KD4JBQ	caezRBt 107.2	N4YYD+
Fort Mtn/ Chatswo	443.350	+	N4YYD	o(ca)ezRBt71.9	
Gainesville	442.625	+	W4ABP	o(ca)ezt131.8	
Gainesville #	444.200	+	AE4GU	ct	
Griffin	443.900	+	WB4DEB	c(ca)t	
Hamilton	444.400	+	WB4ULJ	oe	
Hampton	443.125	+	WB4DEB	o	WB4DEB+
Hapeville	442.825	+	KC4ENL	ot167.9	KC4ENL
Helen	444.350	+	W4MMQ	oe	W4MMQ
High House Mtn	443.200	+	KD4APP	o	KD4APP
High Pt/ Lookt Mtn	443.450	+	KB4VAK	oaeRBt77.0	
Hinesville	444.850	+	KF4UM		LCECARC
Irwinton	444.925	+	WB4NFG	ct	WB4NFG
Ivey	444.650	+	K4YC	celt	K4YC
Jasper	443.425	+	KB4MDE	o	KB4MDE
Jasper	443.625	+	W4UWH	caezRBt107.2	
Jasper	444.375	+	KB4IZF	o(ca)et 103.5	KB4IZF
Jesup	444.925	+	N4PJR		N4PJR
Jonesboro	443.225	+	N4QCP	o	N4QCP+
Juliette	444.425	+	WB4JWM	oelt156.7	
Kennesaw	443.075	+	WAØHQQ	cet	
Lakemont	444.750	+	N4ZRF	cet	
Lavonia	442.475	+	K4NVG	o(ca)et 203.5	LARC
Lawrenceville	442.850	+	WBØQGH	oet82.5	WBØQGH
Lawrenceville	444.000	+	WB4QDX	ot100.0	
Lawrenceville	444.025	+	WA4NMF	olt100.0	
Lawrenceville	444.400	+	KC4LU	oet82.5	GTS
Lookout Mtn	442.650	+	KS4QA	oet146.2	HP RG
Mableton	442.325	+	KE4MLW	caezt	
Macon	442.275	+	K4VTT	oaezIRBt 100.0	K4VTT
Macon	442.875	+	N4IWK	c(ca)t	N4IWK

GEORGIA

Location	Output	Input	Call	Notes	Sponsor
Macon	443.075	+	KC4ZIZ	oelt156.7	
Macon	444.100	+	W4BKM	o	Macon ARC
Macon	444.275	+	K4VTT	ot123.0	K4VTT
Marietta	442.050	+	N1KDO	o(ca)t 107.2	N1KDO
Marietta	442.375	+	KE4QFG	c(ca)t	KE4QFG
Marietta	442.600	+	WA4OKJ	o(ca)zt100.0	
Marietta	443.500	+	N4MTA	o(ca)ez	
Marietta	443.600	+	KM4BA	c(ca)t	
Marietta	443.700	+	KM4BA	o	HP ARC
Marietta	443.750	+	KF4BMG	c(ca)t	ST ARC
Marietta	444.325	+	KM4BA	c(ca)t	HP ARC
Marietta/Atl	442.725	+	KE4QFG	o(ca)t 100.0	KE4QFG
Milledgeville	444.700	+	WB4DOJ	olt156.7	
Monroe	443.825	+	KD4WOU	ot123.0	KD4WOU
Newnan	444.350	+	KE4PVE	oelt100.0	
North Atlanta #	444.425	+	KR4KS	o	
Peachtree City	444.675	+	N4YTR	o(ca)ez	
Pendergrass	444.125	+	KE4PVE	oelt100.0	
Perry	444.950	+	AC4MU	o	MID GA
Quitman	444.600	+	WA4NKL	ot127.3	
Rex	443.975	+	KB4NPO	o(ca)	
Ringgold	443.925	+	WA4LJU	o(ca)RB	
Rockmart	443.275	+	KC4KLW	oact179.9	
Rockmart	443.525	+	KC4KLW	o	KC4KLW+
Rossville	442.125	+	N4PLP		WA4LJU+
Roswell	442.075	+	W8BLA	cat	
Roswell/Bell	442.150	+	N4SE	ct	MATPARC
Roswell/Bell	443.150	+	W4PME	o	MATPARC
Savannah	442.700	+	KK4TO	o	CARS
Savannah	444.000	+	WD4AFY	oe	WD4AFY
Smyrna	444.650	+	N4IBW	o	
Snellville	442.450	+	NE1H	ct	NE1H
Snellville	443.050	+	NE1H	ct	NE1H
Snellville	444.525	+	WD4JXR	c(ca)t	GARS
St Marys	444.900	+	WA4DXS	o(ca)ez	
St Simons Island	442.950	+	N4XGI		
Stockbridge	443.325	+	N4JMD	c(ca)t	
Stockbridge	443.375	+	N4JMD	c(ca)t	
Sweat Mtn/ Marietta	444.475	+	N4CLA	o(ca)z	
Thomasville	443.250	+	KD4POG	o(ca)ez	
Trenton	442.475	+	N4ZKI	oe	
Tucker	442.500	+	KF4LNY	c(ca)t	KQ4NY
Valdosta	444.350	+	KB0Y	o(ca)eaRBt141.3	
Valdosta	444.700	+	KF4BJM	oaezt141.3	
Waleska	443.175	+	N4GIS	o(ca)ezRB	
Waleska #	443.850	+	KE4PN	o	
Warm Springs	442.400	+	N4UER	oez	
Warner Robins	442.900	+	AC4MU	o	MGRA

GEORGIA-HAWAII

Location	Output	Input	Call	Notes	Sponsor
Warner Robins	444.225	+	WB4BDP	o(ca)z	
Watkinsville #	444.725	+	KD4AOZ	ct	KD4AOZ
Woodstock	444.225	+	KE4SJO	o(ca)e	KE4SJO

HAWAII

443.550	+
443.750	+
443.850	+

HAWAII

Hilo	443.725	+	KH6FOO		KH6FOO
Hilo	444.450	+	KH7E		KH7E
Hilo	444.750	+	AH6J	oerz	BIARC
Kona	445.100		NH6M	oerl	HWARS
Mt Maunaloa	444.750	+	AH6P	oerlz	BIARC
Naalehu	443.650	+	WH6FC	oel	HWARS
West Hawaii	443.200	+	NH6M		HWARS

KAUAI

Kalaheo	445.250		KH6S	o	KARC
Kekaha	444.250	+	KH6JI		KH6JI
Kukuiolono Park	448.575	-	KH6JJC		GTEARC
Lihue	443.050	+	KH6BFU		KH6BFU
Port Allen	442.050	+	NH6JA	o	KARC

LANAI

Lanai	443.300	+	AH6LE		AH6LE
-------	---------	---	-------	--	-------

MAUI

Kahana	442.480	+	AH6GR	ol	AHGR
Kahana	442.750	+	AH6JR	ol	AH6GR
Kahului	444.650	+	KH6HHG	oer	MARC
Kahului	445.650		KH6H	oerlz	RACES
Kahului	448.800	-	AH6LE	oe	AH6LE
Kula	442.300	+	N6HPQ	o	N6HPQ
Kula	443.150	+	AH6IF	o t	AH6IF
Kula	444.850	+	WH6BYH	o	WH6BYH
Mt Haleakala	444.150	+	KH6RS	oel	MARC

OAHU

Aiea	446.325	-	KH6CIZ	cae	HanaHou
Diamondhead	444.500	+	NH6DY	oezl	EARC
Diamondhead	449.150	-	NH6DY	Rev Pair	EARC
Ewa	443.100	+	KH6CY	ol	Ohana ARC
Ewa	443.125	+	KH6CY		Ohana ARC
Honolulu	442.250	+	KH6EJZ	o	KH6EJZ
Honolulu	442.475	+	AH6MG	c t	TAG
Honolulu	442.500	+	KH6JNV		TAG
Honolulu	442.800	+	KH6WG	oel	KH6WG
Honolulu	443.000	+	KH6BYZ	oel	RAG
Honolulu	443.250	+	KH6CIZ		BTARC
Honolulu	443.350	+	KH6JUJ	oel	RAG
Honolulu	443.400	+	NH6GY	o	NH6GY
Honolulu	443.450	+	AH6EE		AH6EE
Honolulu	443.500	+	KH6FV		KH6FV
Honolulu	443.600	+	KX6FU		KX6FU

HAWAII-IDAHO

Location	Output	Input	Call	Notes	Sponsor
Honolulu	443.625	+	WH6DAB	oe	WH6DAB
Honolulu	443.775	+	NH6XO	oel	NH6XO
Honolulu	444.000	+	KH6WG	o	KH6WG
Honolulu	444.050	+	KM4BB		KM4BB
Honolulu	444.100	+	KH6TB	oelr	EARC
Honolulu	444.275	+	KH6IRT	r	RACES
Honolulu	444.300	+	AH6CP	oer	RACES
Honolulu	444.325	+	KH6JCA	oer	RACES
Honolulu	444.350	+	AH6CP	oer	RACES
Honolulu	444.375	+	AH6CP	oer	RACES
Honolulu	444.400	+	KH6DD	oerl	RACES
Honolulu	444.550	+	KH6DD	orl	HDXC
Honolulu	444.600	+	KH6JPL	oez	GTEARC
Honolulu	444.775	+	NH6XO	oerlz	NH6XO
Honolulu	444.900	+	AH6CP	o(ca)	AH6CP
Honolulu	445.350		NH6BB	l	NH6BB
Honolulu	445.750		NH6HC		EARC
Honolulu	445.900		KH6HH		KH6HH
Honolulu	448.700	-	KH6JJX		TAG
Honolulu	449.925	-	KH6KL		EARC
Honolulu	449.950	-	WH6BYP		WH6BYP
Kaneohe	444.200	+	KH6BFZ	oez	KH6BFZ
Manoa	444.700	+	KH6UH	o	UHARC
Pearl City	444.975	+	NH6AQ	o	NH6AQ
Wahiawa	444.800	+	KH6LN	o	KH6LN
Waianae	447.150	-	KH6FN		WARC
Waipahu	442.100	+	KH6BLD	o	KH6BLD

IDAHO

EAST WASH LINKS

CDA	440.200		W7GNU		W7GNU
Mullan	439.050		WB7AUK	Evrgrm	KBARA
Mullan	439.200		WB7AUK	Evrgrm	KBARA

IACC AREAS

SNP	443.000	+	SNP	SNP 88.0	
-----	---------	---	-----	----------	--

BANNOCK SOUTHEAST

Pocatello	444.675	+	WAØDYU	o	PARC
Pocatello	447.750	-	K7NHA	o	ISU

BEAR LAKE SOUTHEAST

Grace	449.375	-	AE7T	o	CES
-------	---------	---	------	---	-----

BINGHAM SOUTHEAST

Blackfoot	443.000	+	N7JHS	123.0	N7JHS
-----------	---------	---	-------	-------	-------

BONNEVILLE SOUTHEAST

Idaho Falls	443.000	+	N7JHS	oex123.0	EIUS
Idaho Falls	444.000	+	N7JHS	otte	N7JHS

BUTTE SOUTHEAST

Howe	449.400	-	WA7FDR	o	
Howe	449.450	-	WA7FDR		ERARRA

CASSIA SOUTH CENTRAL

Burley	449.200	-	WA7UHW	o	ISRA
--------	---------	---	--------	---	------

440 420-450 MHz

IDAHO-ILLINOIS

Location	Output	Input	Call	Notes	Sponsor
COEUR D'ALENE					
Mica Peak	442.125	+	W7GNU-6	l pkt	W7GNU
Mica Peak	442.300	+	N7ZYJ	l pkt	N7ZYJ
Mica Peak	444.350	+	W7GNU	o	
FREMONT SOUTHEAST					
Ashton	449.000	-	WA7MFJ	o	WA7MFJ
KELLOGG					
Wardner Peak	444.000	+	N7SZY	o	SVARC
LEWISTON					
Lewiston	442.400	+	N7SAU	o	N7SAU
Lewiston	444.375	+	N7SAU	ol	N7SAU
MOSCOW					
Moscow Mtn/ West	442.800	+	W7NGI	oe 103.5	W7NGI
POST FALLS					
Blossom Mtn	444.775	+	KC7KFK	oael 146.98	KAR
SOUTH CENTRAL					
Burley	449.200	-	KC7SNN	oelx	ISRA
SOUTHEAST OREGON					
Baker, OR	443.850	+	W7VOI	ol	VOIARC
SOUTHWEST					
Boise	442.800	+	AA7LQ	o	AA7LQ
Boise	443.250	+	WB7RES	oeRB	WB7RES
Boise	443.500	+	WA7MXN	c	WA7MXN
Boise	443.600	+	W7VOI	olxe-sun	VOIARC
Boise	444.350	+	W9MRL	cat	W7GF+
Boise	444.500	+	WA7MXN	c	WA7MXN
Boise	444.650	+	KA7EWN	ot100.0	KA7EWN
Caldwell	443.200	+	WB7RES	oRB	WB7RES
Mt Home	444.775	+	N7OKG		ECRA
Nampa	444.300	+	W7GF	cat	W9RML+
TWIN FALLS SOUTH CENTRAL					
Twin Falls	445.050	-	KA7ENV		TF ARES
WEST CENTRAL					
Cascade	443.400	+	N7VHG	oRB	N7VHG
McCall	447.500	-	N7TYQ	oa	N7TYQ
ILLINOIS					
ARCOLA					
Arcola	444.375	+	WA9WOB	oe192.8	ARC NET
BLOOMINGTON					
Normal	442.700	+	WB9UUS	oael	WB9UUS
Normal	444.975	+	N9FZF	oaez136.5	ISU
BLOOMINGTON-NORMAL					
Bloomington	444.350	+	W9EX	o	W9EX
Gridley	443.325	+	KE9HB	o107.2	KE9HB
CENTRAL					
Decatur	442.250	+	WA9RTI	oer123.0	MACONCO ARC
Decatur	443.800	+	K9HGX	oe123.0	Cenois ARC

ILLINOIS

Location	Output	Input	Call	Notes	Sponsor
Jacksonville	444.675	+	KB9FBI	o(ca)ez	JARS
Litchfield	444.450	+	WB9SMA	o(ca)	WB9SMA
Mt Zion	444.800	+	KO9I	o(ca)e 103.5	+N9FNT
Ramsey	442.450	+	WB9NEY	o	WB9NEY
CHAMPAIGN					
Champaign	444.100	+	WB9OIH	oel	WB9OIH
Champaign	444.650	+	W9YH	o	SARC
CHICAGO					
Chicago	442.175	+	K9TMR	t	WGNTVARC
Chicago	442.400	+	W9JWP	o(ca)e 114.8	PARC
Chicago	442.450	+	K9QKB	o(ca)	MCRA
Chicago	442.575	+	N9AOH	t	SATURN
Chicago	442.975	+	WA9VGI	oar114.8	FISHFAR
Chicago	443.000	+	W9LM	o	NARC
Chicago	443.375	+	K9QKW	o	+WD9BIF
Chicago	443.600	+	WB9AET	o(ca)r 114.8	WAFAR
Chicago	443.675	+	W9WBY	o114.8	DEVRY
Chicago	443.700	+	KD9FA	oal114.8	ACLRC
Chicago	443.750	+	WA9ORC	o(ca) 114.8	CFMC
Chicago	443.875	+	KA9QPZ	o(ca)eL 114.8	WSNSTV ARC
Chicago	443.975	+	K9SLH	t	K9SLH
Chicago	444.000	+	W9OWV	o(ca)e	C.U.B.E.S.
Chicago	444.375	+	K9GFY	o(ca)rz 114.8	SARA
Chicago	444.500	+	K9PW	o(ca)	CARP
Chicago	444.725	+	WA9MAG	ot	TMC ARC
Chicago	444.775	+	WA9PAC	o(ca) 114.8	Telpioneer
EAST CENTRAL					
Lovington	444.275	+	WC9V	oe	+N9GRL
NORTH CENTRAL					
Amboy	444.025	+	N9JWI	o(ca)e	N9JWI
Dekalb	444.450	+	NG9H	o(ca)e 114.8	KARC
Dixon	444.800	+	W9DXN	oael 114.8	RRARC
Freeport	444.650	+	KA9DNO	oae114.8+KA9LUV	
LaSalle	444.150	+	N9ECQ	o(ca)ez 103.5	N9ECQ
Malta	442.925	+	WA9VGI	oer114.8	FISHFAR
Morris	443.400	+	W9AKM	oe	GCARC
NORTHEAST					
Algonquin	442.050	+	N9JYA	o	
Aurora	444.300	+	W9BOI	o(ca)ez 114.8	AFAR
Bartlett	444.625	+	N9IWJ	o114.8	BARN

442 420-450 MHz

ILLINOIS

Location	Output	Input	Call	Notes	Sponsor
Batavia	443.650	+	W9XA	o	W9XA
Batavia	444.100	+	KA9LFU	o114.8	ELFAR
Batavia	444.225	+	WB9IKJ	o(ca)ez	FERMILAB
Belvidere	442.825	+	N9KUX	oae114.8	N9KUX
Bolingbrook	443.525	+	WA9DIP	o(ca)z	BARS
Bolingbrook	443.900	+	N9ATO	o(ca)e 114.8	SERCOMM
Calumet City	443.950	+	KA9BCE	o131.8	CHUMPS
Calumet City	444.425	+	KA9QPN	oer114.8	CC ESDA
Carol Stream	442.150	+	WD9IAE	oe	WD9IAE
Carpentersville	443.025	+	WB9QWZ	o	WB9QWZ
Chicago	444.575	+	KC9ZI	o(ca)e 114.8	KC9ZI
Cicero	443.300	+	K9ONA	o	SMCC
Crete\Steger	442.500	+	KE9FC	oale 114.8	WOODFAR
Crystal Lake	444.175	+	WB9YUS	o114.8	WB9YUS
Downers Grove	442.550	+	W9DUP	o(ca)e 114.8	DARC
Downers Grove	442.850	+	KA9OOP	o(ca) 107.2	ROCKWELL
Downers Grove	442.875	+	W9PCS	oe	
Elburn	444.525	+	N9FKW	oae	MD-VLY
Elgin	444.950	+	WR9ABQ	o114.8	VARA
Flossmoor	443.425	+	WB3EAQ	o(ca)ez	WB3EAQ
Frankfort	443.325	+	WD9HSY	or114.8	WD9HSY
Glen Ellyn	444.475	+	W9CCU	or114.8	WCRA
Grays Lake	442.425	+	N9MRT	oi114.8	K9SA
Gurnee	443.500	+	W9MAB	o(ca)e 127.3	Gurnee RG
Gurnee	444.650	+	K9LIL	o(ca)e 114.8	Gurnee UHF
Hampshire	443.825	+	N9GLP	t	
Hampshire	444.600	+	N9EX	t	HAH
Hampshire	444.675	+	W8ZS	o(ca)elz 114.8	SKYHAWK
Hampshire	444.700	+	W8ZS	oi114.8	SKYHAWK
Joliet	442.300	+	W9OFR	oe	WCARL
Joliet	444.450	+	WD9BAE	o	MARC
Kankakee	444.800	+	W9AZ	oae114.8	KARS
Lake Villa	444.400	+	WB9RKD	oaelz 114.8	WB9RKD
Lake Zurich	442.100	+	WD9AHX	o114.8	RAT FAR
Lake Zurich	443.350	+	K9SA	o(ca)elr 114.8	K9SA
Lake Zurich	443.850	+	WD9ABE	oe114.8	WD9ABE
Libertyville	442.525	+	WB9RTX	oer114.8	CEEARS
Lockport	442.025	+	NC9T	o100.0	P.A.D.X.A.
Loda	442.425	+	K9UXC	o(ca)	K9UXC
Lombard	442.950	+	WB9HYB	o114.8	WB9HYB

Location	Output	Input	Call	Notes	Sponsor
Lombard	444.250	+	N9ECQ	o(ca)elz 114.8	CDES
Marengo	442.675	+	WA9UNA	o114.8	WA9UNA
Marengo	444.550	+	WI9C	ol	MOTHERS
Marengo	444.825	+	WI9C	ol	MOTHERS
McHenry	444.075	+	KB9I	o(ca)	KB9I
Melrose Park	442.625	+	WB9FWC	o114.8	PIGFAR
Mt Prospect	443.200	+	N9EAO	oe114.8	FROGFAR
Naperville	442.225	+	WA9WSL	ol114.8	AT&T
Naperville	442.475	+	KA9HPL	oa	KA9HPL
Naperville	443.050	+	WB9QAH	o(ca)rz 114.8	NEMA
Niles	443.150	+	W9NMO	o114.8	NARA
North Chicago	442.325	+	N9FJS	oe	LBRG
Oak Forest	443.275	+	WB9ZKD	oe114.8	WB9ZKD
Oak Lawn	444.900	+	N9CRN	o(ca)ez 131.8	N9CRN
Orland Park	443.225	+	KB9KV	o	ARC
Orland Park	444.850	+	WD9HGO	o	WD9HGO
Palatine	443.100	+	WB9PHK	o(ca)lx 131.8	STROKE
Palatine	443.250	+	K9SA	o(ca) 114.8	SUHFARS
Plato Center	444.975	+	W9ZS	t	VARA
Roselle	444.875	+	KA9LOY	o(ca)el 114.8	N9AWQ
Schaumburg	442.775	+	W9TK	t(ca)e	W9TK
Schaumburg	442.800	+	N9EP	ol114.8	WRC
Schaumburg	442.900	+	WA9VGI	oar114.8	FISHFAR
Schaumburg	443.075	+	WB9PHK	o(ca)l 114.8	STROKE
Schaumburg	443.575	+	WA9ADT	oa114.8	MOTO ARC
Schaumburg	443.625	+	N9CXQ	o(ca)elrz 114.8	NAPS
Schaumburg	443.725	+	N9KNS	o114.8	MOTOROLA
South Barrington	443.775	+	N9IWJ	o(ca)lz 114.8	BARN
South Elgin	444.125	+	K9UJH	oe114.8	K9UJH
Streamwood	442.275	+	K9IIK	o(ca)el 114.8	SARC
Tinley Park	442.675	+	WG9R	o114.8	STARS
Warrenville	444.200	+	WD9DAU	o(ca)el 114.8	TFAR
Wasco	444.925	+	WA9IMB	oe114.8	WA9IMB
Westmont	443.125	+	KG9F	o114.8	KG9F
Wheaton	444.050	+	WA9E	oe114.8	TARC
Wheaton	444.275	+	KA9KDC	o(ca)el 114.8	KA9KDC
Wheeling	444.325	+	WB9OUF	o114.8	WB9OUF
Winthrop Hbr	442.125	+	WA9SRR	o114.8	WA9SRR
Woodstock	443.475	+	N9HEP	oer107.2	MCESDA

444 420-450 MHz

ILLINOIS

Location	Output	Input	Call	Notes	Sponsor
Yorkville	443.550	+	KA9U	o(ca) 114.8	KA9U
NORTHWEST					
East Moline	444.500	+	K9JL	o146.2	K9JL
East Moline	444.625	+	N9BIL	o	N9BIL
Galesburg	444.450	+	W9GFD	ol	KNOXCARC
Moline	444.100	+	W9RI	o(ca)e	F.U.M.E.
Monmouth	444.325	+	KB9RC	o(ca)rz	KB9RC
Polo	442.000	+	WD9CON	o(ca)e	WD9CON
PEORIA					
Canton	444.725	+	K9ILS	oer103.5	FCARC
Dunlap	443.125	+	N9BBO	o(ca)el 156.7	N9BBO
East Peoria	443.000	+	KA9GCI	oaez	PEKIN RG
Kickapoo	444.200	+	KF9XK	oe	PCESDA
Pekin	444.000	+	KA9GCI	oaz	PEKIN RG
Pekin	444.550	+	K9GBN	oaelz	K9GBN
Peoria	442.125	+	KB9BA	oe	HIFC
Peoria	444.375	+	N9BBO	o(ca)e 156.7	N9BBO
ROCKFORD					
Rockford	442.075	+	N9CWQ	oa	N9CWQ
Rockford	442.500	+	KA9PMM	o(ca)el 114.9	KA9PMM
Rockford	443.450	+	WB9TFX	o114.8	WB9TFX
Rockford	444.350	+	K9AMJ	o(ca)elr	K9AMJ
Rockford	444.850	+	K9AMJ	o(ca)elr	K9AMJ
SOUTH					
Carrier Mills	444.925	+	KA9YCX	o	KA9YCX
Jonesboro	444.025	+	K9DMG	o	BASS HILL
Marion	444.350	+	AA9QK	o(ca)e	MARC
Metropolis	444.975	+	N9IBS	o(ca)ez 123.0	MAMA ARC
SOUTH CENTRAL					
Centralia	443.200	+	WD9FTR	o(ca)erz	CWA
Salem	443.750	+	K9RRP	o	K9RRP
Tovey	442.050	+	KG9AR	o	KG9AR
SOUTHEAST					
Carmi	442.975	+	N9EM	o(ca) 110.9	N9EM
Enfield	443.050	+	KA9IDM	o	KA9IDM
SOUTHWEST					
Greenville	442.925	+	KB9EGI	oaez	OVARC
SPRINGFIELD					
Athens	442.600	+	WB9ZPY	oaelr	WB9ZPY
Athens	444.825	+	WB9ZPY	oaelr	WB9ZPY
Springfield	444.100	+	W9TNG	o(ca)e	PIONEER
Springfield	444.400	+	WB9ZPY	oae	WB9ZPY
Springfield	444.500	+	N9EUO	o(ca)elr 103.5	N9EUO
Springfield	444.750	+	WS9V	o(ca)elrz	MR. DX

ILLINOIS-INDIANA

Location	Output	Input	Call	Notes	Sponsor
				103.5	
Tallula	444.900	+	K9KGO	oa	K9KGO
ST LOUIS					
Belleville	444.700	+	N9OMD	oaelrz	N9OMD
Caseyville	443.100	+	KA9YMH	o	KA9YMH
Caseyville	444.425	+	N9BNR	t(ca)el	
Collinsville	443.525	+	KA9YMH	o	KA9YMH
Collinsville	444.375	+	N9HWU	oaz103.5	N9HWU
Dupo	442.900	+	KA9YMH	o	KA9YMH
Dupo	444.250	+	N9EGL	o(ca)ez	N9EGL
Edwardsville	442.400	+	W9AIU	o(ca)ez 103.5	EGYPTN RC
Fairview Hgts	443.300	+	KA9HNT	o(ca)e	KA9HNT
Freeburg	444.800	+	WA9YDK	o	WA9YDK
Gillespie	443.400	+	K9YY	o(ca)ez 103.5	K9YY
Godfrey	442.225	+	KB9JYK	ol	LCRC
Godfrey	443.000	+	WV9M	oaelrz 103.5	WV9M
Godfrey	443.500	+	WV9M	oael103.5	WV9M
Godfrey	443.600	+	WV9M	oael103.5	WV9M
Godfrey	443.700	+	WV9M	oael100.0	WV9M
Granite City	444.950	+	W9UH	o	W9UH
Mascoutah	443.900	+	AA9ME	ol	AA9ME
Mascoutah	443.975	+	AA9ME	ol	AA9ME
Mascoutah	444.225	+	AA9ME	ol	AA9ME
Redbud	442.525	+	KA9YMH	o	KA9YMH
Troy	442.075	+	AA9MZ	oal	AA9MZ
Troy	444.575	+	AA9MZ	oal	AA9MZ
WEST CENTRAL					
Beardstown	443.950	+	KD9UL	o	IVARC
Galesburg	443.175	+	N9PHV	o	KCERG
Macomb	444.300	+	WB9TEA	oa	LEARC
Quincy	443.900	+	W9AWE	oelr	WIARC

INDIANA

Recommended Subaudible tones for Indiana

(all bands)

Northwest	173.8 / 131.8
Northeast	97.4 / 141.3
West Central	88.5 / 151.4
Indianapolis Area	88.5 / 151.4
East Central	127.3 / 82.5
Southeast	103.5 / 146.2
Southwest	107.2 / 136.5

CENTRAL

Anderson	443.350	+	WA9CWE	or	MCoEMA
Cicero	443.900	+	KC9RT	ol	CARS
Greenfield	444.450	+	N9LFU	oaz	HARC
Greenfield	444.725	+	W9ATG	oarz	HCoARC
Greenwood	442.050	+	KG9DW	100.0	GGRA

446 420-450 MHz

INDIANA

Location	Output	Input	Call	Notes	Sponsor
Greenwood	442.975	+	N9BGW	o	ASBDG
Gwynneville	443.200	+	N6RS	oer	N6RS
Indianapolis	442.275	+	AB9D	o(ca) 123.0	IAFSARC
Indianapolis	442.500	+	WA9MVP	opr 100.0	MCoRACES
Indianapolis	443.000	+	WB9PGW	o 100.0	WB9PGW
Indianapolis	443.100	+	W9DUU	ep 100.0	WISH-TV TS
Indianapolis	443.250	+	KM9E	o(ca)elrz	HUHFARA
Indianapolis	443.750	+	W9DUU	oepr 100.0	CIRA
Indianapolis	444.000	+	NE9T	o 100.0	OMIK
Indianapolis	444.400	+	WB9QDM	o	AT&TARC
Kokomo	442.400	+	KA9GFS	o	KA9GFS
Kokomo	443.300	+	KD9WH	o(ca)e	KD9WH
Kokomo	444.025	+	N9LLO	oe	N9LLO
Lebanon	443.150	+	NX9Q	oaelrz	BCoRA
Nashville	443.800	+	N7GTA	o 203.5	N7GTA
Noblesville	443.550	+	W9KD	oer	HCoRACES
Noblesville	444.125	+	WB9YCZ	o(ca)lrz 118.8	ICE
Plainfield	442.900	+	WB9CIF	o	HCoUHFS
Shelbyville	444.975	+	W9JUQ	oel	BRV-ARS
Whiteland	444.075	+	KM9S	o 156.7	KM9S
Zionsville	443.850	+	WA9RIA	o	IRA
EAST CENTRAL					
Greensburg	444.525	+	N9LQP	oer	N9LQP
Marion	442.750	+	KA9CVI	o	KA9CVI
Muncie	443.450	+	WD9HQH	oae	ERCS
Muncie	444.375	+	WB9HXG	oe	MAARC
New Castle	444.275	+	W9ML	o(ca)	HCoWA
Rushville	442.600	+	K9PQP	oer	ECRA
Rushville	444.775	+	NV9M	oer	BAMS
NORTH CENTRAL					
Delong	443.925	+	N9GPY	pez 131.8	N9GPY
Elkhart	443.475	+	AA9JC	o 131.8	AA9JC
Elkhart	444.275	+	AA9JC	o 131.8	AA9JC
Goshen	443.325	+	KB9GNU	o 131.8	SIRACUS
Goshen	444.825	+	KB9BIF	oaz 131.8	M-CARS
Logansport	443.650	+	W9VMW	oe	CCoARC
Middlebury	442.475	+	AA9JC	oe 131.8	AA9JC
Mishawaka	442.200	+	WA9NJM	o	WA9NJM
Mishawaka	444.100	+	WA9OKC	oe	WA9OKC
Osceola	442.500	+	N8HSC	o 131.8	N8HSC
Plymouth	444.700	+	N9GCG	o	N9GCG
Rochester	444.050	+	N9GCG	oe 131.8	N9GCG
Rochester	444.925	+	N9GCG	oe 131.8	N9GCG
South Bend	442.100	+	N9TZN	pal 131.8	N9TZN
South Bend	442.600	+	N9VFO	oaelzp 131.8	N9VFO

Location	Output	Input	Call	Notes	Sponsor
South Bend	443.550	+	NY9A	131.8	NY9A
South Bend	444.600	+	KB9ACX	o 131.8	KB9ACX
Syracuse	442.700	+	AA9IU	o(ca)elrz 131.8	AA9IU
Wabash	442.325	+	N9LLI	o(ca)ezp 131.8	WARC-INC
Warsaw	443.050	+	KA9OHV	oaelzp 131.8	NIRG
Warsaw	444.425	+	KB9AVO	oaelrz	ARCRG
Winamac	444.525	+	N9GCG	o 131.8	FSRG
NORTHEAST					
Andrews	442.925	+	KC9DZ	oe	HCo440RG
Angola	442.875	+	WB9DGD	oael 131.8	WB9DGD
Angola	444.350	+	WB9DGD	oael 131.8	WB9DGD
Angola	444.900	+	WB9AEI	oe100.0	WB9AEI
Auburn	442.450	+	KA9LCF	o	TRICoTXO
Decatur	443.725	+	W9FRU	o	FRUYFI RG
Fort Wayne	442.550	+	N9VZJ	oa 131.8	N9VZJ
Fort Wayne	443.800	+	W9INX	o	ACARTS
Fort Wayne	444.300	+	WB9PXT	o 131.8	PRO
Fort Wayne	444.800	+	K9YRS	ol	HTtoHF
Fort Wayne	444.875	+	W9TE	oe	FWRC
Gary	442.750	+	WA9JLN	p 131.8	WA9JLN
Hammond	444.750	+	KA9QJG	oae	KA9QJG
Huntington	443.975	+	KC9GX	oael	HCo440RG
La Grange	443.675	+	WS9S	pr 131.8	WS9S
La Porte	443.900	+	K9JSI	o 131.8	LPARC
Ligonier	443.600	+	N9BCP	o	21RG
Merrillville	442.075	+	W9LJ	o 131.8	LCoARC
New Haven	444.250	+	WD9AVW	o	WD9AVW
Portage	444.950	+	KB9JYR	c	PARC
Roanoke	444.150	+	WB9VLE	oael 131.8	WB9VLE
Rolling Prarie	442.425	+	N9LWD	oaelzp 131.8	N9LWD
Valparaiso	442.250	+	KB9JYL	oae 131.8	PCoARC
Valparaiso	442.350	+	WD9EKL	oater	PCoCD RACES
Valparaiso	444.450	+	W9PQQ	oer	PCEMA RACES
Whiting	443.175	+	W3ATP	o(ca)e 123.0	W3ATP
NORTHWEST					
Crown Point	443.450	+	WN9Z	epr 82.5	LCoEMA
SOUTH CENTRAL					
Bedford	442.675	+	N9WEV	o(ca)e	N9WEV
Chrisney	443.600	+	WB9DRB	o	WB9DRB
Paoli	444.025	+	NM9P	o	OCARC

448 420-450 MHz

INDIANA-IOWA

Location	Output	Input	Call	Notes	Sponsor
SOUTHWEST					
Evansville	443.400	+	AA9MM	earlzp 141.3	AA9MM
Monroe City	443.500	+	K9ZKX	ote	K9ZKX
Petersburg	442.750	+	WA9FGT	o	PRA
Petersburg	444.000	+	KB9EDT	o	KB9EDT
Sullivan	443.425	+	N9KDB	o	N9KDB
Vincennes	443.675	+	W9EOC	o(ca)e 91.5	OPARS
Vincennes	443.925	+	W9EAR	oalzxWx 107.2	EARS
WEST CENTRAL					
Crawfordsville	444.800	+	KB9GPB	o	KB9GPB
Lafayette	443.775	+	KA9VXS	oe	TCoUHFRA
Lafayette	444.175	+	WB9CZC	oe	WB9CZC
Pine Village	443.625	+	KA9WSJ	oe 127.3	KA9WSJ
Terre Haute	442.850	+	WB9KIX	o	WB9KIX
Terre Haute	443.700	+	N9NVV	o	N9NVV
Terre Haute	444.750	+	W9EQD	o	TH-RC
Terre Haute	444.850	+	WB9KIX	o	WB9KIX
Vicksburg	442.400	+	N9LAX	or	GCoARA
West Lafayette	444.500	+	W9YB	oe 88.5	PARC
IOWA					
STATEWIDE					
Statewide	446.025	446.025	PACKET	AX.25 1200BD	
Statewide	446.100	-	PACKET	AX.25 9600BD	
BURLINGTON					
Burlington	444.700	+	WA6GUF	oe	WA6GUF
Mt Pleasant	444.950	+	W0MME	oeWx	MtPisntARC
West Burlington	444.025	+	KB0RUU	o-85.4ep	KB0RUU
CEDAR RAPIDS					
Cedar Rapids	443.650	+	WA2OFZ	o(ca) 114.8ez	WA2OFZ
Cedar Rapids	443.800	+	KD9KX	o(ca)e 192.8	+KA0YSQ
Cedar Rapids	444.075	+	N3AVA	o(ca)e	N3AVA
Coralville	444.750	+	N0BZU	oex	CvilleRPTR
Marion	444.525	+	W0TS	oe	WV9J
Van Home	444.400	+	WB0RTM	o(ca) 136.5p	WB0RTM
CENTRAL					
Ames	443.250	+	KI0Q	o	+NA0S
Ames	443.375	+	WA7SSO	oaez 156.7	WA7SSO
Boone	443.900	+	KB0TLM	o	BARK
Fort Dodge	444.875	+	N0RHH	o(ca) 162.2Wx	+KB0RTQ
Laurel	444.800	+	N0JGB	o(ca)ex	N0JGB
DAVENPORT					
Muscatine	443.250	+	K0IIR	o	K0IIR

Location	Output	Input	Call	Notes	Sponsor
DES MOINES					
Alleman	441.125	+	WAØJFS-3	AX.25 RoseSw l laDepEm	RACES Mgt
Alleman	441.125	+	WAØJFS-2	AX.25 RoseSw l laDepEm	RACES Mgt
Des Moines	432.350	432.350	KØHTF/B	BCN	KØHTF
Des Moines	443.175	+	NØUXV	o(ca)Wx	+KlØBW
Des Moines	443.500	+	KDØKU	o-151.4	IRA
Des Moines	444.575	+	WBØOEU	oep	+CITS
Grimes	443.400	+	NØINX	oaelx 151.4	WstsdComm
Norwalk	443.100	+	NØXD	o	NØXD
DUBUQUE					
Dubuque	444.225	+	NØNLU	o(ca) exp	GRARC
MASON CITY					
Mason City	443.200	+	KØUXA	o	KØUXA
NORTH CENTRAL					
Belmond	444.200	+	KAØHIB	o	BARC
Belmond	444.950	+	WØILY	oex	WØILY
NORTHWEST					
Alta	444.750	+	WAØC	o-110.9	WAØC
Milford	444.925	+	NØNGZ	oeWx	U of O ARC
Spencer	444.975	+	WAØDOY	oaz 110.9	WAØDOY
Spirit Lake	442.400	+	NØNGZ	oeCD	YAACOF
West Bend	444.775	+	NØQQS	o-110.9e	Signal, Inc
SIoux CITY					
Brunsville	444.225	+	KDØXD	o-110.9 l	+KØNH
Hinton	444.500	+	KØTFT	oe	Wl aAF MARS
Sioux City	443.575	+	KAØSSF	o-110.9x	WComNet
Sioux City	443.875	+	KAØSSF	cx	WComNet
Sioux City	444.725	+	KØNH	o-110.9 l	KØNH
SOUTHEAST					
Fairfield	444.775	+	KØTE	oaz 100.0	KØTE
Moravia	444.900	+	WAØINC	o-136.5x	WAØINC
Ottumwa	444.850	+	KEØBX	o(ca) 100.0e l	OLRG/ SEITS
SOUTHWEST					
Anita	444.550	+	NØORU	oe	NØORU
Bedford/Lenox	443.700	+	KAØRDE	oeWx	TaylorCoARA ARES 91.5
Blockton	443.300	+	KAØZAD	o	KAØZAD
Glenwood	444.325	+	NØWKF	oe	NØWKF
Greenfield	444.700	+	NØBKB	oel	NØBKB
Macksburg	443.025	+	KBØBBQ	o(ca)elx	KBØBBQ
Mo Valley	444.075	+	NØZHx	o	NØZHx
Woodbine	444.350	+	KBØY	o-141.3/ TT123elx	BoyrValARC WxR

450 420-450 MHz

IOWA-KANSAS

<i>Location</i>	<i>Output</i>	<i>Input</i>	<i>Call</i>	<i>Notes</i>	<i>Sponsor</i>
WATERLOO					
Cedar Falls	444.650	+	NØCF	oaepz 136.5	NØCF
Waterloo	443.750	+	WAØINC	oex	WAØINC
Waterloo	444.925	+	WAØINC	o-136.5 elxWx	WAØINC
Waterloo	444.975	+	WØMG	o-136.5e	NE IA RAA
WEST CENTRAL					
Denison	444.000	+	WBØGGI	oe	WBØGGI
KANSAS					
CENTRAL					
Delphos	442.500	+	NØUJQ	c(ca)lz	NØUJQ/ NØAA
Ellsworth	443.950	+	WØXJ	oae	WØXJ
Great Bend	443.650	+	NØYKR	c(ca)elz	T2 Radione
Great Bend	444.100	+	KØWRZ	oa	GBUHF Soc
Hesston	442.400	+	NØLRA	o(ca)	HSTN COLG
Hite Cross	442.200	+	NØKSC	o	NØKSC
Hoisington	443.925	+	WA6LIF	c(ca)ez	T2 Radione
Larned	444.975	+	NØZII	o(ca)et 100.0	NØZII
Salina	443.900	+	WAØPSF	o	WAØPSF
Salina	444.500	+	NØSGL	oe	CKARC
EAST CENTRAL					
Cassoday	443.625	+	KAØOXH	c(ca)e	
Mound City	444.425	+	AAØCP	oeA	MnCrkARC
Olpe	443.975	+	KAØOXH	c(ca)e	
Overbrook	443.925	+	KAØRQS	ca	SUNFLOWR
NORTH CENTRAL					
Lamar	444.850	+	NØUJQ	o(ca)lz	NØAAB
Miltonvale	442.100	+	WBØSRP	o	WBØSRP
Norton	444.900	+	WDØBRZ	o(ca)el	WDØBRZ
NORTHEAST					
Bucyrus	444.075	+	WBØJQM	oel	WDØJQM- SMC
Edwardsville	442.950	+	KBØMFE	o	KBØMFE
Flush	444.325	+	NØUZN	88.5	NØUZN
Junction City	442.050	+	NØOER	o	NØOER
Kansas City	442.100	+	KBØVDA	c(ca)R	NØUOV
Kansas City	442.850	+	WDØGQA	c(ca)	BYRG
Kansas City	443.850	+	WDØGQA	(ca) 106.2	BYRG
Kansas City	444.000	+	WØZGK	oe	NØHYG
Kansas City	444.250	+	WAØVXQ	o(ca) 151.4	KCARC
Kansas City	444.850	+	WBØNSQ	oelR	WBØNSQ
Lawrence	444.900	+	KØKU	o(ca)z	KUARC
Leavenworth	444.800	+	WØROO	o(ca)eR	PKARC
Lenexa	442.600	+	KØLW	c(ca)el	BYRG

KANSAS

Location	Output	Input	Call	Notes	Sponsor
Lenexa	442.975	+	NØEUH	c(ca)el	BYRG
Lenexa	443.000	+	KC3OL	e(ca)l 186.2	BYRG
Manhattan	444.175	+	WØQQQ	o	KSU ARC
McLouth	444.975	+	NØEUH	186.2	BYRG
Olathe	442.350	+	NØTHU	t	NØTHU
Olathe	444.700	+	NØHDB	o(ca)z	NØHDB
Osage City	443.600	+	KD5WY	oa	ECRG
Overbrook	444.575	+	WØTI	c(ca)e	WØTI
Overland Park	444.100	+	WBØFAQ	o	WBØFAQ
Overland Park	444.550	+	NØBIW	c(ca)el	BYRG
Paola	442.700	+	NØMZX	oe	WhtSIWrIs
Roeland Park	443.725	+	WØERH	o(ca)eA	JCRAC
Shawnee	444.750	+	WBØRJQ	c(ca)elR	WBØRJQ
Shawnee Msn	442.250	+	WDØGXL	o(ca)ez WDØGX	SMMC-
Tonganoxie	443.550	+	NØGRQ	oel	NØGRQ
Topeka	442.225	+	WØCET	a 131.8	KAWVLY ARC
Topeka	443.425	+	KGØAH	o(ca)l	KGØAH
Topeka	443.675	+	WVØS	c(ca)e	SUNFLOWR
Topeka	444.400	+	NØCBG	ceR	GldnCyRA
Topeka	444.725	+	WVØS	e(ca)lz 88.5	NE KS ARC
Vassar	443.825	+	NAØF	oaez	OCRG
SOUTH CENTRAL					
Anthony	443.450	+	KBØHH	o	SltPlnARC
Augusta	444.150	+	WBØAKE	o	FintHlsRC
Belle Plaine	444.525	+	KGØWA	ol	KGØWA
McPherson	444.600	+	NØSGK	o	N5NIQ
Mulvane	443.550	+	NØKTA	o	MlvaneARC
Pratt	442.025	+	KBØOKR	o	KBØOKR
Pratt	444.125	+	NØFEK	o(ca)t 156.7	NØFEK
Preston	444.800	+	WØFU	o	WØFU
Rose Hill	442.700	+	KFØAO	ot103.5	KFØAO
Sterling	444.450	+	WBØLUN	oaetR 100.0	WBØLUN
Wellington	444.250	+	WØRPU	o	WØRPU
Wellington	444.750	+	WAØQPY	c(ca)	WAØQPY
Wichita	442.000	+	NØITL	o(ca)ez	NCRARC
Wichita	443.100	+	KBØSOF	o(ca)lR	POWRLINK
Wichita	443.675	+	KAØOXH	c(ca)e	
Wichita	444.000	+	WAØRJE	o(ca)eRz	TecNiChat
Wichita	444.200	+	WØKA	o	WARC
Winfield	443.950	+	KAØOXH	c(ca)e	
SOUTHEAST					
Humboldt	442.900	+	KZØV	c	KZØV
Pittsburg	444.800	+	KBØTAA	o(ca)te 91.5	PRG
Pittsburg	444.900	+	NØBFK	ot91.5	PRO

452 420-450 MHz

KANSAS-KENTUCKY

Location	Output	Input	Call	Notes	Sponsor
SOUTHWEST					
Hickok	444.000	+	WD5IBQ	c(ca)e	WD5IBQ
Hugoton	444.225	+	WD5IBQ	o	WD5IBQ
Liberal	443.100	+	W0QEK	oaez	W0QEK
Syracuse	443.125	+	KA0TAO	o	KA0TAO
WEST CENTRAL					
Garden City	443.225	+	N0KQY	ot100.0	SANDHILLS
WaKeeney	444.775	+	N0FBS	o(ca)e	N0FBS
KENTUCKY					
Allen	444.775	+	N4IWZ	oaRB	N4IWZ
Ashland	444.975	+	KF4DTJ	o	WB4TAT
Bagdad	443.850	+	WB4PQJ	o(ca)e	KF4CYR
Beattyville	444.825	+	KC4UPE	c(ca)eaRBt	
Bowling Green	444.700	+	N5KOL	oet136.5	N5KOL
Bowling Green #	444.100	+	WD4MNI	oael	
Cane Valley	443.950	+	KC4TX	cat	
Corbin	444.900	+	WB4IVB	oRBt 100.0	WB4IVB
Dawson Springs	444.275	+	KE4SZI	oa	KE4UZE
Dorton	442.150	+	KD4RTR	o	KD4RTR
Dorton	443.250	+	KJ4VF	o(ca)IRB	
Elizabethtown	444.800	+	W4BEJ	oael	LTARC
Florene	443.175	+	KC4COV	oael 192.8	NKRA
Florence	444.175	+	KC4COV	oaIRBt	192.8
Fort Wright	442.525	+	KC4KMV	o(ca)ez	123.0
Franklin	443.225	+	KD4TAH	o(ca)e	KD4TAH
Gilbertsville	442.850	+	W2HR	o(ca)ez	103.5
Glasgow	444.925	+	KY4X	o	MCARC
Glasgow/Cvcty	444.250	+	KF4DC	o	KF4DC
Graefenburg	443.550	+	N4HZX	o(ca)ez	RB
Grethel	444.525	+	KJ4VF	o	KJ4VF
Hawesville	444.625	+	KB4QFL	o(ca)	
Henderson	444.725	+	KA4NCX	oet	203.5 WEHT ARC
Highland Heights	444.900	+	W4YWH	o	W4YWH
Hopkinsville	444.750	+	KE4AIF	oael 103.5	KE4AIF
Irvine	442.900	+	WB4AIA	oel	
Irvine	444.000	+	AD4RU	o(ca)ez	
Jenkins	444.300	+	KK4WH	o(ca)e	IRB
Latoria	442.400	+	AA4XV	c(ca)t	
Lawrenceburg	443.325	+	N4EQT	oe	N4EQT
Lewisport	444.550	+	KN4KQ	oaIRB	
Lexington	442.050	+	KD4ADJ	o(ca)	
Lexington	443.025	+	KE4OOL	o(ca)et 123.0	KE4OOL
Lexington	444.125	+	KC4ZY	o(ca)	
Lexington	444.725	+	KE4ISR	c(ca)t	
Lexington #	444.950	+	N4DUE	oe	
Louisville	442.000	+	N4ORL	o(ca)RB	N4ORL

KENTUCKY

Location	Output	Input	Call	Notes	Sponsor
Louisville	442.100	+	N4RBL	c(ca)et	N4RBL
Louisville	442.450	+	KD4CLR	o(ca)et 151.4	OLDHAM
Louisville	442.500	+	KB4RYM		KB4RYM
Louisville	442.550	+	WD4ELX	oe	WD4ELX
Louisville	442.725	+	KB4YJ	oezt 151.4	KB4YJ
Louisville	443.450	+	WD4ELX	oIRB	
Louisville	443.500	+	WD9EQC	o	
Louisville	444.100	+	N4UL	oaezIRBtN4UL 173.8	
Louisville	444.300	+	WB4ZZD		KI4KY
Louisville	444.500	+	W4MOP	o(ca)	
Louisville	444.600	+	N4NMC	o(ca)ezt	151.4
Madisonville	442.575	+	AE4LW	o(ca)	
Madisonville	442.775	+	KC4FIE	oe	KC4FIE
Madisonville	444.600	+	KC4FIE	o(ca)	
Marion	444.200	+	KR4PF	oaeIRBt 100.0	KR4PF
Maysville	443.500	+	N4TZV	o(ca)et 123.0	N4TZV
Meta	443.500	+	WB4UBY	o	WB4UBY
Middlesboro	442.325	+	AA8NA	ot67.0	AA8NA
Middlesboro	444.150	+	WB4IVB	ot100.0	WB4IVB
Millard	443.425	+	KD4RTR	o(ca)e	
Monticello	443.400	+	N4TPL	oeRBt100.0	
Monticello	444.750	+	WB9SHH	o(ca)e	WARS
Morehead	442.500	+	K4GFY	o	K4GFY
Mt Sterling	442.600	+	KD4ADJ	o(ca)	
Murray	443.800	+	K4MSU	o(ca)e	MSUARC
Nebo	444.850	+	AA4NI		
Nicholasville	444.775	+	KC4UPE	o(ca)RBt 167.9	R.A.R.E.
Nicholasville	444.975	+	WB4CWF		
Olive Hill	444.925	+	KO4LI	oa	KO4LI
Phelps	444.575	+	N4MVY	o	N4MVY
Pikeville	444.375	+	KD4DAR	o	KD4DAR
Pikeville	444.475	+	AD4BI	oeRB	AD4BI
Prestonsburg	444.200	+	WB4KUC	oeRB	WB4TRS
Robinson Creek	444.675	+	KC4VYX	oeRB	KC4VYX
Rockport	442.675	+	KD4BOH	oaez	
Salem	444.825	+	KC4VXR	ot100.0	WA4Q+
Salem #	449.825	-	KC4VXR	o	
Salvisa	444.675	+	KF4AWA	cet	
Salvisa	444.875	+	KC4UPE	o(ca)et 167.9	KC4UPE
Salyersville	444.050	+	KE4NLL	cat	
Shelbyville	442.375	+	KE4YRE	o(ca)	
Simpsonville	444.450	+	KO4OT	oe	
Somerset #	443.600	+	KA4UHL	oaezt100.0	
Springfield	444.600	+	WA4SJH	o	WA4SJH

454 420-450 MHz

KENTUCKY-LOUISIANA

Location	Output	Input	Call	Notes	Sponsor
Stanton	442.075	+	N4VOS		
Versailles	443.775	+	AD4CR	o(ca)	N4YUU
Waddy	443.225	+	KS4TO	o(ca)	
Walton	444.350	+	K4CO	oa	NKARC

LOUISIANA

STATEWIDE

Shared	442.900	+		SNP	
BATON ROUGE					
Baton Rouge	442.000	+	KI5TI	c(ca)el	GSU-EARS
Baton Rouge	444.225	+	WB5BKE	o(ca)eR	CEARC
Baton Rouge	444.275	+	N5XQS	o	WB5ZFZ
Baton Rouge	444.400	+	W5GIX	oe	BR ARC
Baton Rouge	444.450	+	KA5QNV	o(ca)bi ezRAWxt	OMIK
Baton Rouge	444.600	+	KD8GX	o(ca)e	WAFB-TV-E
Baton Rouge	444.675	+	NV5A	oae (136.5)	Dow ARC
Baton Rouge	444.850	+	KC5BMA	oelr	RASC
Baton Rouge	444.900	+	WB5TPK	o	Exxon ARS
Gonzales	444.025	+	KC5PBP	ol (145.310)	ASCN ARC
Gonzales	444.725	+	KC5PBP	oaelz (147.225)(star911)	ASCN ARC
New Roads	444.925	+	N5DHM	o(ca)eLt (107.2)	CEARC
Plaquemine	444.575	+	N5MHT	o	PLQ ARC
Wakefield	444.175	+	AA5WW	o(ca)t eRAz	AA5WW

CENTRAL

Alexandria	443.300	+	N5MEF	oaRle (100.0)z(911)	CLARC
------------	---------	---	-------	------------------------	-------

COVINGTON-SLIDELL

LaComb	444.100	+	KB5DG	oe	TRI-PAR
Loranger	443.875	+	N5OQT	o	N5OQT
Madisonville	444.050	+	W5NJJ	oe	NLAKE ARC+
Mandeville	444.550	+	N5GWF	o(ca)el	FUN F ARC
Slidell	442.225	+	KB5SDX	ot(114.8)	SARC

HAMMOND

Hammond	444.250	+	WB5NET	oe	SELARC
---------	---------	---	--------	----	--------

LAFAYETTE-OPELOUSAS

Crowley	444.000	+	N5NKR	o(ca)erz	ACADIA CD WX
Jennings	444.650	+	N5OSM	o(ca) (103.5)	WU3V
Lafayette	443.900	+	N5MEG	bexl (103.5)z(star9)	CAJUN ARS
Opelousas	444.875	+	N5TBU	o(ca)Biet (103.5)	N5TBU

LAKE CHARLES-SULPHUR

Lake Charles	444.200	+	WA5VDM	o	
Lake Charles	444.225	+	KI5EE	ot(103.5)	KI5EE

LOUISIANA

Location	Output	Input	Call	Notes	Sponsor
Lake Charles	444.300	+	W5BII	o	SWLARC
MORGAN CITY					
Morgan City	444.625	+	KB5GON	o(ca)ezt (100.0)	NT5K
NEW ORLEANS					
Kenner	444.375	+	N5MWM	oae (114.8)	N5MWM
La Place	443.850	+	KA5ZCI	oact (114.8)	KA5ZCI
Metairie	443.950	+	WA9TMC	oat (114.7)	WA9TMC
Metairie	444.000	+	W5GAD	oael	JFRSN ARC
Metairie	444.200	+	WB5NHX	o	SO WRLS
Metairie	444.425	+	N4VTT	o	KB5VXM
New Orleans	444.075	+	AA5OY	o(114.8)	AA5OY
New Orleans	444.150	+	KB5AVY	oae	KB5AVY
New Orleans	444.325	+	N5OMG	o(ca)eR (100.0)	NO EmgMgt
New Orleans	444.525	+	KJ5KW	o	N.O.E. ARC
New Orleans	444.550	+	N5GWF	oae	FUN F ARC
New Orleans	444.700	+	WB5HVV	oae (114.8)	WB5HVV
New Orleans	444.750	+	W5MCC	oe	NO VHF
New Orleans	444.775	+	W5MCC	o(ca)et	NO VHF
New Orleans	444.800	+	W5MCC	oel (146.610)	NO VHF
New Orleans	444.925	+	N5AYE	c(ca)et	N5AYE
New Orleans	444.950	+	W5MCC	oel (145.390)	NO VHF
New Orleans	444.975	+	KB5AVY	oael (110.9)	KB5AVY
NORTH CENTRAL					
Bastrop	444.300	+	N5BSL	o	N5BSL
Bernice	444.925	+	K5FPR	o(ca)e	K5FPR
Columbia	444.525	+	N5ZEV	oex	N5ZEV
Jonesboro	444.400	+	WB5NIN	o(ca)	JAARO
Jonesboro	444.800	+	WB5NIN	o	JAARO
Monroe	444.100	+	N5PXW	o	N5PXW
Rayville	444.950	+	WA5KNV	o	WA5KNV
Ruston	444.350	+	KB5IPU	o(ca)	PINEY HILL
West Monroe	444.250	+	KB5TLB	tAWx	KB5TLB
Winnsboro	443.525	+	KC5FHP	o(ca)t (94.8)	KC5FHP
NORTHWEST					
Blanchard	444.500	+	KC5OKA	oe	ARK-LA-TX
Ida	444.975	+	KB5VME	o	KB5VME
Mansfield	444.600	+	N5VTL	c	B.A.R.G.
Shreveport	444.900	+	KJ5SZ	o(186.2)	SARA
THIBODAUX-HOUMA					
Schriever	444.500	+	W5YL	oe	THBDX ARC
WEST CENTRAL					
Leesville	444.700	+	WB5NAA	oe	WB5NAA
Many	444.200	+	N5VTL	oae	SPARC

456 420-450 MHz

MAINE-MARYLAND

Location	Output	Input	Call	Notes	Sponsor
MAINE					
CENTRAL					
East Holden	448.775	-	KW1Q	o	KW1Q
Lincoln	449.075	-	WA1KAH	188.5	P'head
Machiasport	444.950	+	N1MKZ	o	FRG
Rumford	449.275	-	KB1BWW	o	NS1Z
Washington	444.900	+	WZ1J	oaelzx 103.5	WZ1J
NORTH					
Mount Vernon	443.200	+	K1PIG	o88.5	
SOUTH					
Alfred	448.725	-	WJ1L	o	WJ1L
Arundel	442.200	+	N1KMZ	o	AVRU
Brunswick	441.050	+	N1MRY	dl pkt	KA1RTW
Brunswick	444.400	+	KA1OR	o	MryMtgARA
Buckfield	449.025	-	WA1KAH	188.5	P'head
New Sharon	448.325	-	KY1C	o167.9	Bass Hill
New Sharon	449.125	-	KA1FKC	o167.9	Bass Hill
South Freeport	448.675	-	WA2YVL	o	WA2YVL
South Freeport	449.925	-	WA2YVL	o	WA2YVL
West Lebanon	447.325	-	K1QIZ	o	K1QIZ
York	441.600	+	WA1RLO	o88.5	WA1RLO
York	442.600	+	K1MON	oel88.5	NETARC
MARYLAND					
ALL					
ALL	442.900	+		SNP	
ALL	445.925			Simplex Use	
ALL	445.950			Simplex Use	
ALL	445.975			Simplex Use	
ALL	446.000			National SX	
ALL	446.025			Simplex Use	
ALL	446.050			Simplex Use	
ALL	446.075			Simplex Use	
ALL	447.875	-		SNP	
ANNAPOLIS					
Davidsonville	444.400	+	W3VPR		AARC
Millersville	449.125	-	WA3PJQ	earz	MMARC
BALTIMORE					
Baltimore	443.200	+	KA3GWC	r	KA3GWC
Baltimore	447.725	-	W3DID	o(ca)el Wx	BRATS
Baltimore	447.725	223.360	W3DID	o(ca)el Wx	BRATS
Baltimore	447.725	147.630	W3DID	o(ca)el Wx	BRATS
Baltimore	448.325	-	N3EZD	ealz	BRATS
Baltimore	449.075	-	KB3AVZ		KB3AVZ
Baltimore	449.625	-	W3FT	ealrt 107.2	Balto ARC
Baltimore/NE	449.325	-	N3FFB	et107.2	N3FFB
Baltimore/NW	443.350	+	WA3DZZ	o(ca)	BRATS
Baltimore/S	443.550	+	WA3WLO		WA3WLO

MARYLAND

Location	Output	Input	Call	Notes	Sponsor
Baltimore/W	443.700	+	#WA3MEJ		+WA3WLO
Cockeysville	448.525	-	KB3BHO		Boumi ARC
Columbia	448.275	-	WA3WZA		Col.ARA
Ellicott City	448.025	-	N3HTJ		N3HTJ
Ellicott City	449.525	-	N3EZD		N3EZD
Hanover	444.950	+	NS3V	earz911	+NT3Z
Harmans	443.950	+	W3YVV	eat	W3YVV
Jessup	444.000	146.160	WA3DZD	olt107.2	MFMA
Jessup	444.000	223.160	WA3DZD	olt107.2	MFMA
Jessup	444.000	+	WA3DZD	olt107.2	MFMA
Odenton	442.600	+	N3MIR	dt127.3	GBURG
Owings Mills	449.275	-	N3CDY	eat107.2	N3CDY
Randallstown	444.200	+	N3GXH	l	N3GXH
Towson	449.675	-	N3ST	t167.9	N3ST
CENTRAL					
Columbia	449.475	-	WA3WZA		Col. ARA
CENTRAL DELMARVA					
Salisbury	442.650	+	N3HQJ	t156.7	Muddy Hole
Salisbury	444.200	+	KB3QV		PROS
Stevensville	442.250	+	WA3JGI		WA3JGI
Stevensville	443.850	+	K3UBC	l	K.I. ARC
EASTERN SHORE					
Trappe	442.950	+	K3SVA	t156.7	K3SVA
NORTH CENTRAL					
Manchester	447.675	-	N3KZS		N3KZS
Westminster	449.875	-	K3PZN	el	CCARC
NORTH DELMARVA					
Chestertown	449.175	-	WA3UJE	ar	Kent ARS
NORTHEAST					
Bel Air	449.775	-	WA3PFT		HARC
Colora	443.000	+	K3UAV	elrt107.2	FORCE
Havre de Grace	443.100	+	WA3SFJ	at107.2z	CBRA
Jarrettsville	448.475	-	WA3DUR		WA3DUR
Rising Sun	442.850	+	N3ONK	at107.2	N3ONK
Shawsville	449.375	-	KB3VX	l	KB3VX
Whiteford	449.225	-	N3CNJ		N3CNJ
OCEAN CITY					
Ocean City	443.450	+	N3HF	ot156.7	N3HF
SILVER SPRING					
Silver Spring	443.450	+	N3HF	ot156.7	N3HF
Silver Spring	444.250	+	WB3GXW		WB3GXW
Silver Spring	449.025	-	N3AUY	el29.66t 156.7	+KD3R
Silver Spring	449.025	29.660	N3AUY	elt141.3	+KD3R
SOUTH					
Croom	443.600	+	WA3YUV	t103.5	WA3YUV
Leonardtown	449.225	-	KA3ZYG	e	SPARC
Lexington Park	443.050	+	WA3UMY	a	WA3UMY
St Leonard	443.300	29.520	N3AGB	ert141.3	SPARC
St Leonard	443.300	+	N3AGB	ert141.4	SPARC
Sunderland	444.350	+	N3AGB	lt156.7	SPARC
WASHINGTON DC AREA					
Accokeek	444.500	+	WA3TAI		WA3TAI

458 420-450 MHz

MARYLAND-MASSACHUSETTS

Location	Output	Input	Call	Notes	Sponsor
Ashton	443.150	+	K3WX	o(ca)x	K3WX/ ARCS
Bethesda	447.925	144.690	K3YGG	el	NIHRAC
Bethesda	447.925	-	K3YGG	el	NIHRAC
Bowie	442.500	+	N3LRX	e	B.A.R.F.
Bowie	444.700	+	WA3GPC	l	CMRG
Burtonsville	443.650	+	WA3UTY	t	M & M
Germantown	443.400	+	N3EAE	alt107.2	NERA
Germantown	444.200	+	KV3S		MgyColARC
Jessup	444.000	146.160	WA3DZD	olt107.2	MFMA
Jessup	444.000	223.160	WA3DZD	olt107.2	MFMA
Jessup	444.000	+	WA3DZD	olt107.2	MFMA
Rockville	442.750	+	KZ3F	rt156.7	MARC
Rockville	443.900	+	WA3YOO	r	MoCo RACES
Seat Pleasant	448.925	-	N3ST	elt167.9	CMRG
WEST CENTRAL					
Frederick	444.800	+	W3SOG		Fdk ARG
Frederick	448.125	-	N3FJV	e	MADRA
Frederick	448.425	-	K3ERM	ea	Fdk ARC
Hagerstown	447.975	-	K3UMV	e	AntietamRA
Hagerstown	448.975	-	N3HJB		222Western
Jefferson	443.300	+	K3LMS		K3LMS
Thurmont	447.575	-	N3NRR		N3NRR
WESTERN					
Cumberland	444.000	+	KK3L	el	KK3L
Cumberland	444.500	+	W3YMW	t118.8	Mtn ARC
McHenry	444.425	+	KE3BA	t100.0	McARC

MASSACHUSETTS

NESMC AREA

FM Voice Simplex 443.000 443.000 Simplex FM voice

BERKSHIRES

Adams	449.425	-	K1FFK	oex162.2	NoBARC
Montgomery	449.225	-	N1AGV	o	MTARA

BOSTON

Arlington	442.400	+	WN9T	o100.0	WN9T
Boston	444.700	+	W1KRU	oae88.5	BEMSARG
Boston	446.575	-	WA1PBJ	oel88.5	NETARC
Cambridge	449.725	-	W1XM	oe114.8	MIT UHF RA
Dedham	447.875	-	AK1J	ol88.5	AK1J
Lexington	447.575	-	N1AU	oel88.5	Col Wirelss
Lynn	442.750	+	W1LRX	ol123.0	W1DVG
Lynn	444.750	+	W1DVG	ol123.0	W1DVG
Medford	446.925	-	W1KN	o88.5	T-U ARC
Wakefield	447.225	-	NC1U	o	1HKY/1WYA
Waltham	449.075	-	WA1PBU	o	WARA

BOSTON NORTH

Andover	443.200	+	WB4HFN	o88.5	
Danvers	442.800	+	W1KVQ	oaez 118.8	NSRA
Danvers	444.400	+	N1NGX	o123.0	AVOE+
Haverhill	447.275	-	K1KKM	o(ca)el	PentuketRA

MASACHUSETTS

Location	Output	Input	Call	Notes	Sponsor
Magnolia	443.700	+	W1RK	o	W1RK
North Reading	446.875	-	N1FOS	o88.5	N1FOS
Reading	446.525	-	WA1RHN	o151.4	Rdng CD
Wilmington	444.100	+	N1LHP	o123.0	N1LHP
Wilmington	449.475	-	NS1P	151.4	Wil CD
Woburn	447.375	-	WB1FKF	o	WB1FKF
Woburn	447.425	-	WB1FVK	o88.5	WB1FVK
Woburn	449.825	-	N1OMJ	o136.5	N1OMJ
BOSTON NORTHWEST					
Bedford	444.150	+	N1KXT	o(ca)l	N1KXT
Dracut	442.700	+	N1HND	o(ca)t	BHRA
Lowell	448.825	-	WA1GRC	oel88.5	WARC
Methuen	443.050	+	KC2LT	o88.5	KC2LT
Pepperell	442.900	+	KB1FJ	oer100.0	KB1FJ
Stoneham	446.725	-	N1NVK	o(ca)el 88.5	MMRA
Westford	442.450	+	WB1GOF	earz88.5	PART
Westwood	448.175	-	WJ1A	o	WEM
BOSTON SOUTH					
Braintree	442.500	+	WB1ANP	o167.9	Brn CD
Holbrook	448.875	-	N1KTD	o103.5	N1KTD
BOSTON SOUTHWEST					
Attleboro	445.325	-	W1XS	od pkt	TCPIP
Holliston	448.025	-	KB1BN	oerl88.5	WorldNet
Hopkinton	442.250	+	K1ST	o88.5	K1ST
Milford	446.825	-	WA1QGU	oel100.0	GMARG
BOSTON WEST					
Framingham	448.225	-	KC1HF	oel88.5	NETARC
Harvard	444.800	+	KA1BII	o114.8	KA1BII
Marlborough	446.675	-	KA1TIH	oerl88.5	AARC
Marlborough	449.925	-	N1HBR	o(ca)el 88.5	MMRA
Southborough	448.375	-	N1FOD	e	DG ARC
Stow	442.050	+	N1CPK	o114.8	N1CPK
Taunton	449.575	-	N1NVL	o188.5	MMRA
Walpole	448.975	-	W1ZSA	o	WEM
CAPE COD					
Chatham	443.850	+	AA1JY	o(ca)t 131.8	AA1JY
Falmouth	444.250	+	WA1GPO	o	FARA
CENTRAL					
Auburn	443.900	+	K1WPO	o100.0	K1WPO
Clinton	442.300	+	N1KUB	o88.5	N1KUB
Clinton	444.350	+	N1KUB	o88.5	N1KUB
Fitchburg	442.000	+	WA1PBJ	oel88.5	NETARC
Fitchburg	442.100	+	KA1SRD	oel88.5	KA1SRD
Fitchburg	442.950	+	WB1EWS	oel88.5	WB1FVK
Lawrence	447.625	-	N1EXC	o	N1EXC
North Brookfield	448.325	-	N1FRY	oe88.5	BARA
Paxton	445.725	-	K1WPO	o88.5	NETARC
Paxton	448.125	-	K1WPO	o88.5	NETARC
Princeton	448.175	-	N1CIS	oex88.5	MEMA
Princeton	448.625	-	W1OJ	erlx88.5	WorldNet

460 420-450 MHz

MASSACHUSETTS-MICHIGAN

Location	Output	Input	Call	Notes	Sponsor
Winchendon	441.300	+	WB1EWS	ol88.5	WB1EWS
Worcester	444.900	+	WA1VVT	o	WA1VVT
Worcester	449.025	-	W1YK	ol88.5	NA1Q
PIONEER VALLEY					
Amherst	443.450	+	KD1XP	o(ca)e XA	KD1XP
Greenfield	448.875	-	KB1BSS	oe136.5	FCARC
SOUTH CENTRAL					
Fall River	444.350	+	W1ACT	o(ca)e	FRARC
SOUTH COASTAL					
Assonet	441.400	+	WG1U	ol100.0	WG1U
New Bedford	442.350	+	N1QWW	o(ca) 141.3	N1QWW
New Bedford	443.800	+	N1RFH	o(ca)ez 88.5	N1RFI
Westport	443.450	+	K1MYL	oer88.5	K1MYL
SOUTHEAST					
Abington	448.725	-	WA1MNO	o88.5	WA1MNO
Bridgewater	444.550	+	N1FDX	88.5	MARA
Plymouth	446.625	-	NC1K	oael	MARC
SPRINGFIELD					
Holyoke	443.200	+	K1ZJH	oer114.8	Mt Tom
MICHIGAN - MARC					
STATEWIDE					
Various	440.500	+		snpr pair	
ANN ARBOR					
Ann Arbor	442.100	+	N8HSC	pl-100.0	N8HSC
Ann Arbor	442.350	+	W8MNT	o	A.R.R.O.W
Ann Arbor	444.975	+	WD8DPA	oal	WD8DPA
Brighton	443.875	+	KC8ADX	oerpl	N5XHT
Brooklyn	444.175	+	N8RGY	o	N8RGY
Chelsea	443.575	+	WD8IEL	o	WD8IEL
Hell	442.675	+	WD8PMV	c(ca)elrb	WD8PMV
Ypsilanti	443.150	+	N8IQT	ol	I-94 RA
BAY CITY					
Bay City	444.500	+	WB8I	o	WB8I
Beaverton	442.850	+	WD8KUF	o	WD8KUF
Midland	444.350	+	W8JDW	cpl	PHOENIX
BENTON HARBOR					
Berrien Spr	442.825	+	W8YKS	o	W8YKS
Berrien Spr	443.650	+	W8YKS	o	W8YKS
St Joseph	442.275	+	NN8T	o	TWIN CITY
Watervliet	442.275	+	W8MAI	oepl	BARA
BRIGHTON					
Milford	442.150	+	K1DE	oerwx	K1DE
CENTRAL					
Edmore	444.700	+	WD8NQB	cpl	WD8NQB
Sears	443.300	+	W8BKZ	opl-74.4	W8BKZ
COVERT					
Covert	444.025	+	N8AGS	pl	N8AGS
DETROIT					
Dearborn	442.800	+	W8ICN	o(ca)lz	Edison RAC

MICHIGAN

Location	Output	Input	Call	Notes	Sponsor
Dearborn	443.425	+	K8UTT	opl-107.2	FORD ARL
Dearborn	444.350	+	KQ8G	pl	DARG
Detroit	443.325	+	N8DXG	o(ca)lpl	METRO
Detroit	443.475	+	KB8PO	o	194 RA
Detroit	443.550	+	KA8WYN	oaelxz 107.2	KA8WYN
Drayton Plains	442.475	+	WB8BDE	o 88.4	WB8BDE
East Pointe	440.500	+	N8MET	pl-123.0	N8MET
Garden City	444.725	+	WD8LHR	o	WD8LHR
Livonia	442.225	+	KV8G	ct	KV8G
Livonia	444.775	+	N8CCV	opl-100.0N	N8CCV
Northville	443.100	+	W8ICN	o(ca)ltrb	W8ICN
Oak Park	441.125	+	WB8WKA	o	PTIG
Plymouth	442.025	+	K8HEW	oe	K8HEW
Plymouth	444.100	+	K8HEW	oa	K8HEW
Pontiac	443.925	+	N8EQD	oaer	BMW
Rochester Hill	442.925	+	K8RO	oaelz	L'ANSE
Romulus	442.275	+	N8EAC	oarbrlpl- 107.2	N8EAC
Royal Oak	442.175	+	N8NYQ	opl-100.0N	N8NYQ
Royal Oak	443.725	+	KA8ZRR	o(ca)lpl	KA8ZRR
Southfield	442.650	+	N8CCV	opl-100.0N	N8CCV
Southfield	443.600	+	K8RAU	opl-107.2K	K8RAU
Southfield	444.825	+	N8ENX	o	SARA
St Clair Shores	442.000	+	N8BJZ	o	MILK RVR
St Clair Shores	444.625	+	WB8ZLG	tpl	WB8ZLG
Troy	443.650	+	NW8Z	oaapl	NW8Z
Warren	443.075	+	WQ4I	opl-123.0	GM ARC
Washington	442.550	+	WA1APX	o	W.A.R.T.S
Waterford	443.800	+	WD8PFP	o	WD8PFP
Westland	443.125	+	N8DJP	oaerrbpl- 107.2	N8DJP
White Lake	444.075	+	WB8SFY	o	SMART
EASTERN					
Port Huron	442.075	+	N8BHD	100.0	N8BHD
Port Huron	443.625	+	K8DD	o	Port Hrn
FLINT					
Clio	444.600	+	WB8INH	oael	F.A.I.R.
Davison	442.875	+	N8XCW	o	N8XCW
Fenton	442.250	+	N8YXD	o	N8QOR
Flint	442.975	+	N8NE	o	FAIR
Flint	443.675	+	WB8YWF	o	WB8YWF
Flint	444.200	+	W8ACW	oa	GCRC
Flint	444.375	+	WB8INH	oepl	FAIR
Flint	444.450	+	N8JYI	oaezrb	N8JYI
Flushing	443.775	+	K8CA	o	K8CA
Grand Blanc	443.525	+	KB8DEE	oe	
Lapeer	442.750	+	KD8YX	o	Lapeer
Owosso	444.300	+	WB8ECZ	o	WB8ECZ
Rankin	444.150	+	WD8JOF	oaelzds	RARG
Swartz Creek	444.250	+	WD8CCF	o	WD8CCF
GENESEE COUNTY					
Burton	440.500	+	N8NER	o(ca)e	N8NER

462 420-450 MHz

MICHIGAN

Location	Output	Input	Call	Notes	Sponsor
GRAND RAPIDS					
Byron Center	444.625	+	KD8CP	oarb	KD8CP
Grand Rapids	442.000	+	K8EFK	pl-141.3	K8EFK
Grand Rapids	442.175	+	K8SN	ct	K8SN
Grand Rapids	443.450	+	WY8P	o	WY8P
Grand Rapids	443.800	+	KA8YSM	o	IRA
Grand Rapids	444.400	+	W8DC	oael	GRARA
Grand Rapids	444.900	+	K8IHY	olpl-94.8	K8IHY
Holland	443.400	+	N8AGS	pl94.8	N8AGS
Rockford	442.075	+	K8KWD	o	K8KWD
JACKSON					
Jackson	443.175	+	WD8EEQ	oe	WD8EEQ
Jackson	444.050	+	KC8SE	o	KC8SE
Jackson	444.325	+	WJ8W	ol	WD8KHF
Michigan Center	440.500	+	N8GGF	SNP	N8GGF
KALAMAZOO					
Kalamazoo	444.500	+	W8JWC	oae	W8JWC
Kalamazoo	444.650	+	W8VY	oer 131.8	
KALAMAZOO					
Lawton	444.475	+	KB8PL	oe pl-za	KB8PL
Oshtemo	442.850	+	N8IYX	oe	N8IYX
Oshtemo Twp	444.875	+	K8DVR	opl-94.8	875 GROUP
Paw Paw	444.075	+	N8DAN	oatzl94.8	N8DAN
LANSING					
Charlotte	443.625	+	N8HEE	oattrbra zwx	N8HEE
Dimondale	442.425	+	KD8PA	o	KD8PA
Holt	444.925	+	KE8DR	o(ca)e	DELHI UHF
Lansing	442.050	+	N9CVU	o	N8LRB
Lansing	442.725	+	KB8SXX	o	KB8SXX
Lansing	444.425	+	N8FOR	opl	N8FOR
Lansing	444.750	+	N8KRF	oarb	N8KRF
Mason	443.700	+	WB8RJY	oatepl	WB8RJY
Owosso	442.400	+	N8DVH	oel	N8DVH
St Johns	444.850	+	WA8RZJ	o(ca)pl- 162.2	WA8RZJ
LAPEER COUNTY					
N Branch Twp	443.450	+	N8PWJ	o	N8PWJ
MECOSTA COUNTY					
Blanchard	443.325	+	N8HVZ	oe	N8HVZ
MONROE COUNTY					
Dundee	442.825	+	WA8EFK	oe pl-103.5	
RIVER RAIS					
Luna Pier	444.550	+	N8OSC	oepl- 100.0	N8OSC
MUSKEGON					
Fruitport	442.300	+	KE8LZ	opl-94.8	KE8LZ
Grand Haven	443.775	+	WA8GVK	o	WA8GVK
Holton	444.675	+	N8BMM	o	WD8MKG
Muskegon	443.200	+	N8UKF	pl94.8	N8UKF
Muskegon	444.550	+	W8ZHO	o94.8	M.A.A.R.C.

MICHIGAN

Location	Output	Input	Call	Notes	Sponsor
NORTH CENTRAL					
Harbor Springs	444.000	+	N8XYR	orb	N8XYR
Higgins Lake	443.750	+	WA8CTY	o	WA8CTY
Pellston	442.000	+	WA8EFE	oae	WA8EFE
Roscommon	443.100	+	WF8R	o	WF8R
NORTHEAST					
Alpena	442.475	+	N8BIT	o(ca)za elpl-100.0	N8BIT
West Branch	444.800	+	WB8UJB	o	OARS
NORTHWEST					
Benzonia	444.950	+	KB8FJB	o	KB8FJB
Cheboygan	444.700	+	KF8KK	ot	KF8KK
Fife Lake	444.925	+	KG8CU	o	KG8CU
Glen Arbor	444.725	+	KF8KK	ot	KF8KK
Kalkaska	444.650	+	KF8KK	ot	KF8KK
Lake Leelanau	444.975	+	N8JKV	o	N8JKV
Manistee	443.350	+	KB8JI	o	KB8JI
PONTIAC					
Oxford	443.000	+	KA8CSH	o	KA8CSH
PORT HURON					
Marine City	443.350	+	N8DXG	o	N8DXG
SAGINAW					
Bridgeport Twp	443.400	+	N8RDZ	o(ca)eltz awxrpl-5A	N8RDZ
Frankenmuth	442.450	+	WK8Z	o	RAF
Saginaw	444.675	+	KC8CAR	o	W1IDL
SOUTH CENTRAL					
Coldwater	443.300	+	WD8KAF	o	BCARC
SOUTH HAVEN					
Bangor	442.025	+	N8OKU	oaepl- 131.8	N8OKU
SOUTHEAST					
Adrian	443.375	+	N8IVQ	oaelz	N8IVQ
Adrian	444.675	+	W8TQE	o 123.0	Adrian ARC
Grass Lake	442.325	+	KB8UB	oarbelz	WART
Lake Orion	442.575	+	N8AES	oa	N8AES
Lambertville	442.200	+	WB8ZIJ	o	Ham-A-Lot
Warren	440.500	+	KB8SRI	snpr	KB8SRI
Westland	443.275	+	N8ISK	oe	N8ISK
SOUTHWEST					
Benton Harbor	442.775	+	KE3K	o	SCRA
Cassopolis	440.500	+	N8VPZ	SNP	N8VPZ
Cassopolis	443.550	+	N8VPZ	o	N8VPZ
Hastings	444.225	+	KB8SEM	o	KB8SEM
Holland	443.825	+	K8DAA	o	Holland
Sturgis	440.500	+	N8XFK	pl-4z	N8XFK
Sturgis	444.725	+	N8XFK	oatte	N8PSE
TRAVERSE CITY					
Cedar	442.025	+	N7LMJ	oapl-2	KF8KK
Traverse City	442.500	+	W8SGR	o	Cherryland
Traverse City	444.850	+	KF8KK	opl-114.8	KF8KK
WEST CENTRAL					
Cedar Springs	443.075	+	NW8J	opl-94.8	NW8J

464 420-450 MHz

MICHIGAN-MINNESOTA

Location	Output	Input	Call	Notes	Sponsor
MICHIGAN - U/P					
UPPER PENINSULA CENTRAL					
Marquette	444.800	+	KE8IL	oe	MrquttRA
Menominee	444.075	+	W8PIF	oe	M&MARC
UPPER PENINSULA WEST					
Houghton	444.500	+			
MINNESOTA					
STATEWIDE					
Statewide	442.700	+	SNP	SNP	SNP
Statewide	443.000	+	SNP	SNP	SNP
Statewide	443.700	+	SNP	SNP	SNP
Statewide	444.325	+	SNP	SNP	SNP
Statewide	444.725	+	SNP	SNP	SNP
CENTRAL					
Avon	443.650	+	KGØCV	o e pl 85.4	KGØCV
Big Lake	443.600	+	NØJDH	oae pl 114.8	SHERBCRG
Foreston	443.675	+	NØGOI	o pl 114.8	MAGIC
St Cloud	444.350	+	WØBF	o	STCLD U
DULUTH					
Duluth	443.200	+	KAØJZV	oae l to 29.680	KAØJZV
Duluth	443.750	+	NØBZZ	o	NØBZZ
Duluth	444.100	+	WØGKP	o l	ARROW HDCR
Duluth	444.700	+	NØBNG	o	NØBNG
Duluth	444.975	+	NØWEZ	o	KBØLBS
Esko	442.600	+	NØNXA	ol pl 94.8	NØNXA
Proctor	443.150	+	KAØJZV	oe	KAØJZV
Proctor	444.500	+	WAØRXB	o	WAØRXB
EAST CENTRAL					
Forest Lake	442.050	+	WBØSYO	oae	WBØSYO
North Branch	442.950	+	NØKVL	o pl 100.0l-6m	NØKVL
MPLS-ST.PAUL					
Afton	443.350	+	NØODO	o l pl 88.5	NØODO
Andover	443.550	+	NØZJI	ot	NØZJI
Bayport	443.450	+	WBØOND	oe link to 443.250	WASHCNTY
Blaine	443.100	+	WBØOND	oael pl 100.0 lk	SARCASM
Blaine	443.400	+	KGØBP	o a l e pl	KGØBP
Brooklyn Ctr	444.325	+	NQØH	snp pl 131.8	NQØH
Burnsville	442.400	+	WJ7X	oe pl 91.5 lk	WJ7X
Burnsville	444.300	+	KBØGF	o	TCRC
Cologne	444.600	+	KAØBFP	o e rb exp	SCAN

MINNESOTA

Location	Output	Input	Call	Notes	Sponsor
Columbia Hts	444.000	+	WBØBWL	o lk to .145.21	MNLINK
Columbia Hts	444.550	+	KØHPY	oe l	KØHPY
Columbia Hts	444.750	+	NØFKM	o lk pl 114.8	NOFKM
Coon Rapids	443.000	+	KAØKMJ	snp pl 100.0	KAØKMJ
Credit River	444.725	+	KAØBFP	snp pl 100.0	SCAN
East Bethel	443.200	+	NØUSE	c pl 114.8	NØUSE
Edina	444.175	+	NØCGD	o (ca) pl 127.3	HENNCTYR
Elko	442.000	+	WJ7X	oa pl 131.8 lk 442.4	WJ7X
Falcon Hts	443.925	+	KBØGGT	o pl 100.0	FALHT ARES
Gem Lake	444.950	+	WBØGDB	o pl 114.8	+KØLAV
Golden Valley	444.500	+	WØPZT	c pl	MARC
Hopkins	443.825	+	KØCGE	o lk pl 107.2	HPKINSHS
Little Canada	444.075	+	KFØFX	c (ca) e l pl 91.5	KFØFX
Maple Grove	444.925	+	WBØRKT	o pl	WBØRKT
Maplewood	444.825	+	WBØBQG	o	3M ARC
Mpls	442.900	+	NØXCV	o (ca) e pl 114.8	NØXCV
Mpls	443.150	+	NØZET	o e pl 114.8	NØZET
Mpls	443.300	+	NØNKI	o pl	NØNKI
Mpls	443.950	+	KØGTT	o pl 151.4	KØGTT
Mpls	444.125	+	KØEF	o pl 114.8	TCFMCLUB
Mpls	444.425	+	WØYC	o l to 147.15	UOFM RC
Mpls	444.650	+	NØBVE	o l	MRHA
Mpls	444.775	+	NØGY Y	o (ca) z	NØGY Y
Mpls	444.875	+	WBØMPE	o	WBØMPE
Mpls	444.900	+	NØDCA	o	2966RPTGP
New Hope	444.700	+	WBØYTX	o pl 100.0	WBØYTX
Plymouth	444.200	+	WDØFSC	c	WDØFSC
Plymouth	444.375	+	NØFWG	o pl 114.8	+NØGEF
Richfield	444.475	+	WDØHSD	oe pl 118.8 lk 145.39	RICHPSAF
Robbinsdale	444.725	+	KØLTC	snp pl 162.2	RARC
Shoreview	442.600	+	NØNAS	o pl 167.9	RAMCO ESVC
St Louis Pk	444.100	+	KØEF	o x pl 114.8	TCFMCLUB
St Paul	444.050	+	KAØJLB	o lk	MAGIC
St Paul	444.800	+	WDØHWT	o pl 114.8	MARA
Woodbury	443.050	+	KFØZM	o pl 114.8	MAGIC

466 420-450 MHz

MINNESOTA-MISSISSIPPI

Location	Output	Input	Call	Notes	Sponsor
NORTH CENTRAL					
Brainerd	444.925	+	NØTTW	o pl	BAARC
Gheen Hill	443.000	+	WVØG	SNP	KCARS
Pequot Lakes	444.950	+	KBØSYA	o lk to 147.09	BRNLKARA
Warroad	443.000	+	NØMHO	snp pl	IKLKOFW RPTR
NORTHEAST					
Canyon	443.350	+	KAØJZV	o e lk to 443.200	KAØJZV
Gilbert	443.500	+	NØAXP	o pl 151.4	NØAXP
Grand Marais	444.250	+	KBØTAI	o	BWARC
Hibbing	444.800	+	NØEUR	o	NØEUR
NORTHWEST					
Fergus Falls	444.200	+	KØQIK	oae	LKREGARC
Karlstad	444.975	+	KAØNWV	o a	KAØNWV
SOUTH CENTRAL					
Mankato	444.675	+	KZØU	o pl 100.0	KZØU
Rosemont	442.550	+	NKØD	oae pl 100.0	DAKCTY ARE
St Peter	444.150	+	WQØA	o	SCAN
Waseca	442.300	+	WJ7X	oael pl 91.5	WJ7X
Waseca	443.750	+	WAØCJU	oe	VIKINGARS
Waseca	444.575	+	WBØZUR	o	WBØZUR
SOUTHEAST					
Austin	443.500	+	NØRZO	o a	RVRLNDTC
Faribault	444.625	+	WBØNKX	oe l	WBØNKX
Owatonna	444.450	+	WBØVAK	oae l	WBØVAK
Red Wing	442.250	+	KU9I	o pl	KU9I
Rochester	443.850	+	WØMXW	o pl	ROCHARC
Winona	444.225	+	WBØBDI	oae link to 146.835	WINONARC
Winona	444.975	+	WDØELS	o pl 123.0	WDØELS
SOUTHWEST					
Chandler	444.075	+	NØPKZ	o a e lk pl 136.5	NØPKZ
Glencoe	443.625	+	KØCGE	o linked pl 107.2	KØCGE
Wabasso	444.525	+	KBØCGJ	o a e l pl 141.3	REDWARA
WEST CENTRAL					
Alexandria	442.025	+	WAØVVM	oe 88.5	RUNESARC
Willmar	444.800	+	WØWUG	o	RURALARE
MISSISSIPPI					
Ackerman	443.650	+	NM5D	o	
Ackerman	444.900	+	NM5D	o	
Amory	444.825	+	KB5DSN	o	
Byhalia	444.300	+	N4DRL	oaezl	N4DRL

MISSISSIPPI

Location	Output	Input	Call	Notes	Sponsor
Clermont Harbor	444.150	+	WD5BJT	oal	
Clinton	444.000	+	KG5YV	ot100.0	JARC
Columbus	444.325	+	KB5ZZC	o	
Derby	443.975	+	KB5OXE	o	
Ellisville	442.200	+	N5DWU		
Ellisville	442.250	+	N5DWU		
Ellisville	442.325	+	N5DWU		
Gloster	443.825	+	N5ZNS	oez	
Greenville #	444.675	+	AB5PR	o(ca)	
Gulfport	444.250	+	KK5RK	oaez	
Hattiesburg	443.700	+	W5CJR	o	
Hazlehurst	443.950	+	N5ZDF	ot100.0	
Heidelberg	444.300	+	KC5RC	oet100.0	JCARC
Hickory Flat	444.725	+	W4ZCD	ot179.9	
Horn Lake	444.650	+	KE5ST	o	
Indianola	444.850	+	AB5DU	o	DURA
Jackson	444.325	+	KB5KGE	o	
Jackson	444.450	+	KB5LCL	o(ca)RB	t141.3
Jackson	444.600	+	KB5CO	ot100.0	JARC
Jackson	444.700	+	NC5Y	o	NC5Y
Jackson	444.800	+	KB5CO	o	
Jackson/East	443.625	+	AA5RZ	o	
Laurel	443.500	+	AJØX	oaezRB	
McComb	444.875	+	N5HTQ	ot100.0	
McHenry	444.750	+	KK5RK	oe	CD
Mendenhall	443.600	+	K5HYE	oe	
Monticello	442.075	+	N5DWU	ct	
N Biloxi/D'lberv	444.550	+	KC5IF	o(ca) zaRB	KC5IF
Natchez	443.800	+	N5IAT	oa	
New Albany	444.150	+	WB5YCR		NEMARC
New Hebron	444.525	+	N5MRS	oa	N5MRS
Pearl	444.375	+	KB5HAV	oae	t88.5
Petal	443.350	+	KC5NXB	c(ca)t	PAWS
Picayune	443.725	+	KE5LT	ot179.9	KE5LT
Poplarville	444.850	+	WA5WRE	o	WA5WRE
Port Gibson	444.575	+	KC5CLM	ot141.3	
Richton	444.625	+	N5OCF	o(ca)RB	N5OCF
Rose Hill	442.875	+	KB5ZCX	o	EC GRP
Southaven	444.925	+	N5PYQ	oet107.2	SRA
Starkville	444.750	+	W5VZF	o(ca)RB	
Stennis	444.650	+	WB4FUR	o	NASA/SSC
Space Ctr					
Tupelo	444.950	+	N5VGK	oet192.8	
Vicksburg	444.925	+	WB5TTE	oaezRB	
Vossburg	442.725	+	N5LRQ	ot167.9	
Walls	444.650	+	N5NBG	o	
Waynesboro	443.550	+	KB5SAR	o	
Waynesboro	443.900	+	N5DWU		
West Point #	443.450	+	N5WXD	o	JRJ&EDW
Wiggins	443.300	+	KB5DZJ	oe	

468 420-450 MHz

MISSOURI

Location	Output	Input	Call	Notes	Sponsor
MISSOURI CENTRAL					
Eldon	444.925	+	NØGYE	o(ca)e	
Fulton	443.575	+	KBØNXX	o	KBØNXX
Mexico	444.825	+	NØRTI	oaz	AudmARC
Moberly	443.975	+	NØHDW	o	TriCtARC
COLUMBIA/JEFFERSON					
Columbia	443.100	+	WØZLN	o	UMARC
Columbia	444.975	+	NØLBA	o(ca)er	NØLBA
Holt's Summit	444.175	+	NØVGX	o(ca)e	NØVGX
Jefferson City	443.800	+	NØLLZ	oae	CCARC
EAST CENTRAL					
De Soto	442.850	+	KØMGU	o	+ WØNAZ
Potosi	444.400	+	KAØITI	o	KAØITI
Ste Genevieve	444.325	+	NØSNX	o	NØSNX
KANSAS CITY					
Blue Springs	444.950	+	KBØVBN	107.2e	BLUSPR RPT
Excelsior Spg	443.325	+	KFØNF	(ca)e114.8	
Excelsior Spg	444.300	+	KBØOVA	o	
Grain Valley	444.275	+	KBØTHQ	c(ca)	PHRRL
Grandview	444.600	+	KØLW	(ca)el 186.2R	BYRG
Independence	444.500	+	WØAT	o	WØAT
Kansas City	442.000	+	KEØPZ	(ca)el 186.2	BYRG
Kansas City	442.400	+	KØLW	c(ca)el	BYRG
Kansas City	443.350	+	WVØT	o(ca)	SEIDKR
Kansas City	443.400	+	KØLW	c(ca)el	BYRG
Kansas City	443.650	+	KA5RYF	c	
Kansas City	443.750	+	NØKUG		WVØT
Kansas City	443.775	+	WAØNQA	o	ArtShrnRC
Kansas City	443.900	+	KBØEQV	o(ca)ez	
Kansas City	444.025	+	N4MSE	cel	BYRG
Kansas City	444.050	+	WAØQFJ	oer	TWA ARC
Kansas City	444.125	+	NØNKX	c(ca)	NØNKX
Kansas City	444.350	+	NØAAP	o	NØAAP
Kansas City	444.575	+	NØOEV	o	
Kansas City	444.650	+	KAØOTL	(ca)ez241.8	
Kearney	444.200	+	K5RHS	o(ca)el	MJARS
Lee's Summit	443.450	+	KAØOTL	o(ca)	
Odessa	444.225	+	KBØUDL	o	JACK-LAFF
Odessa	444.525	+	NØOGZ	oe	NØOGZ
Peculiar	442.025	+	KØLW	c(ca)el	BYRG
Platte City	444.150	+	W5USI	o	W5USI
Raytown	442.300	+	WAØJSA	o	MidAmerFM
NORTHWEST					
Graham	444.475	+	NØGGU	o	NØGGU
St Joseph	443.500	+	WA7KKP		
St Joseph	444.775	+	WDØBBR	oe	WDØBBR
St Joseph	444.925	+	WAØHBX	100.0e	WAØHBX
ROLLA					
Rolla	443.825	+	WØEEE	o(ca)lz	UMR ARC

MISSOURI

Location	Output	Input	Call	Notes	Sponsor
Rolla	444.750	+	NØWFL	123.7	
SOUTH CENTRAL					
Belle	442.600	+	NØVHN		
Bourbon	444.375	+	N9HWU	o	
Mountain Grove	444.875	+	KGØLF		
Mountain Grove	444.950	+	KØKNC	oaez	ToARC
Osage Beach	444.500	+	NØQVO	oe	
SOUTHEAST					
Doniphan	444.675	+	NØOCX	o	
Poplar Bluff	444.925	+	NØKES		
Poplar Bluff	444.975	+	NØOCX	o	NØOCX
SOUTHWEST					
Branson	444.525	+	WBØZVQ	oel	HollistRG
Carthage	444.750	+	NØZSG		
Joplin	443.475	+	WBØUPB	o	4StARC
Kimberling CY	444.300	+	NØNWP	o	NØNWP
Nevada	444.000	+	KØCB	o	KØCB
Pittsburg	442.250	+	WDØGXL	oel	+NØNWZ
Springfield	444.825	+	KBØEBV		
Walker	444.475	+	NØACS	oe	VC SEMA
SPRINGFIELD					
Springfield	444.400	+	WØEBE	o(ca)ez	SW Mo ARC
Springfield	444.600	+	W6OQS	oe	CCARS
ST JOSEPH					
St Joseph	444.675	+	KBØAEC		
ST LOUIS					
Arnold	442.500	+	KEØPE	o(ca)e	KEØPE
Clayton	442.100	+	KDØJH		STL Rpt
Clayton	444.000	+	KØCEH		
Crystal City	443.625	+	KØTPX	100.0	TwnCtyARC
Farmington	443.675	+	WAØSXD	100.0	
Harvester	444.125	+	KEØHM	o	KEØHM
High Ridge	444.550	+	KØRWU	c(ca)l	Pilots RC
High Ridge	444.750	+	KØRWU	c(ca)l	
High Ridge	444.850	+	WAØZPD	c(ca)	
High Ridge	444.950	+	KBØCAV	c(ca)	
New Haven	444.900	+	KAØBWH	o	
O'Fallon	444.650	+	WBØHSI	o	StChasARC
Olivette	443.850	+	WØDCW	o(ca)l	KJØA
St Charles	443.250	+	NØKQG	o	
St Charles	444.775	+	KAØRFO	o(ca)el	Lake Link
St Louis	442.825	+	KØGFM	az127.3	SMARC
St Louis	443.150	+	NØFLC	oe	NØFLC
St Louis	443.450	+	NØDIA	oe	NWAR/EA
St Louis	443.550	+	KØGOB	o(ca)e z	UHFARA
St Louis	444.050	+	WØKZT	oe	14739RPTR
St Louis	444.075	+	WKØH	oe	SLPD
St Louis	444.150	+	WBØQXW	o(ca)elz	+ KØYCV
St Louis	444.475	+	WQØN	oa	
St Louis	444.525	+	NØLCB	oa	NØLCB
St Louis	444.600	+	WDØHDK		
St Louis	444.625	+	WB9IGB		
St Paul	444.200	+	KAØEJQ		KAØEJQ

470 420-450 MHz

MISSOURI-NEBRASKA

Location	Output	Input	Call	Notes	Sponsor
St Peters	443.350	+	K9CTF	o(ca)l	
St Peters	444.275	+	KB3HF	oe	KB3HF
WEST CENTRAL					
Carrollton	444.625	+	N0SAX	(ca)77.0	N0SAX
Clinton	444.325	+	N0YOX	o	
Concordia	442.925	+	AA0IY	(ca)el 156.7	AA0IH
Lexington	444.875	+	N0LOG	o(ca)	N0LOG

MONTANA**EAST CENTRAL**

Glendive	444.400	+	N7TGA	o	N7TGA
Sidney	444.500	+	KF7FW	o	LYARS
Sidney	444.550	+	KF7FW	ol	LYARS

NORTH CENTRAL

Great Falls	444.350	+	W7ECA	o	GFAARC
-------------	---------	---	-------	---	--------

NORTHEAST

Plentywood	448.350	-	KC7MNI	o	Cnty Govt
------------	---------	---	--------	---	-----------

NORTHWEST

Big Fork	442.075	+	KA5LXG/ BFK	oaelxz	RBFVRG
Cut Bank	443.375	+	WB7BTS	oel	WB7BTS
Dixon	444.550	+	WB7WBJ	o	WB7WBJ

SOUTH CENTRAL

Big Timber	448.150	-	KC7NP	oelx	BARBS
Bozeman	447.700	-	W7YB	oa p	ERA
Bozeman	448.450	-	AA7DG	oelx	BARBS
Bozeman	448.850	-	WB7USV	o	BARBS

SOUTHEAST

Billings	448.250	-	KC7NP	oelx	BARBS
Billings	449.250	-	WB6EHV	o	WB6EHV

SOUTHWEST

Helena	449.550	-	WB7ETT	o	WB7ETT
Three Forks	448.350	-	KB7KB	oelx	BARBS

WEST CENTRAL

Missoula	444.800	+	W7PX	o 88.5	HARC
Missoula	447.250	-	N7VLA	oalp	N7VLA

NEBRASKA**BELEVUE/OMAHA**

Bellevue	443.350	+	WB0QQK	o 179.9IA	BPD
COPPS					
Bellevue	443.525	+	WD0BFO	o	
Bellevue	443.825	+	WB0QQK	o(ca) 179.9eAz	BEL Vol FD
Bellevue	443.975	+	W0WYV	o	BARC

CENTRAL

Arapahoe	444.275	+	W0JJO	oaeRz	W0JJO
Wood River	444.325	+	N0YTC	o 123.0e	N0YTC
York/Utica	444.200	+	WA0HOU	oARES	BLUE VAL

EAST

Blair	444.400	+	KC0R	oa	BLAIR ARC
Blair	444.525	+	WB0MWB	oIA	WB0MWB

NEBRASKA

Location	Output	Input	Call	Notes	Sponsor
Tekamah FREMONT	444.125	+	WBØIBT	opl 110.9	WBØIBT
Fremont	444.175	+	KAØNCR	oa	KAØNCR
Fremont	444.375	+	KFØMS	oe	
Hooper	444.850	+	WBØIEN	oaelz	WBØIEN
Winslow	444.575	+	WBØHXA	oae Az	LEVARRA
GRAND ISLAND					
Doniphan	443.750	+	WRØK	o 123.0 pleR/A	EMS
Grand Island	443.950	+	WYØF	o(ca) 123pIR/Az	GI 440
Grand Island	444.550	+	KBØAWB	o e	KLUGE
Grand Island	444.975	+	WYØF	o 123.0 elA	WYØF
Grand Island	446.700	439.700	WØCUO	el 179.9	GIARS
HASTINGS					
Hastings	443.200	+	WØWWV	oARES	
KEARNEY					
Axtell	444.625	+	KAØRCZ	o 162.2 pl el	KAØRCZ
Kearney	444.850	+	KAØRCY	oa 162.2 plel 147.315	KAØRCZ
Kearney	444.925	+	KFØJW	o 154.1 pllel 147.135	KFØJW
LINCOLN					
Beaver Xing	444.775	+	NØQEG	oael 147.39z	NØQEG
Lincoln	443.500	+	NØGVK	o	KBØRXC
Lincoln	444.100	+	WDØDMS	o	WDØDMS
Lincoln	444.225	+	NØMT	o(ca)ez	NØMT
Lincoln	444.300	+	KAØQDX	o(ca)elz	KAØQDX
Lincoln	444.675	+	KAØWUX	o(ca)e	KAØWUX
Lincoln	444.900	+	WØMAO	oer	State EOC
NORTH CENTRAL					
Bassett	444.900	+	WMØL	o l	NIOBRA
OMAHA					
Omaha	443.675	+	WDØHAR		
Omaha	444.650	+	KØBOY	o el	KØBOY
Omaha	444.800	+	WBØCXC	o	WBØCXC
Omaha	444.950	+	WBØCMC	ox	WØWT
Yutan/Omaha	444.425	+	NØYMJ	o l	EWETAN
SCOTTSBLUFF					
Gering	444.825	+	WØKAV	oaeARz	WØKAV+
SOUTHEAST					
Beatrice	444.450	+	WBØRMO	oelA	JCARS
Fairbury	444.125	+	NØLSU	oe	NØLSU
Fairbury	444.275	+	WBØRMO	oaelA	JCARS
Waco	442.200	+	WBØRMO	oel 147.27A	JCARS
WEST					
North Platte	444.225	+	KXØM	pl 103.5el	
KLUGE					
North Platte	444.725	+	NØKQS	oaz	NØKQS

472 420-450 MHz

NEVADA

Location	Output	Input	Call	Notes	Sponsor
NEVADA					
EAST CENTRAL					
Ely	444.575	+	WB7WTS	o	WB7WTS
NE CALIF					
Susanville	443.025	+	W6EXP	o	LARA
NORTH CENTRAL					
Battle Mt	443.900	+	KC7LCY	o	EARC
Winnemucca	442.825	+	WO7I	o118.8	WO7I
Winnemucca	443.700	+	WA6MNM	o103.5	WA6MNM
NORTHEAST					
Elko	444.950	+	KC7LCY	o	EARC
Wells	449.750	-	KC7LCY	o	EARC
NORTHWEST					
Gerlach	441.700	+	WA6MNM	o146.2	WA6MNM
Potato Patch, AZ	449.850	-	K7WS	c	
SIERRA/TAHOE					
Incline Village	441.200	+	N7VXB	c	N7VXB
Kings Beach	442.950	+	WA6FJS	o131.8	WA6FJS
Lake Tahoe	442.475	+	WA6EWW	oel	TARA
Truckee	440.275	+	KJ6GM	c	KJ6GM
Truckee	440.700	+	WB6ALS	oel100.0	PCSCR
Truckee	441.175	+	N7VXB	o151.4	N7VXB
Truckee	442.175	+	KH6AF	o167.9	KH6AF
SOUTHERN NEVADA					
Angel Pk	448.200	-	WB6DYM	c	
Angel Pk	448.575	-	WB6TNP	c	TRISTATE
Angel Pk	449.925	-	K7WS	c	
Apex Mtn	447.325	-	N7SGV	o 192.8	
Christmas Tree	448.475	-	K7WS	c	
Christmas Tree	448.700	-	WB6TNP	c	TRISTATE
Christmas Tree	449.025	-	KE6QH	c	
Henderson	447.625	-	N7YOR	o127.3	
Hi Potosi Mtn	449.175	-	WA7HXO	c	
Lida	449.850	-	K7WS	c	
Lo Potosi Mtn	448.525	-	N6ENL	c	
Lo Potosi Mtn	448.925	-	K7WS	c	
Lo Potosi Mtn	449.250	-	WB6TNP	c	TRISTATE
Lo Potosi Mtn	449.400	-	W7OQF	c	
Pahrump Local	447.500	-	KC7DKC	o	
Pahrump Local	448.850	-	N7HYV	o	
Pahrump Local	449.850	-	K7WS	c	
Pahrump Valley	448.975	-	W6NYK	o	
Red Mtn	449.100	-	WA7LAT	c	
Red Mtn	449.150	-	WA7HXO	o127.3	
Tonopah	449.925	-	K7WS	c	
Vegas Local	448.075	-	WN9ANF	o127.3	
Vegas Local	449.350	-	WB7RRA	o	
Vegas Local	449.500	-	N7TND	c	
Vegas Local	449.675	-	WA7CYC	o146.2	
Vegas Local	449.700	-	K7UGE	o	
SOUTHWEST					
Kolob Peak, UT	448.500	-	K7WS	c	

NEVADA-NEW HAMPSHIRE

Location	Output	Input	Call	Notes	Sponsor
WEST CENTRAL					
Carson City	440.100	+	WA6CBA	o123.0	WA6CBA
Carson City	441.525	+	N6GKJ	o(ca) 127.3	N6GKJ
Fallon	444.375	+	WA6KDW	c100.0	WA6KDW
Hawthorne	441.900	+	WA6MNM	o123.0	WA6MNM
Reno	440.050	+	WB6ALS	oel100.0	WB6ALS
Reno	440.125	+	WA7RPS	cl	TMARA
Reno	441.300	+	N7TR	o	N7TR
Reno	443.025	+	WA7RPS	c	TMARA
Reno	443.075	+	W7TA	o123.0	SNARS
Reno	443.600	+	WA6MNM	o103.5	WA6MNM
Reno	443.700	+	WA6MNM	o103.5	WA6MNM
Reno	444.025	+	WA7RPS	c	TMARA
Reno	444.125	+	N7TR	o	N7TR
Reno	444.350	+	K7WYC	o(ca)e 123.0	USVAH
Reno	444.825	+	N7RH	oal2123.0	WADG
Reno	444.900	+	N7TR	o	N7TR
Reno	444.925	+	WA7RPS	c	TMARA
Reno	444.975	+	WA7RPS	c	TMARA
Silver Spring	443.500	+	WB6ALS	oel100.0	WB6ALS
Walker	443.275	+	N7TR	o	N7TR
Yerington	444.875	+	N7LPT	o1100.0	N7LPT
NEW HAMPSHIRE					
CENTRAL					
Concord	448.775	-	KA1OKQ	o(ca)ez 82.5	KA1OKQ
Epsom	444.950	+	KA1EHA	oel88.5	KA1EHA
Franklin	449.675	-	N1DYL	oel88.5	N1DYL
Gilford	441.650	+	WA1RLO	o88.5	WA1RLO
Gilford	446.625	-	N1LHZ	o100.0	N1LHZ
Hanover	444.900	+	W1FN	o(ca)t 131.8	TwinState
Henniker	442.350	+	NR1N	o(ca)el	NR1N
Henniker	443.500	+	N1IMO	o188.5	N1IMO
Loudon	447.775	-	NR1N	oel88.5	NR1N
Temple	449.375	-	N1IMO	o188.5	N1IMO
Warner	447.675	-	NR1N	oelx88.5	NR1N+
SOUTH CENTRAL					
Amherst	448.425	-	KC1IY	o88.5	KC1IY
Goffstown	441.800	+	KC2LT	o88.5	KC2LT
Goffstown	446.325	-	WA1RLO	o88.5	WA1RLO
Hollis	446.175	-	N1IMO	oael88.5	N1IMO
Hudson	443.850	+	N1QGJ	o88.5	N1QGJ
Hudson	448.275	-	KC2LT	o(ca) 107.2	KC2LT
Hudson	449.975	-	WA1SOT	o88.5	WA1SOT
Londonderry	442.200	+	N1TRJ	o88.5	N1TRJ
Manchester	441.400	+	N1JHI	o88.5	N1JHI
Mount Vernon	447.125	-	WA1HCO	o	WA1HCO
New Boston	448.675	-	W1VTP	88.5	W1VTP

474 420-450 MHz

NEW HAMPSHIRE-NEW JERSEY

Location	Output	Input	Call	Notes	Sponsor
Peterboro	441.200	+	WA1RLO	o88.5	WA1RLO
Peterboro	443.350	+	KA1OKQ	erlx	WorldNet
SOUTHEAST					
Candia	449.525	-	N1QGJ	o88.5	N1QCJ
Chester	442.550	+	K1JC	o85.4	K1JC
Chester	449.325	-	WA1DMV	o	WA1DMV
Deerfield	449.450	-	WA1ZYX	oelx 123.0	Sadlbk Mtn
Derry	441.550	+	W1AJI	o(ca)e 127.3	MVCC
Derry	449.625	-	K1CA	o(ca)t 85.4	IntrStRS
Milton	447.525	-	WA1T	o192.8	KA1JBL
Northwood	447.025	-	WB1APP	o	WB1APP
Pelham	443.150	+	KM1H	o88.5	Ynke Clpr
Salem	449.775	-	W1GPV	oe	Mt Moriah
SOUTHWEST					
Keene	443.800	+	WA1ZYX	oel141.3	KA1QFA
STRAFFORD					
Dover	448.300	907.500	N1RIK	x-band	N1RIK
WHITE MOUNTAINS					
Franconia	449.875	-	WA1ZYX	oelx123.0	
Cannon Mtn					
Sargents Pur	448.225	-	WA1PBJ	oelx88.5	NETARC
Sargents Pur	448.975	-	W1NH	erlx141.3	NHOEM

NEW JERSEY

ALL TSARC AREAS

	440.475		SNP	Aux Link	
	440.500		SNP	Aux Link	
	440.525		SNP	Aux Link	
	441.050	+	SNP	TCP/IP pkt	
	441.790		SNP	Control	
	441.800		SNP	Control	
	441.810		SNP	Control	
	445.475		SNP	Aux Link	
	445.500		SNP	Aux Link	
	445.525		SNP	Aux Link	
	446.000		SNP	Call Freq	
	446.790		SNP	Control	
	446.800		SNP	Control	
	446.810		SNP	Control	
BERGEN					
Alpine	442.900	+	W2EHD	o(ca)lz 141.3	CRRC
Alpine	446.525	-	W2VH	o(ca)el 107.2	Armstrng MEM
Alpine	449.225	-	W2NV	c	
Cliffside Park	441.250	+	KA2AYR	c	EB EMA
Elmwood Park	442.000	+	WA2SQQ	oltt2581	
Fort Lee	441.150	+	WB2HUS	c	
Fort Lee	441.300	+	WB2UVU	o114.8	
Fort Lee	443.950	+	K2KLN	o141.3	METROPLX

Location	Output	Input	Call	Notes	Sponsor
Franklin Lakes	443.100	+	K2GCL	oe	141.3 BCFMA
Hackensack	441.850	+	WA2UXC	oe	
Hackensack	442.700	+	WB2ZNP	oe	141.3
Hasbrouck Hts	442.500	+	K2OMP	o(ca)	141.3
Mahwah #	443.900	+	N2LYB	o	192.8
Midland Park	444.900	+	WA2CAI	o(ca)	114.8
Oakland	444.150	+	W2PQG	o(ca)e	10-70 RA 141.3
Oakland	446.175	-	WA2SNA	oa	RMtn ARC
Paramus	444.100	+	W2AKR	orel	141.3 BC FM
Paramus #	444.350	+	N2LYB	o	192.8
Park Ridge	441.950	+	KA2MRK	o	
Park Ridge	443.600	+	N2HDW	ol	114.8
Ramsey	445.775	-	KA2WEU	o	141.3
WoodRidge	443.750	+	WB2IKB	o(ca)elz	141.3
ESSEX					
Cedar Grove	442.750	+	KF2GG	o	114.8 KF2GG
Irvington	449.475	-	N2JGC	o(ca)rz	1-ART 114.8
Livingston	448.975	-	W2VDH	o(ca)te	St B ARC
Newark	446.900	-	N2BEI	o(ca)elrz	SCJRA 141.3
Newark	447.875	-	W2QR	oe	E OEM
Nutley #	446.325	-	W2FOY	o	POVERSHN
Verona	448.875	-	N2HRH	o	146.2 MEARC
West Orange	442.600	+	N2MH	o	141.3
West Orange	446.575	-	WB2WTJ	oe	107.2 NARK
HUDSON					
Jersey City	440.625	+	WB2TAW	o	141.3
Jersey City	447.425	-	KF2J	oe	IBI203.5
Secaucus	441.550	+	N2TGG	o	88.5 SOEM
West New York	447.175	-	WB2ZTH	c	
HUNTERDON					
Bloomsbury	449.575	-	KB2QU	o	151.4 N3MSK
Califon	448.075	-	N3JRK	o(ca)tl	162.2
Cherryville	444.850	+	K2TKN	olezr	141.3 CRA
Mt Kipp	441.400	+	KF2BH	o	W JER DX
MIDDLESEX					
Colonia	445.925	-	NT2G	c	88.5
Colonia	445.975	-	KM2G	c	
East Brunswick	443.150	+	WB2HEK	o	141.3 WB2HEK
Fords	444.400	+	K2IEZ	oe	141.3 RC
Kendall Park	443.400	+	WA2WSK	oe	141.3 SB OEM
New Brunswick	440.800	+	KA2AHS	o(ca)er	Mdlsx OEM 141.3
Old Bridge	441.700	+	NA2J	o	141.3
Old Bridge	443.650	+	WB2HKK	o	141.3
Piscataway	441.950	+	WA2NPP	o(ca)e	R HRC 141.3
Sayerville	440.050	+	KA2YKC	o(ca)lrz	141.3
Sayreville	443.200	+	K2GE	o	141.3 RB RA
Sayreville	446.325	-	KA2AHS	o(ca)er	MC OEM 141.3

476 420-450 MHz

NEW JERSEY

Location	Output	Input	Call	Notes	Sponsor
South Amboy	440.250	+	WB2FYF	o67.0	
South Amboy	446.900	-	N2BEI	o(ca)elrz	SCJRA
				118.8	
South Brunswick	449.275	-	K2HHG	oe141.3	SB OEM
South River	443.550	+	WB2SNN	oe141.3	SR EM
South River	444.250	+	NE2E	o141.3	
MONMOUTH					
Aberdeen	442.150	+	WB2SMA	o192.8	
Asbury Park	449.075	-	KC2Q	o127.3	SC RPT
Belmar	440.450	+	KD2NX	c173.8	
Holmdel	445.875	-	K2DR	o(ca)	HARC
Holmdel	448.725	-	W2GEZ	oe141.3	GSP RC
Keyport	446.825	-	KB2ABD	o(ca)l123	
Long Branch	448.125	-	WR2M	o(ca)el	
Ocean Twp	443.000	+	N2IHN	oaez	OMARC
				127.3	
Wall Township #	444.350	+	WB2ANM	(ca)114.8	
MORRIS					
Chatham	449.175	-	WB2CMK	o141.3	
Kinnelon	448.825	-	WA2IKL	oe141.3	
Long Valley	440.950	+	N2OUQ	o141.3	
Morris Plains	443.250	+	K2PBP	oe141.3	MC OEM
Parsippany	440.100	+	WA2UEM	oe141.3	
Randolph	441.500	+	WA2SLH	o141.3	
Rockaway	446.625	-	KB2ENF	o	
Succasunna	447.775	-	WT2S	o	
OCEAN					
Jackson	440.300	+	WB2HAE	o131.8	
Jackson	440.425	+	WB2SLQ	o156.7	70 CM Assn
PASSAIC					
Haledon	442.300	+	WB2CKD	o(ca)e141.3	
Little Falls	440.500	147.825	K2MFF	o	NJIT ARC
Little Falls	443.050	+	WV2ZOW	c	ARR LEG
Little Falls #	440.400	+	N2DSY	o	RATS
North Haledon #	445.525	-	WA2MCZ	o141.3	
Passaic	443.450	+	KB2VD	c	
Wanaque	442.150	+	WA2WYW	o	
West Milford	444.600	+	KB2BLX	oaer141.3	
West Patterson	442.550	+	W2FCL	c	LAND RVR
SOMERSET					
Bedminster	443.900	+	N2HRH	otl156.7	
Breenbrook	444.500	+	N2EFO	o(ca)l	SUHFA
				141.3	
Bridgewater	444.950	+	WA2OCN	oe141.3S	OEM
Green Brook #	442.250	+	K2OIY	o141.3	
Greenbrook	447.125	-	N2IKJ	o(ca)e	W OEM
				141.3	
Neshanic	448.175	-	WA2OCN	oe141.3S	OEM
Warren	445.725	-	KD2EL	oe	PSARA
SUSSEX					
Branchville	443.000	+	N2ERH	or	SCARC
Hardiston Twsp	449.075	-	N2HMM	oe141.3	RACES
Hopatcong	440.850	+	WR2M	o(ca)el	

Location	Output	Input	Call	Notes	Sponsor
Hopatcong	446.775	-	AA2GA	o(ca)141.3	
Stanhope	441.200	+	N2KWO	oel151.4	S OEM
Stanhope	448.675	-	N2KWO	ol	
UNION					
Clark	441.650	+	WO2M	o141.3	CLRK OEM
Elizabeth	440.650	+	KB2ABD	o(ca)lz123	
Elizabeth	442.400	+	WB2CMN	oe	WB2CMN
Hillside	445.275	-	WB2THP	c	
Murray Hill	449.975	-	W2LI	o(ca)elx 141.3	T-C ARA
Springfield	445.525	-	WA2MCZ	c	
Springfield	446.375	-	WA2WUX	o(ca)e 141.3	RV ARA
Springfield	449.525	-	A12P	o(ca)e	
WARREN					
Buttsville	448.925	-	N2KWO	oel	
NEW JERSEY - ARCC					
ATLANTIC					
Absecon	442.900	+	N2LXJ	o(ca)t 2Z	N2LXK
Atlantic Cty	447.225	-	WA3BXW	ot 3B	BEARS
Pleasantville	443.250	+	WA2ESD	o	SPARC
BURLINGTON					
Burlington	447.925	-	WA2EHL	oel	WARG
Willingboro	442.050	+	WB2YGO	c(ca)et	WARG Inc.
CAMDEN					
Berlin	444.650	+	N2KDV	o(ca)lt 3B	
Camden	444.300	+	WB3EHB	oBI t 3B	
Cherry Hill	442.850	+	N3EJU	ot 3B	
Cherry Hill	444.900	+	WB3BDC	o(ca)elRbt 3B	
Haddonfield	447.775	-	N2FET	o(ca)e Rbt 3B	ThERG
Pine Hill	442.350	+	K2CJX	o(ca)t 3B	CCARAI
Waterford Wks	442.300	+	KA2PFL	o(ca)elARBWxt 3B	
Waterford Wks	444.450	+	W2FLY	cell	
CAPE MAY					
Beesleys Pt	448.425	-	N3KZ	o(ca)l Rbt 3B	+KA2OOR
Beesleys Pt	448.625	-	N3EJU	o(ca)lt 3B	
Cape May	447.325	-	WA3BXW	ot 3B	BEARS
CUMBERLAND					
Vineland	448.525	-	N2EHS	ot 5A	
GLOUCESTER					
Pitman	442.100	+	W2MMD	ot 3B	GCARC
MERCER					
Hightstown	442.200	+	N2GBK	o(ca)et 4A	
Hightstown	444.600	+	WB2JQR	o	RCA Astro
Lawrenceville	443.900	+	K3ADS	oet	
Trenton	442.650	+	W2ZQ	o	
Trenton	447.525	-	K2NI	o(ca)lt 3B	TRG
OCEAN					
Beach Haven	448.575	-	WA2NEW	o(ca)t 4A	

478 420-450 MHz

NEW JERSEY-NEW MEXICO

Location	Output	Input	Call	Notes	Sponsor
Eagleswood Twp	442.750	+	KA2PFL	o(ca)elAWxt	3B
Lakehurst	443.350	+	W2DOR	ot	4A JSARS
Lakewood	444.000	+	WB2LLS	ot	4A JSARS
Toms River	440.200	+	N2WFO	o	
SALEM					
Penns Grove	442.500	+	WB3IKP	oRAI	
Pennsville	442.950	+	W2AMN	olt	3B
NEW MEXICO					
Alamogordo	444.700	+	W7MBH	o(ca)	Alamo ARC
Alamogordo	444.825	+	WA5KUI	oe127.3	WA5KUI
Alamogordo	444.975	+	KA5MUM	c(ca)e	KA5MUM
Albuquerque	442.600	+	K5FSB	o(ca)x	K5FSB
Albuquerque	443.000	+	W8GY	ol	URFMSI
Albuquerque	443.550	+	K5FSB	o(ca)e	K5FSB
Albuquerque	443.600	+	WA5OIP	oe	AUHFA
Albuquerque	444.000	+	WA5VKY	oelx	AACC
Albuquerque	444.325	+	WA5IHL	o(ca)lex	WA5IHL
Albuquerque	444.575	+	KC5DD	oax100.0	ED&DREW
Artesia	442.000	+	KU5J	ol	KU5J
Artesia #	447.300	-	KU5J	o	KU5J
Belen	443.300	+	K5FSB	olx100.0	ABQUHF
Belen	444.525	+	WB9ERE	oelx167.0	URFMSI
Carlsbad	444.050	+	WA5QMJ	ol162.2	WA5QMJ
Carlsbad	444.250	+	WA9TTV	ol	WA9TTV
Chama	449.825	-	K5HSO	ol67.0	BrazosARC
Clovis	443.450	+	N5YPN	o(ca)e	N5YPN
Deming	449.850	-	N5WSB	oe100.0	Luma CARRC
Eagles Nest	444.350	+	WA5IHL	o(ca)e	WA5IHL
Eunice	442.900	449.900	KB5MWW	ol91.5	KB5MWW
Fort Sumner	444.325	+	WA5IHL	o(ca)lx	WA5IHL
Gallup	444.000	+	N7JVO	ce	FCUHFA
Grants	444.950	+	WB5EKP	olx100.0	Zuni RC
Las Vegas	444.375	+	WA5IHL	olx100.0	WA5IHL
Los Alamos	442.275	+	WA6SCW	oae	WA6SCW
Los Alamos	442.650	+	WA6SCW	oex	WA6SCW
Los Alamos	444.650	+	WB5AOX	ol	WB5AOX
Los Alamos	444.775	+	WD9CMS	oe131.8	WD9CMS
Moriarty	444.150	+	WB5AOX	oRB	WB5AOX
Portales	444.800	+	KB5MWW	ol91.5	KB5MWW
Raton	444.800	+	K5LMI	oelx	K5LMI
Rio Rancho	444.700	+	WA7YEJ	oel	Intel
Ruidoso	443.600	+	AA5NI	ol	AA5NI

420-450 MHz 479
NEW MEXICO-NEW YORK

Location	Output	Input	Call	Notes	Sponsor
Ruidoso	444.375	+	WA5IHL	o(ca)l 100.0	WA5IHL
Silver City	448.050	-	N5GLQ	oelx 100.0	Gila ARS
Silver City	448.800	-	WY5G	o100.0	WY5G
Socorro	444.375	+	WB5QZD	o141.3	WB5QZD
Socorro	444.750	+	WB5TGR	olx	WB5TGR
T or C	448.500	-	WD5FIH	o(ca)ex 114.8	SierraARC
T or C	448.575	-	N5LTC	oxel100.0	KA5OYO
T or C	449.300	-	WD5FIH	oxe114.8	SierraARC
Taos	444.100	+	WU5B	oRBe- SUN	WU5B
Tres Piedras	443.900	+	N0CAM	olex	CMRG
Tucumcari	443.750	+	WA5EMA	o	WA5EMA
Wagon Mound	444.400	+	N7JNI	o100.0	Mora ARC

NEW YORK - SLVRC

ST LAWRENCE/FRANKLIN CTY

Fine	442.600	+	NR2S		OVARC
Malone	444.150	+	NS2Z		
Malone	444.650	+	NG2C	I	NG2C
Malone	444.750	+	NG2C	I	
Potsdam	443.350	+	K2CC	a	RACESCUES
Russell	444.850	+	N2IGN	pl 171.5h	NIMORA
Tupper Lake	444.700	+	NR2V	I	

NEW YORK - TSARC

ALL TSARC AREAS

	440.475		SNP	Aux Link	
	440.500		SNP	Aux Link	
	440.525		SNP	Aux Link	
	441.050	+	SNP	TCP/IP pkt	
	441.790		SNP	Control	
	441.800		SNP	Control	
	441.810		SNP	Control	
	445.475		SNP	Aux Link	
	445.500		SNP	Aux Link	
	445.525		SNP	Aux Link	
	446.000		SNP	Call Freq	
	446.790		SNP	Control	
	446.800		SNP	Control	
	446.810		SNP	Control	

3RONX

Bronx	440.600	+	NY4Z	o1203.5	EARC
Bronx	442.050	+	KB2WWT	o141.3	SBARC
Bronx	443.300	+	W2XV	o(ca)88.5	WACG
Bronx	445.075	-	N2CXJ	c	ALIVE
Bronx	448.375	-	WA2LAF	c	

CENTRAL SUFFOLK

Manorville	448.325	146.220	W2OQI	tel	R. H. RA
------------	---------	---------	-------	-----	----------

DUTCHESS

Hyde Park	443.400	+	N2IGU	oypkt	
-----------	---------	---	-------	-------	--

480 420-450 MHz

NEW YORK

Location	Output	Input	Call	Notes	Sponsor
Hyde Park	446.325	-	WA2RKN	oypkt	
LaGrangeville	449.975	-	N2CJ	oe88.5	RACES
Mt Beacon	449.575	-	WA2GZW	o(ca)e	MtB ARC
Poughkeepsie	443.200	+	KD2LH	oypkt	MT BEACN
Poughquaq	440.425	+	WB2SLQ	oi156.7	70 Cm Assn
KINGS					
Brooklyn	441.100	+	KB2MXV	c	
Brooklyn	445.125	-	WB2PTV	oi136.5	
Brooklyn	446.225	-	WB2SLV	o162.2	
Brooklyn	446.675	-	W2CMA	o114.8	
Brooklyn	446.725	-	WB2WTJ	oe107.2	BARK
Brooklyn	447.925	-	KB2OZ	c	
Brooklyn	448.475	-	WA2SNQ	o127.3	
Brooklyn	449.375	-	WB2STQ	o136.5	A-V ARA
NASSAU					
East Meadow	443.325	+	K2GLP	oi141.3	RH RA
East Meadow	443.800	+	KB2CIP	o(ca)elz114.8	
East Meadow	444.750	+	WB2ERS	o110.9	INTERPLEX
Hempstead #	449.300	-	WB2GAD	o162.2	TEL PION
Hempstead	449.675	-	WA2QJS	c	TEL PION
Malverne	446.425	-	WB2WAK	oi136.5	
Mineola	441.350	+	WA2YNH	c107.2	PRG
Mineola	442.350	+	N2FLF	o	NCWA
New Hyde Park	445.375	-	K2CJP	o114.8	NFRC
N Massapequa	440.950	+	WB2IBO	o114.8	AMSAT NA
Plainview	446.475	-	WB2WAK	c	PH ARTS
Plainview	447.200	-	KB2TZ	c	
Plainview	447.975	-	WB2CYN	oe136.5	PH ARTS
Plainview	448.525	-	WB2WHH	c	PARC
Plainview	449.125	-	WB2NHO	o136.5	LIMARC
Plainview	449.775	441.175	K2SF	c	
Syosset	440.300	+	N2OCN	o(ca)e114.8	
Syosset	447.950	-	N2HBA	c	
Valley Stream	448.625	-	KD2QC	o(ca)lz 136.5	KD2QC
Westbury #	449.925	-	KB2HRA	o114.8	
Woodbury	446.925	-	KF2GV	c	
NEW YORK					
Manhattan	440.350	+	WA2WCB	o103.5	MRA
Manhattan	440.425	+	WB2SLQ	c	70 CM NWRK
Manhattan	440.750	+	WB2BAL	o192.8	AWESOME
Manhattan	441.600	+	K2RPC	oypkt	
Manhattan	441.750	+	K2KLN	o141.3	METROPLX
Manhattan	442.450	+	KF2J	oiBI179.9	
Manhattan	443.275	+	WB2CUX	o110.9	MRA
Manhattan	443.700	+	WA2TLI	c	BEARS
Manhattan	443.950	144.850	K2KLN	oaelz	METROPLX
Manhattan	444.050	+	KK2T	oe114.8	APPLE ARC
Manhattan	444.550	+	WA2UYP	o114.8	INTERPLEX
Manhattan	445.075	-	N2CXJ	c	ALIVE
Manhattan	445.175	-	NB2A	ox141.3	LE AR
Manhattan	445.225	-	WB2OLB	o(ca)l	RAT PACK

NEW YORK

Location	Output	Input	Call	Notes	Sponsor
				74.4	
Manhattan	445.900	-	KQ2H	l	
Manhattan	446.275	-	NY4Z	o(ca)el	ALIVE
				151.4	
Manhattan	446.875	-	W2PAV	oBI88.5	RAAG
Manhattan	446.900	-	N2BEI	o(ca)elrz	SCJRA
				136.5	
Manhattan	447.825	-	WA2YEG	o(ca)e	MAARC
				107.2	
Manhattan	448.500	-	WA2SNQ	ol127.3	
Manhattan	448.575	-	N2HDW	o	8575 GRP
Manhattan	449.025	-	WB2EQX	o123.0	
Manhattan	449.300	-	WB2GAD	c	TEL POIN
Manhattan	449.325	-	WA2DHF	o136.5	
Manhattan	449.325	-	W2ML	oe 136.5	W2ML
Manhattan	449.425	-	WB2SLQ	c	70 CM NWRK
Manhattan	449.625	-	WA2RXQ	o156.7	RA RPTR
Manhattan	449.800	-	WB2ZSE	c	
Manhattan #	444.950	+	WB2SQM	o141.3	
Manhattan #	447.025	-	N2HBD	o114.8	N EAST
Manhattan #	449.675	-	WA2QJS	c	TEL PION
ORANGE					
Blooming Grve #	444.750	+	WB2BQW	o114.8	INTERPLEX
Finchville	443.800	+	WA2EHI	ypkt	
Finchville	449.525	-	WA2VDX	o123.0	WA2VDX+
Middletown	443.700	+	KB2DDX	o	
Mount Hope	443.350	+	WB2SLQ	o(ca)l	70 CM RA
New Windsor	449.275	-	KE2AM	o(ca)el103.5	
Newburgh	449.475	-	WA2GZW	oaexp123	
Port Jervis	440.450	+	K2KQZ	o151.4	
Port Jervis	445.025	-	K2KQZ	o156.7	
Port Jervis	445.925	-	KB2TM	c	
Slate Hill	442.850	+	WA2ZPX	o156.7	
Sparrow Bush	447.975	-	WB2HWY	c	
Washingtonville	447.525	-	KQ2H	ol82.5	
PUTNAM					
Lake Carmel	445.875	-	KG1O	oer114.8	PE ARL
Patterson	448.125	-	KA2NAX	o82.5	
Peekskill	449.925	-	KB2CQE	oe179.9	PARA
QUEENS					
Astoria	447.325	-	KB2FHB	o100.0	HELLENIC
Corona	444.200	+	WB2ZZO	o(ca)el	HofS ARC
				136.5	
Flushing	440.550	+	KB2FUT	o(ca)ez77QC	ARC
Flushing	440.700	+	WB2HWW	o(ca)lz	EARC
				141.3	
Flushing	448.575	-	WB2CPE	ol114.8	8575 GRP
Glen Oaks	447.275	-	KB2LFX	c	
Glen Oaks	449.825	-	WB2VTJ	c	
Glen Oaks #	447.025	-	N2HBD	o114.8	NE NET
Glen Oaks #	448.775	-	WA2WAI	o	
Key Gardens	449.725	-	WA2RYY	o114.8	

482 420-450 MHz

NEW YORK

Location	Output	Input	Call	Notes	Sponsor
Long Island City	444.850	+	N2FDJ	o123.0	EARS
Queens	442.100	+	WB2IEI	c	LI FMA
Queens	446.975	-	WA2RSW	o114.8	WA2RSW+
Queens Village	442.650	+	WB2QBP	oe141.3	RED CRSS
Woodside	445.025	-	K2KQZ	o156.7	
RICHMOND					
Staten Island	440.000	+	K2KQZ	o156.7	
Staten Island	445.325	-	W2CWW	oILTZ 156.7	SI ARA
Staten Island	445.575	-	N2EHN	o141.3	
Staten Island	445.825	-	KA2PBT	o156.7	SI UHF RA
Staten Island	447.075	-	KW2V	o114.8	
Staten Island	447.225	-	N2CBU	o192.8	NBFFRC
Staten Island	447.375	-	WA2JWR	o156.7	NYC RA
Staten Island	447.575	-	WA2YYX	o127.3	
Staten Island	447.675	-	WB2BTD	o156.7	
Staten Island	447.725	-	KB2CPW	o156.7	
ROCKLAND					
Orangetown	443.850	+	K2IBW	o114.8	RRA
Orangetown	444.850	+	K2CIB	c	RRA
Pearl River	446.075	-	K2LSA	o(ca)e 114.8	SL RC
Spring Valley	441.450	+	NE2E	o141.3	
SUFFOLK					
Babylon #	446.175	-	KB2UR	o114.8	SSARC
Centereach	444.600	+	KA2JOB	o146.2	
Cold Spring Hbr	447.950	-	WB2CIK	c	
Farmingville	448.175	-	K2VL	o114.8	
Fort Salonga	449.275	-	AA2KL	o114.8	
Greenlawn	447.625	-	WA2AMX	o114.8	
Greenport	440.050	+	N3VT	or	PARC
Hauppauge	441.200	+	N2DHC	o114.8	RAT PACK
Hauppauge	444.700	+	WR2UHF	c	GABAM FKRA
Holbrook	446.025	-	WA2HFG	o100.0	
Huntington	446.125	-	W2HAP	o	LIDXA
Huntington	448.225	-	WA2UZE	o114.8	Hntgtn FM
Huntington	448.500	-	WA2SNQ	o114.8	
Huntington	448.675	-	KJ2I	o141.3	HRG
Huntington #	446.175	-	KB2GYC	o	
Huntington #	447.175	-	WB2ZTH	o	
Huntington Stn	449.000	-	WA2VMV	o114.8	CI RA
Islip Terrace	449.625	-	KE2LE	c	SC VUA
Islip Terrace #	447.775	-	WA2UMD	o114.8	
Kings Park	448.425	-	WA2PNU	c	LARC
Kings Park	448.475	-	WA2SNQ	o114.8	
North Babylon	446.775	-	KB2UR	o(ca)z 114.8	SS ARC
Patchogue #	449.300	-	WB2GAD	o114.8	TEL PION
Port Jefferson	449.525	-	WA2UEC	o114.8	RCARC
Rocky Point	443.900	+	N2FXF	o(ca)146.2	
Sayville	440.200	+	AA2GT	o(ca)elz 114.8	SS ARC

NEW YORK

Location	Output	Input	Call	Notes	Sponsor
Selden	448.825	-	WA2VNV	o114.8	SBRA
Selden	448.975	-	KF2J	o1BI136.5	
Selden #	447.525	-	WA2UMD	o	
Selden #	447.800	-	WA2UMD	o	
Setauket	449.175	-	K2TKE	o114.8	W MELVIL ARC
Smithtown	448.775	-	N2HII	orez 114.8	ARES
Southold	448.325	-	W2OQI	o1107.2	RH RA
Southold	448.325	146.820	W2OQI	otl	RH RA
Upton	442.400	+	WA2KSM	o(ca)erz 114.8	BHNL ARC
West Islip	440.850	+	KA2CAF	oel114.8	BABYLON
West Sayville	449.725	-	WA2RYY	o114.8	
Yaphank	446.625	-	W2DQ	o(ca)relz 114.8	SC RC
ULSTER					
Marlboro	447.725	-	WA2BXX	oe	
Wawarsing	445.725	-	WB2BQW	c(ca)l	
Wawarsing #	444.850	+	WB2VTJ	o114.8	
Woodstock	449.175	-	KQ2H	oel146.2	
WESTCHESTER					
Ardsey #	443.350	+	WB2SLQ	o	70 CM NWRK
Bedford	444.450	+	WB2AGF	c	WRA
Mt Vernon	445.675	-	K2YCJ	o(ca)el 94.8	COMM CLUB
Rye Brook	444.650	+	KC2ZO	oer114.8	RYE BRK
Valhalla	447.475	147.660	WB2ZII	oaelryz	WECA
Valhalla	447.475	-	WB2ZII	o(ca)elrz 114.8	WECA
Yonkers	440.150	+	WB2BNH	o(ca)elz	YARC
Yonkers	445.475	-	WA2RRY	ca110.9	TSTS
Yorktown Hts	441.400		KA2NAX	o88.5	
Yorktown Hts	443.150	+	AF2C	orz88.5	D Band
NEW YORK - UNYREPCO					
ALBANY/SCHENECTADY					
Albany	444.000	+	K2AD	o(ca)elw DS t100.0	MTAssoc
Albany	444.700	+	KB2SIY	o t179.9	
Albany	449.525	-	AA2TT	o(ca)z	
Cobleskill	442.500	+	WA2ZWM	o	SCARA
Cohoes	449.825	-	KG2BH	oeRA t136.5	CohEddyCt
Grafton	442.200	+	WA3RKB	o(ca)el RAz	Rens RACES
Grafton	442.950	+	K2CBA	o	GURU
Grafton	444.600	+	N2ZQF	o t(136.5)	
Grafton	444.650	+	K2RBR	oe	
Halfmoon	448.875	-	WA2GBO	o t203.5	
Knox	444.350	+	WB2QBQ	o	
Schenectady	443.550	+	W2EWY	o t203.5	

484 420-450 MHz

NEW YORK

Location	Output	Input	Call	Notes	Sponsor
Troy	443.000	+	W2SZ	o	RPIARC
Troy	444.850	+	WA2OQE	ol	NiMoARC
Troy	447.225	-	KD3NC	o(ca)l t(100.0)	
Troy	448.425	-	W2LWX	oel	Tel Pionrs
Troy	448.975	-	WA2GBO	oe t100.0	
AUBURN					
Auburn	442.400	+	WA2QYT	o(a)ezwpA t71.9	
Auburn	444.650	+	K2INH	o	
Skaneateles	442.300	+	W8JGP	o(a)e	
BATH/HORNELL					
Bath	442.750	+	N2CEH	oelwWx	S TierRpA
Hammondsport	442.950	+	KV2W	ol	KeukaLARA
Naples	442.450	+	WJ2Y	ol	Telcourier
Springwater	444.500	+	WA2DHB	oel	LvgstnARS
BINGHAMTON					
Binghamton	444.100	+	WA2QEL	o t100.0	SVARA
Vestal	442.450	+	N2LZM	o(pkt)	BgmURS
Vestal	442.700	+	KA2OZG	o	
Vestal	444.550	+	AA2EQ	o(ca)l	
Vestal	447.875	-	N2YZH	ol t131.8	
CANANDAIGUA					
Bristol	443.600	+	WB2IMT	o t110.9	
Canandaigua	443.950	+	W2OOI	o	
South Bristol	442.925	+	N2HJD	o(a)RAI	RRRA
CORTLAND/ITHACA					
Cortland	442.850	+	KB2FAF	oe	
Cortland	444.450	+	WA2VAM	o	FngrLksRA
Groton	444.900	+	N2MOW	o	MoCarol ARG
ELMIRA/CORNING					
Corning	444.350	+	N2IED	o(ca)elz	CARA
Elmira	444.200	+	KA3EVQ	o(ca)ez wR	ROOKIES
GLENS FALLS					
Corinth	448.125	-	WA2UMX	oeR	
Hudson Falls	444.400	+	N2DHS	oR	
Saratoga Spr	448.225	-	WA2UMX	oelzR	SaraRACES
HUDSON/CATSKILLS					
Chatham	444.150	+	WA2PVV	oe	ColCRA
Hudson	449.925	-	WB2UEB	oeA	Rip VWARS
Kingston	442.050	+	W2XL	oDS t 103.5	HudVlyCont
ONEONTA/NORWICH					
Cooperstown	442.350	+	WA2SAF	oeR	OARC
Norwich	442.650	+	KA2NKD	o	
Norwich	443.600	+	WA2EYH	o	ChngoARA
Stamford	448.725	-	WA2MMX	opw	
Walton	443.000	+	K2NK	oeRA	Del CtyES
OSWEGO/FULTON					
Hannibal	442.350	+	KB2AUJ	o	ARES
Oswego	444.750	+	KB2VQW	o(a)eA t(151.4)	
ROCHESTER					
Fairport	444.900	+	N2BZX	o t110.9	

NEW YORK

Location	Output	Input	Call	Notes	Sponsor
Fairport	447.175	-	WB2SSJ	o(ca)ep(pkt)DS	
Mendon	442.100	+	N2MXG	o(ca) t 110.9	RRRA
Mendon	444.700	+	N2HJD	oalzr	RRRA
Rochester	442.650	+	K2SA	ol	GeneseeRA
Rochester	442.700	+	WA2AAC	oeIRA t 110.9	RRRA
Rochester	442.800	+	N2HJD	oaerzl	RRRA
Rochester	442.900	+	N2HJD	oartz	RRRA
Rochester	443.000	+	N2WPB	oR	RRRA
Rochester	443.450	+	WA2YZT	o(a)l t110.9	
Rochester	443.700	+	K2SA	o(a)z	GeneseeRA
Rochester	443.900	+	KB2CHY	oe t110.9	RRRA
Rochester	444.400	+	KB2PT	o	HarrisARC
Rochester	444.550	+	WB2HYP	ol t110.9	
Rochester	444.825	+	KE2MK	oew	XeroxARC
Rochester	444.950	+	WB2HYP	o	GRIDD
SYRACUSE					
Canastota	442.550	+	N2JEU	oe	
Cazenovia	444.000	+	K2ZI	o(a)e	
Syracuse	442.200	+	WB2LHP	o	
Syracuse	442.900	+	N2NUP	o t103.5	
Syracuse	443.100	+	WA2AUL	o	
Syracuse	443.200	+	W2ISB	o	
Syracuse	443.300	+	WA2ISC	o	LARC
Syracuse	443.350	+	KA2CTN	op	
Syracuse	443.400	+	KA2CTN	oelz	
Syracuse	443.450	+	N2UQG	o t131.8	
Syracuse	443.500	+	W2ISB	o	Syr UARC
Syracuse	443.800	+	N2HQI	o	
Syracuse	444.100	+	N2DCI	oelz	
Syracuse	444.200	+	WB2JOD	o(a)	NiMoARC
Syracuse	448.575	-	N2HQI	o loProf	
Syracuse	448.575	-	KA2OOP	o(ca) LoProf	
Syracuse	448.875	-	KA2OOP	ol	
Syracuse	448.925	-	KA2OOP	o loProf	
UTICA/ROME					
Ilion	444.400	+	N2FBB	o	MohwkVRA
Utica	442.100	+	KA2UWD	oelw t 100.0	MTAssoc
Utica	444.850	+	W2JIT	o	DeerfldRA
Verona	443.650	+	KA2NIL	o(a)el	
Westmoreland	444.900	+	K2GVI	ol	RomeARC
WATERTOWN					
Dexter	442.500	+	KA2QJO	ozp	
Watertown	442.450	+	K2BFH	oel	NiMoARC
Watertown	443.050	+	KA2QJO	o(a)elzp(pkt) t88.5	
Watertown	443.150	+	KE2UA	o(a)elw	TIARA
Watertown	444.050	+	KA2QJO	opz	
WATKINS GLEN					
Penn Yan	442.250	+	N2HLT	o(a)lz	
Penn Yan	442.600	+	N2ODA	o(a)elz	
Penn Yan	443.550	+	N2HLT	o	

486 420-450 MHz

NEW YORK

Location	Output	Input	Call	Notes	Sponsor
Watkins Glen	442.150	+	N2IED	ol t123.0	CARA
WAYNE/NEWARK					
Clyde	449.075	-	KA2NDW	o	
Palmyra	444.250	+	WA2EWU	oe	GRID
Sodus Point	444.950	+	WA2AAZ	o(a)	DrminsARC

NEW YORK - VIRCC

NORTHEAST

Lake Placid	449.675	-	N2NGK	olr 192.8	Essx RACES
Plattsburgh	449.775	-	W2UXC	oe	ChmpVlyRC
Plattsburgh	449.825	-	N2MMV	o 100.0	Interplex
Whiteface Mtn	447.775	-	N2JJKG	cert	Clin RACES

NEW YORK - WNYSORC

ALL WNYSORC AREAS

	442.950	+	SNPF	SNP	
	443.950	+	SNPF	SNP	
	444.950	+	SNPF	SNP	

MONROE COUNTY

Churchville	443.100	+	KB2CHM	o	110.9
Gates #	444.750	+	WA2EGL	110.9	110.9
Greece	444.875	+	N2ODK	110.9	110.9
Ogden	443.275	+	K1NXG	a link-147.24	
Rochester	442.725	+	N2OTC	o(ca)	110.9
Rochester	444.250	+	WA2EWU	e	110.9

NIAGARA

Arcade	442.000	+	WB2HYP	110.9	110.9
Buffalo	443.525	+	WB2DSS	(ca)e	107.2
				151.4Hz DS	
Buffalo	443.875	+	WB2SQR	o	107.2
Buffalo	444.000	+	WA2HKS	o(ca)	107.2
				Link2	
Buffalo	444.150	+	WB2JPQ	ae	107.2
				88.5Hz DS Link	
Buffalo	444.375	+	WB2JPQ	88.5Hz	107.2
				DS e	
Cheektowaga	443.800	+	N2QLS	o88.5	88.5
Colden	442.325	+	WB2ELW	oa	107.2
Eden	444.200	+	WB2JPQ	ae	V/UFAT
				88.5Hz DS	107.2
Elma	443.975	+	KN2M	o	107.2
Hamburg	443.400	+	WB2DSS	ca e ds	107.2
Lancaster	443.850	+	W2YJ	oa 88.5	107.2
				Hz	
Lockport	443.925	+	WB2DSS	a e 151.4	107.2
Lockport	444.275	+	KB2CXM	oa DVR L	
				:WB2IMT	107.2
				156.7Hz	
Lockport	444.625	+	KO2J	o	107.2
New Oregon	444.100	+	WB2JPQ	a 88.5Hz	107.2
				DS	
Newfane	444.800	+	AG2I	(ca) H/	107.2

NEW YORK-NORTH CAROLINA

Location	Output	Input	Call	Notes	Sponsor
				UFAT e z Link	
N Tonawanda	442.575	+	AA2YR	e Link	107.2
Ogden	443.800	+	K1NXG	o	107.2
Perrysburg	443.000	+	WB2DSS	o 151.4	151.4
Perrysburg	444.900	+	WB2DSS	(ca)e	107.2
				151.4Hz DS	
SOUTHERN TIER					
Delevan	444.175	+	K2XZ	oaez	127.3
Fredonia	444.350	+	W2SB	o	127.3
Limestone, PA	444.775	+	N2ISQ	Fat 88.5	88.5
Mayville	443.350	+	WB2EDV	o 88.5Hz	127.3
				link 442.750	
Mayville	443.750	+	WB2EDV	o 88.5Hz	
				Link 442.750	
Mayville	444.450	+	WB2EDV	o 88.5Hz	
				Link 442.750	
Mayville	444.775	+	WB2EDV	o 88.5Hz	
				Link 442.750	
Olean	444.850	+	K2XZ	o	127.3
Ripley	444.025	+	KB2oux	a e LINK	100.0
				100.0	
Sherman	442.750	+	WB2EDV	L 88.5Hz	127.3
Sherman	444.975	+	N2JYG	o	127.3
South Valley	444.500	+	N2ISQ	o PL88.5	88.5
Stockton	443.125	+	KB2YZH	a FAT	
Stockton	445.375	+	K2OAD	a Link	
Warsaw	442.775	+	WA2JRR	127.3	127.3
Westfield	444.925	+	WB2EDV	88.5Hz Lnk	88.5
WEST					
Attica	444.050	+	WB2JPQ	88.5Hz	141.3
				DS	
Batavia	442.200	+	KB2LZF		
Collins	444.700	+	WA2DSI	o	141.3
Weathersfield	443.625	+	WA2CAM	e	141.3
NORTH CAROLINA					
Ahoskie	444.200	+	WB4YNF	ct	WB4YNF
Andrws/Robbnsv	442.600	+	WD4NWV	oet151.4	WD4NWV
Andrws/Robbnsv	443.650	+	K4AIH	celt	WD4JEM
Apex	442.200	+	WB4IUUY	oelRB	
Apex/Raleigh	444.950	+	W4DW	oa	RARS
Archdale	443.300	+	KC4SVQ	oaRB	KC4SVQ
Asheboro	442.325	+	WD4ICX	o	
Asheboro	444.975	+	KQ4ML		
Asheville	442.650	+	KD4GEU	o	
Asheville	444.900	+	N4DWT	oe	
Asheville #	442.025	+	KE4VMN	o	
Auburn	442.275	+	N4ZCM	o	
Bakersville	442.750	+	KM4GR		MCRA+
Bald Creek	444.875	+	N1BEC	o	
Boone	443.825	+	WB4WTC	oel	
Bostic	444.125	+	KC4YOQ		KC4YOQ
Brevard	442.850	+	KA7JXU	oe	KA7JXU

NORTH CAROLINA

Location	Output	Input	Call	Notes	Sponsor
Burlington	443.025	+	WB4IKY	oat107.2	
Cary	442.675	+	KD4RAA	oeRBt100.0	
Chapel Hill	442.150	+	W4UNC	oezt131.8	
Chapel Hill #	443.475	+	W4UNC	o(ca)ezt131.8	
Charlotte	443.950	+	KD4OWV	o	
Charlotte	444.450	+	W4CQ	oe	CHRLOTTE
Charlotte	444.600	+	W4BFB	oat100.0	MARS
Charlotte	444.675	+	KD4IL	o	Tel Pion
Charlotte	444.850	+	W4CQ	oe	
Clinton #	441.700	+	N4ZHC	o(ca)ezt131.8	
Columbia	443.300	+	KB4TOH	oel	
Crab Creek Twp	443.125	+	KB4PQA	o(ca)elRB	
Crowders Mtn	443.675	+	KD4FRP	o	
Dallas/Charlotte	444.950	+	WA1WXL	oelt136.5	WA1WXL
Dallas/Cl	443.850	+	KC4YOZ	oelt100.0	
Durham	444.100	+	WA4WTX	oal	
Eden	443.975	+	WA4WGY	ol	
Efland	442.050	+	WA1YYN	oet107.2	
Fayetteville	444.400	+	WB4YZF	o	CPE Fear
Flat Top/Avl	444.475	+	N4OOC	oael	
Forest City	444.400	+	KC4YOQ	oe	KC4YOQ
G'Boro/H'Point	443.500	+	WD4PQZ	oaelRBt77.0	
Gastonia/Crowdr	443.750	+	KC4ZTI	oaezIRB	KC4ZTI
Gastonia/Crowdr	444.150	+	KE4GTM	oaezIRB	KE4GTM
Gastonia/Crowdr	444.750	+	KC4YOT	oaezIRB	KC4YOT
Gastonia/Spchr Mt	444.550	+	WB4VTE	o(ca)	
Gibsonville	444.350	+	WB4IKY	ot107.2	AC4DZ
Goldsboro	443.050	+	AA3CH	ozlt156.7	
Graham	443.725	+	KD4GWH	oet100.0	
Graingers	443.250	+	WD6GMQ	o	WD6GMQ
Grantsboro #	444.350	+	KR4LO	oe	KR4LO
Greensboro	442.725	+	WG4R	olRB	WG4R
Greensboro	443.650	+	KD4DNY	o	KD4DNY
Greensboro	444.475	+	KD4DNY	oe	KD4DNY
Greenville	444.800	+	WB4PMQ	o	WB4PMQ+
Gso/Level Cross	444.225	+	N4VWK	ol	
Hamlet #	443.200	+	WA4ZIA	oz	
Haw River	443.775	+	KD4JFN	oaezRBt107.2	
Hendsvl/ Berwlw Mtn	444.250	+	WA4KNI		WA4KNI
Hickory	444.000	+	K4JEQ	o	K4JEQ
High Point	443.700	+	N4LXW	o	
High Point	443.900	+	KF4HFS	oe	HPARC
High Point	444.025	+	KD4JFN	oat107.2	
Jacksonville	444.675	+	KA4SQN		
Jeffrsn/Phnx Mtn	444.700	+	KB4LAF	ot103.5	ACARC
Kannapolis	443.250	+	N4JEX	o	KC4DRA
Kannapolis	443.350	+	N4JEX	oa	
King/Sauratown	444.775	+	WA4RQF	ot103.5	WA4RQF
King/Sauratwn #	444.200	+	KE4QEA	ot100.0	
Kinston	444.575	+	N4HAJ	o(ca)et88.5	
Lake Gaston	442.350	+	KF5TU	c(ca)t	WA4GEF
Lenoir/Cajah Mtn	443.525	+	N4EUX	oe	WC ARG

NORTH CAROLINA

Location	Output	Input	Call	Notes	Sponsor
Lexington	442.425	+	N4TZD	ct	N4TZD
Lexington	442.925	+	K4AE	ct	LARC
Lexington	444.500	+	WD4ICX	o	HS VHF
Lincolnton	442.350	+	WA4YGD	oazRB	WA4YGD
Locust	443.700	+	WA4LBT	o(ca)l	
Lumberton	444.625	+	WB4DVN	oe	WB4DVN
Mcleansville	444.125	+	WB4GUG	ct	WB4GUG
Middlesex	444.650	+	NE4J	oelt179.9	NE4J
Morg Walker Top	442.300	+	N4OOC	oael	
Morganton	443.800	+	KC4QZL	cet	KC4QZL
Mount Airy	444.925	+	N4XRY	o	N4XRY
Mt Airy/Fsh Pk	444.825	+	KF4UY	oaelRBt100.0	
Mt Mitchell	443.600	+	N4DWU	oe	
New Bern	444.900	+	WD4JMS	oe	
Newport Ccars #	444.975	+	KF4AAT	o	CCARS
Newton	442.625	+	KE4KIV	o	KE4KIV
Newton	444.075	+	K4ZO	oazl	RACES
Oxford	444.600	+	AC4UO	o	ARES
Pikeville	443.000	+	KK4YP		
Piney Knob	443.875	+	KC4KPW	oelt123.0	KC4KPW
Pittsboro	442.550	+	WB4MMY	c(ca)t	
Pittsboro	444.750	+	KD4JFN	oaezRBt107.2	
Polkville	444.975	+	KC4ZTJ	o(ca)	
Raleigh	442.450	+	N4LMR	o(ca)	
Raleigh	443.125	+	WA4NNA	o	WA4NNA
Raleigh	443.225	+	N4ZCM	c(ca)et	N4ZCM
Raleigh	444.775	+	W4ATC	o	NCSU ARS
Raleigh	444.875	+	KD4RAA	o(ca)ezRBt162.2	
Raleigh #	442.850	+	KO4CW	o	
Raleigh #	443.375	+	W11FL	o	
Raleigh #	444.525	+	WA4PEN	oaezt88.5	
Reidsville	444.800	+	K4YEC	o	K4YEC
Research Tri Pk	444.675	+	KD4IHW	o	BNR/NT ARC
Rich Square	443.400	+	KD4ITB	oel	
Roanoke Rapids	444.550	+	KK4VM	oa	
Roaring Gap	443.550	+	KC4XE	ol	
Rocky Mount	444.700	+	N4JEH	o(ca)e	
Rougemont/ Red Mtn	443.275	+	WA4WTX	oaeRB	
Salisbury	443.150	+	W4HG	caet	DARA
Salisbury	444.575	+	K0SD	oa	
Salisbury	444.650	+	N4MME	cat	N4MME
Sanford	442.375	+	W4RNR	oe	W4RNR
Sauratown Mtn	443.100	+	KR4YR	olt107.2	
Sauratown Mtn	443.400	+	WB4GUG	ot107.2	WB4GUG
Selma	444.000	+	KK4YP	o(ca)e	
Sophia/Rndlemn	443.075	+	WR4BEG	oel	
Spindale	443.300	+	KC4IEV	ot123.0	KC4IEV+
Statesville	443.450	+	N4VOZ	oa	N4VOZ
Sunset Beach	442.625	+	N4LV	o	
Taylorsville	442.950	+	KF4CYI	oaezt173.8	
Taylrsvl/Barr Mtn	444.050	+	K4OLC	oe	K4OLC+

490 420-450 MHz

NORTH CAROLINA-NORTH DAKOTA

Location	Output	Input	Call	Notes	Sponsor
Thomasville	442.900	+	K4AZA	olt88.5	
Waynesville	444.450	+	KE4JMH	o(ca)e	KE4JMH
Wendell	442.400	+	KD4WJD	o(ca)e	RB5 CNTY RN
West Jefferson	442.375	+	WA4PXV		
Whitaker Mtn	444.325	+	WA4QFV	oe	SARC
Wilkesboro	442.475	+	KE4DGP	oalt107.2	
Williamston #	444.350	+	KA4KNU	oe	RARS
Wilmington	442.200	+	KM4GN	c(ca)Rbt	KM4GN
Wilmington	442.500	+	K4YNY	oaelRbt	K4YNY
				88.5	
Wilmington	443.950	+	KM4GN	o	
Wilmington	444.200	+	KM4GN	o	KM4GN
Wilmington	444.450	+	KM4GN	o	
Wilmington	444.650	+	KM4GN	o	
Wilmington	444.850	+	K4GMP	oe	
Wilmington #	443.400	+	AD4DN	oet88.5	AD4DN
Wilson	442.300	+	WB4IUY		
Wilson	444.900	+	NE4J	oel	
Winston-Salem	444.275	+	W4NC		
Winston-Salem	444.725	+	KQ4LO	o(ca)et107.2	
Yadkinville	442.800	+	N4AAD	oat100.0	
Youngsville	443.200	+	KD2LH	oaelRbt	88.5
Youngsville	444.250	+	KD4BFI	o	KD4BFI

NORTH DAKOTA

STATEWIDE

Statewide	443.700	+		SNP	NDFC
Statewide	444.325	+		SNP	NDFC
Statewide	444.725	+		SNP	NDFC

NORTHEAST

Grand Forks	443.000	+	WA0Vfy	o	WA0Vfy
Grand Forks	444.000	+	KA0CLH	oa	UND ARC
Kempton	442.200	+	N0HAN	oae	N0HAN

NORTHEAST CENTRAL

Petersburg	443.950	+	KA0FIN	o	RC ARC
------------	---------	---	--------	---	--------

NORTHWEST

Williston	444.850	+	Nf0S	o	WB ARC
-----------	---------	---	------	---	--------

NORTHWEST CENTRAL

Minot	444.800	+	WA0WBU	o	SVRA
Minot	444.950	+	K0CLD	l	K0CLD

SOUTHEAST

Fargo	443.900	+	KE0VN	o	KE0VN
Fargo	444.300	+	KE0OP	110.9	KE0OP
Fargo	444.500	+	K0ALL	o	K0ALL
Fargo	444.875	+	W0ILO	oale	RRRA
Horace	443.750	+	WA0ZOK	o	WA0ZOK
Wahpeton	443.800	+	N0MSS	107.2	3 RVR ARC

SOUTHEAST CENTRAL

Jamestown	444.250	+	N0HNM	o	N0HNM
Jamestown	444.925	+	WB0TWN	o	WB0TWN

SOUTHWEST CENTRAL

Bismarck	444.200	+	N0FAZ	oel	N0FAZ
Bismarck	444.650	+	WD0H	o	WD0H

Location	Output	Input	Call	Notes	Sponsor
OHIO					
ADAMS					
Peebles	442.675	+	KJ8I	o(ca)e	KJ8I
ALLEN					
Lima	443.625	+	W8HDU	oRB	KB8BMQ
Lima	444.075	+	N8GCH	oae	ShawneeRA
Lima	444.775	+	WB8PJZ		WB8PJZ
ASHLAND					
Ashland	442.150	+	KG8FV	opl 88.5	KG8FV
Ashland	442.800	+	KB8GF	o	KB8GF
Polk	443.325	+	N8SIW	(ca)L	N8SIW
ASHTABULA					
Geneva	443.063	+	N8WPZ		N8WPZ
Kingsville	443.650	+	WX8D		WX8D
Orwell	444.250	+	KF8YF	eal	KF8YF
AUGLAIZE					
Cridersville	444.925	+	W8EQ	o	LAARC
St Marys	443.875	+	KC8AMF	o(ca)ez	N8RLW
St Marys	444.200	+	WB8FNB	o107.2el	WB8FNB
BUTLER					
Cincinnati	442.500	+	WA3ZUS	a	WA3ZUS
Fairfield	443.650	+	W8PRH	oae	FARA
Hamilton	442.650	+	N8OUY	o	N8OUY
Hamilton	444.650	+	WA8WMH	o	WA8WMH
Middletown	444.475	+	W8EH	o100.0 ttel	W8EH
Middletown	444.825	+	W8BLV	o(ca)eIPL	Dial ARC
West Chester	444.625	+	WB8PIH	o(ca)	WB8PIH
CARROLL					
Carrollton	442.400	+	K8VPJ	o(ca)te	K8VPJ
Carrollton	442.625	+	K8VPJ	c(ca)e	K8VPJ
Malvern	443.200	+	WA8SMQ	ea RB LITZ IA	CC ARES
CHAMPAIGN					
Urbana	443.175	+	N8WEN		N8WEN
CLARK					
N Hampton	444.375	+	KB8Z XK	oelwx 127.3	IndepndRA
Springfield	443.300	+	WB8ZCE	o(ca)telz	WB8ZCE
Springfield	443.350	+	N8LDO	o(ca)elx TT-UP 771	N8LDO
CLERMONT					
Batavia	444.325	+	N8NKS	oeAIRx (WX)	N8NKS
Cincinnati	444.925	+	KF8ON	a	KF8ON
Goshen	442.275	+	N8CKE	o	N8CKE
CLINTON					
Blanchester	442.025	+	KB8CWC	t	KB8CWC
Wilmington	442.150	+	WB8ZZR	o(ca)ez Wx	ClintonRA
Wilmington	443.275	+	N8ASB	o	N8ASB
COLUMBIANA					
East Liverpool	442.175	+	K8BLP	o(ca)ew	TriangIRC

492 420-450 MHz

OHIO

Location	Output	Input	Call	Notes	Sponsor
Salem	444.675	+	KA8OEB	o(ca)tez Wx	ChrstinRA
CRAWFORD					
Bucyrus	442.525	+	KB8MPD	azltz	KB8MPD
CUYAHOGA					
Brecksville	442.650	+	N8JR	oatz	N8JR
Brook Park	442.050	+	WB8ZQH	c	WB8ZQH
Brooklyn	444.450	+	W8QV	131.8	ARSC
Cleveland	442.775	+	WD8DRZ	o(ca)le 131.8	LEARN
Cleveland	444.100	+	AK8Y	o(ca)el	NLARC
Cleveland	444.275	+	KA8CPB	ot	KA8CPB
Cleveland	444.700	+	WR8ABC	oe	LEARA
Cleveland	444.750	+	K8ZFR	oa	C.A.R.S.
Euclid	444.475	+	N8CHM	o110.9	N8CHM
Highland Hill	444.950	+	WB8APD	131.8	SMART
N Olmsted	443.150	+	K8SCI	o	N Cst ARC
N Royalton	443.900	+	WA8CEW	o(ca)tl	WA8CEW
N Royalton	444.075	+	K8YSE	131.8	K8YSE
N Royalton	444.350	+	N8OOF	ep	N8OOF
Newbury	442.550	+	N8CPI	o	N8CPI
Parma	442.125	+	N8JRO	o	WoodchkRC
Parma	443.825	+	N8HTX	o	N8HTX
Parma	444.050	+	KB8JTZ	o(ca)tle	LEARN
Parma	444.775	+	KB8GVQ	c	SSARS
Parma	444.900	+	W8CJB	131.8	WR RA
Shaker Hts	444.325	+	N8FIL	o	N8FIL
DARKE					
Greenville	444.175	+	N8OBE	oaeRB	N8OBE
Greenville	444.350	+	N8KPJ	o	N8KPJ
Ithaca	443.925	+	WB8RBN		WB8RBN
ERIE					
Berlin Hts	443.350	+	WD8OCS	IRB	WD8CHL
Sandusky	442.725	+	WA8VOE	o(ca)e	N8BPE
Sandusky	444.375	+	W8LBZ	oe110.9	SREL
Vermilion	443.050	+	WD8DRZ	o(ca)l 131.8	LEARN
FAIRFIELD					
Lancaster	443.875	+	K8QIK		LanFarARC
Lancaster	444.700	+	N18F	oaez	N18F
Lithopolis	443.900	+	KB8VN	o	KB8VN
Pickerington	444.225	+	K8VKA	t	K8VKA
FRANKLIN					
Columbus	442.225	+	WB8ONA	c(ca)pll	WB8ONA
Columbus	442.600	+	W8ZR	(ca)z	W8ZR
Columbus	443.425	+	N8OCO	oe	N8OCO
Columbus	443.475	+	N8IHU	l	N8IHU
Columbus	443.525	+	WB8YOJ	ol	WB8YOJ
Columbus	443.575	+	WB8YOJ	ol	WB8YOJ
Columbus	443.700	+	WB8LGX	o(ca)	+ WB8MWI
Columbus	444.100	+	WB8MMR	oel	WB8MMR
Columbus	444.125	+	N8IJV	o131.8	N8IJV
Columbus	444.200	+	WD8RXX	oal71.9	CORC

Location	Output	Input	Call	Notes	Sponsor
Columbus	444.275	+	WB8INY		COARES
Columbus	444.300	+	WB8YOJ	oal	WB8YOJ
Columbus	444.400	+	WB8WQA	o	WB8WQA
Columbus	444.550	+	N8PVC	oaelzPL 123.0	CapitalRA
Columbus	444.900	+	N8ADL	oa	+ WB8MMW
Hilliard	443.550	+	WB8DZW	o	WB8DZW
Reynoldsburg	442.800	+	K8NIO	oaelaz 123.0	K8NIO
FULTON					
Fayette	442.075	+	KB8GOM	oe	KB8GOM
GEAUGA					
Chardon	444.563	+	N8WHG	(ca)	N8WHG
Chardon	444.813	+	KF8YK	oae131.8	KF8YK
Chesterland	444.600	+	K9IC	o131.8	K9IC
Montville	444.375	+	WA8ZYT	otl	+ N8KQE
Newbury	444.975	+	K8SGX		K8SGX
GREENE					
Bellbrook	443.675	+	W8DGN		BARC
Bellbrook	444.875	+	N8NQH	c(ca)	N8NQH
Fairborn	442.575	+	N8QBS	(ca)z	N8QBS
Fairborn	442.825	+	N8QBS	o127.3	N8QBS
Xenia	443.100	+	N8JFA	oaelz	N8JFA
Xenia	444.950	+	KA8THB	o	XeniaUHFG
GUERNSEY					
Cambridge	444.375	+	WD8AHV	oe pl 100.0	WD8AHV
HAMILTON					
Cincinnati	442.200	+	N8JRX	o(ca)l	WhiprSnap
Cincinnati	442.475	+	KD8TE	opel 114.8	KD8TE
Cincinnati	442.625	+	WB8TAD	o(ca)e	WB8TAD
Cincinnati	442.700	+	WB8MCX	o(ca)l	WB8MCX
Cincinnati	443.400	+	WB8CRS	oaer	Cinci FMC
Cincinnati	443.600	+	N8CQO	o(ca)e	N8CQO
Cincinnati	443.700	+	WB8MCX	o(ca)	WX AR NET
Cincinnati	443.900	+	WA8PBW	o	CRA
Cincinnati	444.000	+	K8CLA	o	K8CLA
Cincinnati	444.400	+	WD9HDZ	t	WD9HDZ
Cincinnati	444.750	+	KB8BWE	o(ca)l	CinciUHFG
HANCOCK					
Findlay	444.150	+	W8FT	o	FRC
Findlay	444.575	+	WB8PBR	o	WB8PBR
HARDIN					
Kenton	442.400	+	N8MTZ	o	N8MTZ
HIGHLAND					
Greenfield	444.775	+	N8OOB	o(ca)e	N8OOB
Hillsboro	442.125	+	N8JQR	tl	N8JQR
Hillsboro	444.675	+	WA8KFB	oe	HillsboroRC
New Vienna	441.100	441.100	W8NTX	oae	W8NTX
HOLMES					
Millersburg	444.875	+	KD8KP	ot	KD8KP
Winesburg	444.800	+	WB8JAY		WB8JAY

494 420-450 MHz

OHIO

Location	Output	Input	Call	Notes	Sponsor
HURON					
Steuben	442.900	+	KA8LKN	oe	WA8GYP
JACKSON					
Jackson	444.475	+	KA8PYH	o	KA8PYH
JEFFERSON					
Toronto	443.775	+	WD8IIJ	oa	TRISTATE
Toronto	444.475	+	K8RRQ	oae	TorontoRG
KNOX					
Fredericktown	442.325	+	N8NMQ	o(ca)	N8NMQ
LAKE					
Eastlake	443.700	+	KA8QMU	o(ca)	CLARA
Kirtland	444.225	+	KB8JTZ	o(ca)rb	KB8JTZ
Painesville	444.650	+	K8BL	eatlz	LCARA
Wickliffe	444.150	+	WA8PKB	o(ca)l	WA8PKB
Wickliffe	444.725	+	WA8PKB	(ca)rb	WA8PKB
Willouby Hill	442.825	+	N8UXA	rb	N8SKL
Willoughby Hill	444.500	+	KB8JTZ	oRB	N8KXX
LICKING					
Amsterdam	443.925	+	WD8AHV	e	WD8AHV
Hebron	444.650	+	KB8TRL	o	KB8TRL
Newark	442.050	+	WD8RVK	o(ca)	WD8RVK
Newark	444.500	+	W8WRP	o(ca)l	NARA
Newark	444.950	+	N8FXB	ol	N8FXB
LOGAN					
Bellefontaine	443.250	+	N8IID		N8IID
Bellefontaine	443.825	+	N8QBT	oaelz	Honda-Ame 186.2tt771
East Liberty	444.450	+	WD8RNV	otelz pl	Honda-Ame 127.3 tt771
LORAIN					
Amherst	442.500	+	WD8OTY	oe	WD8OTY
Elyria	443.400	+	KB8EAX	ot	KB8EAX
Elyria	444.175	+	KC8BED	e131.8	LCARA
Elyria	444.800	+	K8KRG	o	NOARS
Lorain	443.600	+	WA8CAE	oae	WA8CAE
Lorain	444.125	+	WD8CHL		WD8CHL
Lorain	444.525	+	WD8OCS	oe188.0	WD8OCS
Oberlin	443.525	+	N8DH	o(ca)e	N8DH
LUCAS					
Holland	443.775	+	KB8DIL	oael	KB8DIL ARWX103.5
Oregon	443.750	+	KG8EE	oe	KG8EE
Toledo	442.850	+	W8HHF	oa	TMRA
Toledo	442.950	+	WB8NLS	o(ca)	TABEARE elrzWx
Toledo	443.300	+	N8UAS	ote	N8UAS
Toledo	444.025	+	W8RQI	t	W8RQI
Toledo	444.875	+	W8VWQ	o	Toledo RA
Toledo	444.950	+	AF8W	o	Toledo RA
Whitehouse	444.400	+	N8BMZ	o	N8BMZ
MADISON					
London	444.725	+	N8CWU	o(ca)	MARC
Mt Sterling	442.075	+	N8RFR	o	N8RFR

Location	Output	Input	Call	Notes	Sponsor
West Jefferson MAHONING	444.800	+	N8LPJ	oa	N8LPJ
Austintown	443.250	+	WD8DAR	ce	N8JZP
Beloit	443.975	+	KF8QO	o(ca) 131.8	N8GGC
Beloit	444.825	+	KF8QO	(ca)	KF8QO
Canfield	442.750	+	KC8WY	oaelz 131.8	KC8WY
Youngstown	442.300	+	N8GJS	c(ca)e	N8WQN
Youngstown	443.225	+	K8EAU	oa	+ N8FAL
MARION					
Marion	443.800	+	NE8X	oat	KA8MFH
MEDINA					
Brunswick	442.225	+	N8OOL	o(ca)erb	N8OOL
Brunswick	444.925	+	N8BOO	131.8	M2M
Hinckley Twp	443.425	+	KB8CJO	owx	B.A.R.C.
Lafayette	444.925	+	N8BOO	oe146.2	M2M
MIAMI					
Troy	442.975	+	WD8CMD	(ca)z	WB8CMD
MONROE					
Hannibal	444.875	+	WB8CSW	oe	MDARC
MONTGOMERY					
Clayton	442.175	+	KB8LUJ	o(ca)tel	KB8LUJ
Dayton	442.000	+	WB8HSV	o	WB8HSV
Dayton	442.900	+	N8HRY	o(ca)el	N8HRY
Dayton	443.500	+	WA8BOT	o(ca)	WA8BOT
Dayton	443.750	+	K8BSC	o(ca)	VandliaRG
Dayton	443.775	+	KG8PB		KG8PB
Dayton	443.850	+	WB8RBN	ot	WB8RBN
Dayton	444.050	+	KA8PGJ	ol	BearcatRC
Dayton	444.250	+	N8ACV	o	MVFMA
Fairborn	442.375	+	W8NTY	oe	UpVlyARC
Huber Heights	442.100	+	W8BI	o	DARA
Huber Heights	442.950	+	N8CCC	ol	N8CCC
Miamisburg	442.300	+	WB8YXD	o(ca)	WB8YXD
Miamisburg	443.225	+	KB8ZAN	(ca)e	KMCARA
Miamisburg	444.700	+	N8BYT	o(ca)el	N8BYT
Trotwood	443.975	+	W8PB	o	W8PB
Union	442.850	+	WA8ZWJ	oa	Union RC
Vandalia	442.750	+	W6CDR	ot	W6CDR
Vandalia	444.600	+	WB8OOE	oaetl	WB8OOE
West Carrollton	444.500	+	N8CNW	oaelz	WCARG
West Carrollton	444.850	+	W8JUK	o(ca)	W8JUK
MORROW					
Mt Gilead	442.125	+	N8OVC	ot71.9	N8OVC
MUSKINGUM					
Roseville	442.175	+	KA8GOO	ot100.0	TRI CO RC
Zanesville	442.250	+	WD8AHV	oe	WD8AHV
OTTAWA					
Oak Harbor	442.250	+	K8VXH	oe	OttawaARC
PORTAGE					
Kent	442.025	+	N8BHU	c	TreeCy220
Kent	444.300	+	N8OIL	e	

496 420-450 MHz

OHIO

Location	Output	Input	Call	Notes	Sponsor
Ravenna	442.425	+	KD8JM	za	KD8JM
Ravenna	442.875	+	N8QXG	o	PortageRC
PUTNAM					
Deshler	442.300	+	KB8YTO	oale77.0	WB8OMG
RICHLAND					
Mansfield	444.025	+	W8NW	oPL71.9	KN8COQ
Mansfield	444.700	+	WB8RHV	ol146.2 t971	MASER
ROSS					
Chillicothe	444.425	+	W8BAP	o	SciotoARC
SANDUSKY					
Fremont	443.000	+	N8TRQ	eaz	N8TRQ
Fremont	443.450	+	KG8Y	o	SVARC
SCIOTO					
McDermott	443.325	+	KB8RBT	a	KB8RBT
West Portsmouth	443.625	+	KG8KC		N8TSF
SENECA					
Flat Rock	442.625	+	NF8E	oelRAWx	ClydeARS
McCutchenvill	442.450	+	KB8QFF	(ca)	KB8QFF
Tiffin	444.000	+	WJ8Y	o(ca)	Seneca RA
Tiffin	444.825	+	N8UPB	oa	CTS
SHELBY					
Anna	442.350	+	N8CMF	otelyz pkt	Honda-Ame
STARK					
Alliance	442.350	+	N8DZA	oe	AARC
Canton	442.075	+	N8GNO	o131.8	N8GNO
Canton	442.200	+	N8WHH	oarbe	N8WHH
Canton	443.375	+	K8AHF	o	K8AHF
Canton	443.850	+	W8TUY	oe	WD8PTW
Louisville	443.950	+	N8YRY	o(ca)e	N8YRY
Massillon	442.850	+	W8NP	o(ca)ez A 131.8	MARC
N Canton	442.600	+	KC8GL	o	N8AKZ
Uniontown	442.000	+	WB8OVQ	ot	WB8OVQ
SUMMIT					
Akron	442.700	+	WB8AZP	oael	WB8AZP
Akron	443.625	+	WD8DRZ	o(ca)RB	LEARN
Akron	444.200	+	WA8DBW	oepl 131.8	WA8DBW
Akron	444.550	+	W8UPD	a131.8	U/AkmRC
Barberton	442.925	+	KD8GC	oaelz	KD8GC
Cuyahoga Fls	444.850	+	K8EIW	t	K8EIW
Hudson	443.475	+	W8ARS	o(ca)tz	WRARG
Norton	442.100	+	WD8AHQ	c	WD8AHQ
Norton	444.000	+	WD8KNL	o	WD8KNL
Richfield	443.550	+	WA8OGN	c	RchFldTch
Twinsburg	444.400	+	N8WCP	a	N8WCP
TRUMBULL					
Cortland	443.875	+	W8ILI	ot	W8ILI
Fowler	443.575	+	WD8PVC	oel	WD8PVC
Hubbard	443.100	+	WA8PHN	o	WA8PHN
Warren	443.000	+	W8VTD	o(ca)e	WarrenARA

OHIO-OKLAHOMA

Location	Output	Input	Call	Notes	Sponsor
TUSCARAWAS					
Uhrichsville	443.500	+	K8CQA	o	K8CQA
UNION					
Marysville	444.525	+	KA8FJC	o	UnionCoRC
Plain City	444.050	+	N8LPJ	l	N8LPJ
VAN WERT					
Van Wert	444.850	+	W8FY	t	VWARC
WARREN					
Franklin	443.150	+	WB8ZVL	o(ca)r	WB8ZVL
Loveland	443.800	+	WB8BFS	ca	WB8BFS
Mason	444.150	+	WB8WFG	o	WB8WFG
Mason	444.975	+	WD8KMX	o(ca)eL 224.40tt	BEARS
Springboro	443.000	+	WB8SMC	o(ca)ez	FaroutARC
WASHINGTON					
Constitution	444.100	+	N8ILO	et	N8ILO
Marietta	442.600	+	W8JL	ta RB	W8JL
Marietta	443.400	+	W8HH	al	M.A.R.C.
Marietta	444.000	+	WD8BRZ	ol	WD8BRZ
WAYNE					
Dalton	443.675	+	NØCZV	otelz	SB RC
Dalton	443.750	+	NØCZV	otelz	SB RC
Rittman	442.375	+	W8WKY	ot(131.8) ez	SARA
Wooster	443.175	+	N8JBG	o(ca)	N8JBG
Wooster	444.250	+	KD8EU	oePL 131.8	WAYNE ARG
WOOD					
Bowling Green	444.700	+	WA8EXF	o(ca)e	WA8EXF
Northwood	444.275	+	KA8ENK	ot	KA8ENK
Perrysburg	444.650	+	KA8WPC	ta	KA8WPC
Perrysburg	444.925	+	K8CQI	ot	K8CQI
OKLAHOMA					
EAST CENTRAL					
Boley	443.075	+	KN6UG	o	KN6UG
Cavanal Mtn	444.500	+	N5ZS	oe	FSAARC
Muskogee	443.100	+	WA5VMS	ol 107.2	WA5VMS
Okmulgee	444.825	+	KB5HDP	o(ca)e	KB5HDP
Tahlequah	443.800	+	WA6EAW	o	WA6EAW
NORTH CENTRAL					
Chester	443.000	+	WD5GUG	o	WD5GUG
Enid	443.200	+	WD5GUG	o	WD5GUG
Enid	444.400	+	WA5QYE	o	Enid ARC
Enid	444.825	+	N5HEL	o	N5HEL
Pawhuska	442.025	+	KY5J	oe	KY5J
Perry	442.925	+	N5VYC	o	MORI
Ponca City	444.700	+	W5HZZ	o	KayCty
Stillwater	444.900	+	K5FVL	o	K5FVL
NORTHEAST					
Bartlesville	444.775	+	W5NS	o 141.3	BARC
Levi Mtn	444.475	+	W5TQE	oe	WA5UMB
Vinita	444.375	+	WA5ICW	o	NOLA

498 420-450 MHz

OKLAHOMA

Location	Output	Input	Call	Notes	Sponsor
NORTHWEST					
Guymon	444.975	+	KY5C	oel	DBARC
Laverne	444.925	+	N5TBX	o	OKKAN
Sharon	444.950	+	WN5LUI	oe 88.5	WX Watch
Woodward	444.875	+	WN5LUI	o 88.5	WN5LUI
OKLAHOMA CITY					
Bethany	444.025	+	KA5ZYM	oa 141.3	PFRN
Bethany	444.500	+	N5HIP	o 141.3	N5HIP
Chandler	449.650	-	WD5CIG	o 141.3	Bk-JK
Del City	444.000	+	WR5G	oa 141.3	WR5G
Edmond	442.850	+	KB5SCG	o	KB5SCG
Edmond	442.900	+	N5PTE	o	SYS 70
Edmond	443.150	+	KA5WIS	o	KA5WIS
Edmond	443.425	+	KA5WAV	o(ca) 88.5	KA5WIS
El Reno	444.050	+	WA5CZN	o 141.3	WA5CZN
El Reno	444.250	+	K5LDL	o	K5LDL
Kingfisher	444.975	+	WD5GLD	oae	Tel Pion
Midwest City	442.050	+	WB9VMY	oe	WB9VMY
Newcastle	444.150	+	WB5FWE	o(ca)e 141.3	WB5FWE
Norman	442.100	+	N5TKS	o	N5TKS
Norman	442.125	+	WA5LKS	o(ca) 107.2	WA5LKS
Norman	443.700	+	KC5ILL	o	SCARS
Norman	444.350	+	N5KUK	o(ca)e	N5KUK
Norman	444.750	+	N5KUK	oe 141.3	N5KUK
Oklahoma City	442.250	+	KG5AA	o(ca) 141.3	KG5AA
Oklahoma City	442.500	+	N5VYC	oe 141.3	KN6UG+
Oklahoma City	442.625	+	WB5ISN	o(ca) 162.2	WB5ISN
Oklahoma City	442.700	+	W5PAA	o(ca)	ACARC
Oklahoma City	443.100	+	WN5J	oa 100.0	Megaplex
Oklahoma City	443.500	+	K5EBT	o 141.3	K5EBT
Oklahoma City	443.550	+	WD5CIG	o 141.3	WB5EDN
Oklahoma City	443.900	+	AD1S		AD1S
Oklahoma City	444.100	+	N5VYC	o(ca)e 141.3	MORI
Oklahoma City	444.200	+	WD5AII	o(ca) 141.3	Edmond
Oklahoma City	444.300	+	K5JL	o(ca)e 141.3	OCAPA
Oklahoma City	444.475	+	KC5AEL	oe 141.3	KC5AEL
Oklahoma City	444.575	+	KJ5XB	o	KJ5XB
Oklahoma City	444.625	+	KI5MV	o 141.3	KI5MV
Oklahoma City	444.675	+	KB5LSB	o(ca)e 141.3	KB5LSB
Oklahoma City	444.775	+	N5KUE	o 141.3	N5KUE
Oklahoma City	444.850	+	WA5CZN	oa 141.3	Bojive
Oklahoma City	444.925	+	KB5XM	oe 141.3	KB5XM
Spencer	444.425	+	KI5CW	oae	KI5CW
Warr Acers	442.425	+	KC5KFF	o(ca)	KC5KFF

420-450 MHz 499
OKLAHOMA-OREGON

Location	Output	Input	Call	Notes	Sponsor
141.3					
SOUTH CENTRAL					
Ada	443.800	+	WB5NBA	o	Ada ARC
Ardmore	444.375	+	KD5XW	oe 114.8	KD5XW
Dougherty	444.775	+	KB5CEN	oa	KB5CEN
Duncan	444.825	+	WD5IYF	oe 118.8	CTARC
Lindsay	444.550	+	NF7T	o 141.3	NF7T
Pauls Valley	442.225	+	KI5EL	o	KI5EL
Pauls Valley	443.650	+	N5TMH		
SOUTHEAST					
Fort Towson	444.500	+	KB5MGO	oae	KB5MGO
Talihina	442.900	+	KC5FYD	ct	K5QA
SOUTHWEST					
Altus	444.100	+	WD5BBN	o	WD5BBN
Lawton	444.450	+	AB5UI	o	AB5UI
TULSA					
Broken Arrow	444.000	+	WA6HNO	oae	BAARC
Broken Arrow	444.450	+	WA5ICW	o	WA5ICW
Claremore	442.075	+	N5PCZ	o	GRDA
Claremore	444.350	+	WA5VPO	o	WA5VPO
Cleveland	443.300	+	WB5MPU	o	WB5MPU
Coweta	444.525	+	NM5X	c	NM5X
Hitchita	444.600	+	N5TZA	o	OCARA
Skiatook	442.175	+	KD5QD	oe	KD5QD
Tulsa	442.300	+	WD5EVU	oe	WD5EVU
Tulsa	442.625	+	WB5ISN	o(ca)e 123.0	WB5ISN
Tulsa	443.000	+	N5RFW	o(ca)	TARC
Tulsa	443.400	+	N5LWO	oe 146.2	N5LWO
Tulsa	443.725	+	N5WX	oae 127.3	N5WX
Tulsa	443.750	+	N5FEK	oe	TARC
Tulsa	444.200	+	WB5ISN	o 167.2	WB5ISN
Tulsa	444.300	+	K5LAD	o	K5LAD
Tulsa	444.950	+	WA5LVT	oe	TRO
Tulsa	449.875	-	N5JJZ	oa	AmAir
OREGON					
STATEWIDE					
Statewide	442.000	+	TEST	ORRC	ORRC
				Test t	
Statewide	443.000	+	TEST	ORRC	ORRC
				Test t	
CENTRAL					
Albany	442.850	+	KA7ENW	ol	ELRA
Corvallis	444.975	+	KD7YJ	oe t100.0	KD7YJ
Eugene	441.125	+	K7PYS	oaez t 141.3	K7PYS
Eugene	442.900	+	W7EXH	oe t110.9	W7EXH
Eugene	443.500	+	W7EXH	oe t100.0	W7EXH
Eugene	443.950	+	N7QOR		N7QOR
Eugene	443.950	+	N7QOR	oe	N7QOR
Eugene	444.350	+	WB7TGZ	oet	PRN

500 420-450 MHz

OREGON

Location	Output	Input	Call	Notes	Sponsor
Eugene	444.450	+	W7EXH	t100.0	W7EXH
Oakridge	440.200	+	W7EXH	o t100.0	W7EXH
Portland	443.950	+	N7QOR	oet	N7QOR
Saginaw	440.100	+	W7EXH	cl	W7EXH
Salem	440.925	+	WA7BFT	o	WA7BFT
Salem	443.725	+	KC7KFE	oe	SRA
Silverton	444.950	+	K6DBR	ol t100.0	K6DBR
COAST - CENTRAL					
Florence	442.575	+	W7FLO	oe t100.0	OCERI
Lincoln City	442.600	+	N7HQR	o(ca)ez	N7HQR
Waldport	444.475	+	KA7TRY	oe t100.0	KA7TRY
COAST - NORTH					
Astoria	440.925	+	N7LFK	o	N7LFK
Astoria	444.775	+	W7FBM	oe t118.8	W7FBM
Astoria	449.975	-	KC9TX	oae	KC9TX
Seaside	444.600	+	KC7FGM	oaez	KC7FGM
COAST - SOUTH					
Coos Bay	443.850	+	W7EXH	t100.0	W7EXH
NORTH CENTRAL					
Aloha	442.050	+	K7WWG	c	K7WWG
Aloha	442.100	+	KJ7JS	o	KJ7JS
Aloha	443.350	+	NM7B	o	NM7B
Battleground	443.800	+	KC7HKQ	oe	KC7HKQ
Beavercreek	440.050	+	WB7QFD	oe	HCARC
Beaverton	443.150	+	KJ7IY	ol	KJ7IY
Clatskanie	444.500	+	KC9TX	oae t 127.3	KC9TX
Clatskanie	444.625	+	KC9TX	o	KC9TX
Colton	440.250	+	K7WWG	oe	NVRG
Forest Grove	441.725	+	KC7QLD	oae	KC7QLE
Forest Grove	442.175	+	KC7QLD	oae	KC7QLE
Forest Grove	442.325	+	K7RPT	oe	ARRG
Gresham	442.625	+	WB7SKD	o t100.0	WB7SKD
Gresham	449.750	-	K7VNS	o	K7VNS
Hillsboro	440.825	+	KJ7IY	oel	KJ7IY
Hillsboro	443.650	+	K7AUO	oel	TERAC
Lake Oswego	447.775	-	K7RUN	ot	K7RUN
McMinnville	444.400	+	N7OCS	oaez t 103.5	N7OCS
Mulino	443.550	+	W7SRZ	o(ca)ez	N7HZU
Newberg	442.725	+	N7ASM	o	PMRA
North Plains	442.400	+	KB7RGX	oel	KB7RGX
Portland	439.475	+	KA0SSF		WCRN
Portland	440.025	+	WB2QHS	o t136.5	WB2QHS
Portland	440.300	+	KC7MZM	oe	KC7MZM
Portland	440.350	+	K7YVF	o(ca)ez t 127.3	K7YVF
Portland	440.450	+	N7UCA		N7UCA
Portland	440.625	+	KB7WIO	o	KB7WIO
Portland	442.025	+	N7NLL	o(ca)ez t 100.0	N7NLL
Portland	442.225	+	K7RPT	oaez	ARRG
Portland	442.450	+	KG7SJE	oaez t	KB7SJE

Location	Output	Input	Call	Notes	Sponsor
Portland	442.550	+	N7UMJ	103.5 oaez t	N7UMJ
Portland	442.650	+	K7LJ	179.9 cl t100.0	K7LJ
Portland	442.925	+	WB7DZG	ol	WORC
Portland	443.025	+	KB7KBT	ce	KB7KBT
Portland	443.225	+	WA7HAA	ct107.2	WA7HAA
Portland	443.575	+	KAØSSF	c(ca)lt 100.0	WesCom
Portland	443.750	+	WA7HSJ	o	NWRA
Portland	443.825	+	W7RDK	oaez t 127.3	W7RDK
Portland	444.475	+	N7QOR	ct100.0	N7QOR
Portland	444.600	+	WA7HSJ	o	NWRA
Portland	447.875	-	N7GHI	oe	ADPARC
Portland	448.475	-	WB7QIW	oet	HARC
Portland	448.775	-	K7RUN	o	K7RUN
Portland	448.900	-	N7DA	o t118.8	N7DA
Portland	449.175	-	K7VNS	o	K7VNS
Portland	449.275	-	WA7PCG	o(ca) t 118.8	WA7PCG
Portland	449.575	-	KGØD	o t167.9	KGØD
Sandy	440.125	+	KB7DBD	oe	KB7DBD
Scappoose	441.950	+	W7UIV	oe	WØBRG
Scholls	441.150	+	KB7PSM	ol	KB7PSM
Scholls/Newbur	442.150	+	KB7PSM	o	KB7PSM
West Linn	443.425	+	WB7PSD	oez 100.0 t100.0	WB7PSD
NORTHEAST					
Elgin	444.725	+	N7JMM	o 131.8	N7JMM
Hood River	440.950	+	W7UIV	oe 100.0	WØBRG
La Grande	444.950	+	W7UIV	oet	WØBRG
Ontario	444.150	+	K7OJI	o	TVRA
The Dalles	442.500	+	W7CCV	o	W7CCV
Umatilla	449.325	-	KA7IXH	oazl	HARC
Weston	444.650	+	N7DWC	oe	N7DWC
White Salmon	443.175	+	NB7M	o(ca)z t 88.5	NB7M
SOUTH CENTRAL					
Ashland	444.025	+	N7AGX	oe t100.0	N7AGX
Cave Junction	443.400	+	WA6YSM	oe t100.0	JARS
Central Point	440.825	+	WA6RHK	o t136.5	WA6RHK
Grants Pass	442.700	+	N6DFV	o	N6DFV
Grants Pass	444.800	+	WA6YSM	oe	WA6YSM
Jacksonville	444.100	+	WB6KBB	oe t 100.0	WB6KBB
Jacksonville	444.200	+	WB6KBB	oaz t 100.0	WB6KBB
Medford	424.875	421.125	WA6YSM		JARS
Medford	442.500	+	KA7QFY	o	KA7QFY
Medford	443.625	+	WA6MDI	o t100.0	KB7FMB
Rogue River	440.725	+	KB7FMB	oe	KB7FMB
Roseburg	441.225	+	WB7TGZ	ce	PRN

502 420-450 MHz

OREGON-PENNSYLVANIA

Location	Output	Input	Call	Notes	Sponsor
Roseburg	444.000	+	N7JNJ	oe	UVARC
White City	444.325	+	KB7PPD	o(ca) 167.0	KB7PPD
SOUTH WASH					
Camas, WA	443.925	+	W7AIA	oe	W7AIA
Longview	444.900	+	W7DG	o	W7DG
Vancouver	443.975	+	KB7SBP	oe	KB7SBP
Vancouver #	448.275	-	WB7EDP	o(ca)z	WB7EDP
SOUTHEAST					
Bend	443.050	+	KB7LNR	o	KB7LNR
Bend	444.250	+	K7ZM	oel	CORA
Klamath Falls	443.450	+	KD7WB	o	KD7WB
Klamath Falls	443.800	+	W7OXS	oe	W7OXS
Klamath Falls	443.900	+	N7RBP	oaezl	SARA
Klamath Falls	444.000	+	KG7UL	oe	KG7UL
SOUTHWEST WASH					
Vancouver	440.150	+	KB7PSM	o	KB7PSM
PENNSYLVANIA - ARCC					
BERKS					
Pine Grove	447.125	-	WA3BXW	o(ca)lt	3BBEARS
Pottstown	442.750	+	K13I	oet	4A
Reading	444.350	+	W3YRT	olt	2A
BRADFORD					
Towanda	444.950	+	N3MZU	o(ca)t	3A
BUCKS					
Bensalem	444.200	+	WA3BXW	ot	3B BEARS
Fairless Hls	447.125	-	WA3BXW	ot	DPL BEARS
Feasterville	443.300	+	K3ZFD	olt	3B
Hilltown	442.900	+	WA3UNG	ot	3B
Morrisville	447.475	-	WR3B	oelt	1A NERA
Plumsteadville	447.975	-	KB3AJF	o(ca)et	3B
Quakertown	443.200	+	WA3KEY	o(ca)et	2A
BLURA					
Quakertown	444.750	+	N3BKN	o(ca)eRRBt	
Richboro	443.950	+	N3TS	oeRt	3B HAMTRNCS
Upper SHampton	448.225	-	W3SK	ol	PWA
CARBON					
Lake Harmony	442.100	+	N3KZ	o(ca)el	UPenn ARC RBt 3B
Nesquehoning	447.625	-	N3REA	o(ca)t	3B
Palmerton	449.375	-	WB3IYY	ot	5Z
CHESTER					
Cochranville	449.675	-	WB3LGG	o(ca)RBt	ZA
Honey Brook	447.075	-	N3OUR	o(ca)elWxt	ZA
Parquesburg	442.000	+	KJ6AL	oael	RARBt ZA
Valley Forge	443.800	+	N3KZ	o(ca)el	UPenn ARC RBt 3B
Valley Forge	443.900	+	W3PHL	o	PARA Grp
COLUMBIA					
Bloomsburg	444.150	+	WB3DUC	celt	
Catawissa	444.800	+	N3AAE	o	

PENNSYLVANIA

Location	Output	Input	Call	Notes	Sponsor
CUMBERLAND					
Mechanicsburg	443.300	+	NE3H	o	
Mt Holly Spr	444.750	+	WA3IOU	o	
Summerdale	442.200	+	N3KZ	o(ca)l RBt 3B	UPenn ARC
DAUPHIN					
Harrisburg	443.500	+	WN3V	o(ca)eARBWxt 2Z	
Hershey	449.925	-	KA3RMP	oet 3Z	
DELAWARE					
Broomall	442.150	+	AK3M	o(ca)t 3B	
Broomall	444.700	+	KM3W	o(ca)lt 3BOARC/R	
Chester	443.050	+	AA3CH	o(ca)t 5BMETRCOM	
Chester	448.925	-	KM3W	o(ca)lt 3B	
Darby	444.050	+	WA3RVT	o(ca)eI ARBt 3B	DCARA
Media	443.650	+	W3AWA	oa	Mobl 6ers
Newtown Square	442.250	+	NM3S	o(ca)lt 3B	M-N ARC
Newtown Square	442.600	+	N3EJU	o(ca)lt 3B	
Twin Oaks	444.250	+	WA3BXW	ot 3B	BEARS
LACKAWANNA					
Scranton	444.400	+	KB3BIU	oeIR Wx	LITZ 4A
LANCASTER					
Columbia	449.325	-	KA3CNT	o(ca)t 4ZSVRA	
Cornwall	449.025	-	W3AD	ot 5B	LRTS
Cornwall	449.525	-	KC3DR	olt 1B	
Cornwall	449.575	-	WV3Y	ot 2B	R.R.R.A.
Ephrata	444.650	+	K3RZF	o(ca)eBI t 3B	EphrataARS
Ironville	444.850	+	K3IR	oeRA	SPARC
Ironville	449.975	-	K3IR	oeARA Wx	SPARC
Lancaster	449.225	-	KA3CNT	oet 3B	R.H.R.A.
Lancaster	449.425	-	N3EJG	ot 2Z	
Lancaster	449.475	-	AA3DH	o	
Quarryville	448.175	-	N3EIO	ot ZA	KC3LE
LEBANON					
Eagles Peak	442.400	+	N3KZ	o(ca)l RBt 3B	UPenn ARC
Grantville	448.225	-	N3OGS	oet 7A	A.A.R.G.
Lebanon	447.675	-	N3RM	oeRA	7ALVSRA
LEHIGH					
Allentown	444.100	+	KA3NRJ	ot 5Z	
Allentown	448.775	-	N3MFT	oeRBt 3B	
Center Valley	444.300	+	W3LR	oa	NLCRA
Coopersburg	443.590	+	W3LR	o	NLCRA
Coopersburg	449.275	-	W3LR	o	NLCRA
Maple Hill	449.875	-	N3OBS	cRBt 3B	
LUZERNE					
Hazleton	449.425	-	KD3JZ	oeRBt 1A	R.A.
Wilkes-Barre	442.200	+	N3KZ	o(ca)l RBt 3Z	UPenn ARC
Wilkes-Barre	443.400	+	AA3CV	o(ca)eIlt XB	

504 420-450 MHz

PENNSYLVANIA

Location	Output	Input	Call	Notes	Sponsor
Wilkes-Barre	449.825	-	WB3FKQ	oelRAWxt	YZ
LYCOMING					
Huntersville	443.500	+	K3QFW	o	
Williamsport	443.200	+	AA3CV	o(ca)elt	XB
Williamsport	443.800	+	N3KZ	o(ca)l	UPenn ARC
				Rt 3Z	
Williamsport	444.000	+	W3AVK	o	WestBranch
MONROE					
Blakeslee	449.725	-	N3OFZ	o(ca)elRAWxLITZt	1Z
Camelback Mtn	442.500	+	N3KZ	o(ca)l	UPenn ARC
				Rt 3B	
Long Pond	448.475	-	WN3L	oIRARBLITZt	3Z
Tannersville	444.200	+	WA3BXW	ot 3B	BEARS
Tannersville	444.250	+	WA3BXW	ot 3B	BEARS
MONTGOMERY					
Blue Bell	447.025	-	WA3YUE	oet 3B	U.A.R.C.
Eagleville	449.925	-	N3DQZ	ct	
Green Lane	449.125	-	N3ACL	oeRAt 4ZMtCo	RACES
Hatboro	443.150	+	W3RBU	o	
Horsham	444.550	+	WA3TSW	o	
King of Prussia	447.375	-	NM3S	olt 1Z	M-N ARC
Norristown	442.450	+	WA3SSG	olt 3B	
Willow Grove	443.250	+	N3EMY	o(ca)Rt	T.A.G.
				3B	
Wyncote	447.125	-	N3FSC	o(ca)t 3B	
Wyndmoor	442.550	+	K3VIT	oaelWxt	3B
NORTHAMPTON					
Bangor	448.025	-	KA3ODJ	o(ca)lt 5Z	
Easton	443.700	+	KA3HJW	oet 5Z	K3LZ
Nazareth	443.450	+	W3PYF	oeRAWx	DLARC
					NCEMA
North Bangor	448.275	-	KA2QEP	o	
North Bangor	449.625	-	WN3L	olt 3B	
Northampton	444.900	+	W3OK	oet 5Z	DLARC
PERRY					
Newport	444.550	+	N3CMY	o(ca)eRt	5A
PHILADELPHIA					
Center City	443.100	+	K3QFP	oeBl t 3BCCRG	
Philadelphia	442.800	+	K3TU	o(ca)el	TUARC
				Rt 3B	
Philadelphia	447.425	-	N3TSZ	ot 1A	NERA
Philadelphia	447.625	-	WE3E	o(ca)lt	NERA
				1A	
Philadelphia	448.475	-	AA3GD	ot 1A	NERA
Philadelphia NE	449.775	-	WBØCPR	o(ca)Rt	3B
Roxboro	444.800	+	W3QV	oaelt 7Z	Phil-Mont
Univ of PA	442.700	+	WA3RXE	o(ca)	NEARFAR
				eAt 3B	
PIKE					
Greentown	444.650	+	WA2AHF	o(ca)t	2A
SCHUYLKILL					
Pottsville	444.950	+	KA3FUL	o(ca)lt	3BSARA

PENNSYLVANIA

Location	Output	Input	Call	Notes	Sponsor
SUSQUEHANNA					
Elk Mtn	447.375	-	N3HPY	o(ca)elA WxLiTZt 3B	B&B
WAYNE					
Pleasant Mtn	442.550	+	WB2YGA	o(ca)l	
Pleasant Mtn	443.550	+	WB2YGA	o(ca)l	
YORK					
Dover	442.700	+	WB3EPJ	o(ca)e Wxt WA	S.C.A.B.
Shrewsbury	449.725	-	N3IEE	ot 3Z	SoPa CommGp
York	444.250	+	K3PQZ	oeRB	
York	447.275	-	W3HZU	o(ca)e	Keystone
PENNSYLVANIA - WPRC					
ALTOONA 146.2					
Altoona	442.100	+	NU3T		BKRA
Altoona	443.575	+	N3HZZ		
Carrolltown	443.525	+	KB3BLF	I 107.2	CCDES
BEAVER 131.8					
Beaver	442.450	+	KA3IRT	ael	KA3IRT
Beaver Falls	442.975	+	W3SGJ		
Beaver Falls	443.075	+	KA3RFA	o	KA3RFA
Freedom	444.250	+	KC3TN	o	TAARA
Hookstown	442.400	+	KX3H	o(ca)elrz	+N3IPW
Rochester	443.825	+	KA3RFA	o	KA3RFA
CENTRAL 173.8/146.2					
Reedsville	443.550	+	KA3ANJ	o (ca)	JMRA
Richfield	444.550	+	N3CMY	oer 203.5	N3CMY
Rossiter	444.575	+	N3FXN		N3FXN
ERIE 186.2					
Cherry Hill	444.925	+	WA3USH	o	WA3USH
Corry	444.800	+	W3YXE	ar	RACorry
Erie	442.950	+	WN3M	o exp	WN3M
Erie	444.500	+	KA3MJN	o	KA3MJN
Erie	444.675	+	WA3MKT	o l exp	
Meadville	444.075	+	W3MIE	o	C.A.R.S.
Union City	443.500	+	WB3AYW	o	WB3AYW
JOHNSTOWN 146.2					
Johnstown	442.825	+	KB3BLF	I 110.9	CCDES
NORTH CENTRAL 173.8					
Brookville	442.075	+	WA3FFC	o(ca)	WB3HUE
Coudersport	443.300	+	WA3UAT	o	WA3UAT
Sigel	443.275	+	N3GPM	oe	N3GPM
NORTHWEST 186.2					
Greenville	443.425	+	KE3JP	o	KE3JP
Leeper	444.325	+	KA3CII	oa	KA3CII
Oil City	444.125	+	W3ZIC	oe	FVMKC
Sheffield	444.475	+	N3FXD	o	N3FXD
Vowinkel	443.375	+	N3GPM	o	N3GPM
Warren	443.900	+	N3DDY	o	
Waterford	443.950	+	KF8YF	el 100.0	KF8YF

506 420-450 MHz

PENNSYLVANIA

Location	Output	Input	Call	Notes	Sponsor
PITTSBURGH					
New Kensington	444.300	29.580	N1RS	oelr 141.3	SARA
PITTSBURGH 131.8					
Apollo	444.900	+	N1RS	oaerzx 131.8	SARA
Bridgeville	442.500	+	KA3EBX	o(ca)z	KA3EBX
Bridgeville	443.650	+	WB3JOB	oel	N3FFP
Carnegie	444.450	+	W3KWH	oe 103.5	SCARC
Clinton	443.000	+	K3KEM	cet	K3KEM
Clinton	444.850	+	K3KEM	oaelz 114.8	K3KEM
Coraopolis	444.150	+	KA3IRT	oalx	KA3IRT
Glenshaw	443.625	+	KA3RFA	o	KA3RFA
Jeanette	444.600	+	N3FQG	oe	N3FQG
Monroeville	444.000	+	K3TT	oe	Dot0RG
Murraysville	443.500	+	W3GKE	o	W3GKE
New Kensington	444.300	+	N1RS	oelr 131.8	SARA
N Huntingdon	444.775	+	K3CFY	ol	K3CFY
Pgh	442.725	+	W3IXR	o	W3IXR
Pgh	444.750	+	WA3TBL		
Pgh/Carrick	444.950	+	WA3BAK	oaelz	GPVHFS
Pgh/Downtown	442.625	+	WB3BOI	o digital	DUARC
Pgh/Hazelwood	443.100	+	WA3PBD	o	GtwyFM
Pgh/Hazelwood	444.050	+	KA3IDK	o	
Pgh/Homestead	444.100	+	WA3PBD	oaex	GtwyFM
Pgh/N Hills	442.775	+	KA3IRT	o	AAFMA
Pgh/N Hills	443.550	+	WA3YOA	o (ca)	NHARC
Pgh/N Hills	444.400	+	W3XX	o(ca)r	NHARC
Pgh/Oakland	442.225	+	N3BEZ	al	N3BEZ
Pgh/Oakland	444.350	+	W2XO	oy	W2XO
Pgh/Oakland	444.650	+	W3VC	o	CMUARC
Pgh/S Hills	442.800	+	KA3COR		
Pgh/W Mifflin	444.500	+	N3FMN	oae	KA3IDK
Pgh/W Mifflin	444.525	+	KA3IDK	oae	GtwyFM
Pgh/W Mifflin	444.550	+	KA3IDK	o	
Saxonburg	443.200	+	W3SYV		
Tarentum	443.150	+	WA3WOM	(ca)ez	CARA
Wall	442.325	+	KB3OO	oel 131.8	HTARC
SOMERSET 146.2					
Meyersdale	444.375	+	WA3KOK	ol 107.2	NET.ENG.
Mt Davis	443.725	+	WA3P	ol 103.5	AHRA
Seven Springs	443.925	+	N3SQK	ol 123.0	AHRA
Somerset	443.950	+	KE3BA	o(ca)lz 88.5	SomCo911
SOUTH CENTRAL 146.2					
Bedford	444.200	+	K3SAK	o	BCARS
Mercersburg	444.175	+	WA3ZPO		
SOUTHWEST 131.8					
Bentleyville	443.800	+	KA3GIR	o(ca)e	MARC
Connellsville	444.825	+	N3LGY	ol tt 151.4	LHVHFS

PENNSYLVANIA-PUERTO RICO

Location	Output	Input	Call	Notes	Sponsor
Derry	442.150	+	KE3PO	oerly 131.8	KE3PO
Derry	442.275	+	KE3PO	or 131.8	KE3PO
E Monongahela	442.425	+	W3CSL	o (ca)	MARC
E Monongahela	442.700	+	N3KTH	o (ca)	MARC
E Monongahela	443.350	+	W3CDU	o (ca)	MARC
Farmington	444.625	+	KA3NEW	o	KA3NEW
Hopwood	443.750	+	W3PIE	o	UARC
Indiana	444.975	+	W3BMD	o	ICARC
Laurel Mtn	442.375	+	KA3JSD	o(ca)elxt	KA3JSD
Long Branch	443.125	+	N3NDZ	o(ca)e	N3NDZ
Monongahela	443.600	+	KA3TRT	o (ca)	S.W.Y.A.N.
Mt Pleasant	444.875	+	KA3JSD	o(ca)l	KA3JSD
New Stanton	442.575	+	N3HOM	o(ca)t	N3HOM
Washington	443.300	+	W3CYO	o	
WEST CENTRAL	131.8/186.2				
Butler	442.900	+	KD3RT		
Butler	443.325	+	KV3N	o	KV3N
Butler	443.400		KA3RPV		KA3RPV
Butler	443.900	+	N3LEZ	oaer	BCEMA
Kittanning	443.975	+	N3PPX	o	N3PPX
Mars	443.700	+	K3SAL	or	K3SAL
New Castle	444.025	+	KA3UEX	o	KA3UEX
New Castle	444.725	+	N3ETV	o(ca)le	N3ETV
Punxsutawney #	443.425	+	N5NWC	o(ca)el	PAARC
PUERTO RICO					
STATEWIDE					
Temp/Emerg	447.000	-	EMERGENCY		PR/VI
Temp/Emerg	448.000	-	EMERGENCY		PR/VI
CENTRAL NORTH					
Cayey	448.100	-	WP4AIJ		
Cayey	449.975	-	WP4AIJ		
Corozal	447.500	-	WP4AIX	c	
Corozal	447.700	-	NP4SN		
Orocovis	447.200	-	KP4BCQ	c	
CENTRAL SOUTH					
Barranquitas	447.250	-	KP4LP	o	MOLINO
Barranquitas	447.650	-	WP4JOF	o	
Barranquitas	447.725	-	KP4HP		
Jayuya	447.050	-	WP4AZT		
Jayuya	447.800	-	WP4IT		
Jayuya	448.500	-	WP4AZT		
Jayuya	448.700	-	KP4QY		
Villalba	449.500	-	KP4HN	l	
EAST					
Aguas Buenas	447.600	-	KP4RF		PRARL
Caguas	447.400	-	NP4ND	o	
Caguas	447.900	-	WP4FXM		
Canovanas	447.100	-	WP4CIE	o	
Fajardo	448.250	-	WP4VP	o	
Gurabo	447.225	-	KP4HP		
Gurabo	448.900	-	WP4LXE	oa	

PUERTO RICO-RHODE ISLAND

Location	Output	Input	Call	Notes	Sponsor
Gurabo	449.000	-	WP4KAG	oe	
Juncos	448.850	-	KP4IJ	o	
Luquillo	448.775	-	KP4TN		
Luquillo	449.550	-	WP4KER	o	
Luquillo	449.750	-	KP4TN		
Luquillo	449.950	-	NP4Z	o	
Rio Grande	447.025	-	WP4HRL		
San Lorenzo	448.450	-	WP4MAS	o	
NORTH					
Bayamon	449.475	-	KB2OBL	o	
Bayamon	449.600	-	WP4XI	o	
Bayamon	449.675	-	KP4XC	o	
Carolina	445.500	-	NP4SB	l	
Carolina	449.525	-	WP4MQQ	oae	
Catano	445.750	-	NP4VG	l	
Guaynabo	447.750	-	WP4IVC	o	
Guaynabo	447.850	-	KP4GA	o	
Morovis	449.400	-	WP4TT	o	
Naranjito	447.150	-	WP4IWJ	o	
Rio Piedras	448.650	-	WP4NEP	oae	
Rio Piedras	449.450	-	WP4MQZ	oe	
San Juan	447.350	-	WP4GZO	c	
San Juan	448.600	-	WP4KHA	o(ca)	
Vega Baja	449.575	-	WP4KYP	oae	
WEST					
Cabo Rojo	448.950	-	KP4FAF	c	
Maricao	447.550	-	KP4UK		
Mayaguez	448.750	-	WP4EJJ	o	
Sabana Grande	449.850	-	WP4MJP	o	
San Sebastian	448.400	-	WP4EJE	o	
RHODE ISLAND					
Barrington	443.300	+	KD1HP	o(ca) 118.8	KD1HP
Barrington	447.025	-	N1JBC	o88.5	N1JBC
Coventry	444.950	+	N1OLF	o(ca)el 88.5	N1OLF
Cranston	448.925	-	WA1RBT	er188.5	WorldNet
East Providence	447.125	-	KA1AIR	o(ca) 203.5	KA1AIR
Lincoln	441.350	+	KA1RCI	oel	KA1RCI
Newport	441.200	+	WA1TAQ	oelr	Quahaug
North Scituate	447.425	-	K1KYI	oe	RI AFMRS
North Smithfield	440.250	+	WB1FDY	oelr	Quahaug
Providence	441.700	+	WR1R	o88.5	WR1R
Providence	441.750	+	KD1HZ	o192.8	KD1HZ
Providence	444.850	+	KD1TS	o88.5	B-U ARC
Providence	449.225	-	WA1TAQ	oelr	Quahaug
Scituate	447.525	-	WA1TAQ	oelr	Quahaug
South County	443.350	+	WB1FDY	oelr	Quahaug
West Greenwich	448.675	-	N1FPH	o(ca) 107.2	N1FPH
Westerly	449.675	-	WY1M	o	WG1A
Woonsocket	442.150	+	WA1VFP	oe	WA1VFP

SOUTH CAROLINA-SOUTH DAKOTA

Location	Output	Input	Call	Notes	Sponsor
SOUTH CAROLINA					
Aiken	443.400	+	AC4WW	cet	
Charleston	444.300	+	N4MNH	oae	N4MNH
Charleston	444.950	+	KD4PBC	oel	
Clemson Univ	444.625	+	KD4KAO	o(ca)elt156.7	
Columbia	442.075	+	KC4GYM	oet156.7	NARC
Columbia	443.000	+	N4EOY	oIRB	N4EOY
Columbia	444.200	+	KF4GHC	o(ca)elt156.7	
Cowpens	443.625	+	KE4EAN	oae 136.5	KE4EAN
Easley/Sas Mtn	444.925	+	AC4RZ	o(ca)et 103.5	EASLEY RC
Florence	444.000	+	N4JJ	oe	FLO ARC
Fort Mill	443.475	+	WB4TWS	oae	SCARS
Gaffney	444.800	+	KN4RG	o	KN4RG
Greenville	442.250	+	KB4PQA	o(ca)eRB	
Greenwood	443.900	+	KE4ZIU	o(ca)et 107.2	GARS
Grnvle/Paris Mtn	443.350	+	ND4N	o(ca)	
Lancaster	444.100	+	N4MZL	oa	N4MZL
Laurens	443.775	+	KB4YF	oet141.3	KB4YF
Mountain Rest	442.775	+	AE4PZ	oet162.2	
Myb Bch/Brksvil	444.525	+	N4LV	o	
Myb Bch/Conway	444.675	+	W4GS	oae	GSARC
Myrtle Beach	444.575	+	W4GS	o	
North Charleston	444.600	+	KC4UDD	oae	KC4OOZ
Orangeburg	444.975	+	WM3O	oae	EARS
Pickns/Csrs Hd #	442.400	+	WB4QHF	ot127.3	PC RG
Rky Rdg/ Wallace #	447.050	-	KA4ABW	o	
Summerville	442.300	+	KC4OOZ	ceRBt	
Summerville	443.800	+	WA4HNK	o	WA4HNK
Sumter	444.150	+	KQ7E	o(ca)ez RBt123.0	SARA
Sumter	444.500	+	K4GYR	o(ca)	
SOUTH DAKOTA					
STATEWIDE					
Statewide	442.700			SNP	
Statewide	443.325			SNP	
Statewide	443.700			SNP	
CENTRAL					
Mitchell	444.825	+	NØLCL	oa RB 103.5	NØLCL
EAST CENTRAL					
Brookings	444.050	+	NØVEK	o	NØVEK
Clear Lake	444.950	+	WAØYIN	ole 146.2	KØCVF
NORTHEAST					
Watertown	444.550	+	KBØLM	o 82.5	KBØLM
SOUTHEAST					
Sioux Falls	444.200	+	NØKAW	oa RB 82.5	NØKAW
Yankton	444.450	+	WØOJY	oe 146.2	PD ARC

510 420-450 MHz

SOUTH DAKOTA-TENNESSEE

Location	Output	Input	Call	Notes	Sponsor
WEST CENTRAL					
Rapid City	444.825	+	W0BLK	o 74.4	NQ0F
TENNESSEE					
Alamo	443.750	+	WB4EDS	ol	
Arnold A.F.B.	443.950	+	KC4FV	oe	WARC
Atoka	442.700	+	KE4ZBI	o	KC4SBK
Bartlett	443.700	+	WA4DOR	ot107.2	
Bartlett	444.250	+	WA4PAJ	o	
Bethpage	442.200	+	KC4YCR	o	TVARN
Bluff City	444.725	+	WB4RAV	oe	
Bristol/Hlstrn Mtn	444.500	+	K4JP	oa	K4JP
Brownsville	444.200	+	KB4YTU	o(ca)l	
Brownsville	444.450	+	KB4YTU		KB4YTU
Chatt/Montlak	444.875	+	KD4UWA	o(ca)et 136.5	KD4UWA
Chattanooga	442.150	+	WJ9J	oaezIRB	WJ8J
Chattanooga	442.325	+	N4JSR	o	
Chattanooga	443.900	+	KD4HII	c(ca)et	
Chattanooga	444.100	+	W4AM	oa	CARC
Clarksville	444.325	+	WA4BZU	ot107.2	
Clarksville	444.950	+	KF4GP	oat167.9	
Cleveland	442.250	+	WD4DES	o	WD4DES
Cleveland	442.450	+	KD4NEB	oalt88.5	
Cleveland	444.275	+	W4GZX	oae	CARC
Collegedale	443.575	+	KA6UHV	o(ca)e	KA6UHV
Columbia	444.925	+	WA4AKM	ot107.2	K2GJY
Cookeville	442.300	+	N4UBR	oe	TVARN
Cookeville	444.550	+	NQ4Y	oalt107.2	UC ARS
Crossville	444.950	+	WB8EYJ	oelRBt 107.2	C RA
Cumberland City	443.400	+	WD4DBJ	c(ca)t	
Dayton	442.075	+	KN4VY	o(ca)ezRB	
Deason	443.350	+	WA4AWI	olt107.2	WA4AWI
Dover	444.925	+	N4VIH	o	SHARES
Eva	443.625	+	AD4QG	o(ca)ezl	
Franklin	443.850	+	N4ULM	o	
Franklin	444.725	+	WA4AKM	olt107.2	K2GJY
Gallatin	442.600	+	N4SSB	oelt107.2	TVARN
Gallatin	444.000	+	WD4BKY	oelt 107.2	50MUG GRP
Gallatin	444.350	+	WD4BKY	o(ca)lt114.8	
Gallatin	444.450	+	WD4KWP	oalt107.2	
Gallatin	444.775	+	WA4AKM	olt107.2	K2GJY
Gatibg/Cove Mtn	443.300	+	WA4KJH	ol	
Gray	442.200	+	WD4SBX	ot100.0	WD4SBX
Greenbrier	444.250	+	WQ4E	o	WQ4E
Greeneville	444.650	+	WB4NKM	ot100.0	WB4NKM
Grnvle/Vking Mtn	443.200	+	KB4UG	o(ca)RB	
Harriman	442.875	+	KC4WHL	oat136.5	
Harriman	444.025	+	KC4WHL	olRB	
Henderson	442.275	+	KE4PFW	o	KE4PFW
Henderson	444.750	+	K4TC	ct	CD

TENNESSEE

Location	Output	Input	Call	Notes	Sponsor
Jackson	442.800	+	WB4EPG	oae	WB4EPG
Jackson	444.875	+	WB7BOX	c(ca)zRBIt	
Jamestown	443.625	+	KC4MJN	ot100.0	FC ARC
Jasper	442.050	+	KD4XV	o	SVARC
Jefferson City	444.625	+	KD4TUD	c(ca)zt	
Johnson City	444.100	+	KE4FH	o	KE4FH
Johnson City/Hol	442.050	+	WB4SQC	cezt	WB4SQC
Knoxville	442.500	+	WB4HAP	o	
Knoxville	443.075	+	KA4AZQ	oet100.0	N4UAG
Knoxville	444.175	+	KC4NNN	caet	
Knoxville	444.300	+	WB4GBI	o	WB4GBI
Knoxville	444.425	+	KC4NNN	caet	KC4NNN
Knoxville	444.500	+	KB4KSL	oa	
Knoxville	444.525	+	KD4IBW	oe	KD4IBW
Knoxville/Eng Mtn	444.600	+	WB4HAP	o	WB4HAP+
Knoxville/Rack	444.575	+	W4BBB	oeIRBt 100.0	W4BBB
Lafayette	444.125	+	KC4ECD	oRBt 107.2	KC4ECD
Lafollette	443.700	+	KB4OTK	oe	KB4OTK
Lake City	442.800	+	WD4LUR	oe	WD4LUR
Lebanon	443.275	+	WA4AWI	oelt107.2	
Lebanon	443.575	+	W4LYR	ot100.0	
Lebanon	444.275	+	WA4AXH	ct	WCUHFC
Maryville	444.075	+	KC4PDQ	oaezRB	
McEwen	443.925	+	KE4KNZ	c(ca)et	
McKenzie	443.875	+	KD4KPV	oa	KD4KPV
McMinnville	444.850	+	WD4MWQ	c(ca)t	WD4MWQ
McNairy	444.550	+	NU5O	oelt107.2	VOLNET
Medina	442.050	+	WA4BJY	oal	
Memphis	442.625	+	WB4EPG	o	
Memphis	442.825	+	WF4G	o	
Memphis	443.000	448.800	WA4KOG		TRI STATE
Memphis	443.000	+	W4ZJM	oet star/#	W4ZJM
Memphis	443.100	+	KA4JXT	ot107.2	MEGA SYS
Memphis	443.200	+	W4BS	o	DELTA ARC
Memphis	443.400	+	WA4QWW	oa	
Memphis	443.950	+	N4NBC	c(ca)e RBt	ECAMS
Memphis	443.975	+	KAØBRN	calt	MIDSOUTH
Memphis	444.000	+	WA4ETE	ot107.2	
Memphis	444.025	+	K4RDK	o	
Memphis	444.100	+	KA4JXT	c(ca)RBt	MEGA SYS
Memphis	444.125	+	KA4JXT	cet	MEGA SYS
Memphis	444.175	+	W2GLJ	oa	W2GLJ
Memphis	444.400	+	WA4KOG	o	WA4KOG
Memphis	444.500	+	N4WAH	c(ca)et	N4WAH
Memphis	444.600	+	KØJXI	o	
Memphis	444.800	+	KØJXI	o	
Memphis	444.850	+	K7AG	oezt107.2	
Memphis	444.950	+	WB4NNE		UofT ARC
Mmphs/Adms Mk	444.825	+	K5FC	o	FEDEX ARC

512 420-450 MHz

TENNESSEE-TEXAS

Location	Output	Input	Call	Notes	Sponsor
Milan	442.100	+	WD4PAX	o	
Morristown	444.200	+	KA4NEX	o	
Morristown	444.975	+	KD4LP	ct	KD4LP
Morristown #	444.800	+	KD4LP	oae	KD4LP
Nashville	444.050	+	N4PYI	ot107.2	N4PYI
Nashville	444.150	+	WB4NTM	catl	
Nashville	444.200	+	N4ARK	cezt	
Nashville	444.225	+	N4ARK	oelt107.2	N4ARK
Nashville	444.300	+	WA4BZU	ot107.2	
Nashville	444.525	+	WA4BGK	ot107.2	WA4BGK
Nashville	444.575	+	WA4WCK	ct	WA4WCK
Nashville	444.625	+	N4TK	o(ca)t 107.2	S.O.T.S.
Nashville	444.675	+	WA4PCD	c(ca)IRBt	WA4PCD
Nashville	444.875	+	WA4AKM	ot107.2	K2GJY
Nashville	444.975	+	WA4AKM	o(ca)IRBt	107.2
Nashville #	443.050	+	WB4PUB	o(ca)et 107.2	WB4PUB
New Deal	442.900	+	N4SSB	oet107.2	TVARN
Nolensville	443.650	+	WA4AXH	ct	WA4AXH
Oak Ridge	444.400	+	K4EAJ	ol	
Oakfield	442.200	+	WA4BJY	c(ca)tl	WA4BJY
Oneida	442.825	+	KT4PN	o(ca)ez	RB
Paris	443.675	+	AD4LR	oa	HCARC
Paris/Grove HI	443.500	+	WA4WKS	o	
Pigeon Forge	444.350	+	KD4CLA	cRBIt	KD4CLA
Pinson	442.900	+	KD4GCT	oe	KD4GCT
Prospect	444.600	+	WA4AUX	ot118.8	WA4AUX
Ramer	444.900	+	WB4MMI	cet	WB4MMI
Rockwood	443.975	+	KA4WJS	o	KA4WJS
Rckwood/Ozone	442.225	+	WJ9J	o(ca)zIRB	
Rogersville	443.350	+	KT4PL	ct	KT4PL
Sevierville	443.500	+	KD4CWB	caet	
Sevierville	443.675	+	KD4IBW	oeIRBt	100.0
Sevierville	444.000	+	KD4CWB	o	
Seymour	443.800	+	KA4AZQ	o	KD4CWB
Shelbyville	442.700	+	WA4PZN	c(ca)elt	
Shelbyville	443.825	+	KC4KRM	o	KC4RSR
Short Mt/Murfree	444.650	+	N4OYS	ot107.2	N4OYS
Smithville	444.825	+	N4PYI	ot107.2	K2GJY
Soddy Daisy	444.450	+	WJ9J	o(ca)e zaIRB	WJ9J
Spencer	443.775	+	KA4MHJ	caetz	
Watertown	444.400	+	KD4EHL	ot100.0	KD4EHL
Watertown	444.900	+	W4LYR	o(ca)t100.0	
TEXAS					
Abernathy	444.400	+	WB5BRY	o118.8	CRRC
Abilene	443.500	+	WB5FBJ	c	
Abilene	444.175	+	KJ5BV	o123.0	CPARC
Abilene	444.250	+	N5TEQ	o88.5	CPARC
Abilene	444.500	+	WB5VIH	oaz91.5	
Abilene	444.750	+	KB5GAR	c	

Location	Output	Input	Call	Notes	Sponsor
Abilene	445.250	445.250	KJ5BV	o162.2	SWLS
Acklery	444.625	+	KK5OR	o162.2	
Addison	443.425	+	N5GRK	c	
Adobe Walls	443.800	+	N5SIX	ol	PAL
Alamo	444.100	+	KC5NLO	o114.8	
Aledo	443.900	+	K5RHV	o100.0	
Alice	444.000	+	K5DYY	c	
Alice	444.500	+	K5DYY	c	
Allen	441.775	+	N5WXU	o114.8	
Allen	442.550	+	WB5WPA	ox6x2	
Alpine	443.000	+	N5DO	o	BBARC
Alpine	444.000	+	WB5MPX	oaelz88.5	ARC
Alpine	444.975	+	WB5MPX	port	ARC
Alvin	441.975	+	N5MJW	o	
Alvin	442.200	+	KA5QDG	o(ca)	
Alvin	442.775	+	KA9JLM	o(ca)	ALVIN
Amarillo	443.400	+	KB5LPM	ot	
Amarillo	443.650	+	WC5Y	ol	CRI
Amarillo	444.200	+	N5LTZ	o88.5	CRI
Amarillo	444.475	+	W5WX	c	PARC
Anahuac	441.725	+	KD5MS	o103.5	
Andrews	443.825	+	N5NOM	o162.2	
Andrews	444.925	+	KB5MBK	o146.2	
Angleton	442.950	+	WA5JYK	o203.5	
Argyle	443.550	+	WB5NDJ	o110.9	
Arlington	441.350	+	N5XBM	o103.5	
Arlington	441.875	+	N5XNQ	ol110.9	
Arlington	443.400	+	WD5ENJ	ol110.9	
Arlington	443.625	+	N5ECG	ol110.9	
Arlington	443.775	+	WS5J	ol110.9	
Arlington	443.850	+	WA5VHU	c	
Arlington	444.200	+	K5SLD	o110.9	AARC
Arlington	444.375	+	N5GRK	c	
Arlington	445.000	+	WB5EPI	SHUTTLE	
Athens	443.300	+	KF5WT		
Atlanta	443.300	+	K5HCM	o	
Austin	441.600	+	WA2FXZ	(ca)100.0	
Austin	441.800	+	WA2FXZ	c	
Austin	441.975	+	KA9LAY	o(ca)97.4	
Austin	442.050	+	KB5AVA		
Austin	442.150	+	AA5PB	o88.5	
Austin	442.200	+	K5MW	o	
Austin	442.400	+	K5HGB	o	
Austin	442.825	+	WD5BQH	o(ca)l	
Austin	443.925	+	KD5EZ	c	
Austin	443.950	+	KD5EZ	c	
Austin	444.000	+	WB5PCV	ol	
Austin	444.100	+	WA5ESR	o	ARO
Austin	444.200	+	WB5HNC	c	
Austin	444.325	+	KC5OHD	o(ca)	MARC
Austin	444.575	+	WB5ICB	c	
Austin	444.600	+	W3MRC	o	3M ARC
Austin	444.775	+	AA5R	o(ca)	

TEXAS

Location	Output	Input	Call	Notes	Sponsor
Austin	444.850	+	WD5EGC	oa	
Austin	444.950	+	KA5GMG	c	
Austin	444.975	+	K5MYX	162.2	
Azle	441.725	+	N5RES	o	
Azle	442.150	+	AA5JZ	o	
Baird	443.925	+	KG5NW	c	
Balmorea	442.700	+	KB5MWW	o191.5	BEAN
Bastrop	443.750	+	W5QXH	A	BCARC
Baytown	442.800	+	N5JNN	oe	
Baytown	443.800	+	WA5JDI	c	BCDG
Baytown	443.875	+	N5XUV	o103.5	HCTA
Baytown	444.975	+	N5JNN	oela203.5	
Beaumont	442.275	+	N5DNG	oer107.2	
Beaumont	444.500	+	WB5ITT	c	EARS
Beaumont	444.500	+	WB5ITT	c	EARS
Beaumont	444.700	+	W5KWA	o107.2	
Bedford	442.300	+	KA5SYL	o	
Bedford	442.825	+	WI5S	o	
Bedford	444.700	+	KE5QW	o110.9	
Bellare	441.825	+	AK5G	c	
Bellville	444.875	+	W5ALG	o	
Benbrook	441.625	+	K5SXX	c	BBRC
Big Spring	442.100	+	KE5PL	ole162.2	WTXC
Big Spring	443.350	+	N5BTJ	o156.7	
Big Spring	443.950	+	KE5PL	c	
Bianco	443.975	+	WA5JEC	c	INTERTIE
Boerne	444.750	+	W5VEO	ol	SWLS
Boerne	444.900	+	W5VEO	o123.0	
Borger	444.600	+	WB5ZDK	o141.3	
Bowie	442.450	+	KA5PQK	ol156.7	
Boyd	444.825	+	W5OYS	o110.9	
Bracketville	443.625	+	WB5TZJ	c	INTERTIE
Brenham	443.250	+	WB5FOD	o103.5	
Brenham	444.900	+	W5TZ	o(ca)ep	
Bridge City	443.850	+	W5SSV	c	EARS
Brownfield	444.825	+	W5HFT	o	
Brownsville	444.600	+	N5SMH	o114.8	STARS
Brownsville	444.850	+	WD5KBZ	o114.8	STARS
Brownwood	444.700	+	KG5LT	oaet	3 M ARC
Bryan	441.500	+	KB5VAW	o(ca)	P.B.R.
Bryan	443.200	+	KB5VAW	ot	PBR
Buchanan Dam	444.275	+	WA5PJE	o	
Buda	443.650	+	WB5UUT	c	
Buda	444.225	+	N5SBH	o(ca)114.8	
Burkburnett	444.500	+	K7CMH	o192.8	BURKRGR
Burkburnett	444.800	+	N5MJX	o192.8	
Canton	441.675	+	K5PD		
Canton	442.325	+	N5LLH	o110.9	
Canutillo	442.950	+	N5ZRF	ol100.0	AMIGO
Carrollton	441.625	+	KC5OA	c	
Carrollton	442.250	+	K4TTT	o(ca)110.9	
Carrollton	442.475	+	WO5E	c	
Carrollton	442.650	+	N5MJQ	o110.9	Metrocarc

Location	Output	Input	Call	Notes	Sponsor
Carrollton	442.875	+	N5GRK	c	
Carrollton	444.450	+	K5MW	o107.2	
Carrollton	444.875	+	N5ECY	c	MOTDFW ARC
Carthage	444.800	+	KA5HSA	o151.4	
Cedar Hill	441.975	+	KB5NSL	c100.0	
Cedar Hill	442.400	+	WB5YUV	c	SBE
Cedar Hill	443.500	+	WA5ZRQ	c	
Cedar Hill	443.725	+	AA5EY	o110.9	
Cedar Hill	444.500	+	K2BSA	o	SWDCARC
Cedar Hill	444.950	+	N5SHC	(ca)	
Cedar Park	444.650	+	WA4CJC		
Centerville	443.675	+	WB5YUV	c	
Channelview	441.650	+	WA5NWN		
Christine	443.775	+	KA5PSS	el	
Clear Lake	442.750	+	KA5GLX	oae103.5	CLARC
Cleburne	444.575	+	AA5PH	o88.5	
Cleveland	444.650	+	KB5NX	o	
Clute	441.850	+	N5VSQ	oa103.5	
Clute	444.575	+	WC3J	o103.5	
Clute	444.725	+	KB5HII	o103.5	
Clute	444.900	+	WB5AHN	o	UHF CLUB
Coleman	444.300	+	N5RMO	oae94.8	CARC
College Station	443.625	+	W6TRO	c	
College Station	444.200	+	KC5HHN	o	
College Station	444.550	+	WA5ZQS	oa127.3	
Colleyville	441.900	+	WD5JJQ	o110.9	
Colleyville	444.750	+	N5SVZ	c	
Collinsville	442.100	+	N5IUF	c	
Collinsville	444.575	+	N5GRK	c	
Colorado City	443.450	+	N5IJD	o	
Comanche	442.275	+	WD5GIC	oel110.9	NTRA
Conroe	442.050	+	WD5CFJ	c	
Conroe	442.150	+	N5HGL	c	
Conroe	442.175	+	N5HGL	c	
Conroe	442.250	+	WB5DGR	oa103.5	
Conroe	444.425	+	KB5HII	o1203.5	
Conroe	444.800	+	WB5ITT	c	
Coppell	441.600	+	KA1CWM	oae107.2	
Coppell	441.800	+	KA1CWM	oae107.2	
Coppell	444.225	+	KA1CWM	oae107.2	
Copperas Cove	443.325	+	KC5OYL	o	CRA
Corpus Christi	442.600	+	N5IUT	o162.2	LYNX
Corpus Christi	443.700	+	WA2MCT	c	
Corpus Christi	443.925	+	W5MS		CCARC
Corpus Christi	443.950	+	KA5LZG	o94.8	INTERTIE
Corpus Christi	444.100	+	N5AHD	o	
Corpus Christi	444.200	+	N5DNT	o123.0	
Corpus Christi	444.300	+	WB5YPE	o	
Corpus Christi	444.400	+	KA5LZG	oe	STARC
Corpus Christi	444.900	+	N5DNT	oe	
Corsicana	442.725	+	W5ZNN	o110.9	
Cotton Patch	441.950	+	KA5PSS	c	

516 420-450 MHz

TEXAS

Location	Output	Input	Call	Notes	Sponsor
Crosby	442.725	+	KJ5MA	o103.5	
Crosby	443.250	+	KB5NNP	o162.2	SHELDON
Crosby	444.125	+	KB5NNP	o103.5	
Crosby	444.225	+	KJ5MA	o103.5	
Crowley	444.975	+	WB5IDM	o(ca)100.0	
Cuero	442.025	+	N5FNG	o103.5	
Daingerfield	444.925	+	N5ETE		ETARC
Dallas	441.550	+	KG5LL	bi	
Dallas	441.925	+	WB5FWK	c	
Dallas	441.975	+	KN5X	o103.5	
Dallas	442.000	+	WB5UHO	c	
Dallas	442.050	+	WA5HTT	c	
Dallas	442.075	+	N5IAG	o(ca) 110.9	DCREACT
Dallas	442.100	+	WA5EHA		
Dallas	442.150	+	N5BFG	o	
Dallas	442.275	+	N5GAR		TRN
Dallas	442.350	+	KF5TU	o	PAGER
Dallas	442.425	+	W5FC	o	DARC
Dallas	442.475	+	WO5E	c	
Dallas	442.500	+	WB5JBP	110.9	SWRSOC
Dallas	442.575	+	WD5BOR	o	
Dallas	442.625	+	KC5NQ	o(ca)110.9	
Dallas	442.750	+	KA5AJB	o	SHRINERS
Dallas	442.925	+	WA5ZZT	o110.9	
Dallas	442.975	+	N5DZS	c	
Dallas	443.000	+	N5DA	o110.9	NTRN
Dallas	443.025	+	N5DA	o	
Dallas	443.250	+	N5NNB	o	
Dallas	443.350	+	WD5EEH	o(ca)110.9	
Dallas	443.450	+	N5LLI	o(ca)110.9	
Dallas	443.475	+	K5ZCO	o110.9	
Dallas	443.575	+	WB5TCD	ol	
Dallas	443.825	+	WA5WWH	o103.5	
Dallas	443.950	+	N5MP	c	
Dallas	444.000	+	K5PC	o110.9	DRASSN
Dallas	444.075	+	K5MET	c	
Dallas	444.150	+	N5IUF	c	
Dallas	444.650	+	K5AU	c	DART
Dallas	444.725	+	K5HJ		
Dallas	444.775	+	N5UOW	c	
Dallas	444.850	+	KC5CBX	c	TUARC
Dallas	444.925	+	K5JOI	or110.9	
Davy	443.125	+	WA5LNL	ol	
Dayton	442.400	+	N5TNS	o(ca) 146.2	DART
Dayton	444.850	+	N5JNN	c	
Decatur	444.400	+	KA5PQK	ol156.7	
Del Rio	443.500	+	WB5TZJ	c	INTERTIE
Denton	441.675	+	N5GEJ	o123.0	
Denton	443.525	+	WB6IRL	o	
Denton	444.050	+	W5NGU	oa	DCARA
Devers	442.575	+	KA5QDG	o114.8	

Location	Output	Input	Call	Notes	Sponsor
Devers	443,500	+	WJ5B	o	
Devine	443,900	+	WB5LJZ	c	
Dickinson	443,400	+	K5CA	o131.8	OEM
Doss	442,300	+	W5RP	o1162.2	HOTROCS
Double Mtn	443,700	+	KG5NW	c	
Driftwood	444,425	+	N5HYR	o	
Dripping Spr	444,725	+	KD5RE	o(ca)e	
Eastland	444,800	+	KB5WB	o	
Edgewood	444,200	+	W5EY	o136.5	
Edinburg	443,725	+	N9DBX	o(ca)114.8	
Edna	443,075	+	A15E	o103.5	
Egan	443,750	+	N5VZE	o1e1	NTCS/NTSC
El Campo	442,275	+	WB5UGT	o103.5	
El Campo	442,525	+	N5FNG	o1103.5	
El Campo	444,075	+	W45EUJ		
El Paso	441,700	+	N5ZFF	o2100.0	
El Paso	442,125	+	K5KKO	o1100.0	
El Paso	442,250	+	K5WPH	o1100.0	SCARC
El Paso	442,550	+	N5GHO	o100.0	
El Paso	442,825	+	KB5YT	o100.0	
El Paso	443,375	+	N6TOC	o(ca)1b	SCARC
El Paso	443,400	+	K5WPH	o1100.0	
El Paso	443,800	+	W45HLO	o1100.0	
El Paso	444,200	+	KC5PXD	o21100.0	WTRA
Elmendorf	442,000	+	KJ5YK	ea	
Eules	442,900	+	K5QA	c	
Eustace	443,150	+	KB5CCA	o	
Farmers Branch	441,825	+	KC5JF	o(ca)100.0	
Fort Davis	444,900	+	N5HYD	o(ca)	
Fort Stockton	442,800	+	KB5MWW	o1162.2	BEAN
Fort Stockton	443,850	+	WB5YHC	o(ca)e	
Fort Worth	441,525	+	N5SUU	o110.9	
Fort Worth	442,125	+	K45GFH	o156.7	
Fort Worth	442,200	+	WM5U	o(ca)	LMBARC
Fort Worth	442,225	+	N5XED	o(ca)110.9	
Fort Worth	442,325	+	A45WJ	o110.9	FWISD
Fort Worth	442,375	+	N5AUX	o21110.9	
Fort Worth	443,050	+	WD5GIC	o110.9	NTARA
Fort Worth	443,100	+	WB2DYB	o141.3	
Fort Worth	443,150	+	N5PMB	o110.9	
Fort Worth	443,925	+	K5SXX	c	
Fort Worth	443,975	+	WB5WRR	c	FW440
Fort Worth	444,100	+	W45YVC	o110.9	VHFFM
Fort Worth	444,300	+	K9MK	c	
Fort Worth	444,525	+	WB5JHR	o(ca)1	
Fort Worth	444,600	+	N5HKA	c	
Fort Worth	444,625	+	W45OYK		
Fort Worth	444,675	+	N5GRX	o1RB	
Fort Worth	444,900	+	KC5IC	o	33 GROUP
Frankell	444,725	+	KC4HHO	o110.9	
Frisco	443,700	+	W5VUV	o1p110.9	
Gainsville	442,775	+	WB5FHI	o110.9	CCOARC

TEXAS

Location	Output	Input	Call	Notes	Sponsor
Gainsville	443.125	+	K5AGG	o100.0	
Galveston	442.700	+	KC5QMX	o	
Galveston	443.125	+	N5KIT	c	G.U.L.L.
Galveston	444.950	+	WB5BMB	c	
Garden City	442.900	+	KB5MWW	o191.5	BEAN
Garland	441.725	+	KD5IN	o100.0	
Garland	442.700	+	K5QHD	o	GARARC
Gary	442.125	+	AA5HF	o	
Georgetown	441.500	+	K5MW	rb	
Giddings	442.575	+	N5MZQ	o	
Glass Mtn	443.650	+	W5QMU	c	INTERTIE
Glen Rose	441.700	+	WB3FYV	o136.5	
Glen Rose	442.025	+	WD5GIC	o(ca) 110.9	NTARA
Gonzales	443.150	+	KC5JNT	o	
Granbury	441.925	+	K5JR	o110.9	
Granbury	442.575	+	WD5GIC	o(ca) 110.9	NTARA
Granbury	443.175	+	N5SCC		
Granger	442.950	+	K5MYY	o	
Grangerland	444.075	+	N5QBX		
Grangerland	444.700	+	KC5DAQ	o(ca) 151.4	H.A.R.S.
Grapevine	443.875	+	K15UB	o	GRAPARC
Greenville	441.600	+	W5ZIT	o100.0	GVL RPTR
Greenville	443.900	+	W5ZIT	o71.9	
Gruver	442.000	+	KY5C	ole146.2	CRI
Harlingen	443.600	+	KC5SZX	o(ca) 114.8	GCRA
Harlingen	444.275	+	WD5KBZ	o114.8	STARS
Harlingen	444.375	+	KC5MAH		
Harlingen	444.550	+	WD5ADC	o114.8	STARS
Harlingen	444.975	+	WD5KBZ	oae 114.8	STARS
Haskell	444.700	+	KG5NW	o91.5	
Haslett	444.325	+	K9MK	c	
Haslett	444.475	+	N5GRK	c	
Helotes	442.425	+	KC5SKG	c	
Henly	444.675	+	W5IZN	o	
Henrietta	444.725	+	K5REJ	o192.8	CCARC
Houston	441.500	+	N5TZV	o(ca)t	
Houston	441.600	+	KC5TCT	o103.5	
Houston	441.675	+	KE5DW	o146.2	B.C.A.R.C.
Houston	442.000	+	NT5D	o103.5	
Houston	442.075	+	KG5CB	c	
Houston	442.125	+	N5VCX	o103.5	
Houston	442.225	+	KB5FLX	o(ca)179.9	
Houston	442.450	+	N5FQS	o	
Houston	442.500	+	WA5F	o(ca) 123.0	RACFE
Houston	442.850	+	W5AVI	c	
Houston	442.900	+	W5ALG	o(ca)146.2	
Houston	442.925	+	KB5IAM	o103.5	HCTA
Houston	443.050	+	WB5RDK	c	

Location	Output	Input	Call	Notes	Sponsor
Houston	443.075	+	KC5MPJ	o127.3	
Houston	443.100	+	K5IHK	o203.5	
Houston	443.175	+	KB5IAM	o186.2	HCTA
Houston	443.200	+	WB5P	o(ca)e	
Houston	443.225	+	N5UWE	c	
Houston	443.325	+	KB5GMJ	c	
Houston	443.375	+	KF5ZL	o	HCCD
Houston	443.575	+	KB5IAM	o103.5	HCTA
Houston	443.600	+	WA5FCL	o	M7RC
Houston	443.650	+	KD5XA	c	
Houston	443.725	+	KB5TFE	o103.5	
Houston	443.750	+	KB5TFE	c	
Houston	443.825	+	WB5UGT	o103.5	
Houston	443.900	+	WD5BDX	o103.5	
Houston	443.900	+	WD5BDX	o103.5	
Houston	444.100	+	K5VMX	oe151.4	
Houston	444.175	+	WB5DGR	o	
Houston	444.250	+	WD5KCX	c	
Houston	444.275	+	KJ5AZ	o103.5	
Houston	444.300	+	N5XWD	c	
Houston	444.325	+	KB5OVJ	c	
Houston	444.375	+	KA5AKG	o103.5	
Houston	444.400	+	WD5BQN	o	ECHO
Houston	444.425	+	WB5UGT	o103.5	
Houston	444.450	+	K5WH	ot	COMPAQ
Houston	444.475	+	KC5GB	oa103.5	
Houston	444.500	+	WB5CEM	o	
Houston	444.550	+	KC5OBT	o123.0	
Houston	444.625	+	WB5WOW	o127.3	
Houston	444.725	+	WB5UGT	o1203.5	
Houston	444.775	+	KB5HSP	o	
Houston/South	441.525	+	N5TZV	c	
Humble	443.550	+	N5LJV	c	
Huntsville	443.700	+	KE5ZW	c	
Huntsville	443.775	+	KE5ZW	o(ca) 123.0	TGTOAR
Huntsville	443.975	+	WJ5B	c	
Hurst	442.850	+	K5KKS	o	
Idalou	443.000	+	N5TYI	o67.0	
Irving	442.525	+	N5FTF	o110.9	
Irving	442.675	+	WA5CKF	oa110.9	IRVINGRC
Irving	443.175	+	NT5J	o110.9	
Irving	444.800	+	AL7HH	o(ca)110.9	
Jasper	442.200	+	K5PFE	ol	
Jasper	444.550	+	K5PFE	o	LAARC
Joshua	444.125	+	N5OAN	oe88.5	JCARC
Katy	442.350	+	WD8RZA	o	
Katy	442.825	+	KD5BN	o	
Keene	443.125	+	KA5ZYQ	o	
Keller	443.300	+	N5ABV	o	ERG
Keller	444.025	+	WB5TVI	ol110.9	
King Mtn	442.600	+	KB5MBK	ol146.2	
King Mtn	443.925	+	KE5PL	c	
Kingwood	444.825	+	WØVT	o(ca)103.5	

520 420-450 MHz

TEXAS

Location	Output	Input	Call	Notes	Sponsor
Kyle	444.375	+	K5JNW	o	
La Grange	443.700	+	WD5IYT	c	
Lake Jackson	441.575	+	KC5MIW	oa103.5	
Lakeway	444.400	+	WB5PCV	o	
Lamesa	442.700	+	KB5SFI	ol162.2	BEAN
Lamesa	443.500	+	KE5PL	c	
Lamesa	444.950	+	N5SVF	o100.0	
Lampasas	444.875	+	KB5SXV	oe88.5	
Laport	444.025	+	N5JNN	c	
Laredo	442.700	+	N5LNU	o	RRGRC
League City	442.875	+	N5JJY	c	
Leon Valley	444.800	+	KC5BGK	o203.5	
Levelland	441.500	+	KB5STL	oa67.0	
Levelland	442.000	+	N5SOU	oaRB67.0	
Levelland	444.300	+	KB5AJA	oal	
Levelland	444.375	+	WA5TBB	ol162.2	
Liberty Hill	444.250	+	WB5UOJ	c	
Little Elm	444.350	+	WA5YST	ot	
Littlefield	444.850	+	WA5TBB	ol162.2	
Livingston	442.300	+	WA5QLE	o146.2	
Llano	443.500	+	K5FOG	c	
Lockhart	444.300	+	WB5UGT	o	SALTGRSS
Lubbock	443.925	+	WA5TBB	c	
Lubbock	443.950	+	WB5R	ol	TTARC
Lubbock	444.000	+	WB5BRY	ole118.8	CRRC
Lubbock	444.500	+	WB5BRY	oe118.8	CRRC
Lubbock	444.700	+	N5RAN	oa67.0	
Lubbock	444.900	+	WB5RVV	oa118.8	
Lubbock	444.975	+	WA5TBB	ol162.2	
Lucas	442.950	+	K5VOU	c	
Lufkin	444.975	+	W5IRP	o	
Magnolia	441.600	+	KB5FLX	o(ca)179.9	
Mansfield	444.550	+	KY5Q	c	
Manvel	441.875	+	K5DGS	o114.8	
Manvel	443.425	+	N5LSQ	o103.5	
Marathon	443.500	+	KE5PL	c	
Markham	444.700	+	WA5SNL	o146.2	MAT ARC
Marlin	441.675	+	KB5UUT		
McAllen	444.300	+	K5TSQ	o114.8	STARS
McElroy Mtn	442.400	+	KB5MWW	ol146.2	BEAN
McElroy Mtn	443.950	+	W5QMU	c	
McFaddin	443.425	+	N5FNG	o103.5	
McKinney	442.025	+	WB5UHO	c	
McKinney	442.200	+	KJ5IX	o151.4	
McKinney	443.275	+	N5MRG	c	NTRS
Mesquite	443.375	+	N5AIB	oer162.2	
Mesquite	444.425	+	KA5PQK	ol156.7	
Midland	441.700	+	W5QGG	o	MARC
Midland	442.200	+	WB5RXA	ol162.2	SWLS
Midland	443.400	+	KB5MWW	o	BEAN
Midland	443.625	+	KE5PL	c	
Midland	443.975	+	KE5PL	c	
Midland	444.200	+	W5QGG	o	MARC
Midland	444.400	+	KE5WM	o(ca)el px Exp	+WTX220 ASN

Location	Output	Input	Call	Notes	Sponsor
Mineral	442.500	+	NSUT	0156.7	WOPNET
Mirando City	443.000	+	KE5NL	oi	
Missouri City	443.925	+	W5YIT	c	
Missouri City	444.000	+	W5XC	o	
Missouri City	444.150	+	W5XC	0103.5	CYPRESS
Missouri City	444.200	+	W5HJL	0e114.8	
Missouri City	444.600	+	W5LQG	071.9	
Monahans	441.500	+	NS5OR	0(ca)162.2	
Moody	444.700	+	NS5OR	0162.2	
Moody	443.925	+	NSFL	c	
Moody	444.475	+	AA5RT	0141.3	SV70RC
Mound Creek	441.925	+	KA5PSS	c	
MT Pleasant	442.100	+	KA5FGJ	ii	RAILS
MT Pleasant	444.950	+	WA5JYZ	0151.4	ETXARC
Mulshoe	444.925	+	KB5UOS	o	
Murphy	441.700	+	AA5BS	c	
N Richland His	441.750	+	NS1WL	0100.0	
N Richland His	442.600	+	NS5HW	o	
N Richland His	442.775	+	NSABV	o	
N Richland His	443.600	+	WSURH	0110.9	
Nacogdoches	441.750	+	KB5UGA	0a0103.5	
New Braunfels	443.500	+	KA5PSS	i	
New Braunfels	443.850	+	WD5GQT	o	
New Waverly	442.700	+	KA5AIR	0162.2	
Notrees	442.500	+	NS5OR	0162.2	WTXC
Notrees	443.700	+	NS5OR	c	
Notrees	444.050	+	NS5OR	0171.9	ZIA
Notrees	444.600	+	KB5MBK	0146.2	
Odem	443.500	+	KA5LZG	oi	INTERTIE
Odessa	441.900	+	NS5MW	0173.8	
Odessa	442.300	+	KB5MWW	0191.5	BEAN
Odessa	443.100	+	7A5REL	0141.3	
Odessa	443.650	+	NS5XOX	c	
Odessa	444.100	+	NS5OR	0e162.2	WTXC
Odessa	444.150	+	WA5VYK	0203.5	
Odessa	444.425	+	KC5QHE	o	WTARC
Odessa	444.675	+	NS5XOX	01162.2	SWLS
Odessa	444.875	+	KL7GNW	0a1136.5	
Onalaska	443.025	+	NS5ENH	067.0	
Palestine	442.375	+	KJ5DS	o	
Pandale	443.925	+	NS5UFV	c	
Paradise	441.925	+	KJ5HO	0173.8	
Paris	444.500	+	N4RAP	0114.8	RAILS
Paris	444.625	+	KB5YBP	1114.8	RAILS
Pasadena	442.300	+	WA5KVS	0e103.5	
Pasadena	442.375	+	WA5LOR	0100.0	
Pasadena	442.625	+	WB5UBG	o	
Pasadena	443.450	+	WB5ZMY	0114.8	PASADENA
Pasadena	441.625	+	WB5TSN	0167.9	PEARLAND
Pearland	441.950	+	NS5QJE	0167.9	
Pearland	442.600	+	WB5UBG	o	
Pearland	443.525	+	KA5AAW	0103.5	
Pearsall	444.975	+	KA5OHJ	oi	
Pecos	444.250	+	NS5OHK	oi	

522 420-450 MHz

TEXAS

Location	Output	Input	Call	Notes	Sponsor
Pflugerville	441.825	+	KC5CFU	o	
Plainview	444.800	+	N5IQX	o162.2RbWx	
Plano	442.450	+	WB4MWW	olt	
Plano	443.650	+	N5AC	c	
Plano	444.175	+	WB5SUF	c	
Plano	444.250	+	K5VOU	o	PARK
Port Bolivar	443.950	+	K5ZC	c	
Port Lavaca	442.675	+	W5KTC	o103.5	PLARC
Port O'Connor	444.325	+	WA5JYK	oa103.5	
Quinlan	442.775	+	KB5VKC	o88.5	
Ranger	443.675	+	N5FL	c	
Ransom Canyon	444.875	+	N5YBW	o	
Raymondville	444.925	+	K5RAV	o114.8	STARS
Red Rock	444.825	+	KB5YKJ	114.8	
Redrock	444.625	+	KC5FZP	oa	
Refugio	443.875	+	KG5DF	o103.5	
Rhame	441.950	+	KJ5VR	c	
Richardson	441.500	+	WQ5S	o	ESIARC
Richardson	441.575	+	N5QGT		
Richardson	442.800	+	N5EG	o	ALCATEL
Richardson	443.325	+	KC5PJE	o(ca) 110.9	BNTLARC
Richland Hls	441.475	+	WB5SGN	d	
Richland Hls	441.850	+	N5VAV	oel110.9	
Richmond	442.325	+	NI5I	oae103.5	
Richmond	443.025	+	NI5I	o	
Richmond	443.300	+	N5UWE	o94.8	WARP
Richmond	444.525	+	KA5GYG	o	BVARC
Rio Medina	443.000	+	W5TSE	c	
Roby	444.825	+	KE5YF	ol162.2rb	
Rock Island	443.875	+	N5SRW	o103.5	
Rockport	444.725	+	KB5GD	oat	
Rockwall	441.525	+	KK5PP	oe141.3	
Rockwall	443.550	+	K5GCW	o162.2	
Rosehill	442.675	+	KB5FLX	o(ca)179.9	
Rosenberg	442.550	+	WD5KCX	c	
Rosharon	443.900	+	WD5BDX	o103.5	
Round Rock	442.000	+	KK5XU	110.9	
Round Rock	443.425	+	N5SBH	(ca)114.8	
Round Rock	443.675	+	WB5UUT	c	
San Angelo	441.750	+	KC5EZZ	o162.2	
San Angelo	442.250	+	W5RP	o162.2	HOTROCS
San Angelo	443.700	+	N5FTL	c	
San Angelo	444.100	+	W5OWX	o	
San Angelo	444.225	+	KC5EZZ	o162.2	
San Angelo	444.350	+	N5VK	o162.2	
San Angelo	444.500	+	WB5MTR	o	
San Angelo	444.900	+	K5CMW	ol	
San Antonio	442.075	+	N5TX	ot	
San Antonio	442.125	+	KC5FHT	(ca)	
San Antonio	442.200	+	K5AWK	o	
San Antonio	442.675	+	KJ5PS	o131.8	
San Antonio	443.475	+	WB5FNZ	ol	
San Antonio	443.525	+	WB5FNZ	o	

Location	Output	Input	Call	Notes	Sponsor
San Antonio	443.625	+	WA5DXJ	oel	
San Antonio	443.675	+	K7JR	c	
San Antonio	443.700	+	W5YOY	c	INTERTIE
San Antonio	443.725	+	K7JR	c	
San Antonio	443.900	+	WB5LJZ	c	
San Antonio	443.925	+	WD5DUL	oa162.2	
San Antonio	443.950	+	W5QMU	c	INTERTIE
San Antonio	444.025	+	K5DSF	o	
San Antonio	444.050	+	K5DSF	o	
San Antonio	444.100	+	KA5HQU	ae103.5	SARO
San Antonio	444.200	+	WR5Q	otl	
San Antonio	444.250	+	KJ5UU	(ca)	SAARMI
San Antonio	444.325	+	W5DKK	c	
San Antonio	444.700	+	N5TX	o	
San Antonio	444.875	+	KB5MXO	(ca)162.2	SCTAC
San Antonio	444.950	+	WA5KBQ	o103.5	
San Antonio	444.988	+	KA5IID	port	
Santa Fe	443.475	+	N5NWK	c	
Seabrook	442.475	+	KB5IPZ		LARC
Seguin	442.225	+	KI5EF	oal141.3	
Seguin	444.400	+	WR5X	o	CRC
Seguin	444.450	+	WA5EWS	o146.2	
Seminole	443.200	+	KB5MWW	o91.5	BEAN
Sheffield	443.625	+	KE5PL	c	
Sherman	444.750	+	W5RVT	o100.0	SHERMAN
Shiner	442.100	+	N5FNG	o103.5	
Sinton	444.700	+	WA5NTB	ox2	SPCOCD
Snyder	443.625	+	KE5ZW	c	
Snyder	443.750	+	N5JDZ	o94.8	SCROG
Spring	441.525	+	KC5DAQ	o(ca) 151.4	H.A.R.S.
Spring	442.525	+	WD5KCX	c	
Spring	442.950	+	KC5GB	o123.0	
Spring	444.350	+	KA2EEU	o103.5	
Stafford	442.100	+	K5VMX	o(ca)146.2	
Sterling Cty	443.675	+	N5FTL	c	
Stonewall	444.175	+	N5PIA	o	
Sugarland	443.000	+	KC5EVE	c	
Sulphur Spr	444.825	+	N5QNG	o151.4	
Sweet Home	443.825	+	WB5UGT	o103.5	SALTGRSS
Sweetwater	443.650	+	KE5ZW	c	
Sweetwater	444.775	+	KE5YF	o162.2rb	NCARA
Temple	444.025	+	NU5D	o123.0	
Temple	444.500	+	WB5TTY	c	
Temple	444.700	+	W5LM	o123.0	
Texas City	442.025	+	AA5OP	oae103.5	
Texas City	444.925	+	WB5BMB	c	
Tom Bean	441.650	+	N5MRG	c	NTRS
Toyah	444.950	+	N5QAC	o	
Trinity	442.025	+	W5USD	o	
Trinity	444.575	+	K5VMX	o151.4	
Trinity	444.900	+	N5ESP	o100.0	
Tyler	443.850	+	W5KPZ	o	ETEXATV
Tyler	443.925	+	N5MIJ	ol	

TEXAS

Location	Output	Input	Call	Notes	Sponsor
Tyler	444.400	+	KB5EQO	c	TYLERARC
Tyler	444.600	+	AA5UX	orb123.0	
Tyler	444.750	+	WB5UOM	o110.9	
Tyler	444.900	+	W5CKO	o	
Universal Cty	444.550	+	WA5VAF	o(ca)	
Uvalde	443.650	+	W5QMU	c	INTERTIE
Van Alstyne	444.125	+	WB4GHY	o	
Vernon	444.150	+	NC5Z	o	
Victoria	441.900	+	KI5PG	o	
Victoria	442.050	+	N5FNG	o103.5	
Victoria	443.225	+	K5FOL	o103.5	
Victoria	443.350	+	KI5PG	o103.5	
Victoria	443.725	+	K5SOI	o103.5	
Victoria	443.800	+	W5DSC	oa	VARC
Victoria	443.975	+	K5FOL	o103.5	
Victoria	444.650	+	N5FNG	o103.5	
Vidor	443.675	+	KB5NEB		
Waco	442.875	+	AA5RT	o141.3	
Waco	444.150	+	AA5RT	oa141.3	SV70RC
Walburg	444.125	+	KC5US	c	
Waxahachie	441.650	+	N5OUW	o110.9	
Weatherford	443.200	+	KA5HND	ol	
Weatherford	443.225	+	WD5GIC	o(ca) 110.9	NTARA
Weatherford	443.250	+	W5URH	ol110.9	
Weatherford	443.800	+	W5URH	o110.9	
Weatherford	444.175	+	WB5SUF	c	
Weatherford	444.275	+	WD0BOE	o103.5	
Webster	442.975	+	K3WIV		G.U.L.L.
Weslaco	443.700	+	WA5S	oa	
West Columbia	443.625	+	KA5MBH	c	
Wharton	444.650	+	WB5UGT	203.5	
Whitney	442.200	+	AB5TU	o(ca)103.5	
Wichita Falls	442.200	+	N5OCZ	o192.8	TFRGP II
Wichita Falls	442.525	+	K7CMH	o	
Wichita Falls	442.800	+	WB5VNJ	o	
Wichita Falls	443.325	+	N5MBW	o131.8	TFR GRP
Wichita Falls	444.000	+	WA5CTD	o(ca) 192.8	WARSI
Wichita Falls	444.325	+	KC5MWJ	o192.8	
Wichita Falls	444.675	+	N5OCZ	o131.8	TFR GRP
Wichita Falls	444.700	+	N5OCZ	o192.8	TFR GRP
Wichita Falls	444.875	+	WA5CMB	c	
Wichita Falls	444.950	+	KE5PK	o192.8X2TFR GRP	
Willis	442.275	+	KB5WPO	o162.2	
Willis	444.675	+	WD5CFJ	c	
Wills Point	442.575	+	K5IK	o136.5	
Wills Point	443.800	+	KI5E		
Wills Point	443.975	+	WB5UHO	c	
Wimberly	442.550	+	KI5EF	o	WARS
Woodlands	442.650	+	N5LUY	o156.7	
Woodlands	444.050	+	K5VMX	o151.4	
Woodlands	444.750	+	N5LUY	o(ca)114.8	

US VIRGIN ISLANDS-UTAH

Location	Output	Input	Call	Notes	Sponsor
US VIRGIN ISLANDS					
USVI					
Saint Thomas	449.700	-	NP2Y	c	
St Croix	447.300	-	NP2R	o	
UTAH					
STATEWIDE					
Statewide	446.000			smplx	
Statewide	446.500			smplx	
Statewide	447.800			smplx	
Statewide	447.850			smplx	
CASTLEDALE					
Castledale	448.550	-	WX7Y	owRB 88.5	N7QLO
Horn Mtn	447.700	-	WX7Y	o(ca) wRBI88.5	WX7Y
CENTRAL					
Ephriam	449.825	-	AA7SE	ol	
Horse Shoe	448.975	-	WA7FFM	clx	DARS
Manti	448.275	-	KD7YE	l	
Salina	449.300	-	WB7REL	ol 52.525 131.8	WB7PRB
Salina	449.750	-	KD7YE	ol 131.8	
Sterling	449.250	-	WB7PRB	ol HF 107.2	
IDAHO					
Mt Harrison, ID	449.200	-	WA7UHW	ox	
Sdgwck Peak, ID	449.375	-	AE7T	o	AE7T
NORTH					
Logan	449.450	-	N7RRZ	o	
Logan	449.625	-	AC7O	(ca)1	+WA7MXZ
Logan	449.850	-	N7XLH	o	
Red Spur	449.800	-	WA7KMF	o 167.9	WA7KMF
Riverside	449.575	-	WA7KMF	o	BARC
Thiokol	448.300	-	KE7FO	oal100.0	MTARC
Wellsville	449.800	-	WA7KMF	o 167.9	
NORTHEAST					
Blue Mtn	449.700	-	N7PBV	o	
Mt Elizabeth	447.775	-	N7TOP	o 123.0	
PRICE					
Bruin Peak	449.050	-	KC7KUJ	ol	SDARC
Scofield	448.900	-	KF7OY	ol 147.34	
Star Point	447.025	-	KC7FDO	owl88.5	N7TAG
SOUTH					
Kanab	449.850	-	W17M	o	
Kanab	449.875	-	W17M	o	
Navajo Mtn	448.750	-	N7WTU	o	
Page, AZ	449.375	-	W10Q	o	NL
Page, AZ	449.925	-	W7CWI	o	LPARG
SOUTHEAST					
Hanksville	449.600	-	NV0X	ol	NV0X
Moab	449.100	-	NV0X	olx	
Monticello	447.200	-	NV0X	ox 107.2	NV0X
Monticello	447.400	-	NV0X	ol	

526 420-450 MHz

UTAH

Location	Output	Input	Call	Notes	Sponsor
SOUTHWEST					
Black Hill	449.725	-	KD7YK	oa	KD7YK
Black Hill	449.975	-	NR7K	oa	NR7K
Cedar City	448.400	-	N7NRX	o	
Cedar City	448.650	-	KB6BOB	clx RB	DARS
Cedar City	449.900	-	WA7GTU	o	
Kolob Peak	448.500	-	K7WS	c	
Milford	448.675	-	K7JL	clx	DARS
Seegmiller	449.325	-	NR7K	o	NR7K
St George	446.700	-	KA7STK	oa	
St George	449.700	-	K7SG	o	
Webb Hill	449.950	-	NR7K	o	NR7K
WASATCH FRONT					
Bacchus	448.450	-	KD7OD	l	ARES
Bountiful	449.925	-	NU7X	o	
Brigham City	447.325	-	N7VQR	o	
Brighton	448.200	-	N7HMF	o	
BYU Campus	449.075	-	W7OHR	o	BYU
Coalville	448.900	-	WB7TSQ	oRB	
Delle	447.300	-	WB7RYE	ol 449.725	
Ensign Peak	449.650	-	KD7PB	oal 167.9	KD7PB
Eureka	447.875	-	KC7KRY	o	
Eureka	449.825	-	N7WUV	o	
Kearns	447.575	-	WA7PXD	oal	WA7PXD
Layton	447.500	-	KI7BE	o	
Layton	449.875	-	W7MVK	ol	KD7PB
Lewis Peak	449.550	-	WA7GIE	o	
Midway	449.950	-	N7ZOI	o	
Murray	448.125	-	N7HIW	oa	
Murray	448.150	-	N7HIW	o	
Murray	448.825	-	N7HIW	o	
Murray	448.850	-	KD7PB	oal 167.9	KD7PB
Ogden	444.600	+	KC7UB	oaelwz 123.0	OARC
Ogden	447.650	-	N7GYR	o	N7GYR
Ogden	449.775	-	N7TOP	o	N7TOP
Orem	447.325	-	N7JBX	o	
Orem	448.225	-	WA7PKL	oa	UVCC
Orem	449.575	-	N7FOC	o	
Park City	448.475	-	KB7HAF	o	
Payson	447.000	-	NV7V	o	NV7V
Payson	448.250	-	WB7NPL	oal 167.9	KD7PB
Payson	448.875	-	WB7RPF	ct	WB7RPF
Pleasant Grv	447.600	-	WB7TYK	oa	WB7TYK
Pleasant Grv	449.325	-	N7UEO	o	
Pleasant Grv	449.375	-	N7XHO	o	
Point of Mtn	448.400	-	N7ZPF	o 114.8	
Point of Mtn	448.700	-	KB7YJJ	o 114.8	
Point of Mtn	448.800	-	KA7WBE	oRB 114.8	
Provo	448.025	-	N7HMF	o	
Provo	448.325	-	KF0Q	o	ARES
Provo	448.775	-	N7YWM	o	
Provo	449.200	-	WA7FFM	o	

UTAH-VERMONT

Location	Output	Input	Call	Notes	Sponsor
Provo	449.850	-	WA7FFM	o	UVRMC
Provo/Orem	449.675	-	KE7AU	oa	KE7AU
Salt Lake	447.900	-	KA7WBE	o 114.8	
Salt Lake	448.050	-	N7RTA	o	SLPKARC
Salt Lake	448.075	-	WD7P	o	
Salt Lake	448.100	-	KD7NX	o	
Salt Lake	448.350	-	KA7WBE	ox114.8	
Salt Lake	448.425	-	K7FY	ol	
Salt Lake	448.525	-	KAØNDS	o	
Salt Lake	448.600	-	WC7W	oa	WC7W
Salt Lake	448.625	-	WA7GIE	clx	DARS
Salt Lake	448.750	-	WA7GIE	l	DARS
Salt Lake	449.000	-	WA7GIE	clx RB	DARS
Salt Lake	449.025	-	KA7GZH	o	WA7X
Salt Lake	449.100	-	WA7X	oax	UARC
Salt Lake	449.175	-	KA7EGC	ow	
Salt Lake	449.225	-	N7BHX	olR	N7BHX
Salt Lake	449.300	-	K7DOU	o	
Salt Lake	449.350	-	WA7SYU	oal	OPHIR
Salt Lake	449.500	-	K7JL	oelx71.9	
Salt Lake	449.700	-	K7DOU	o(ca)e	K7DOU
Salt Lake	449.725	-	WB7RYE	o 151.4	ERRS
Salt Lake	449.750	-	KA7OEI	o 151.4	
Salt Lake	449.900	-	KA7GZH	oa	ARES
Sandy	448.375	-	KA7GXX	o 167.9	KA7GXX
Sandy	449.400	-	K7JL	oae203.5	K7JL
Scotts Peak	449.525	-	K7JL	o 146.2	
Tooele	449.350	-	KB7QYI	o	TCARS
Tower Mtn	449.975	-	WA7FFM	o	WA7FFM
West Mtn	448.950	-	WA7FFM	o	WA7FFM
WEST					
Battle Mtn, NV	443.950	+	N7JEH	o	EARC
Delle	449.275	-	KD7BA	oalx 167.9	+KD7PB
Elko, NV	444.950	+	WA7BWF	o	EARC
Wells, NV	449.750	-	WA7BWF	ol	EARC
VERMONT					
BURLINGTON					
Burlington	443.150	+	W1FP	o	NETARC
Burlington	443.250	+	W1UV	c(ca) 136.5	UVM ARC
Essex Jct	448.575	-	WB1GQR	o(ca)	Pisamone
Essex Jct	449.025	-	WA1WLM	ol	SilJct RC
Monkton	444.650	+	K1BKK	o	NE FM RA
Monkton	447.925	-	N1ETS	t	RANT
Mt Mansfield	447.175	-	N1ELL	oex 100.0	WA1ZMS
CENTRAL					
Killington	444.550	+	W1ABI	o	NE FM RA
EAST CENTRAL					
Barre	447.875	-	N1IOE	o	N1IOE
Barre	449.875	-	N1IOE	o	N1IOE

528 420-450 MHz

VERMONT-VIRGINIA

Location	Output	Input	Call	Notes	Sponsor
NORTH					
Jay Peak	447.225	-	K1UFL	o	Border ARC
NORTHWEST					
St Albans	443.400	+	N1IRO	o 162.2	StAlbansRC
SOUTHEAST					
Newfane	444.700	+	WA1KFX	t	NE FM RA
SOUTHWEST					
Mt Equinox	444.050	+	K1DF	ox	IBARC
WEST CENTRAL					
Rutland	449.175	-	WA1ZMS	(ca)e 100.0	WA1ZMS

VIRGINIA

T-MARC AREA

ALL	445.925				Simplex Use
ALL	445.950				Simplex Use
ALL	445.975				Simplex Use
ALL	446.000				National SX
ALL	446.025				Simplex Use
ALL	446.050				Simplex Use
ALL	446.075				Simplex Use
T-MARC Area	442.900	+			SNP
T-MARC Area	447.875	-			SNP
Abingdon	442.975	+	KB8KSP	oet88.5	ARA-
SOUTH					
Altavista	444.425	+	WA4ISI	oe	
Bedford	444.350	+	N4CH	ol	
Bedford/Apl Orch	442.650	+	WA1ZMS	oelt100.0	MTN TOP
Bedford/Apl Orch	443.800	+	WA1ZMS	oet100.0	MTN TOP
Big A Mtn	444.875	+	KB4WTP	o	KB4WTP
Bluefield	443.625	+	WZ8E	oel	
Bluefield	444.450	+	W8MOP	oe	ER ARC
Bluefield	444.625	+	WZ8E	oal	
Charlottesville	444.250	+	WA4TFZ	oe	
Chesapeake	443.100	+	KB4NKO	o	KB4NKO
Chesapeake	443.900	+	N4EVG	o(ca)z	
Chesterfield	442.150	+	KD4SUU	o	KD4SUU
Covington	442.250	+	WA4HTI	o	VHF CA
Danville	443.850	+	KQ4RX	oe	KQ4RX
Danville/Wht Oak	444.700	+	KM4AU	o(ca)ezRB	
Enon	444.200	+	WB4VWR	oRB	WA4ECM+
Fancy Gap	444.175	+	WD4ICX	ot107.2	WD4ICX
Fancy Gap	444.375	+	N4OWU	ot107.2	N4OWU
Fancy Gap	444.900	+	N4XRY	o(ca)eRBN	N4XRY
Forest	443.600	+	W8CXD	ot136.5	W8CXD
Forest	444.750	+	WD4KQI	oa	WD4KQI
Gasburg	442.000	+	WA4HMT		
Gate City	444.700	+	N4WWB	oael	
Gretna/Smith Mt	444.075	+	KD4TBC	o(ca)et 67.0	KD4TBC
Gum Spring	442.800	+	KB4MIC	o	KB4MIC
Hampton	443.650	+	K4UMI	o	
Hampton	444.550	+	W4QR	o(ca)zt167.9	

VIRGINIA

Location	Output	Input	Call	Notes	Sponsor
Hillsville	442.125	+	KB4YFV	ot103.5	KB4YFV
Keysville	443.525	+	KB4TLZ	o(ca)et 131.8	KB4TLZ
Lexngtn/Rock Mt	444.150	+	KI4ZR	o	RARC
Lynchbg/Jack Mt	442.400	+	KF4YI	o(ca)	
Lynchburg	442.950	+	AB4FU	c(ca)t	
Lynchburg	443.450	+	KC4RBA	o(ca)e	KC4RBA
Lynchburg	444.550	+	WA4RTS	ot136.5	LARC
Lynchbg/Tobrmt	444.500	+	K4HEX	oRBt 136.5	LARC
Mappsville	444.300	+	KD4NVM	o	KD4NVM
Martinsville	442.175	+	KD4CRM	cet	KD4CRM
Norfolk	444.475	+	AD4ZK	cet	AD4ZK
Norfolk	444.675	+	WD4MIZ	oet107.2	WD4MIZ
Norton/High Knb	444.850	+	WA4NDQ	oeIRBt 103.5	WA4NDQ
Oilville	444.800	+	KB4MIC	o(ca)	WB4IKL
Patrick Springs	443.175	+	KC4J	o(ca)eRBKN4DE	
Pearisburg	444.975	+	N4AZJ	oet103.5	GARA
Petersburg	442.600	+	K4ARO	o	K4ARO
Petersburg	443.825	+	WB4KZI	oe	WB4KZI
Portsmouth	443.800	+	W4POX	o(ca)ez	PARC
Portsmouth	444.000	+	KK4SN	oaz	KK4SN
Powhatan	443.100	+	KN4YM	o	AC4QG
Pulaski	442.775	+	KE4CIF	cet	KE4CIF
Richmond	442.300	+	KC4VDZ	o114.8	WB4YMA
Richmond	442.550	+	W4RAT	ot127.3	RATS
Richmond	444.850	+	K4ARO	o	
Richmond/ Charvie #	444.650	+	N4EHJ	oe	
Roanoke	442.600	+	K4ARO	ct	K4ARO
Roanoke/Airport	443.750	+	WD4KZK	oalRBt 107.2	KD4EG
Roanoke/Poor Mt	442.500	+	W4CA	o(ca)ez	
Roanoke/Poor Mt	442.700	+	N4VG	o	N4VG+
Roanoke/Poor Mt	442.850	+	KA4IXK	oe	ARASOUTH
Roanke/Read Mt	444.850	+	WD4KZK	oeIRBt 107.2	N4MGQ
Roanoke/ Tinker Mt	444.925	+	WB8BON	oe	
Rustburg/ Long Mtn	443.325	+	N4UTN	o(ca)e	N4UTN
Smithfield	443.550	+	KF4ADJ	oaezt100.0	
South Boston	443.925	+	KF4AGO	o	PARC
South Boston	444.625	+	AB4YR	oe	
Staunton	444.825	+	WA4ZBP	o	Tel Pion
Staunton	444.950	+	W4WRN	o	W4WRN
Staunton/ El Knob	444.100	+	WD4FOZ	ot131.8	EKRA
Stuart	442.225	+	WB4GUG	ot107.2	WB4GUG
Stuarts Draft	444.050	+	KB4OLM	o(ca)ezl	KB4OLM
Virginia Beach	444.950	+	WA4KXV	oz	
White Top Mtn	443.000	+	KM4X	oet103.5 Mt E	ARS

530 420-450 MHz

VIRGINIA-WASHINGTON

Location	Output	Input	Call	Notes	Sponsor
Williamsburg	443.950	+	W4NTG		WAARC
Williamsburg	444.100	+	KB4ZIN	oe	KC4CMR
Willis	443.875	+	W4DUM	oe	W4DUM
Wythe/Walker Mt	442.000	+	WB3T	oaelRBt103.5	
Wytheville/Sand	444.325	+	WB3T	ot103.5	WB3T
BLUEMONT					
Winchester	449.925	-	WA4TSC	o	WA4TSC
FREDERICKSBURG					
Goldvein	444.450	+	KC4ASF	t	W8HNT
MADISON					
Madison	444.400	+	N8HON	elrx t 103.5	+KA4RCL
NORTH					
Haymarket	449.025	-	N3AUY	el29.66t 156.7	+KD3R
NORTH CENTRAL					
Harrisonburg	444.600	+	N4YET		N4YET
Haymarket	448.325	-	KT4ER	r	KT4ER
Warrenton	442.400	+	WD4IWG	lt156.7	A.M.R.A.D.
WASHINGTON DC AREA					
Alexandria	443.750	144.970	WA9GVK	I TV Audio	Metrovisn
Alexandria	444.600	147.915	W4HFH	I	Alex RC
Alexandria	444.600	+	W4HFH	lt107.2	Alex RC
Arlington	444.150	+	WB4MJF		+KI4MB
Arlington	444.550	+	K4AF		Pentagn RC
Arlington	448.625	-	KD4DSX		ARPSCI
Arlington	449.325	-	W8HNT	t79.7	W8HNT
Ashburn	444.300	+	N4EFK		MelparARC
Dale City	443.100	+	N8BOR	t100.0	LRRC
Fairfax	448.375	-	K4HTA		VWS
Fairfax	449.375	-	KD4SO		GMUARC
Fairfax	449.775	-	WD4KHP	t107.2	WD4KHP
Herndon	443.000	+	N4LXI		+WB4UKB
Herndon	448.775	-	N4FSC		Herndon RG
Lorton	448.675	-	WA3TOL		NARC
Lorton	449.725	-	WD4KHP	el	WD4KHP
Springfield	449.825	-	WD4KHP	el	WD4KHP
Sterling	442.100	+	WA4TXE	al	WA4TXE
Tysons Corner	443.500	+	KM4FI	t156.7	FI Assoc.
Tysons Corner	444.750	+	K4JYF		NVFMA
Vienna	444.850	+	N4KOU	a	RMtnRptGp
Woodbridge	444.900	+	WB4FQR	e	WWI
WINCHESTER					
Berryville	447.475	-	WB2KPH		Mt Wx ARC
Front Royal	449.075	-	KB4KRO	rt146.2	KB4KRO
Front Royal	449.225	-	N4MKH		CARS
Siler	449.175	-	WB4YRB	dr	Va Inbreds
Winchester	442.000	+	W3CSG		+W4TCK

WASHINGTON**EAST WASH LINKS**

Omak	442.125	+	N7EBB	pkt	OPA
------	---------	---	-------	-----	-----

WASHINGTON

Location	Output	Input	Call	Notes	Sponsor
Omak	442.500	+	N7EBB	pkt	OPA
Spokane	430.075	439.075	WA7YCP		SRG
Spokane	430.175	439.175	WA7YCP		SRG
Spokane	430.200		WB7AUK	Evrgrm	KBARA
Spokane	439.075	430.075	WA7YCP		SRG
Spokane	441.250		WA7YCP		SRG
Spokane	442.125	+	WB7AUK	pkt	KBARA
Spokane	445.025		W7RY		IEVHF
Spokane	445.050		W7RY		IEVHF
Spokane	445.100		W7RY		IEVHF
Spokane	446.225	-	WA7YCP		SRG
Spokane	446.250	446.250	WA7YCP		SRG
Wenatchee	430.025		WA7YCP		SRG
Wenatchee	430.100		WA7PUD	Evrgrm	NRRA
Wenatchee	430.350		WA7PUD	Evrgrm	NRRA
Wenatchee	439.025	430.025	WA7YCP		SRG
Wenatchee	439.100		WA7PUD	Evrgrm	NRRA
Wenatchee	439.175	430.175	WA7YCP		SRG
Wenatchee	439.350		WA7PUD	Evrgrm	NRRA
Wenatchee	440.875		WA7PUD	Evrgrm	NRRA
Wenatchee	441.225	+	WA7YCP		SRG
Wenatchee	447.125	-	N7HHU	pkt hub	N7HHU
Yakima	442.125	+	KB7HDX-9	pkt	
IACC AREAS					
SNP	443.000	+	SNP	t	
CENTRAL					
Beverly	444.550	+	WB7UFM	o	
CHELAN					
Chelan	444.925	+	KB7RII	123.0	KB7RII
CLE ELUM					
Cle Elum	444.925	+	WA7HNNH	e(ca)z 131.8 I-147.16	WA7HNNH
Peoh Point	442.200	+	KI7AO	o	KittCoRA
DEER PARK					
Scoop Mtn	444.650	+	KA7ENA	ol 123.0	KA7ENA
ELLENSBURG					
Boylston Mtn	444.000	+	WA7HSJ	oe PL	NWRA
Ellensburg	444.825	+	KB6KJX	ol 100.0	KB6KJX
EPHRATA					
Beezly Hill	443.900	+	W7TT	o	CWARC
NORTHEAST					
Stranger Mtn	443.600	+	WA7RVV	ol 123.0	KA7ENA
Stranger Mtn	444.300	+	WB7AUK	ol 147.36	
PLYMOUTH					
V & I Butte	444.325	+	KA7IXH	o	
PROSSER					
Prosser	444.875	+	WB7WHF	141.3 RB (Rev) I-2m	
ROCKFORD					
Rockford	443.250	+	N7LMD	o 2m rb	
SOUTHEAST					
Dayton	444.475	+	N7HZZ	c link	N7HZZ
SPOKANE					
Browns Mtn	444.700	+	WA7YCP	ol 100.0	SpRptGrp

532 420-450 MHz

WASHINGTON

Location	Output	Input	Call	Notes	Sponsor
Browns Mtn	444.725	+	W7RY	ce 100.0	W7RY
Krell Hill	444.950	+	WB7UJO	ol	
Lookout Mtn	444.200	+	WA7PQU	o	WA7PQU
Mica Peak	444.125	+	N7BFS	o 100.0	N7BFS
Mica Peak	444.150	+	N7BFS	c link	N7BFS
Mica Peak	444.850	+	K7LVB	link	K7VLB
Mica Peak	444.900	+	WB7AUK	oRB 100.0	KBARA
Nine Mile Fls	443.700	+	KA7ENA	o	KA7ENA
Nine Mile Fls	444.875	+	W7RY	c 100.0	W7RY
Spangle	443.125	+	WB7AVD	link	IEVHF
Spangle	443.750	+	N7VXC	o 156.7	N7VXC
Spokane	442.025	+	W6LNB	o	
Spokane	444.425	+	WB7RBJ	o	WB7RBJ
Spokane	444.675	+	WB7UCI	Emerg	WB7UCI
Tower Mtn	443.800	+	KA7ENA	123.0	KA7ENA
SUNNYSIDE					
Rattlesnake	442.000	+	WA7HSJ	oeRB pl	NWRA
Rattlesnake	444.100	+	WB7WHF	141.3 (Rev)	WB7WHF
TEKOA					
Tekoa Butte	444.525	+	N7YAQ	o 100.o	N7YAQ
TRI-CITIES					
Badger Mtn	444.750	+	N7RHT	oae100.0	
WENATCHEE					
Naneum Ridge	444.050	+	WA7PUD	o	WA7PUD
Wenatchee	443.650	+	KB7MWF	oa	KB7MWF
Wenatchee	444.450	+	WA7ZFX	o	
YAKIMA					
Bethel Ridge	444.600	+	N7SVC	123.0	YakSO
Cowiche Mtn	444.725	+	N7SWR	203.5	N7SWR
Yakima	443.750	+	N7VXC	ol (Spngl)	N7VXC

WASHINGTON - WWARA

Western Washington Amateur Relay Association cross band repeater / duplex radio policies: In order to minimize inappropriate use of recognized simplex and repeater frequencies, the WWARA has established a set of policies for the use of cross band repeaters: Cross band repeaters or duplex radios should:

- 1) Never be used to link to an established repeater system or to link two established repeaters together without the express approval of the repeater owners.
- 2) Be used for temporary, short duration activities only and never installed as a long-term communication facility.
- 3) Utilize the minimum power necessary to accomplish the desired communication. A transmitter placed in the vicinity of the operator should use a non radiation load or be configured for minimum power output on a unity gain antenna.
- 4) Utilize CTCSS decode and encode circuitry to minimize uninvited access and unnecessary frequency congestion. Care should be exercised to use a unique CTCSS tone.

WASHINGTON

Location	Output	Input	Call	Notes	Sponsor
5) Be identified every 10 minutes in accordance with FCC rules and regulations.					
6) Be disabled by its operator within 15 minutes of notification of interference or other problems.					
7) Should be continually monitored by the operator to minimize interference.					
SHARED NON PROTECTED					
Washington	440.000	+			W.W.A.R.A.
Washington	443.000	+			W.W.A.R.A.
Washington	443.000	+	N7LYE	pl e p 107.2	EM
ANACORTES					
Mt Erie	442.275	+	WA7NAN	pl e 103.5	
BAINBRIDGE ISLAND					
Bainbridge Isl	440.950	+	KI7BB	(ca) e z pl 103.5	BARC
BREMERTON					
Bremerton	440.600	+	AA7SS	c pl 103.5	NWFC ARS
Bremerton	440.750	+	KB7WE	y	KB7WE
CHEHALIS					
Chehalis	444.975	+	K7HRN	pl e 110.9	K7HRN
EVERETT					
Everett	443.000	+	KC7BNP	(ca) e pl 127.3	KC7BNP
Everett	444.575	+	WA7LAW	o (ca) pl e l z 103.5	SC HC
Lake Stevens	443.475	+	NN7N	o a z e l	SHARC
Marysville	444.900	+	WA7RUE	pl t 100	
FALL CITY					
Fall City	442.925	+	WA7TQS	pl 103.5	
FEDERAL WAY					
Federal Way	442.950	+	KA7GZR	pl a z e 103.5	
Federal Way	443.575	+	KA0SSF	pl a 100	KA0SSF
GRAYS HARBOR COUNTY					
Aberdeen	444.600	+	KA7DNK	pl e 100	KA7DNK
HOOD CANAL					
Hoods Canal	443.425	+	WO7O	e(ca) 103.5	
ISLAND COUNTY					
Camano Island	441.050	+	KC7MAP	pl a e z 103.5	SCI ARC
JEFFERSON COUNTY - EAST					
Matts Matts	442.525	+	WR7V	pl a l 103.5	WR7U
Port Ludlow	441.575	+	N7PL	o (ca) z	PLARCRG
Port Townsend	441.325	+	KA7ZEM	pl a z e p 114.8	KA7ZEM
KING COUNTY					
Issaquah	441.250	+	K7PP	c l	K7PP
Squak Mountain	444.525	+	N7KGJ	o pl e t 103.5	
KING COUNTY - EAST					
Issaquah	443.975	+	N7TIN	(ca) pl 131.8	N7TIN
Issaquah	444.375	+	K7YR	pl t 103.5	

534 420-450 MHz

WASHINGTON

Location	Output	Input	Call	Notes	Sponsor
Redmond	442.325	+	N7KFJ	c a pl z 131.8	N7KFJ
KING COUNTY - NORTH					
Finn Hill	444.825	+	W7SRZ	pl a e l z 103.5	W7SRZ
Kirkland	443.225	+	WA7SPR	o e	
Lake Forest Park	443.450	+	W7JPH	o pl l	103.5
Woodinville	442.775	+	WA7TZY	c pl e 100	WA7TZY
KING COUNTY - SOUTH					
Renton	443.600	+	KC7RO	c e pl 103.5	KC S&R
Renton	444.850	+	KC7TD	o 77	
KITSAP COUNTY					
Bremerton	441.275	+	W7HR	pl l	110.9W7HR
KITSAP COUNTY - NORTH					
Poulsbo	444.775	+	W7JP	e(ca)z 110.9	W7JP
MERCER ISLAND					
Mercer Island	440.175	+	KA7PMC	pl e	103.5EM NET
MT VERNON					
Mt Vernon	444.350	+	K7OET	pl a e 103.5	EC UHF SOC
NORTH BEND					
Rattlesnake	442.300	+	WA7NAN	pl l	103.5
NORTHWEST					
Dow Mtn	443.250	+	W7BCK	pl e	103.5
Longview	441.700	+	N3EG	pl l	114.8N3EG
Longview	444.900	+	W7DG	o pl e 114.8	LCARA
Lyman Hill	442.000	+	W7UMH	pl e l	103.5
Lyman Hill	443.400	+	K7PP	c (ca) e pl l	K7PP 068
Mt Brynion	444.125	+	K7WF	pl e	114.8LUHF RG
Mt Constitution	442.750	+	W7UMH	pl l e	103.5
Mt Constitution	444.050	+	K7SKW	pl e l 103.5	MtBARRG
Raymond	443.825	+	KA7DNK	(ca) e pl 100	KA7DNK
Toad Mtn	443.750	+	W7ISX	pl	103.5 MtBARRG
OLYMPIA					
Olympia	441.400	+	KB7TGJ	pl	100.0 KB7TGJ
Olympia	444.325	+	N7EHP	pl l	127.3WA7USJ
Tumwater	442.475	+	WC7I	c pl	100 WC7I
OLYMPIC PENINSULA - NORTH					
Quinault	443.050	+	KA7PMC	pl	114.8
PIERCE COUNTY					
Puyallup	442.850	+	WB6IMM	c (ca) pl l	141.3
Sarpole Hill	440.625	+	W7DK	pl e	103.5 RCT
Sumner	443.275	+	KB7WYL	(ca) pl 186.2	KB7WYL
PIERCE COUNTY - SOUTH					
Pack Forest	443.075	+	K7MXE	c e pl	151.4

WASHINGTON

Location	Output	Input	Call	Notes	Sponsor
PIERCE COUNTY - TACOMA					
Graham	442.350	+	WB6IMM	(ca) l pl 141.3	GH RG
PORT ORCHARD					
Port Orchard	440.700	+	N7ENT	y	N7ENT
Port Orchard	441.425	+	N7ENT	e (ca) 103.5	N7ENT
Port Orchard	443.025	+	KA7JUR	pl l 110.9	KA7JUR
PUGET SOUND					
Baldi Mtn	443.175	+	N7SNK	pl e 107.2	N7SNK
Baldi Mtn	444.250	+	W7FHZ	pl e 103.5	JMAR
Cougar Mtn	442.025	+	W7WWI	pl e 156.7	
Cougar Mtn	442.625	+	WR7V	pl a l 103.5	WR7U
Electron	444.250	+	W7FHZ	pl e 103.5	
Gold Mtn	441.375	+	WA7NTF	pl a e l 103.5	WA7NTF+
Gold Mtn	442.650	+	NC7U	(ca) e pl 103.5	SW RA
Gold Mtn	443.400	+	K7PP	c (ca) pl 114.8	IK7PP
Graham	444.675	+	N7BUW	(ca) e pl 127	N7BUW
Grass Mtn	444.625	+	KA7HAM	(ca) e pl 103.5	RACES/ ARES
Green Mtn	442.050	+	KA7PMC	pl e 127.3	
Issaquah	444.400	+	WA7NAN	pl 103.5	
Maynard Hill	442.425	+	K7CHV	pl e 103.5	
Mt Erie	440.275	+	WA7NAN	pl e l 146.2	WA7NAN
Mt Jupiter	444.275	+	KA7JUR	pl e l 110.9	KA7JUR
North Bend	442.150	+	K7LWZ	pl 103.5	
Rattlesnake	443.125	+	N7UMO	(ca) e pl 118.9	N7UMO
Seattle	444.700	+	WA7QIH	pl a 103.5	
Three Sisters	444.675	+	N7BUW	(ca) e pl 127.3	
Tiger Mtn	443.300	+	WA7NAN	pl 103.5	
Tiger Mtn	444.650	+	WA7HTJ	(ca) e pl l 131.8	
Tiger Mtn/East	443.050	+	KA7PMC	pl e 103.5	KA7PMC
Tiger Mtn/East	443.325	+	W7FHZ	pl e l 127.3	
Tiger Mtn/West	442.075	+	K7NWS	o (ca) pl e 110.9	B E A R S
Tiger Mtn/West	443.900	+	K7NWS	y e	B E A R S
PUGET SOUND - CENTRAL					
Green Mtn	444.800	+	K7OET	pl e 100	K7OET
Mt Lake Terrace	444.025	+	KN7MVO	(ca) pl 103.5	
PUGET SOUND - NORTH					
Everett	443.350	+	KA7BZA	pl 103.5	
Lynnwood	444.800	+	K7OET	pl a e 100.0	EC UHF SOC
Mukelteo	443.925	+	W7FLY	pl 100.0	BEARONS

536 420-450 MHz

WASHINGTON

Location	Output	Input	Call	Notes	Sponsor
PUGET SOUND - SOUTH					
Anderson Island	444.100	+	WA7ATJ	c pl 100	
Bush Mtn	444.350	+	WA7USJ	(ca) e pl 100	
Dieringer	444.425	+	WA7NAN	pl e 103.5	
Gig Harbor	440.225	+	K7TGJ	(ca) e pl l 103.5	K7PAG
Green Mtn	443.675	+	KC7TD	pl a 103.5	
Issaquah	441.775	+	K7CHV	pl e 103.5	
North Mtn	444.450	+	K7CH	pl a e 100.0	K7CH
Tacoma	442.450	+	KE7LE	(ca) z l pl 103.5	
Tacoma	444.675	+	N7BUW	(ca) e pl 127.3	N7BUW
PUGET SOUND - WEST					
Bremerton	443.850	+	WB7DPF	pl 127.3	WB7DPF
SAN JUAN COUNTY					
Orcas Island	441.900	+	N7ZCZ	c (ca) e	N7ZCZ
SEATTLE					
Bellevue	443.050	+	KA7PMC	pl 103.5	
Fort Lawton	444.200	+	K7RIE	pl t 100.0	
Redmond	443.200	+	WS7K	pl e 103.5	PARS
Seattle	442.825	+	WB7AHT	(ca) pl 103.5	WB7AHT
Seattle	443.375	+	WA7SXB	pl a e p 103.5	WA7SXB
Seattle	443.550	+	W7SRZ	pl a e l z 103.5	W7SRZ
Seattle	444.225	+	N7YRH	pl 103.5	NWFC ARS
Seattle	444.325	+	WA7HVK	pl a 100	EC UHF SOC
West Seattle	441.800	+	W7AW	pl e 141.3	WS ARC
SEATTLE - NORTH					
Edmonds	442.725	+	KB7BJE	pl a l 103.5	KB7BJE
Mt Lake Terrace	444.725	+	WB7UFR	o	MLTRS
North Seattle	440.300	+	AB7G	pl y 103.5	
Seattle	444.150	+	W7GVJ	pl a 100.0	
SEQUIM					
Blyn Mtn	442.100	+	N7EHY	e pl	
SKAGIT VALLEY					
Lyman Hill	444.500	+	WA7ZUS	(ca) e pl 103.5	
SNOHOMISH COUNTY					
Clearview	442.975	+	W7ERH	pl e dpl(565)	103.5
Jim Creek	441.950	+	KC7MAP	pl a z 103.5	SCI ARC
SNOHOMISH COUNTY - SOUTH					
Lynnwood	441.875	+	KB7RZZ	pl e 103.5	KB7RZZ
Lynnwood	443.725	+	WA7NUU	c (ca) pl e z 127.3	EMERG SVC
Snohomish	441.150	+	N7KQY	pl e 123	
SUMNER					
White River	443.625	+	KC7JM	pl e 103.5	PARS

WASHINGTON-WEST VIRGINIA

Location	Output	Input	Call	Notes	Sponsor
TACOMA					
Lake Tapps	442.125	+	WA7YGB	e y	NEWVECTR
Tacoma	440.900	+	W7DK	y	RCT
Tacoma	441.900	+	KB7RII	(ca) pl 173.8	KB7RII
Tacoma	442.375	+	K7TGU	o e pl 173.8	K7TGU
Tacoma	444.175	+	K7HW	o (ca) pl z e 103.5	K7HW
THURSTON COUNTY - NORTH					
Olympia	440.725	+	KB6LE	y l	KB6LE
WESTERN					
Baw Faw Pk	441.300	+	K7PP	c l pl 575	K7PP
Capital Peak	443.525	+	WB7DPF	pl l 127.3	
Cougar Mtn	443.700	+	WA7EBH	c e pl 103.5	
Seattle	442.900	+	WA7LZO	pl a e z 103.5	
WHATCOM COUNTY					
King Mtn	443.650	+	K7SKW	pl l 103.5	MtBARRG
WOODINVILLE					
Woodinville	441.100	+	WB7AAE	pl 156.7	WB7AAE
YELM					
Yelm	444.925	+	WQ7A	pl 103.5	WQ7A
WEST VIRGINIA					
T-MARC AREA					
ALL	445.925			Simplex Use	
ALL	445.950			Simplex Use	
ALL	445.975			Simplex Use	
ALL	446.000			National SX	
ALL	446.025			Simplex Use	
ALL	446.050			Simplex Use	
ALL	446.075			Simplex Use	
T-MARC Area	442.900	+		SNP	
T-MARC Area	447.875	-		SNP	
Alderson	444.400	+	WV8B		ARA NRTH
Beckley	443.475	+	N8FWL		ARA-CENT
Beckley	444.125	+	W8LG	o	ARA-NRTH
Beckley/Bolt	442.300	+	W8LG	oRB e	ARA NRTH
Beckley/Oak Hill	444.800	+	WV8B	o	ARA NRTH
Belington	444.900	+	N8SCS	o	N8SCS
Birch River	444.275	+	N8FMD	o	N8FMD
Bluefield	444.450	+	W8MOP	oe	ER ARC
Buckhannon	444.250	+	N8ZAR	oez l RB	N8ZAR
Charleston	444.350	+	WB8YST	oez l RB t 107.2	
Clarksburg	444.175	+	N8FMD	o (ca) z t 103.5	
Elkins	444.850	+	WJ8G	ot 103.5	N8FMD
Fairmont	443.875	+	W8SP	o	MARA
Flatwoods	444.200	+	N8ZVK	o	N8ZVK
Glenville	444.325	+	KA8ZXP	o	KA8ZXP
Huntington	443.000	+	WB8EZR	oe	
Huntington	443.850	+	KB8TGK	oe RB t 88.5	
Huntington/Chas	444.850	+	AA8MR	o RB	AA8MR
Hurricane	444.075	+	K8OJC	o	

538 420-450 MHz

WEST VIRGINIA-WISCONSIN

Location	Output	Input	Call	Notes	Sponsor
Keeny Mtn	444.725	+	KF8FO		KF8FO
Keyser	444.125	+	N8RCG	o	N8RCG
Logan	444.900	+	KE4QOX	ceRBt	
Morgantown	444.700	+	K8LG	ol	
Morgantown	444.800	+	W8CUL	oe	
Mullens	444.000	+	KC8IT	oae	ARA NRTH
Oak Hill	443.300	+	NM8T	oae	PARC
Oak Hill	443.800	+	KA8OTX	o	KA8OTX
Ripley	444.150	+	KC8AOF	o	KC8AOF
Shirley	444.425	+	KB8TJH	oet110.9	KB8TJH
South Charleston	444.950	+	WB8CQV	oRBI	WB8CQV
St Albans	443.150	+	K8MHR	o(ca)ezl	
Welch	443.725	+	N8SNY	o	N8SNY
Weston	443.975	+	N8FIP	oeRB	N8FIP
Weston	444.600	+	WC8K		
Wheeling	443.025	+	KA8YEZ	clt	R.A.C.E.S
Wheeling	444.975	+	N8EKT	o	N8EKT
EAST					
Berkeley Spr	442.450	+	WA3KOK	alt107.2	N.E.R.A.
Slanesville	442.350	+	KD4JBY		KD4JBY

WISCONSIN

NORTH CENTRAL

Eagle River	444.400	+	KA9UCE	o a pl 114.8 exz ar	E.S.R.G.
Iola	444.650	+	N9NOI	o (ca) pl114.8	N9NOI
Marshfield	444.975	+	AA9BN	o e l 147.18	MAARS
Osseo	444.200	+	N9LIE	o pl 110.9 l x	N9LIE
Park Falls	444.750	+	KA9EOK	o	PRICE CRA
Stevens Point	444.700	+	KC9NW	o e	KC9NW
Tomahawk	444.575	+	N9CLE	o	N9CLE
Wausau	443.325	+	KA9SOT	c	KA9SOT
Wausau	443.750	+	KC9NW	o (ca) pl71.9 x l	KC9NW
Wausau	443.950	+	KC9NW	o e	KC9NW
Wausau	444.100	+	W9SM	o a pl 114.8 elxz911	W.V.R.A.
Wausau	444.300	+	W9BCC	o a pl 114.8 e x z	R.M.R.A.

NORTHEAST

Appleton	442.125	+	W9RIC	o pl100.0	WX9C
Appleton	443.650	+	W9IEI	o	F V VHF
Ashwaubenon	443.500	+	KB9AMM	o (ca) e	TEARUG
Black River Falls	443.600	+	N9JCX	o e ds pt-tm	N9JCX
Cleveland	444.175	+	KF9SJ	o (ca) pl 107.2 elwx	KF9SJ
Fond Du Lac	444.150	+	WA4COY	o pl 107.2 wx	WA4COY
Green Bay	443.750	+	N9IIE	o	RRU

WISCONSIN

Location	Output	Input	Call	Notes	Sponsor
Green Bay	444.775	+	K9EAM	o (ca) e z x	G B M&K
Kaukauna	444.450	+	ND9Z	o (ca) pl 107.2 tt	ND9Z
Luxemburg	443.700	+	N9DKH	o pl 107.2 e	N9DKH
Manitowoc	443.975	+	N9GHE	o a r	N9GHE
Oshkosh	443.450	+	WF9H	o e	WF9H
Oshkosh	443.450	+	WF9H	o e	WF9H
Plymouth	444.100	+	KD9TZ	o pl 107.2 e wx	S CTY 440
Plymouth	444.350	+	WE9R	o pl 114.8 e ds	WERA
Sturgeon Bay	444.000	+	WB9YUY	o	WB9YUY
Waupaca	444.900	+	N5IIA	o pl	114.8N5IIA
NORTHWEST					
Ashland	442.350	+	KB9AMY	o (ca) e l x z r	KB9AMY
Beldenville	443.225	+	WB0WOT	o a pl 110.9 e l	B.A.T.S.
Cameron	443.650	+	N9KOR	o pl 110.9 e	N9KOR
Chippewa Falls	442.300	+	WD9HFT	o pl	110.9WD9HFT ds e
Eau Claire	443.300	+	KB9R	o e	KB9R
Eau Claire	444.925	+	N9RSU	o pl	67.0 IN9RSU
Hayward	444.850	+	N9EGE	o	N9EGE
Holcombe	444.525	+	N9LIE	o pl	110.9N9LIE e l x
Holcombe	444.625	+	N9QWH	o a pl 110.9 e l x z w x	N9QWH
New Richmond	444.675	+	N9LIE	o pl 110.9 l x	N9LIE
Rice Lake	443.700	+	WB9PRI	o	WB9PRI
River Falls	443.800	+	K9ZMA	o	K9ZMA
River Falls	443.800	+	K9ZMA	o	K9ZMA
Spooner	444.800	+	KE6WF	o e l x	KE6WF
Spooner/Hertel	443.500	+	WB9RBD	o a e l z	B.A.R.S.
Superior	444.900	+	WA9KLM	o a e	WITC ARC
SOUTH CENTRAL					
Baraboo	442.950	+	KE9KX	o pl 123.0 e x	DRAKE RC
Baraboo	443.900	+	N9QIP	o pl 100.0 z x l ds	W.I.N.
Baraboo	444.250	+	N9KXX	o pl	123.0BSRG
Berlin	443.850	+	N9AOZ	o a pl 123.0 e x	N9AOZ
Fitchburg	444.000	+	KA9VDU	o pl l x wx	114.8BURG
Fort Atkinson	442.750	+	N9DTT	o pl	123.0FT AT RG
Green Lake	444.400	+	KB9WC	o e x a wx	G FOX ARC
Hollandale	444.550	+	N9QIP	c r b win	N9QIP/WIN

540 420-450 MHz

WISCONSIN

Location	Output	Input	Call	Notes	Sponsor
La Valle	442.400	+	W9EBF	pl100 o pl 123.0 e	W9EBF
Madison	443.400	+	N9KAN	o (ca) pl 123.0 elxza	S.W.R.G.
Madison	444.500	+	WB9TAE	o (ca) pl 123.0 ds e	WB9TAE
Madison	444.775	+	NG9V	o pl114.8NG9V ds wx	
Madison	444.925	+	WB9TAE	o (ca) pl 123.0 ds e	WB9TAE
Milton	443.175	+	K9RIJ	o a e	K9RIJ
North Freedom	443.675	+	KD9UU	o (ca) pl 114.8 elxwx	S.W.R.G.
Plain	442.100	+	KA9VDU	o pl 114.8 l x	BURG
Stoughton	443.325	+	N9LHS	o pl114.8N9LHS	
Sun Prairie	443.600	+	KA9QOT	o pl 123.0 e	KA9QOT
Tomah	444.800	+	N9QIP	c rb win pl100	N9QIP/WIN
SOUTHEAST					
Allenton	442.350	+	N9GMT	o a pl 114.8 ez l x	FM38
Caledonia	442.500	+	WA9KVE	o	WA9KVE
Cedarburg	442.100	+	KA9QLP	o pl 127.3 e	CFD/WERA
Cedarburg	443.750	+	WA9POV	o pl114.8WA9POV	
Delafield	444.125	+	KE9QP	o pl 114.8 ds e x	SEWFARS
Germantown	444.525	+	WD9IEV	o pl114.8WD9IEV	
Kenosha	442.125	+	N9OIG	o a pl 114.8 ds l x	N9OIG
Menomonee Falls	444.425	+	KA9FIN	o	SHRINE
Milwaukee	442.650	+	N9VBK	o pl114.8N9VBK	
Milwaukee	443.050	+	N9OSK	o (ca) pl 100.0 ds wx	N9OSK
Milwaukee	443.300	+	WB9TYT	o (ca) pl 114.8 tt d	WB9TYT
Milwaukee	443.550	+	K9HXA	c	K9HXA
Milwaukee	443.800	+	N9GMT	o a pl 114.8 ez l x	FM38
Milwaukee	444.200	+	K9HXA	c	K9HXA
Milwaukee	444.300	+	W9WK	o pl 114.8 l z	AR ARES
Milwaukee	444.325	+	N9CFG	o (ca) pl 114.8 l	B.I.O.S.
Milwaukee	444.850	+	WB9TRO	c (ca) pl 114.8 e l	W.E.R.A.
Milwaukee	444.875	+	WB9TRO	o pl 127.3 e	W.E.R.A.
New Berlin	442.400	+	W9EBF	o pl	W9EBF

WISCONSIN-WYOMING

Location	Output	Input	Call	Notes	Sponsor
				127.3 e	
Oconomowoc	442.025	+	N9JUU	o pl114.8N9JUU	
Pewaukee	443.125	+	WB9AKC	o pl114.8WCTC ARC or 127.3	
Port Washington	443.525	+	WB9RQR	o (ca) pl OZARES 114.8 exzw	
Powers Lake	443.925	+	KC9XN	o pl LAKARS 114.8 x	
Racine	442.000	+	W9UDU	o (ca) pl LKESHORE 127.3 a	
Racine	442.200	+	N9OEZ	o (ca) C.A.R.S. 103.5 ds z	
Racine	443.950	+	KA9JMK	o pl127.3KA9JMK	
Racine	444.050	+	KA9LOK	o KA9LOK	
Racine	444.950	+	WA9BDX	o pl WA9BDX 114.8 e	
Saint Francis	444.825	+	WJ9Z	o a pl WJ9Z 127.3 tt z	
Slinger	443.225	+	WD9DHI	o pl W E R A 114.8 ds e	
Trevor	442.600	+	KA9VZD	o pl114.8KA9VZD	
Union Grove	442.250	+	N9OIG	o pl N9OIG 114.8 x l	
SOUTHWEST					
La Crosse	444.600	+	WA9HCZ	o ONA ARC	
Onalaska	444.975	+	W9LZQ	o SWARC	
Ridgeville	444.850	+	KB9EBX	o pl167.9KB9EBX	
WYOMING					
STATEWIDE					
Statewide	447.300	-		PLT	CntrlAcce
Statewide	448.050	-		PLT	CntrlAcce
Statewide	448.325	-		PLT	
Statewide	448.825	-		PLT	CntrlAcce
Statewide	449.275	-		PLT	
Statewide	449.425	-		PLT	
CENTRAL					
Casper	449.500	-	N7EUE	o N7EUE	
Casper	449.575	-	KB7WON	ol C.D.K. 146.640	
Lander	449.800	-	KD7BN	oelx KD7BN	
Riverton	448.200	-	KD7BN	oe KD7BN	
Riverton	449.000	-	KD7BN	oelx KD7BN	
Riverton	449.200	-	KD7BN	ol W7PAW	
Shoshoni	449.450	-	KB7PLA	o KB7PLA	
EAST CENTRAL					
Douglas	449.700	-	NX7Z	o NX7Z	
NORTH CENTRAL					
Shell	449.650	-	WB7QQA	o CMARC	
Sheridan	449.700	-	W7GUX	o SRAL	
Sheridan	449.850	-	N7KEO	o N7KEO	
NORTHEAST					
Gillette	449.950	-	KJ7UG	o KJ7UG	

542 420-450 MHz

WYOMING-BRITISH COLUMBIA

Location	Output	Input	Call	Notes	Sponsor
NORTHWEST					
Cody	448.350	-	KC7NP	ol 426.2	KC7NP
Worland	448.250	-	KC7NP	ol 426.3	KC7NP
SOUTH CENTRAL					
Rawlins	449.400	-	KJ7AZ	ol 147.530	HAMS
SOUTHEAST					
Cheyenne	446.800	-	N7CLV-4	n pkt	N7CLV
Cheyenne	447.025	-	AA7JQ	o(ca)	AA7JQ
Cheyenne	447.225	-	N7QBQ	(ca)ex 114.8	N7MYR
Cheyenne	448.150	-	KC7CAJ	(ca)156.7	7KB7SWR
Cheyenne	449.300	-	N7QBQ	(ca)ez 114.8	N7MYR
Laramie	447.100	-	N7QJL	o114.8	N7CTM
Laramie	449.075	-	WB7CJO	o	WB7CJO
Laramie	449.100	-	NG7T	o	NG7T
Laramie	449.800	-	KB7Z	o	KB7Z
Wheatland	449.600	-	WA7SNU	o	WA7SNU
Wheatland	449.775	-	N7UCL	100.0	N7UCL
SOUTHWEST					
Evanston	448.150	-	N7LMN	o	N7LMN
Evanston	449.325	-	N7LMN	o	N7LMN
Kemmerer	449.825	-	N7HCH	o	ORARC
ALBERTA					
CALGARY					
Calgary	443.150	+	VE6NZ	oa	VE6NZ
Calgary	444.000	+	VE6RYC	ox	CARA
Calgary	444.120	+	VE6WRT	o	VE6CPT
Calgary	444.350	+	VE6EHX	o	CARA
Calgary	444.400	+	VE6NOV	ol	CARA
Calgary	444.450	+	VE6SPR	o	VE6NZ
Calgary	444.480	+	VE6DDC	o	VE6FH
Calgary	444.750	+	VE6KQ	ol6	VE6KQ
Calgary	444.900	+	VE6WRT	oxl	WRN
High River	449.150	-	VE6HRB	o	HRARC
EDMONTON					
Edmonton	444.100	+	VE6HM		VE6NC
Edmonton	444.400	+	VE6GPS	o	VE6JTM
Edmonton	444.975	+	VE6EAR		VE6ETU
MEDICINE HAT					
Medicine Hat	444.075	+	VE6MHU	o	VE6MLD
NORTHEAST					
Ashmont	444.150	+	VE6TTL	ol	VE6ARJ
Beaumont	444.975	+	VE6SBE	o	VE6AVK
RED DEER					
Alix/Bashaw	448.975	-	VE6PAT	o	VE6ZH
Red Deer	444.550	+	VE6SCR		VE6AQK
BRITISH COLUMBIA					
FRASER VALLEY					
Abbotsford	442.025	+	VE7RVA	oe-sun	FVAG

BRITISH COLUMBIA

Location	Output	Input	Call	Notes	Sponsor
Abbotsford	443.825	+	VE7MQ	c	
Langley	441.375	+	VE7AVM	o	
Langley	441.375	+	VE7RMH	oe	LUHFC
Langley	443.975	+	VE7RLY	oel	LARA
				147.380	
HOWE SOUND					
Bowen Island	444.325	+	VE7BCA	c	
OKANAGAN VALLEY					
Falkland	442.450	+	VE7	o	
Kelowna	444.000	+	VE7ROC		OC ARC
Kelowna	447.775	-	VE7KEL	oa	OCARC
Vernon	444.525	+	VE7EGO	o	
VANCOUVER					
Abbotsford	442.025	+	VE7	o	
Burnaby	441.250	+	VE7RBY	o	BARC
Burnaby	442.850	+	VE7RBY		BARC
Burnaby	443.275	+	VE7EX	o	Cheam Assn
Burnaby	444.225	+	VE7CPK	o	
Maple Ridge	443.625	+	VE7RMR	c	MR ARA
Richmond	442.375	+	VE7RMD	c	PRARFCA
Surrey	442.350	+	VE7FYB	o	
Surrey	442.350	+	VE7RUK	oe	VE7FYB
Surrey	443.775	+	VE7RSL	c	
Surrey	444.200	+	VE7RPM	c	
Vancouver	442.325	+	VE7GTC	c	PRARFCA
Vancouver	442.500	443.000	VE7REC	o	
Vancouver	442.975	+	VE7AYT	c	PRARFCA
Vancouver	443.150	+	VE7BLY	o	
Vancouver	443.200	+	VE7RGM		VE7CHU
Vancouver	443.225	+	VE7CHU	o	
Vancouver	443.500	444.000	VE7RAT	t	WARC
Vancouver	443.525	+	VE7RPT	oa	BCFMCA
Vancouver	443.725	+	VE7AOV	c	
Vancouver	443.800	+	VE7UHF		VCR ASSN
Vancouver	443.900	+	VE7BHY	c	
Vancouver	444.075	+	VE7TOK	c	
Vancouver	444.100	+	VE7RFM	o(ca)	
Vancouver	444.325	+	VE7RTM	c	DATA ARC
Vancouver	444.375	+	VE7RYB	a(ca)el	VE7RYBRC
Vancouver	444.675	+	VE7RNV	t	
Vancouver	444.850	+	VE7MJ	t	MOTOROLA
Vancouver	444.975	+	VE7RAP	c	
West Vancouver	444.000	+	VE7URG	c	V UHF GRP
VANCOUVER ISLAND					
Nanaimo	442.125	+	VE7RNA	c	PRARFCA
Port McNeil	443.950	+	VE7RNI	oe-sun	NIARS
Pt Alberni	444.750	+	VE7RTE	o	
Saltspring Island	444.550	+	VE7HAQ	o	
VICTORIA					
Victoria	442.700	+	VE7DAT	o	WARA
Victoria	443.575	+	VE7FCR	c	
Victoria	443.950	+	VE7RTC	o	RCARC
Victoria	443.950	+	VE7VIC	c	VIC ARC

BRITISH COLUMBIA-NOVA SCOTIA

Location	Output	Input	Call	Notes	Sponsor
Victoria	444.875	+	VE7USA	o	WARA
Victoria	444.875	+	VE7VIC	c	

MANITOBA

INTERLAKE

Selkirk	443.000	+	VE4MBR	o 3A	SARC
---------	---------	---	--------	------	------

NORTHWEST

Swan River	443.400	+	VE4SRR	c	SwanRiv ARC
------------	---------	---	--------	---	----------------

WINNIPEG

Winnipeg	443.500	+	VE4VJ	oL1L2tte	
----------	---------	---	-------	----------	--

NEW BRUNSWICK

FREDERICTON/CENTRAL

Fredericton	449.250	-	VE1ND		
Fredericton	449.950	-	VE1AIL	Prop	VE1TE

MONCTON/EAST

Moncton	444.975	+	VE1XW		VE1XW
---------	---------	---	-------	--	-------

MONCTON/SOUTHWEST

Moncton	443.000	+	VE9LNK	I	
Moncton	443.350	+	VE9LNK	I	

MONCTON/WEST

Moncton	444.200	+	VE9TCR	Prop	
Moncton	449.300	-	VE9TRI		

MT CHANPLAIN/CENTRAL

St John	443.500	+	VE1MCH		
---------	---------	---	--------	--	--

ST ANDREWS/SOUTH

St Andrews	448.100	-	VE1IE		
------------	---------	---	-------	--	--

ST GEORGE/SOUTHWEST

St George	444.250	+	VE1ARZ		
-----------	---------	---	--------	--	--

NEWFOUNDLAND

CORNER BROOK

Corner Brook	444.400	+	VO1MO	o	
--------------	---------	---	-------	---	--

ST JOHNS

St John's	444.000	+	VO1AAA	o	
St John's	444.900	+	VO1UHF	o	
St John's	447.100	-	VO1KEN	ol	

NORTHWEST TERRITORIES

YELLOWKNIFE

Yellowknife	444.000	444.000	VE8NWT	o(ca)el	VE8DP
-------------	---------	---------	--------	---------	-------

NOVA SCOTIA

BOISEDAL/CE/NTRAL/EAST

Boisedale	449.900	-	VE1HAM	HUB L	
-----------	---------	---	--------	-------	--

DARTMOUTH/SOUTH

Dartmouth	444.600	+	VE1DAR		
-----------	---------	---	--------	--	--

GORE/CENTRAL

Gore	444.900	+	VE1NSC		VE1VCK
------	---------	---	--------	--	--------

HALIFAX AIRPORT/SOUTH

Halifax	444.000	+	VE1CDN	HUB L	VE1YZ
---------	---------	---	--------	-------	-------

NOVA SCOTIA-ONTARIO

Location	Output	Input	Call	Notes	Sponsor
HALIFAX/SOUTH					
Halifax	442.975	+	VE1AEZ	Prop	
Halifax	443.600	+	VE1KER		
Halifax	444.400	+	VE1NSD		
Halifax	444.800	+	VE1ERS		
INVERNESS/EAST					
Kiltarty	444.900	+	VE1KIL	I	
SHEET HRBR/SOUTH					
Sheet Harbour	443.100	+	VE1PEP?	Prop	
YARMOUTH/WEST					
Yarmouth	444.700	+	VE1YAR		VE1RB
ONTARIO - WNYSORC					
ALL WNYSORC AREAS					
	442.950	+	SNPF	SNP	
	443.950	+	SNPF	SNP	
	444.950	+	SNPF	SNP	
CENTRAL					
Acton	442.075	+	VE3GTU	e l 443.750	156.7
Ahmic Harbour	444.975	+	VA3AMH	e DS l	156.7
Aurora	444.100	+	VA3GTU	l	156.7
Cannington	442.350	+	VA3GAD	ca	156.7
Cannington	444.450	+	VA3TVE	ca e l	
Colborne	443.375	+	VE3RTY	e DS	
Colgan	444.675	+	VE3GAS	o	156.7
Creemore	443.275	+	VE3CAB	ol1	156.7
Edgar	442.575	+	VE3UOR	l6	156.7
Edgar	444.350	+	VE3LSR	eazl1 VFAT	156.7
Goodwood	442.825	+	VE3GTU	e l 443.750	103.5
Huntsville	443.075	+	VE3SUM	o	156.7
Midland	444.650	+	VE3SGB	o	156.7
Mitchell's	442.550	+	VE3UOR	l6	156.7
Moonstone	444.275	+	VE3QSB	156.7	156.7
Orangeville	442.925	+	VE3DRC	o	156.7
Orangeville	443.625	+	VE3DRC	e(ca)	156.7
Orangeville	444.025	+	VE3NSL	o(ca)el	156.7
Orangeville	444.500	+	VE3MAP	156.7	156.7
Orangeville	444.925	+	VE3RAP	156.7	156.7
Orillia	444.550	+	VE3ORC		
Oro #	444.775	+	VA3HF	o	156.7
Oshawa	443.475	+	VE3OUR	oa	156.7
Owen Sound	443.025	+	VE3RBT	o	156.7
Parry Sound	443.575	+	VE3RPL	ca	156.7
Parry Sound	444.800	+	VE3UPS	ol6	156.7
Raglan	443.000	+	VE3NAA	o	156.7
Singhampton	444.900	+	VE3WIK	o	156.7
Streetsville	442.175	+	VE3ULR	103.5	103.5
Uxbridge	442.225	+	VA3BNI	o	156.7
CENTRAL EAST					
Baltimore	444.975	+	VE3MXR	ol3	162.2

546 420-450 MHz

ONTARIO

Location	Output	Input	Call	Notes	Sponsor
Coburg	442.675	+	VA3SA	ol6	162.2
Peterborough	444.575	+	VE3PBO	e(ca) 162.2	162.2
CENTRAL WEST					
Markdale	443.925	+	VE3TFE	c97.4	97.4
Owen Sound	443.525	+	VE3GBT	o97.4	97.4
EAST					
Maynooth	443.550	+	VE3WPR	o	
METRO TORONTO					
Agincourt	442.475	+	VA3URU	ca e l	103.5
Aurora	442.025	+	VE3ULR	ol1	103.5
Ballantrae	443.700	+	VE3ZBA	e	103.5
Brampton	443.550	+	VE3PRC	o	103.5
Brampton	444.575	+	VE3FBI	o	103.5
Downsview	444.700	+	VE3RAK	ol2 103.5	156.7
King City	444.300	+	VE3UKC	e(ca)V/ UFAT16	103.5 103.5
Markham	442.275	+	VA3CTR	cal 88.5 MIAC	103.5
Metro Toronto	442.650	+	VA3GTU	oe	103.5
Metro Toronto	443.775	+	VE3EBX	151.4	151.4
New Market	442.600	+	VE3CAY	103.5	103.5
Pickering	444.525	+	VE3DPR	103.5	103.5
Pickering	444.600	+	VE3SPA	o	103.5
Scarborough	443.350	+	VE3RTC	o(ca)l VFAT	103.5
Scarborough	443.825	+	VA3HKG	o(ca)	103.5
Toronto	442.125	+	VE3TNK	l TFMCS/ IPARN	103.5
Toronto	442.600	+	VE3CAY	o	103.5
Toronto	442.700	+	VE3TDO	o(ca)e 147.480	103.5
Toronto	442.750	+	VE3WOO	o	103.5
Toronto	442.850	+	VE3SNM	136.5	136.5
Toronto	442.975	+	VE3RUF	o	103.5
Toronto	443.050	+	VE3YYZ	eaz l6	103.5
Toronto	443.100	+	VE3SKI	o	103.5
Toronto	443.300	+	VE3PRT	o	103.5
Toronto	443.500	+	VE3PVT	c l3	103.5
Toronto	443.650	+	VE3NOR	o	103.5
Toronto	443.750	+	VE3GTU	el	103.5
Toronto	444.250	+	VE3UHR	o	103.5
Toronto	444.400	144.810	VE3TWR	o(ca)ezi2	103.5
Toronto	444.400	+	VE3TWR	o(ca)ezi2	103.5
Toronto	444.475	+	VE3URU	o(ca)e	103.5
Toronto	444.850	+	VE3UKW	o	103.5
Toronto	445.125	445.125	VA3GTU		
Toronto #	444.200	+	VE3MLZ	o	103.5
Uxbridge	442.100	+	VE3RPT	o(ca)ezi2	103.5
Uxbridge	443.225	+	VE3RPT	o(ca)ezi2	103.5
Uxbridge	444.175	+	VE3RUX	103.5	103.5
Uxbridge	444.225	+	VE3YRC	o	103.5
Willowdale	442.375	+	VA3ODX	oe	103.5

Location	Output	Input	Call	Notes	Sponsor
NIAGARA					
Fonthill	442.575	+	VA3NDX	ol	107.2
Fonthill	443.400	+	VE3WCU	107.2	107.2
Fonthill	444.725	+	VE3PLF	(ca)FAT	107.2
Niagara Falls	442.900	+	VE3GRW	e(ca)DVR	107.2
Niagara Falls	443.175	+	VE3RNR	107.2	107.2
Selkirk	442.050	+	VA3BDX	a	107.2
St Catharines	442.775	+	VE3XCP	o(ca)l	107.2
Thorold	442.250	+	VE3HM	ol5	107.2
Thorold	443.575	+	VE3XUK	107.2	107.2
Thorold	443.725	+	VE3RAF	oaz	107.2
Wainfleet	442.500	+	VE3KJR	o	107.2
Welland	443.125	+	VE3TLN	o	107.2
NORTH					
Sault Ste Marie	442.050	+	VA3SSM	o	VE3ARS
SOUTH					
Arkel	443.850	+	VE3RKL	ol7	131.8
Brampton	443.775	+	VE3WDW	103.5	131.8
Brantford	443.025	+	VE3TCR	o(ca)	131.8
Brantford	443.450	+	VE3MMX	o(ca)e	131.8
Burlington	442.150	+	VA3AMH	141.3	141.3
Burlington	443.200	+	VE3IWL	107.2	131.8
Burlington	444.825	+	VE3RSB	o	131.8
Campbellville	443.325	+	VE3RTP	151.4	131.8
Carlisle	442.525	+	VE3UHM	l6	131.8
Carlisle	443.675	+	VE3WIK	(ca)	131.8
Elmira #	444.700	+	VE3EUC	131.8	131.8
Halton Hills	443.425	+	VE3OD	oe	131.8
Hamilton	442.625	+	VE3RTD	a	131.8
Hamilton	443.075	+	VE3ZOE	o	131.8
Hamilton	443.975	+	VE3OCY	o	131.8
Hamilton	444.075	+	VE3NCF	oael	131.8
Hamilton	444.425	+	VE3RDX	131.8	131.8
Hamilton #	444.750	+	VE3RDM	o	131.8
Kitchener	442.000	+	VE3KFM	131.8	131.8
Kitchener	444.875	+	VE3RBM	114.8	131.8
Milton	444.125	+	VE3MTC	oe DS	131.8
Norwich	442.875	+	VA3PPO		
Oakville	442.300	+	VE3OAK	107.2 I	131.8
Oakville	442.450	+	VE3OKR	o	131.8
Oakville	443.150	+	VE3OKV	o	131.8
Oakville	444.325	+	VE3OAK	o	131.8
Vinemount	444.650	+	VE3VSC	o	131.8
Waterford	444.550	+	VE3SML	oel7	131.8
Winona	443.250	+	VE3RFI	oe	131.8
SOUTHWEST					
Cambridge	443.375	+	VE3SWR	o	131.8
Chatham	444.325	+	VE3COZ	o(ca)ez	118.8
Chatham #	442.200	+	VE3MGK	o	118.8

548 420-450 MHz

ONTARIO-QUEBEC

Location	Output	Input	Call	Notes	Sponsor
Dorchester	444.650	+	VE3RXU	oe	114.8 CANWARN
Glencoe	444.100	+	VE3CUE	VFAT	114.8
Goderich	444.825	+	VE3WZL	e(ca)	123.0 123.0 DS
London	442.300	+	VE3TTT	o	114.8
London	444.400	+	VE3SUE	ol1	114.8
London	444.800	+	VE3MGI	eaIDS	114.8 VFAT
London	444.850	+	VE3OVY	e(ca)	114.8 114.8
London	444.925	+	VE3NMN	oe DVR	114.8 H/VFAT
Lucan	444.575	+	VE3MCR	o	114.8
McGregor	443.925	+	VE3SOT	e(ca)	118.8 123.0V/UFAT
McGregor	444.300	+	VE3RRR	o	118.8
McGregor #	444.775	+	VE3SOT	e(ca)	118.8 123.0V/UFAT
Norwich	444.575	444.575	VE3PPO	al FAT	131.8
Port Elgin	444.625	+	VE3CAC		
Sarnia	442.850	+	VE3TTP	(ca)	162.2 DS162.2
Sarnia	444.550	+	VE3SUR	oe	118.8
Sarnia	444.700	+	VA3LAM	o	146.2
St Marys	444.525	+	VE3ZTD	o	114.8
St Thomas	443.825	+	VE3STR	oe	114.8
Stratford	444.975	+	VE3RFC	114.8	114.8
Waterloo	442.400	+	VE3WWW	(ca)	131.8 131.8
Windsor	444.400	+	VE3UUU	o	118.8
Windsor	444.500	+	VE3III	o	118.8
Windsor	444.600	+	VE3ECR	(ca)	118.8 100.0
Woodstock	443.925	+	VE3WHR	o	114.8
WELLINGTON					
Wellington	442.675	+	VA3AQ	131.8	131.8

PRINCE EDWARD ISLAND

CHARLOTTETOWN/CENTRAL

Charlottetown	443.300	+	VE1UHF	ap I	VE1AIC
Charlottetown	444.400	+	VE1UHF	ap I	VE1AIC
Charlottetown	449.100	-	VE1CRA	HUB L	VE1AIC

SUMMERSIDE/WEST

Summerside	444.500	+	VE1CFR	ap I	
------------	---------	---	--------	------	--

QUEBEC - RAQI

PROVINCE DE QUEBEC

Civil Defense	442.800	+		o	Port
ABITIBI					
Parent	449.900	-	VE2RPC	o	VE2MBP
Rouyn Noranda	449.000	-	VE2RKN	o	VE2NOQ

Location	Output	Input	Call	Notes	Sponsor
BAS FLEUVE/GASPESIE					
Mt St Joseph	442.450	+	VE2RXT	ol	CRAG
Mt St Joseph	442.625	+	VE2RXT	o123.0	CRAG
Perce	447.440	-	VE2RLC	ol	CRAG
Pic Champlain	447.525	-	VE2RWM	ol	CRASL
Rimouski	442.625	+	VE2RWM	o123.0	VE2RWM
Rimouski	447.400	-	VE2RXA	o	VE2RXA
St Eleuthere	442.375	+	VE2NY	ox110.9	VE2TC
St Eleuthere	442.625	+	VE2NY	o123.0	VE2TC
St Pascal	449.575	-	VE2RQA	oax	VE2MEL
Val D'Irene	442.525	+	VE2RKH	ol	CRASL
Val D'Irene	442.600	+	VE2RKH	ol	CRASL
COTE NORD					
Baie Comeau	442.350	+	VE2RBG	o131.8	VE2FVV
Baie Comeau	449.600	-	VE2RBD	o	VE2RBD
Forestville	444.100	+	VE2RFG	ol	VE2VD
Mt Vallant	443.850	+	VE2RDE	ol	VE2FAZ
Sept Iles	442.000	+	VE2RLL	ox	VE2GLJ
Sept Iles	442.625	+	VE2RRU	o123.0	VE2RRU
ESTRIE					
Cowansville	447.675	-	VE2RCZ	o118.8	VE2CAF
Drummondville	442.950	+	VE2RBU	o110.9	VE2YLA
Granby	448.625	-	VE2RGJ	o118.8	VE2JRG
Magog	444.250	+	VE2RZZ	o(ca)e 118.8	VE2CGM
Mt Orford	442.000	+	VE2RTO	oe118.8	VE2EKL
Mt St Gregoire	442.000	+	VE2RKL	o	VE2EKL
Nantes	448.125	-	VE2RTN	o118.8	VE2TIC
Richmond	443.750	+	VE2RHP	o(ca)	VE2HY
Sherbrooke	444.750	+	VE2RQM	o	VE2KIT
St Antoine	447.125	-	VE2RSO	ol	VE2WA
Ste Helene	442.950	+	VE2RBU	o	VE2YLA
Sutton	442.200	+	VE2RTC	ox	VE2DIW
Thetford Mines	448.175	-	VE2RVA	o(ca)	VE2LES
Victoriaville	444.600	+	VE2RHY	o	VE2HY
Windsor	447.925	-	VE2RGX	ox	VE2LGX
MAURICIE					
Alma	449.625	-	VA2RIU	o	VE2TMR
Cap de la Made	443.000	+	VE2RDG	oex	VE2EAK
Cap de la Made	448.675	-	VE2RBN	o(ca)e 110.9	VE2MTE
Drummondville	444.050	+	VE2RBZ	oa110.9	VE2ZBR
Drummondville	444.150	+	VE2RDL	oe110.9	VE2CRD
Grand Mere	449.525	-		o	VE2CM
Grand Mere	449.575	-	VE2RNG	o110.9	VE2GBB
Grand Mere	449.675	-	VE2RGM	o110.9	VE2CM
Lac a la Tortu	443.200	+	VE2RBR	ol	VE2GM
Mt Carmel	447.075	-	VE2RIR	oelx110.9	VE2EX
Parent	444.900	+	VE2RPC	o	VE2MBP
Riviere A Pier	442.300	+	VE2RZT	o	VE2TRZ
Sorel	442.150	+	VE2RSB	oae	VE2EAG
St Hugues	443.950	+	VE2RBY	ox110.9	VE2YLA
Trois Rivieres	442.750	+	VE2VIP	o	VE2ZZ

550 420-450 MHz

QUEBEC

Location	Output	Input	Call	Notes	Sponsor
Trois Rivieres	449.175	-	VE2RTZ	ox110.9	VE2TRZ
MONTREAL					
Blainville	443.100	+	VE2RMR	oe	VE2DJE
Blainville	449.725	-	VE2RVV	o103.5	VE2SMB
Delson	442.150	+	VE2LHF	o	VE2LHF
Half Moon Lake	443.850	+	VE2RWC	oex	VE2CRAB
Half Moon Lake	444.900	+	VE2RWC	ox	VE2BTR
Joliette	444.625	+	VE2RLJ	oel103.5	VE2RLJ
Lac Gregoire	444.700	+	VE2RMS	o(ca)e	VE2SE
Laval	441.325	+	VE2DJE	o	VE2DJE
Laval	443.600	+	VE2RHL	oel103.5	VE2VK
Longueuil	442.400	+	VE2HPB	o103.5	VE2XW
Longueuil	445.225	445.225	VE2RSM	oel103.5	VE2XW
Mascouche	443.800	+	VE2RTM	oe	VE2KAR
Mascouche	448.825	-	VE2RTM	ox	VE2KAR
McMasterville	444.325	+	VE2RAW	o	VE2AW
Mercier	442.100	+	VE2RTF	oe	VE2BCM
Mercier	444.500	+	VE2RTS	o141.3	VE2BCM
Mercier	444.850	+		o	PROJECT
Montreal	442.500	+	VE2RVK	olx103.5	VE2VK
Montreal	442.600	+	VE2RBD	oe	VE2ACG
Montreal	442.650	+	VE2ETS	o103.5	PROJET
Montreal	442.800	+	VE2JGA	o	VE2JGA
Montreal	442.900	+	VE2REZ	o103.5	VE2EZ
Montreal	443.050	+	VE2RWI	ox	WIARC
Montreal	443.700	+	VE2RHH	o100.0	MTL220 ARC
Montreal	444.250	+	VE2RVH	ox88.5	VE2VNH
Montreal	444.375	+	VE2TEL	ox	VE2SE
Montreal	444.400	+	VE2REM	oe	UMS
Montreal	446.525	144.950	VE2PWI	o	VE2FN
Montreal	449.300	-	VE2AIF	oa	VE2ACG
Montreal	449.425	-	VE2RCU	o	VE2DUB
Montreal	449.475	-	VE2WM	o	VE2WM
Montreal	449.925	-	VE2RIO	o103.5	VE2AX
Montreal	449.975	-	VE2RJS	o77.0	VE2RSJ
Montreal/Nord	448.650	-	VE2RPT	o	VE2FMK
Mt St Bruno	444.100	+	VE2RDU	oel103.5	VE2TRZ
Mt St Gregoire	444.200	+	VE2RIB	ox	VE2MLV
Mt Yamaska	442.350	+	VE2RYM	olx103.5	VE2VK
Mt Yamaska	443.300	+	VE2RMV	o103.5	VE2ULU
Pike River	443.800	+	VE2RSN	oa103.5	VE2TUA
Pointe Claire	448.650	-	VE2RHI	o	VE2RHI
Rigaud	442.250	+	VE2RM	olx	VE2RM
Rigaud	442.625	449.725	VE2RM	o100.0	MTL220 ARC
Rigaud	444.000	+	VE2RM	oex100.0	VE2RM
Rougemont	446.575	145.570	VE2ROU	o	VE2HR
St Hippolyte	444.600	+	VE2RRZ	oe	VE2RZ
St Hyacinthe	444.450	+	VE2RBE	o	VE2FEK
St Joseph du Lac	449.875	-	VE2RST	o123.0	VE2GSB
St Leonard	433.000	144.970	VE2UMS	o	VE2UMS
Ste Therese	448.425	-	VE2RWW	o103.5	VA2MAC

QUEBEC-SASKATCHEWAN

Location	Output	Input	Call	Notes	Sponsor
Valleyfield	444.350	+	VE2RVF	o	VE2BYB
Varenes	448.275	-	VE2REQ	o	VE2ESM
Waterloo	443.900	+	VE2ESM	o(ca)l	VE2ESM
OUTAOUAIS					
Hull	443.300	+	VE2CRA	o	VE2CRA
Hull	443.950	+	VE2RAO	o123.0	VE2CRO
Hull	444.750	+	VE2CC	o123.0	VE2BGC
Lac Larouche	449.625	-	VE2RPV	ol	VE2RPV
Mont Laurier	444.625	+	VE2RMC	ol	VE2RMC
QUEBEC					
Beauport	444.100	+	VE2RHU	o	VE2RHU
Charlesbourg	449.875	-	VE2REA	o	VE2CCF
Charny	444.600	+	VE2RDB	oe	VE2FTO
Colline Poudri	449.725	-	VE2GPA	ol100.0	VE2GPA
Levis	444.100	+	VE2RHD	o100.0	CRAQ
Mt Belair	444.200	+	VE2RAX	oe	VE2EZZ
Mt Belair	444.400	+	VE2RQC	oae	VE2ELN
Mt Gladys	442.400	+	VE2RMG	ol	VE2WID
Mt Ste Anne	447.375	-	VE2UX	ol110.9	CRAQ
Notre Dame	449.775	-		o	VE2GPA
Parc des Laure	442.375	+	VE2RMG	ox110.9	CRAQ
Parc des Laure	442.500	+	VE2RMG	ol	CRAQ
Parc des Laure	447.400	-	VE2RMG	ol	CRAQ
Prov. de Qubec	442.800	+	VE2RUK	ol	PROJET
Quebec	444.300	+	VE2RXR	ol	VE2XR
Quebec	444.500	+	VE2RTB	oa100.0	VE2TEP
St Flavien	448.275	-	VE2RLO	ox	VE2LLA
St Tite des Ca	447.200	-	VE2RSB	oe	VE2BPU
Ste Foy	442.700	+	VE2RCH	o	VE2MER
Ste Foy	444.700	+	VE2RSX	ol	VE2VEM
Ste Foy	444.900	+	VE2RID	ol100.0	VE2OSQ
Val Belair	447.625	-	VE2RGG	oa	VE2TEB
Victoriaville	442.850	+	VE2RMD	oax	VE2MF
SAGUEN/LAC ST-JEAN					
Alma	449.425	-	VE2RIU	o	VE2DIA
Anse St Jean	449.900	-	VE2RME	ol	VE2AFD
Chicoutimi	449.025	-	VE2RKA	oaex	VE2VJA
Chicoutimi	449.700	-	VE2RDH	o	VE2MDH
Jonquiere	449.000	-	VE2RPA	oa	VE2AFD
Jonquiere	449.100	-	VE2RFL	oae	VE2EFL
La Baie	444.950	+	VE2RCX	o	VE2LRE
La Baie	449.975	-	VE2RLE	o	VE2LRE
Lac Daran	444.900	+	VE2RAH	o	VE2AFD
St Charles	444.200	+	VE2RCR	o	BASL
SASKATCHEWAN					
REGINA					
Avonlea	444.150	+	VE5AHR	o	
Regina	444.250	+	VE5UHF	o	
Regina	447.250	-	VE5BBZ	o	
Regina	1277.250	439.250	VE5RTV	o	
SASKATOON					
Saskatoon	448.000	-	VE5HG	o	VE5HG

552 420-450 MHz

YUKON-AUSTRALIA

Location	Output	Input	Call	Notes	Sponsor
YUKON					
WHITEHORSE					
Carcross/ Whitehorse	444.900	+	VY1RMM	oe-sun e-wind	YARA

ARGENTINA
BUENOS AIRES

Capital	433.100	+	LU4AA	o	
Capital	433.700	+	LU1CBA	o	
Capital	434.500	+	LU1AHC	o	
Capital	434.600	+	LU9ABK	o	
Capital	434.700	+	LU1CBA	o	
Capital	434.800	+	LU2AH	o	
Capital	434.950	+	LU3DI	o	
La Plata	433.200	+	LU4DXT	o	
Mar del Plata	433.100	+	LU3DI	o	
Mar del Plata	433.300	+	LU1DVT	o	
Mar del Plata	433.600	+	LU2DT	o	
Moron	433.500	+	LU1DBQ	o	
San Nicolas	433.300	+	LU1EGO	o	
San Pedro	433.400	+	LU1DB	o	
CORDOBA					
Alta Gracia	433.200	+	LU1HMB	o	
SANTA FE					
Reconquista	433.600	+	LU6FFT	o	

AUSTRALIA
NEW SOUTH WALES

Albury	438.575	-	VK2RAY	o	NTC
Chatswood	438.275	-	VK2RWS	o	NWW
Chatswood	438.475	-	VK2RRS	o	NGA
Coff Harbor	438.025	-	VK2RCH	o	NCH
Doughboy Mtn	438.175	-	VK2RNT	o	NAD
Dural	438.525	-	VK2RWI	o	NWI
Grenfell	438.325	-	VK2RWM	o	NCW
High Range	438.025	-	VK2RTK	o	NSO
Hurstville	438.425	-	VK2RUH	o	NSG
Isaacs Ridge	438.375	-	VK2RIR	o	AWI
Knights Hill	438.225	-	VK2RUW	o	NIL
Kurrajong	438.375	-	VK2RUT	o	NBM
Little Forest	438.125	-	VK2RMU	o	NMS
Middle Brother	438.525	-	VK2RPM	o	NOX
Mt Cairncross	438.425	-	VK2RCN	o	NOX
Mt Cambewarra	439.275	-	VK2RSD	o	NSH
Mt Ginini	438.525	-	VK1RGI	o	AWI
Mt Gray	438.325	-	VK2RGN	o	NGN
Mt Marie	438.325	-	VK2REE	o	NTR
Mt Nardi	438.675	-	VK2RSC	o	NSU
Mt Sugarloaf	438.675	-	VK2RAN	o	NHB
New Lambton	438.625	-	VK2RUM	o	NAG
Nowendoc	438.225	-	VK2RPW	o	NWR
Somersby	438.075	-	VK2RAG	o	NCC
Sublime Point	438.725	-	VK2RIL	o	NIL

AUSTRALIA-DENMARK

Location	Output	Input	Call	Notes	Sponsor
Terrey Hills	438.175	-	VK2RMB	o	NMW
Willans Hill	438.675	-	VK2RTW	o	NWG

BRAZIL**RIO DE JANEIRO**

Serra Carioca	449.100	-	PY1-028	141.3	
---------------	---------	---	---------	-------	--

CHILE**ZONE 3**

Santiago	438.800	-	CE3AA 18		RCdeCHILE
----------	---------	---	----------	--	-----------

COLOMBIA**CERRO SAN RAFAEL**

Tunja	433.025	-			
-------	---------	---	--	--	--

CERRO TRES CRUCES

Cali	434.100	+			
------	---------	---	--	--	--

CIUDAD DE SANTA FEDEBTA

Bogota	433.025	+			
--------	---------	---	--	--	--

COSTA RICA**CARTAGO**

Muerte	444.250	+	TI2CAH	tx	TI2CAH
--------	---------	---	--------	----	--------

Volcan Trazu	444.100	+	TI2HP	tx	TI2HP
--------------	---------	---	-------	----	-------

PUNTARENAS

Monteverde	444.200	+	TI2HP	tx	TI2HP
------------	---------	---	-------	----	-------

SAN JOSE

Pico Blanco	444.150	+	GDCR	t	GDCR
-------------	---------	---	------	---	------

Rancho Redondo	444.000	+	TI2SK	t	TI2SK
----------------	---------	---	-------	---	-------

DENMARK

Aarhus	434.875	433.375	OZ5RER		
--------	---------	---------	--------	--	--

Abybro	434.875	433.075	OZ9REM		
--------	---------	---------	--------	--	--

Alborg	434.650	433.050	OZ9REP		
--------	---------	---------	--------	--	--

Arhus	434.725	433.125	OZ3REQ		
-------	---------	---------	--------	--	--

Bagsvaerd	434.875	433.375	OZ7REG		
-----------	---------	---------	--------	--	--

Ballerup	434.875	433.375	OZ7RES		
----------	---------	---------	--------	--	--

Blommenslyst	434.825	433.225	OZ9RER		
--------------	---------	---------	--------	--	--

Brabrand	434.875	433.375	OZ5REN		
----------	---------	---------	--------	--	--

Copenhagen	434.600	433.000	OZ9REB		
------------	---------	---------	--------	--	--

Copenhagen	434.825	433.225	OZ9REY		
------------	---------	---------	--------	--	--

Copenhagen	434.875	433.075	OZ9REN		
------------	---------	---------	--------	--	--

Egersund	434.875	433.375	OZ9REC		
----------	---------	---------	--------	--	--

Esbjerg	434.875	433.375	OZ5REV		
---------	---------	---------	--------	--	--

Esbjerg	434.875	433.375	OZ7RET		
---------	---------	---------	--------	--	--

Esbjerg	434.875	433.375	OZ7REW		
---------	---------	---------	--------	--	--

Fredericia	434.875	433.075	OZ5REJ		
------------	---------	---------	--------	--	--

Guldager	434.650	433.050	OZ9REI		
----------	---------	---------	--------	--	--

Herfolge	434.875	433.375	OZ7REV		
----------	---------	---------	--------	--	--

Hyrup	434.600	433.000	OZ7RED		
-------	---------	---------	--------	--	--

Ishoj	434.875	433.375	OZ7REO		
-------	---------	---------	--------	--	--

Knivsbjerg	434.725	433.125	OZ3REY		
------------	---------	---------	--------	--	--

Kokkedal	434.875	433.375	OZ5REG		
----------	---------	---------	--------	--	--

Lindeballe	434.600	433.000	OZ5REH		
------------	---------	---------	--------	--	--

554 420-450 MHz

DENMARK-MEXICO

Location	Output	Input	Call	Notes	Sponsor
Logumkloster	434.800	433.200	OZ7REI		
Lyngby	434.875	433.375	OZ3REH		
Marslet	434.900	433.200	OZ5REZ		
Naeslved	434.750	433.150	OZ5REK		
Nakskov	434.875	433.375	OZ5REW		
Nordborg	434.875	433.375	OZ7REE		
Odense	434.850	433.250	OZ5REU		
Olgod	434.875	433.075	OZ5REM		
Purhoj	434.775	433.175	OZ9REO		
Randers	434.800	433.200	OZ9REZ		
Ribe	434.625	433.025	OZ7REX		
Ringsted	434.625	433.025	OZ3REJ		
Ronne	434.875	433.375	OZ7REM		
Sakskobing	434.800	433.200	OZ5REQ		
Skaevinge	434.875	433.375	OZ7REA		
St Ebberup	434.650	433.050	OZ9REI		
Svebolle	434.875	433.375	OZ7REH		
Valby	434.875	433.375	OZ7REC		
Vejby	434.775	433.175	OZ9REA		
Vejrhoj	434.700	433.100	OZ3REG		
Vesterbro	434.875	433.375	OZ5REA		
Virum	434.875	433.375	OZ5REF		
Yding Skovhoj	434.750	433.150	OZ5REB		

HONDURAS

SIMPLEX

San Pedro Sula	445.525		HR1JPT		HR1JPT
----------------	---------	--	--------	--	--------

ISRAEL

GALILEE

Safed	438.725	431.125			RU73 91.5
-------	---------	---------	--	--	-----------

HAIFA REGION

Haifa	438.675	431.075			RU71 91.5
-------	---------	---------	--	--	-----------

JERUSALEM

Jerusalem	438.700	431.100			RU72 91.5
-----------	---------	---------	--	--	-----------

SOUTHERN ARVA VALLEY

Eilat/Yatir	433.300	433.300			I91.5
-------------	---------	---------	--	--	-------

TEL AVIV

Tel Aviv	438.650	431.050			RU70 91.5
----------	---------	---------	--	--	-----------

MEXICO

BAJA

C Bola	442.825	+			
--------	---------	---	--	--	--

C Prieto	444.900	+			
----------	---------	---	--	--	--

CHIHUAHUA

Guadalupe	441.100	+			
-----------	---------	---	--	--	--

COAHUILA

C Peyotes	443.925	+			
-----------	---------	---	--	--	--

DIS FEDERAL

Chiquihuite	438.150	442.150	XE1UHF		
-------------	---------	---------	--------	--	--

MEXICO

Altzomoni	438.200	+			
-----------	---------	---	--	--	--

V Alpina	438.100	+			
----------	---------	---	--	--	--

MEXICO-NETHERLANDS

Location	Output	Input	Call	Notes	Sponsor
NUEVO LEON					
Jame	440.125	+			
PUEBLA					
Puebla	439.000				
TANAULIPAS					
Reynosa	444.950	+			

PANAMA**PROVINCIA PANAMA**

Cerro Bandera	439.950	-	HP1RCE	c(ca)ext	HP1RCP
---------------	---------	---	--------	----------	--------

PARAGUAY

Asuncion	439.250	-			
----------	---------	---	--	--	--

SWEDEN

Alingsas	434.625	433.025	SK6RIC
Bjorna	434.675	433.075	SK3RLO
Bolinas	434.650	433.050	SK3RET
Borgsjö	434.700	433.100	SK3RIN
Falköping	434.725	433.125	SK6RHY
Filipstad	434.600	433.000	SK4RMP
Flen	434.750	433.150	SK5RLZ
Göteborg	434.650	433.050	SK6RNY
Hamosand	434.625	433.025	SK3RHZ
Hassela	434.675	433.075	SK3RQE
Jonköping	434.750	433.150	SK7RGI
Kristineberg	434.675	433.075	SK2RLS
Lidköping	434.600	433.000	SK6ROY
Lund	434.725	433.125	SK7RJL
Lyskul	434.600	433.000	SK6RIE
Nässjö	434.650	433.050	SK7RFH
Nyköping	434.700	433.100	SK5RHE
Olofstrom	434.625	433.025	SK7RGM
Örebro	434.650	433.050	SK4RGN
Orsa	434.750	433.150	SK4RGO
Sandviken	434.700	433.100	SK3RIG
Sollentuna	434.650	433.050	SKØRST
Solna	434.725	433.125	SKØRFO
Sthlm Kista	434.625	433.025	SKØRLQ
Uppsala	434.750	433.150	SK5RNW
Väborg	434.600	433.000	SK6RNV
Vännäs	434.725	433.125	SK2RIU
Väröbacka	434.700	433.100	SK6RLV
Vaxjö	434.725	433.125	SK7RKS
Vingaker	434.675	433.075	SK5RQV

W9CR

THE NETHERLANDS

Alkmaar	431.975		PI2ALK
Almelo	431.825		PI2TWE
Amsterdam	431.800		PI2ASD
Assen	431.650		PI2ASN
Bilthoven	431.725		PI2BLT
Breda	431.925		PI2BRD

556 420-450 MHz

NETHERLANDS-URUGUAY

<i>Location</i>	<i>Output</i>	<i>Input</i>	<i>Call</i>	<i>Notes</i>	<i>Sponsor</i>
Den Haag	431.950		PI2CDH		
Deventer	431.775		PI2DEV		
Goes	431.675		PI2GOE		
Gouda	431.700		PI2GDA		
Groningen	431.750		PI2GRO		
Hoek v Holland	431.625		PI2HVH		
Nijmegen	431.875		PI2NYM		
Zaandam	431.900		PI2ZAZ		
Zandvoort	431.850		PI2RGK		

URUGUAY

SAYAGO					
Montevideo	432.600	+	CX1CCC		CRAM

902-928 MHz

Location	Output	Input	Call	Notes	Sponsor
ALABAMA					
Corner	919.500	-	N4UKE	oel	N4UKE
CALIFORNIA NORTH					
NORTHERN CALIFORNIA					
ATV AURAL	917.750				
Simplex FM	927.600				
Simplex FM	927.800				
Test Pair	927.700	902.700		t	NARCC
EAST BAY					
Concord	927.500	902.500	N6TNR	c	E R G
Hayward	927.625	902.625	KB6LED	o	KB6LED
SAN JOAQUIN VALLEY					
Angels Camp	927.600	902.600	WB6ASU	o114.8	WB6ASU
Patterson	927.625	902.625	KK6AT	o	KK6AT
Pine Grove	927.875	902.875	N6GKJ	o114.8	N6GKJ
SOUTH BAY					
Fremont	927.550	902.550	N6OLD	o141.3	N6OLD
San Francisco	906.100	+	N6IMS	c	N6IMS
San Francisco	927.700	902.700	KA6VEP	c	KA6VEP
CALIFORNIA SOUTH					
A					
SO CAL	927.600	927.600		o-smplx	
SO CAL	927.700	902.700		test pair	
SO CAL	927.800	927.800		o-smplx	
KE,LA,OR,SBER					
Frazier Peak	927.837	902.837	WB6RHQ	o156.7	CONDOR
KE,RIV,SBER					
Pinon Hills	927.350	902.350	KA6YTT	o	
LA,OR					
Orange Hills	927.950	902.950	KA6RWW	o	
SBAR,VE					
Lompoc	927.900	902.900	WA6VPL	o	
CONNECTICUT					
FAIRFIELD COUNTY					
Ridgefield	920.500	-	AJ1J	opr	AJ1J
HARTFORD					
Newington	919.750	-	WA1UTQ	oel	WA1UTQ
NEW HAVEN					
Naugatuck	920.200	-	WA1NQP	o(ca)el 71.9	WA1NQP

558 902-928 MHz

DELAWARE-INDIANA

Location	Output	Input	Call	Notes	Sponsor
DELAWARE					
ALL					
ALL	920.000	-		SNP	
DISTRICT OF COLUMBIA					
ALL					
ALL	920.000	-		SNP	
FLORIDA					
NORTH CENTRAL					
Ocala	921.200	-	N4TSV	ol	N4TSV
SOUTH					
Fort Lauderdale	921.100	-	KM4RL	olr	KM4RL
Fort Lauderdale	921.500	-	WA4PHG	cbilt	Teletrol
Homestead	921.400	-	WA4PHG	cbilt	Teletrol
Miami	921.000	-	WD4NLG	oe 2Z	WD4NLG
Miami	921.200	908.200	KB4MAG	ot	KB4MAG
Miami	921.300	-	KA4ZAY	ex 1B	KA4ZAY
W Palm Beach	921.200	-	KB4LSL	(ca)et	KB4LSL
W Palm Beach	921.400	-	KD4IHB	(ca)t	KD4IHB
W Palm Beach	921.500	-	KB4IQM	(ca)et	KB4IQM
W Palm Beach	921.600	-	KB4IQM	t(ca)e	KB4IQM
GEORGIA					
Dalton	919.100	-	N4BZJ	ct	
Savannah #	923.000	910.250	WA4VHP	o	
HAWAII					
OAHU					
Honolulu	925.600	922.000	AH6CP		AH6CP
ILLINOIS					
CHICAGO					
Chicago	910.250	1289.250	KD9FA	o	ACLR
Chicago	916.250	1252.000	WD9BBB	o	WD9BBB
Chicago	921.225	-	KD9FA	oacl	ACLR
NORTHEAST					
Schaumburg	919.900	-	KA9SUU	o	KA9SUU
INDIANA					
Recommended Subaudible tones for Indiana (all bands)					
Northwest	173.8 / 131.8				
Northeast	97.4 / 141.3				
West Central	88.5 / 151.4				
Indianapolis Area	88.5 / 151.4				
East Central	127.3 / 82.5				
Southeast	103.5 / 146.2				
Southwest	107.2 / 136.5				
NORTHEAST					
Auburn	921.450	-	KA9LCF	o	Tri-County

902-928 MHz 559
INDIANA-NEW JERSEY

Location	Output	Input	Call	Notes	Sponsor
Fort Wayne	921.550	-	K9RKA	ol	K9RKA
Kokomo	921.112	-	N9LLO	ol	N9LLO
IOWA					
BURLINGTON					
Burlington	907.600	+	WA6GUF	oe	WA6GUF
LOUISIANA					
STATEWIDE					
Shared	920.000	-		SNP	
MARYLAND					
ALL					
ALL	920.000	-		SNP	
ANNAPOLIS					
Crofton	919.100	-	WB4LNM	t107.2	WB4LNM
MASSACHUSETTS					
BERKSHIRE					
Adams	921.100	-	K1FFK		NoBARC
ESSEX					
Groveland	919.200	-	K1KKM	o	K1KKM
Lynn	919.300	-	W1DVG	ol	W1VDG
HAMPDEN					
Feeding Hills	919.500	-	KA1KPH		KA1KPH
MIDDLESEX					
Pepperell	919.100	-	WA1VVH	ol	435 RA
MICHIGAN - MARC					
JACKSON					
Jackson	921.000	-	KC8SE	o(ca)	KC8SE
SAGINAW					
Saginaw	910.250	439.250	N8JAT	o	N8JAT
MINNESOTA					
MPLS-ST.PAUL					
Chaska	919.000	-	WJ7X	o pl 114.8 lk	WJ7X 442.00
NEW HAMPSHIRE					
HILLSBORO					
Pelham	920.200	-	WB1CMG	oel	+KA2RMF
STRAFFORD					
Dover	919.500	-	N1RIK	x-band	N1RIK
Dover	919.500	448.300	N1RIK	x-band	N1RIK
NEW JERSEY					
TSARC TEST PAIR					
TSARC Areas	920.600	-	REPEAT	oSNP	TSARC
TSARC Areas	920.600	-	REPEAT	oSNP	TSARC
TSARC Areas	920.600	-	REPEAT	oSNP	TSARC
MONMOUTH					
Belmar	920.850	-	KD2NX	o	KD2NX

560 902-928 MHz

NEW JERSEY-PENNSYLVANIA

Location	Output	Input	Call	Notes	Sponsor
SOMMERSET					
Green Brook	920.300	-	WB2SMA		WB2SMA
Green Brook	920.300	-	WB2SMA		WB2SMA
UNION					
Cranford	919.500	-	N2QJI	o(ca)	N2QJI
Elizabeth	920.400	-	WB2CMN	oel 141.3	WB2CMN

NEW YORK - TSARC

MANHATTAN

New York	920.800	-	KQ2H	o(ca)l 107.2	KQ2H
NASSAU					
Hicksville	920.250	-	KB2FHB	o	KB2FHB
Plainview	920.700	-	WB2WAK	(ca)elz	WB2WAK
PUTNAM					
Mahopac	919.400	-	N2EGS	o(ca)epr	N2EGS
QUEENS					
L I City	907.000	+	N2FDJ	ol	N2FDJ

NEW YORK - UNYREPCO

ALBANY/SCHENECTADY

Albany	920.800	-	KD3NC	o(ca)l	
New Scotland	921.000	-	K2AD	o(ca)e t (100.0)lw	MountTopA
Schenectady	921.300	-	K2AD	o(ca)el t (100.0)	MountTopA

ROCHESTER

Rochester	919.025	-	WA2EWU	oel	GRID
-----------	---------	---	--------	-----	------

NEW YORK - WNYSORC

ALL WNYSORC AREAS

	920.000	-	SNPF	SNP	
NIAGARA					
West Amherst	910.250	434.000	WB2KGM	ATV	

OHIO

CUYAHOGA

Parma	921.500	-	KB8GVQ	o(ca)t	KB8GVQ
FRANKLIN					
Columbus	920.875	-	WB8WQA	ol	WB8WQA
STARK					
Uniontown	919.025	-	WB8OVQ	ot	WB8OVQ

PENNSYLVANIA - ARCC

CHESTER

Valley Forge	919.200	-	W3PHL	o	PARA Grp
--------------	---------	---	-------	---	----------

PENNSYLVANIA - WPRC

PITTSBURGH 131.8

Pgh/Homestead	920.500	-	KA3IDK	o	KA3IDK
---------------	---------	---	--------	---	--------

PUERTO RICO-WASHINGTON

Location	Output	Input	Call	Notes	Sponsor
PUERTO RICO					
NORTH					
Caguas	927.100	927.100	WP4AIJ	cl	

RHODE ISLAND
PROVIDENCE

Lincoln	921.200	446.350	KA1RCI	ol	KA1RCI
Lincoln	921.200	-	KA1RCI	ol	KA1RCI
N Providence	921.900	52.170	WA1TAQ	ol	KA1BRJ
N Providence	921.900	-	WA1TAQ	ol	WA1TAQ
Providence	921.700	-	W1OP	ol	ProvRA
Providence	921.800	-	W1OP		K1DT
Scituate	921.950	-	WA1TAQ	ol	WA1TAQ
Scituate	921.950	444.225	WA1TAQ	ol	WA1TAQ
Woonsocket	919.200	-	WA1VFP	o	WA1VFP

TENNESSEE

Morristown	920.800	-	KD4LP	o(ca)e	
------------	---------	---	-------	--------	--

VIRGINIA**T-MARC AREA**

T-MARC Area	920.000	-		SNP	
Bedford/ Apl Orch	921.100	-	WA1ZMS	oelt100.0MTN TOP	
Lynchburg/ Tobrrmt	921.000	-	K4HEX	ot100.0	LARC
Roanoke	920.900	-	KM4TT	o(ca)t 123.0	KM4TT

WASHINGTON DC AREA

Alexandria	919.600	-	WA4CCF	I	Alex RC
Tysons Corner	919.500	-	K6LEW	oa(ltz)	K6LEW

WASHINGTON - WWARA

Western Washington Amateur Relay Association cross band repeater / duplex radio policies: In order to minimize inappropriate use of recognized simplex and repeater frequencies, the WWARA has established a set of policies for the use of cross band repeaters: Cross band repeaters should:

- 1) Never be used to link to an established repeater system or to link two established repeaters together without the express approval of the repeater owners.
- 2) Be used for temporary, short duration activities only and never installed as a long-term communication facility.
- 3) Utilize the minimum power necessary to accomplish the desired communication. A transmitter placed in the vicinity of the operator should use a non radiation load or be configured for minimum power output on a unity gain antenna.
- 4) Utilize CTCSS decode and encode circuitry to minimize uninvited access and unnecessary frequency congestion. Care should be exercised to use a unique CTCSS tone.
- 5) Be identified every 10 minutes in accordance with FCC rules and regulations.

562 902-928 MHz

WASHINGTON-QUEBEC

<i>Location</i>	<i>Output</i>	<i>Input</i>	<i>Call</i>	<i>Notes</i>	<i>Sponsor</i>
-----------------	---------------	--------------	-------------	--------------	----------------

6) Be disabled by its operator within 15 minutes of notification of interference or other problems.

7) should be continually monitored by the operator to minimize interference.

PUGET SOUND

Rattlesnake	927.400	902.400	N7TJP	pl e 110.9	N7TJP
-------------	---------	---------	-------	------------	-------

SEATTLE

Capital Hill	927.700	902.700	N7TJP	pl a e 110.9	N7TJP
--------------	---------	---------	-------	--------------	-------

WEST VIRGINIA

T-MARC AREA

T-MARC Area	920.000	-		SNP	
-------------	---------	---	--	-----	--

WISCONSIN

NORTH CENTRAL

Wausau	906.000	+	W9BCC	o x	R.M.R.A.
--------	---------	---	-------	-----	----------

NORTHEAST

Sturgeon Bay	920.000	-	WB9YUY	o	WB9YUY
--------------	---------	---	--------	---	--------

ONTARIO - WNYSORC

ALL WNYSORC AREAS

	920.000	-	SNPF	SNP	
--	---------	---	------	-----	--

SOUTH

Brantford	921.000	-	VE3TQC	o	131.8
-----------	---------	---	--------	---	-------

QUEBEC - RAQI

MONTREAL

Montreal	920.000	-	VE2RHH	o(ca)e	MTL220 ARC
----------	---------	---	--------	--------	---------------

QUEBEC

Mt Belair	919.100	-	VE2RPQ	o	APQ
-----------	---------	---	--------	---	-----

Mt Belair	919.200	-	VE2GPQ	o	APQ
-----------	---------	---	--------	---	-----

1240 MHz and Above

Location	Output	Input	Call	Notes	Sponsor
ARIZONA					
CENTRAL					
Pinal Peak	1283.650	-	KD7DR	oe 100.0	
NORTHWEST					
Hayden Peak	1286.700	-	N6RHZ	cel	CMRA
PHOENIX METRO					
South Mtn	1291.340	1271.340	WD2ADY	o 100.0	
ARKANSAS					
CENTRAL					
White Hall	1283.000	-	K5ECJ	o	K5ECJ
CALIFORNIA NORTH					
NORTHERN CALIFORNIA					
Simplex FM	1294.200				
Simplex FM	1294.300				
Simplex FM	1294.400				
Simplex FM	1294.500				Calling
Simplex FM	1294.600				
Simplex FM	1294.700				RemoteBase
Simplex FM	1294.800				
SSB	1296.100				Calling
SSB EME	1296.000				weak sig
SSB Novice	1294.900				Calling
Test Pair	1283.000	-		t	NARCC
CENTRAL COAST					
Monterey	1286.700	-	K6LY	o	NPGS ARC
EAST BAY					
Berkeley	1284.900	-	KA6TGI	o	KA6TGI
Berkeley	1285.300	-	KK6PH	o88.5	KK6PH
Concord	1283.600	-	WB6IRC	o	WB6IRC
Danville	1286.750	-	KD6LI	o	KD6LI
Hayward	1284.400	-	W6ZB	c	BaRF
Livermore	1284.500	-	K6USH	o	K6USH
Mt Diablo	1284.200	-	WD9BIV	oael88.5	WD9BIV
Oakland	1284.450	-	KD6GLT	c	KD6GLT
Pinole	1286.600	-	N6PBC	o114.8	N6PBC
Pleasanton	1286.800	-	KN6FW	o	KN6FW
San Leandro	1283.100	-	WD6EVM	olr	BaldEagle
NORTH BAY					
Daly City	1285.100	-	KB6YYC	o	KB6YYC
Santa Rosa	1283.200	-	KC6REK	o88.5	KC6REK
Vallejo	1285.700	-	KD6BDC	o173.8e	VARC
NORTHEAST					
Red Bluff	1286.900	-	WB6USH	o100.0	WB6USH
SACRAMENTO VALLEY					
Fairfield	1282.900	-	KC6ZAT	or	SolanoRcs

**564 1240 MHz and Above
CALIFORNIA**

<i>Location</i>	<i>Output</i>	<i>Input</i>	<i>Call</i>	<i>Notes</i>	<i>Sponsor</i>
Fairfield	1283.900	-	N6QGS	o88.5	N6QGS
Grass Valley	1283.800	-	W6KGS	o	W6KGS
Placerville	1284.800	-	N6DPP	c	HAWK
Sacramento	1283.050	-	K6DJP	o100.0	K6DJP
Sacramento	1284.850	-	KD6QFZ	o	Smud ARC
Vacaville	1285.900	-	AB6WT	o	AB6WT
SAN JOAQUIN VALLEY					
Bakersfield	1283.300	-	N6UPH	o88.5	N6UPH
Bakersfield	1284.050	-	N6UPH	c	N6UPH
Fresno	1283.450	-	W6YEP	o141.3	W6YEP
Fresno	1286.300	-	N6JXL	o	CARP
Modesto	1282.800	-	KD6PDJ	o88.5I	KD6PDJ
SOUTH BAY					
Belmont	1285.850	-	N3CKF	o	N3CKF
Cupertino	1285.650	-	KE6MOW	o	KARG
Fremont	1282.600	-	KJ6NN	o	NoNameRC
Fremont	1284.600	-	WD6AGG	c	WD6AGG
Fremont	1286.500	-	WA8DZP	o	WA8DZP
Los Altos Hls	1286.400	-	AA6IW	o	AA6IW
Los Gatos	1285.400	-	KD6ALG	o131.8e	SunPARC
Mtn View	1285.500	-	N6LXA	o131.8	SunPARC
Palo Alto	1282.500	-	W6YX	ol	StanfrdRC
Palo Alto	1283.150	-	WA6LET	o	SRI ARC
Palo Alto	1284.550	-	WA6ITV	o88.5	WA6ITV
Palo Alto	1284.650	-	WA6NUP	o88.5	WA6NUP
Redwood Shores	1284.700	-	WD6GGW	ol	WD6GGW
San Jose	1282.525	-	AB6BP	o167.9	AB6BP
San Jose	1283.400	-	N6EEZ	ol	RdgRunnrs
San Jose	1283.700	-	WA6GFY	o100.0I	LHARC
San Jose	1284.000	-	N6MZV	o100.0	AppleARC
San Jose	1284.300	-	N6AKB	o	N6AKB
San Jose	1285.000	-	W6CYX	o88.5	W6CYX
San Jose	1285.200	-	K6TAM	o	K6TAM
San Jose	1285.800	-	KD6AOG	o	KD6AOG
San Jose	1285.925	-	KD6AOG	o	KD6AOG
San Jose	1285.950	-	N6EEZ	o	RdgRunners
San Jose	1286.000	-	KJ6NN	o	NoNameRC
San Jose	1286.200	-	W6PIY	o	W V ARC
San Jose	1287.000	-	KC6BED	o88.5	KC6BED
Santa Clara	1284.100	-	WA6AXX	o	WA6AXX
Saratoga	1282.750	-	N6UUM	o	N6UUM

CALIFORNIA SOUTH

A

SO CAL	1260.000	1260.000	OSCAR	satellite
SO CAL	1283.000	-		o test pair
SO CAL	1294.100	1294.100		pkt
SO CAL	1294.250	1294.250		56 KBd data
SO CAL	1294.500	1294.500		o NBFM smplx
SO CAL	1294.700	1294.700		remote base
SO CAL	1294.900	1294.900		ssb nov call

Location	Output	Input	Call	Notes	Sponsor
SO CAL	1296.000	1296.000		wksig	
SO CAL	1296.100	1296.100		ssb calling	
IMPERIAL COUNTY					
Black Mtn	1284.600	-	N6CKS	c	CARE
KERN COUNTY					
Frazier Peak	1286.150	-	WB6KLL	c	CMRA
LOS ANGELES COUNTY					
Arcadia	1282.750	-	N6HXL	o131.8	A.D.C.
Canyon Country	1284.300	-	KI6JL	c	ESSN
Carson	1283.625	-	AA6NV	c	
Carson	1285.375	-	KK6BE	c	
Castro Peak	1284.250	-	N6IGG	c	
Cerritos	1284.025	-	W6FJS	c	
Chatsworth	1282.550	-	N6UII	o	LA-33
Chatsworth	1285.250	-	NW6B	c	
Chino Hills	1286.225	-	KC6NBC	c	PYRAMID
Contractors Pt	1283.025	-	W6WAX	c	
Downey	1284.400	-	KF6GXM	c	ROCKWELL
El Sereno	1282.675	-	KB6MRC	o	
Granada Hills	1287.500	-	KE6SPU	c	SCARC
Hauser Peak	1286.200	-	KI6RK	c	CMRA
Hauser Peak	1288.000	-	WA6GDF	o192.8	SWAPS
Hawthorne	1283.725	-	KW6X	c	HDCS
Highland Park	1287.700	-	AB6BX	c	
Hollywood Hls	1282.650	-	KV6I	o103.5	
Long Beach	1283.975	-	KD6CIX	c	LIBRA
Los Angeles	1282.575	-	K6PYP	o103.5	
Los Angeles	1285.025	-	KK6QY	c	ERRC
Malibu	1283.275	-	KB6WMV	c	TANGO
Monterey Park	1282.325	-	KA6GXY	o141.3	GARS
Monticito Hghts	1283.225	-	WB6HGW	c	
Mt Disapptmnt	1283.250	-	K6VGP	cle	DARN
Mt Disapptmnt	1285.300	-	K6CPT	o100.0	LA DCS
Mt Harvard	1282.125	-	WA6TFD	o114.8	BARC
Mt Lukens	1282.375	-	WA6IBY	o123.0	JUN'S
Mt Lukens	1282.475	-	WA6DPB	o77.0	
Mt Lukens	1283.075	-	AA6QO	c	ERRC
Mt Lukens	1283.475	-	N6WPL	c	
Mt Lukens	1283.650	-	KC6CIR	c	AGTRJ
Mt Lukens	1284.075	-	N6YFB	c	
Mt Lukens	1284.125	-	KB6SUA	c	
Mt Lukens	1284.475	-	KC6NBC	c	PYRAMID
Mt Lukens	1285.100	-	N6TBX	c	SARA
Mt Lukens	1285.325	-	AA6TL	c	HARC
Mt Lukens	1285.600	-	AB6BX	c	MARC
Mt Lukens	1286.025	-	KJ6XR	c	SCORPIO
Mt Lukens	1286.100	-	N6XRV	c	
Mt Lukens	1286.325	-	KC6MQP	c	
Mt Lukens	1286.700	-	N6RHZ	c	CMRA
Mt Wilson	1282.250	-	WD8CIK	o	
Mt Wilson	1282.450	-	W6RZT	o103.5	DEARS

566 1240 MHz and Above
CALIFORNIA

Location	Output	Input	Call	Notes	Sponsor
Mt Wilson	1282.500	-	WA6NRB	o192.8	SWAPS
Mt Wilson	1284.100	-	N6JGJ	c	SCJHC
Mt Wilson	1284.225	-	KB6IJ	c	KTWT
Mt Wilson	1285.925	-	KM6KL	c	HLAO
Mt Wilson	1287.000	-	N6SPS	c	VIDECOM
Oat Mtn	1282.175	-	KB6MCI	o123.0	SARA
Oat Mtn	1283.175	-	WD6FZA	c	PAPA
Oat Mtn	1283.825	-	KC6WTL	c	
Oat Mtn	1284.150	-	KB6TLJ	c	BEARS
Oat Mtn	1284.450	-	KI6RK	c	CMRA
Pacific Palisades	1283.375	-	NF6R	c	PAPA
Palos Verdes	1282.400	-	WB6NOA	o 103.5	GW RadSch
Palos Verdes	1282.475	-	WA6DPB	o131.8	
Palos Verdes	1283.125	-	N6CA	c	
Palos Verdes	1283.325	-	N6YKE	c	
Palos Verdes	1283.500	-	WB6FOD	c	CMRA
Palos Verdes	1283.550	-	WX6N	c	
Palos Verdes	1283.750	-	KA6VHC	c	
Palos Verdes	1283.850	-	K6VGP	cle	DARN
Palos Verdes	1284.500	-	K6MOZ	cle	DARN
Palos Verdes	1285.150	-	KV6D	c	
Palos Verdes	1286.300	-	W6VPZ	o100.0	NORTHROP
Palos Verdes	1287.000	-	N6SPS	c	VIDECOM
Palos Verdes	1287.100	-	N6SPS	c	VIDECOM
Saddle Peak	1282.350	-	AA6TT	o 136.5	
Saddle Peak	1282.600	-	WD8CIK	o	
Saddle Peak	1284.200	-	KA6CBE	c	HAMS
Santa Anita Rdg	1283.300	-	W6VHU	c	
Santa Monica	1284.350	-	KA6RBJ	c	
Signal Hill	1282.200	-	K6CHE	o	
Sunset Ridge	1282.425	-	AB6FC	o127.3	
Sunset Ridge	1283.675	-	KD6RQZ	c	RIZAL
Sunset Ridge	1283.900	-	WA6CGR	c	SCEARA
Sunset Ridge	1284.050	-	KB6MQQ	c	
Sunset Ridge	1284.375	-	KM6NP	c	
Sunset Ridge	1285.275	-	WH6NZ	c	
Sunset Ridge	1286.425	-	KB6SUA	c	CARA
Sunset Ridge	1286.900	-	N6AVI	c	
Sylmar	1285.350	-	KA6FJP	c	
Verdugo Peak	1282.900	-	N6MQS	o	A-TECH
Verdugo Peak	1283.950	-	KA6AZB	c	HAMS
Verdugo Peak	1285.000	-	K6AHM	c	
West Covina	1282.875	-	WB6QZK	o(ca)l	
Whittier	1283.050	-	KA6VHA	c	
ORANGE COUNTY					
Anaheim	1283.100	-	KB6ZDB	c	RACES
Anaheim	1283.600	-	WA6TWF	c	SCRADS
Anaheim	1285.125	-	KC6CIR	c	AEARC
Anaheim	1286.175	-	KB6OZM	c	
Costa Mesa	1284.000	-	WA6TUG	o(ca)l	
Fountain Vly	1286.125	-	WB6QJY	c	FOCUS

Location	Output	Input	Call	Notes	Sponsor
Huntington Bch	1282.225	-	KK6SR	o103.5	
Huntington Bch	1283.150	-	KG6LM	c	
Huntington Bch	1283.400	-	WB6WAJ	c	
Irvine	1283.350	-	WA6GPP	o	
La Palma	1286.050	-	WA6PMX	c	
Loma Ridge	1286.275	-	W6KRW	c	OC RACES
Mission Viejo	1283.450	-	KM6NP	c	SCARA
Mission Viejo	1283.525	-	AB6YT	o103.5	TANGO
Pleasants Pk	1282.700	-	KF6OG	o100.0	SCDXGrp
Pleasants Pk	1284.425	-	AA6SI	c	
Pleasants Pk	1286.950	-	K6RR	c	
San Clemente	1282.775	-	W6KRW	o88.5	OC RACES
Santa Ana	1282.850	-	KC6EEL	o	
Santiago Peak	1282.025	-	W6KRW	o 88.5	OCCB
Santiago Peak	1282.050	-	WB6HRO	o100.0	V.V.
Santiago Peak	1282.150	-	WA6MDJ	o	BARC
Santiago Peak	1282.625	-	WA6EHD	o82.5	
Santiago Peak	1283.425	-	N6WXA	c	FILCOM
Santiago Peak	1283.575	-	KJ6HT	c	AT&T
Santiago Peak	1283.700	-	N6TBB	c	
Santiago Peak	1283.775	-	KM6KL	c	HALO
Santiago Peak	1284.175	-	KB6KZA	c	EARC
Santiago Peak	1284.275	-	KB6SUA	c	
Santiago Peak	1285.050	-	W6ATB	c	
Santiago Peak	1285.425	-	KC6ZYY	c	VRC
Santiago Peak	1285.475	-	AB6BX	c	
Santiago Peak	1285.500	-	K6KGS	c	
Santiago Peak	1285.950	-	N6SIM	c	
Santiago Peak	1286.150	-	WA6SVT	c	ATN
Santiago Peak	1286.375	-	KC6CCC	c	
Santiago Peak	1286.450	-	N6SLD	c	CLARA
Santiago Peak	1286.750	-	N6OGM	c	CMRA
Sierra Peak	1282.275	-	W6KRW	or88.5	OCCC
Signal Peak	1282.525	-	W6KRW	o88.5	OCCC
Westminster	1286.075	-	KD6JVC	c	RACES
RIVERSIDE COUNTY					
Box Springs	1285.400	-	WA6ZUF	c	
Palm Springs	1285.200	-	WA6ZUF	c	CAMEL
SAN BERNARDINO COUNTY					
Blue Ridge	1286.400	-	N6RHZ	c	CMRA
Heaps Peak	1286.350	-	KE6CLU	c	
Keller Peak	1286.250	-	KG6YS	o	MARA
Mount R	1283.200	-	WA6GDF	o192.8	SWAPS
Mt Rodman	1283.500	-	KB6TQQ	c	CMRA
Running Springs	1285.075	-	AA6QO	c	ER RC
Running Springs	1286.000	-	KA6RWW	c	
Sky Forest	1282.925	-	WA6BFH	o	
Snow Peak	1285.450	-	N6AQQ	c	CAMEL
SAN DIEGO COUNTY					
Mt Otay	1282.300	-	W6RHV	o	SANDRA
Mt Otay	1284.600	-	NF6E	c	CARE

**568 1240 MHz and Above
CALIFORNIA-DELAWARE**

<i>Location</i>	<i>Output</i>	<i>Input</i>	<i>Call</i>	<i>Notes</i>	<i>Sponsor</i>
Mt Otay	1285.550	-	AB6BX	c	MARC
Mt Otay	1285.800	-	WA6ZFT	c	ECRA
Mt San Miguel	1284.300	-	WV6H	c	CARE
Mt Soledad	1284.750	-	WB6HHV	c	CARE
Mt Woodson	1284.700	-	WB6DTR	c	CARE
Palomar Mtn	1284.650	-	W6RHV	c	CARE
Palomar Mtn	1285.900	-	KD6AEA	c	
Palomar Mtn	1286.200	-	N6RHZ	c	CMRA
Point Loma	1285.225	-	N6XQ	c	WSVMS
Point Loma	1285.400	-	WA6ZFT	o88.5	ECRA
Rattlesnake	1284.800	-	WA6RLV	c	CARE
San Diego	1285.175	-	KD6AEA	c	
Table Top Mtn	1284.700	-	WV6H	c	CARE
Toro Peak	1284.850	-	WV6H	c	CARE
SANTA BARBARA COUNTY					
Gibraltar Pk	1282.600	-	K6RCL	o131.8	CMRA
Santa Ynez Pk	1284.050	-	K6RCL	c	CMRA
VENTURA COUNTY					
Sulphur Mtn	1282.100	-	WB6ZTQ	o	SMRA
COLORADO					
COLORADO SPRINGS					
Colorado Spr	1287.980	-	WØYNE	ox	PikePkFMA
DENVER					
Denver	1287.800	-	NØHEQ	o	NØHEQ
Denver	1287.900	-	WA1JHK	ox	CoRptAssn
CONNECTICUT					
TSARC TEST PAIR					
TSARC Area	1283.000	-		oSNP	TSARC
TSARC Area	1291.600	1271.600		oSNP	TSARC
HARTFORD					
Avon	1291.300	1271.300	K1IIG	oerz 110.9	Avon RA
Avon	1292.100	1272.100	K1TBA	oer 110.9	K1TBA
Newington	1292.150	1272.150	WA1UTQ	oel 88.5	WA1UTQ
LITCHFIELD					
Torrington	1285.000	-	K1KGQ	o(ca)e 114.8	K1KGQ
NEW HAVEN					
Naugatuck	1291.190	1271.190	WA1NQP	o(ca)elz 88.0	WA1NQP
TOLLAND					
N Coventry	1291.030	1271.030	K1JCL	o(ca)elpz 77.0	K1JCL
DELAWARE					
ALL					
ALL	1283.000	-		SNP	

1240 MHz and Above 569
DISTRICT OF COLUMBIA-INDIANA

<i>Location</i>	<i>Output</i>	<i>Input</i>	<i>Call</i>	<i>Notes</i>	<i>Sponsor</i>
DISTRICT OF COLUMBIA					
ALL					
ALL	1283.000	-		SNP	
FLORIDA					
CENTRAL					
Clermont	1293.100	1273.100	WB4NPH	ct	WB4NPH
Orlando	1293.200	1273.200	WD4IXD	c(ca)1A el	WD4IXD
NORTH CENTRAL					
Ocala	1291.200	1271.200	K3AAF	oe	K3AAF
NORTHEAST					
Jacksonville	1291.100	1271.100	AA4QI	oa	Tel Pion
SOUTH					
Coral Gables	1291.800	1271.800	KD4BBM	o(ca)elr	SFFA
Fort Lauderdale	1294.100	1274.100	WA4QQR	o	WA4QQR
Hialeah	1291.100	1271.100	WB4IVM	oae	WB4IVM
Hialeah	1292.100	1272.100	WA4TPW	obi	WA4TPW
Miami	1291.400	1271.400	KB4YXT	elx 1A	KB4YXT
Miami	1292.000	1272.000	WD4NLG	oel 2Z	WD4NLG
Miami	1292.200	1272.200	KM4ZT	c(ca)3Ze	KM4ZT
Miami	1292.300	1272.300	KA4KQA	c(ca)te	KA4KQA
Miami	1293.100	1273.100	KB4JDE	o(ca)	KB4JDE
W Palm Beach	1291.700	1271.700	W4PHL	oeR	PB EM
WEST CENTRAL					
Palm Harbor	1293.500	1273.500	N8ANA	o	N8ANA
Treasure Island	1285.000	-	WB4OMG	o1A	WB4OMG
GEORGIA					
Atlanta N	1291.400	1271.400	W4DOC	o	ATL RC
Atlanta/Bell	1292.000	1272.000	KB4KIN	o	Tel Pion
ILLINOIS					
CHICAGO					
Chicago	1292.100	1272.100	KD9FA	oael	ACLR
Chicago	1292.300	1272.300	KA9QPZ	o(ca)eL 114.8	WSNSTV ARC
Chicago	1292.500	1272.500	K9TMR	t	WGNTV ARC
NORTHEAST					
Batavia	1292.000	1272.000	W9XA	o	W9XA
Glendale Hgts	1292.400	1272.400	WA9E	oe88.5	HRTS
Waukegan	1292.200	1272.200	N9LEN	o	N9LEN
SPRINGFIELD					
Springfield	1293.000	1273.000	N9JYC	oer	N9EUO

INDIANA

Recommended Subaudible tones for Indiana

(all bands)

Northwest 173.8 / 131.8

Northeast 97.4 / 141.3

**570 1240 MHz and Above
INDIANA-MASSACHUSETTS**

<i>Location</i>	<i>Output</i>	<i>Input</i>	<i>Call</i>	<i>Notes</i>	<i>Sponsor</i>
West Central	88.5 / 151.4				
Indianapolis Area	88.5 / 151.4				
East Central	127.3 / 82.5				
Southeast	103.5 / 146.2				
Southwest	107.2 / 136.5				
INDIANAPOLIS					
Indianapolis	1292.000	1272.000	K9LPW	o 100.0	CenINRA
NORTHEAST					
Elkhart	1292.600	1272.600	N9RYL	o	N9RYL
South Whitley	1291.500	1271.500	WF9Q	o	WF9Q
IOWA					
DES MOINES					
Des Moines	1285.500	-	KDØKU	o-88.5	IRA
KANSAS					
NORTHEAST					
Kansas City	1284.850	-	WDØGQA	o(ca)l	BYRG
McLouth	1284.975	-	NØEUH	c(ca)el	BYRG
Shawnee Msn	1285.000	-	WDØGXL	oe	SMMC
SOUTH CENTRAL					
Newton	1288.000	-	NØNEK	oe	POWRLINK
LOUISIANA					
STATEWIDE					
Shared	1283.000	-		SNP	
NEW ORLEANS					
Jefferson	1282.100	-	WB5JEQ	oeBia	WB5JEQ
MARYLAND					
ALL					
ALL	1283.000	-		SNP	
MASSACHUSETTS					
BARNSTABLE					
Nantucket	1282.200	-	W1UF	o	W1UF
BERKSHIRE					
Adams	1283.900	-	K1FFK	o	NoBARC
ESSEX					
Lynn	1282.600	-	W1DVG	ol	W1DVG
HAMPDEN					
Feeding Hills	1282.500	-	KA1KPH	o	KA1KPH
MIDDLESEX					
Pepperell	1290.400	224.640	WA1VVH	ol	+WB1CMG
Pepperell	1290.400	1270.400	WA1VVH	ol	+WB1CMG
Pepperell	1290.400	442.825	WA1VVH	ol	+WB1CMG
Stoneham	1282.400	-	WA1VVH	ol	WA1VVH
WORCESTER					
Worcester	1283.500	-	N1KFL	o	N1KFL

1240 MHz and Above 571
MICHIGAN-NEW JERSEY

Location	Output	Input	Call	Notes	Sponsor
MICHIGAN - MARC					
ANN ARBOR					
Ann Arbor	1255.000	439.250	W8MNT	o	A.R.R.O.W
BENTON HARBOR					
Berrien Spr	1282.000	-	W8YKS	o	W8YKS
DETROIT					
Clawson	1241.250	434.000	N8UDK	o	N8UDK
Clawson	1282.400	-	N8UDK	o	N8UDK
Detroit	1282.050	-	K8OCL	o	AMSAT
Detroit	1284.050	-	KA8RAD	o	KA8RAD
Romulus	1282.300	-	KB8BIT		WC8AAA
Southfield	1282.100	-	KB8PO	o	KB8PO
FLINT					
Fenton	1282.075	-	N8YXD	o	N8QOR
SAGINAW					
Saginaw	1253.250	439.250	N8JAT	o	N8JAT
SOUTHEAST					
Monroe	1285.000	-	WS8G	oe	WS8G
MINNESOTA					
MPLS-ST.PAUL					
East Bethel	1287.500	-	NØUSE	o a e	NØUSE
MISSOURI					
ST LOUIS					
Des Peres	1286.850	-	NØQBF	o	
MONTANA					
SOUTH CENTRAL					
Bozeman	1292.000	1272.000	AA7DG	o	AA7DG
SOUTHEAST					
Billings	1285.000	-	KF7ZW	o	KF7ZW
NEVADA					
WEST CENTRAL					
Reno	1284.420	-	WA7RPS	o88.5	TMARA
NEW HAMPSHIRE					
HILLSBORO					
Nashua	1282.300	-	KA1JJA	o	KA1JJA
MIDDLESEX					
Pelham	1290.200	1270.200	WA1UXA	ol	+WB1CMG
NEW JERSEY					
Deal #	1260.000	1240.000	K2KMT	ceb	DMARC
TSARC TEST PAIR					
TSARC Area	1283.000	-		oSNP	TSARC
HUDSON					
Kearny	1290.500	1270.500	KB2ITZ	caPL	NJERG
MIDDLESEX					
South River	1291.200	1271.200	NE2E	o	NE2E

**572 1240 MHz and Above
NEW JERSEY-NEW YORK**

Location	Output	Input	Call	Notes	Sponsor
MORRIS Parsippany	1287.500	-	WA2UEM	o	WA2UEM
SUSSEX Sparta	1282.700	-	N2MCV		N2MCV
UNION Cranford	1282.400	-	N2QJI	o(ca)	N2QJI
Elizabeth	1284.700	-	N2PMY	oe	N2PMY
Elizabeth	1287.000	-	WB2CMN	oel	141.3WB2CMN

NEW JERSEY - ARCC

MERCER

Lawrenceville	1295.800	1280.800	K3ADS	oe	
---------------	----------	----------	-------	----	--

NEW YORK - SLVRC

ST LAWRENCE/FRANKLIN CTY

Colton	1282.000	-	NS2Z		
Liverpool	1284.000	-			

NEW YORK - TSARC

TSARC TEST PAIR

TSARC Area	1283.000	-		oSNP	TSARC
TSARC Area	1291.600	1271.600		oSNP	TSARC
TSARC Area	1291.600	1271.600		oSNP	TSARC

BRONX

New York #	1292.850	1272.850	KP4IP	o	Bronx ARC
------------	----------	----------	-------	---	-----------

KINGS

Brooklyn	1291.750	1271.750	W2VD	oe	W2VD
----------	----------	----------	------	----	------

MANHATTAN

New York	1282.800	-	WA2CDL	l	44 ALIVE
New York	1292.000	1272.000	N2EZZ	o	PANYNJ
New York	1292.200	1272.200	K2APL	o(ca)l	PONY
New York	1294.025	1294.025	K2APL	l	PONY

NASSAU

Glen Oaks	1288.000	-	W2VL	caez	LIMARC
Hicksville	1282.300	-	KB2FHB	o	KB2FHB
Plainview	1285.500	-	WB2WAK	caelz	WB2WAK

QUEENS

Corona	1286.400	-	WB2ZZO	al	H SCI ARC
L I City	1261.250	1241.250	N2FDJ	oelpr	N2FDJ
L I City	1282.600	-	N2FDJ	o(ca)elpr	N2FDJ

SUFFOLK

Hauppauge	1286.000	-	WR2UHF	ol (440-220)	N2PW
Setauket #	1283.500	-	K2YBW	o	K2YBW
Upton	1284.500	-	WA2KSM	oe	BNL ARC

NEW YORK - UNYREPCO

ROCHESTER

Rochester	1288.000	1268.000	N2HJD	ol	RRRA
-----------	----------	----------	-------	----	------

1240 MHz and Above 573
NEW YORK-PENNSYLVANIA

Location	Output	Input	Call	Notes	Sponsor
NEW YORK - WNYSORC					
ALL WNYSORC AREAS					
	1283.000	-	SNPF	SNP	
NIAGARA					
Holley	1282.000	-	KB2UUT	o e DXINFO	107.2
NORTH CAROLINA					
Gastonia/ Crowder	1292.820	1272.820	KE4GTM	oaezIRB	KE4GTM
Greensboro	1291.400	1271.400	KB4SXY		KB4SXY
OHIO					
CUYAHOGA					
Cleveland	1292.000	1272.000	WD8BJQ	oelx	WD8BJQ
N Olmsted	1290.000	1270.000	K8AET	o	WR RA
FRANKLIN					
Columbus	1292.300	1272.300	WB8YOJ	ol	WB8YOJ
LAKE					
Wickliffe	1291.900	1271.900	WD8BJQ	oelx	WD8BJQ
LUCAS					
Oregon	1285.000	-	WJ8E	o	WJ8E
MONTGOMERY					
Miamisburg	1287.000	1245.000	W8BI	ATV VIDEO	DARA
Miamisburg	1291.500	1249.500	W8BI	ATV AUDIO	DARA
Vandalia	1292.080	1272.080	WB8OOE	otl	WB8OOE
SUMMIT					
Akron	1291.020	1271.020	WB8AZP	oael	WB8AZP
OKLAHOMA					
OKLAHOMA CITY					
Guthrie	1253.250	425.250	KA5EOS	ATV	ATV Soc
Mustang	1282.100	-	WB9VMY	ce	WB9VMY
Oklahoma City	1283.100	-	WN5J	oa	Megaplex
Oklahoma City	1284.850	-	N5VYC	o	MORI
SOUTH CENTRAL					
Lawton	1285.000	-	AB5UI	oa	AB5UI
OREGON					
STATEWIDE					
Statewide	1283.000	1263.000	TEST	ORRC Test t	ORRC
NORTH CENTRAL					
Gresham	1291.000	1271.000	WB7QIW	oet	HARC
Hillsboro	1291.500	1271.500	K7AUO	oel	TERAC
PENNSYLVANIA - ARCC					
CHESTER					
Valley Forge	1292.000	1272.000	WA2QEB	o	PARA Grp

**574 1240 MHz and Above
PENNSYLVANIA-VIRGINIA**

Location	Output	Input	Call	Notes	Sponsor
LYCOMING Williamsport	1285.000	-	N3PFC	c(ca)et	

**PENNSYLVANIA - WPRC
CENTRAL 173.8/146.2**

State College	1284.500	-	KA7OEI		KA7OEI
PITTSBURGH 131.8 Pgh/W Mifflin	1285.000	-	KA3IDK	o	KA3IDK

**PUERTO RICO
EAST**

Luquillo	1285.000	-	WP4KER	c	
----------	----------	---	--------	---	--

**RHODE ISLAND
PROVIDENCE**

Cranston	1291.500	1271.500	KA1BRJ	ol	KA1BRJ
Narragansett	1291.300	1271.300	KA1BRJ	ol	KA1BRJ
Providence	1291.400	1271.400	KA1BRJ	ol	KA1BRJ
Providence	1291.600	1271.600	K1AD	o	NM1Z
Woonsocket	1291.200	1271.200	KA1BRJ	ol	KA1BRJ

TENNESSEE

Memphis	1292.000	1272.000	N4HKS	oe	
Nashville	1284.400	-	WA4AKM	olRB	
Nashville	1286.500	-	KB4ZOE	oael	

TEXAS

Arlington	1292.300	1272.300	N5RAT	110.9	
Austin	1292.150	1272.150	AA5PB	o	
Austin	1292.400	1272.400	W5NFC		
Buda	1292.500	1272.500	KG5VH	o	
Cedar Hill	1293.000	1273.000	N5RAT	c	
Dallas	1292.000	1272.000	KC5NQ	o(ca)156.7	
Dallas	1292.600	1272.600	N5MIJ	c	
Deerpark	1292.200	1272.200	WB5PWG	o	
Fort Worth	1292.780	1272.780	WB5WRR	110.9	FW1200
Fort Worth	1292.900	1272.900	WDØBOD	(ca)e	
Houston	1292.100	1272.100	WA5KXG	o	
San Antonio	1292.000	1272.000	KB5BI		
San Antonio	1292.100	1272.100	KC5NTN	oa	AARO
San Antonio	1292.300	1272.300	W5DKK	c	

UTAH

CASTLEDALE

Castledale	1282.100	-	KB7JBQ	c	
------------	----------	---	--------	---	--

WASATCH FRONT

Lehi	1285.000	-	WA2WLH	o88.5	WA2WLH
------	----------	---	--------	-------	--------

VIRGINIA

T-MARC AREA

T-MARC Area	1283.000	-		SNP	
-------------	----------	---	--	-----	--

1240 MHz and Above 575
VIRGINIA-WASHINGTON

Location	Output	Input	Call	Notes	Sponsor
Bedford/Apl Orch	1291.100	1271.100	WA1ZMS	oelt100.0	MTN TOP
High Knob	1296.075		WD4GSM	o	
Roanoke/ Poor Mtn	1291.020	1271.020	N4CH	o	N4CH
TYSONS CORNER					
McLean	1292.100	1272.100	K6LEW		K6LEW
WASHINGTON DC AREA					
Alexandria	1282.600	-	WA4CCF	I	Alex RC

WASHINGTON - WWARA

Western Washington Amateur Relay Association cross band repeater / duplex radio policies: In order to minimize inappropriate use of recognized simplex and repeater frequencies, the WWARA has established a set of policies for the use of cross band repeaters: Cross band repeaters or duplex radios should:

- 1) Never be used to link to an established repeater system or to link two established repeaters together without the express approval of the repeater owners.
- 2) Be used for temporary, short duration activities only and never installed as a long-term communication facility.
- 3) Utilize the minimum power necessary to accomplish the desired communication. A transmitter placed in the vicinity of the operator should use a non radiation load or be configured for minimum power output on a utility gain antenna.
- 4) Utilize CTCSS decode and encode circuitry to minimize uninvited access and unnecessary frequency congestion. Care should be exercised to use a unique CTCSS tone.
- 5) Be identified every 10 minutes in accordance with FCC rules and regulations.
- 6) Be disabled by its operator within 15 minutes of notification of interference or other problems.
- 7) should be continually monitored by the operator to minimize interference.

BELLINGHAM					
King Mtn	1290.950	1270.950	N7FYU	pl	103.5
PUGET SOUND					
Brinnon	1291.000	1271.000	WR7V	o p l e	WR7U 103.5
Cougar Mtn	1293.000	1273.000	W7ERH	pl	127.3
Tiger Mtn/East	1292.200	1272.200	KB7CNN	o pl	103.5
PUGET SOUND - NORTH					
Oak Harbor	1292.100	1272.100	W7ZXM	o	
SEATTLE					
Seattle	1292.000	1272.000	W7SRZ	pl a e l z	103.5
Seattle	1292.300	1272.300	KB7FAA	pl	103.5 KB7FAA
Seattle	1292.900	1272.900	WA7LZO	pl a e	WA7LZO 103.5
TACOMA					
Tacoma	1292.400	1272.400	KB7CNN	o (ca) pl z e	103.5

**576 1240 MHz and Above
WEST VIRGINIA-URUGUAY**

<i>Location</i>	<i>Output</i>	<i>Input</i>	<i>Call</i>	<i>Notes</i>	<i>Sponsor</i>
WEST VIRGINIA					
T-MARC AREA					
T-MARC Area	1283.000	-		SNP	
WISCONSIN					
NORTHEAST					
Sturgeon Bay	1282.100	-	WB9YUY	o	WB9YUY
SOUTHEAST					
Greendale	1282.500	-	KD9Y	o	KD9Y
BRITISH COLUMBIA					
FRASER VALLEY					
Abbotsford	1289.000	1246.000	VE7RVA	oe-sun	FVAG
ONTARIO - WNYSORC					
ALL WNYSORC AREAS					
	1283.000	-	SNPF	SNP	
CENTRAL					
Cannington	1288.000	-	VA3TVE	ca e l	
Oshawa	1283.475	-	VE3OUR	o	156.7
METRO TORONTO					
Toronto	1284.000	-	VA3GTU	o	103.5
Toronto	1285.000	-	VE3VGA	o	103.5
Uxbridge	1286.000	-	VE3RPT	ol2	103.5
SOUTH					
Acton	1284.500	-	VE3GTU	oel	131.8
SOUTHWEST					
London	1285.500	-	VE3WUT	o(ca) 114.8	114.8
McGregor #	1282.500	-	VE3SOT	c	118.8
Waterloo	1287.000	-	VE3WWW	o(ca) 131.8	131.8
MEXICO					
MEXICO					
V Alpina	1285.000				
URUGUAY					
SAYAGO					
Montevideo	1286.600	-	CX1CCC		CRAM

2300 MHz

<i>Location</i>	<i>Output</i>	<i>Input</i>	<i>Call</i>	<i>Notes</i>	<i>Sponsor</i>
MICHIGAN					
BENTON HARBOR					
Berrien Springs	2410.000	2306.000	W8YKS	o	W8YKS

Amateur Television (ATV)

Location	Output	Input	Call	Notes	Sponsor
ALABAMA					
Anniston	1253.250	426.250	KJ4JJ	ole	KJ4JJ
Corner	434.400	445.400	N4UKE	exlt	N4UKE
Dora	147.390	147.990	N4EIX	oSSTV RTTYASCII	N4EIX
Gadsden/ Hensley Mtn	421.250	439.250	WD4FEQ	oe	WD4FEQ
Huntsville	421.250	439.250	K4BFT	LSBin/ USBout	HARC 145.33
Mobile/Mabis	426.250	439.250	N4UXY	oeIRB Exp	GC ATV
Muscle Shoals	421.250	439.250	W4JNB		MSARC
Selma	421.250	439.250	KI4SC	o	S-D ARC
Webb	421.250	439.250	N4RNU	Wx	HC EMA
ALASKA					
INTERIOR					
Fairbanks	421.250	439.250	KL7GNG	o ATV (146.43 aud smplx)	KL7GNG
ARIZONA					
PHOENIX METRO					
Phoenix	1265.000	1241.250	N7DJZ	o atv	MESA CITY
Shaw Butte	421.250	434.000	WB7CAM	o atv	AATV
Shaw Butte	1253.250	434.000	WB7VVD	o atv	WB7VVD
TUCSON METRO					
Oro Valley	1253.250	434.000	KC7FNK	o atv	AATV
ARKANSAS					
CENTRAL					
Little Rock	421.250	439.250	N5XAY	o	PlaskCoOES
Pine Bluff	426.250	439.250	K5DAK	o	PinBlufARC
Pine Bluff	1255.000	426.500	K5DAK		PinBlufARC
Russellville	426.250	439.250	W5RZ	o	W5RZ
NORTH CENTRAL					
Harrison	421.250	439.250	K5YWL	o	K5YWL
Harrison	1253.250	1277.250	K5YWL	o	K5YWL
Heber Springs	434.000	434.000	W9ZJZ	o	W9ZJZ
NORTHWEST					
Marshall	1289.250	1241.250	KC5JGV		KC5JGV
CALIFORNIA NORTH					
NORTHERN CALIFORNIA					
ATV AURAL	431.750				
ATV AURAL	438.500				
ATV AURAL	1245.750				
ATV AURAL	1257.750				
ATV AURAL	1269.750				

578 Amateur Television (ATV)

CALIFORNIA-COLORADO

Location	Output	Input	Call	Notes	Sponsor
ATV AURAL	1281.750				
ATV uVSB	427.250			smplx	CH 1
ATV uVSB	434.000			smplx	CH 2
ATV uVSB	913.250				CH 1
ATV uVSB	1241.250				CH 1
ATV uVSB	1253.250				CH 2
ATV uVSB	1265.250				CH 3
ATV uVSB	1277.250				CH 4
EAST BAY					
Mt Diablo	427.250	1253.250	W6CX	oCH 58 v	MtDiabloRC
SAN JOAQUIN VALLEY					
Bakersfield	1277.250	434.000	WA6SVT	o	ATNetwork
Mt Bullion	427.250	1265.250	WB7UGZ	oCH 58 h	WB7UGZ
SOUTH BAY					
Palo Alto	2425.000	426.250	WA6CGX	o	WA6CGX
Palo Alto	2425.000	434.000	WA6CGX	o	WA6CGX
Palo Alto	2425.000	910.250	WA6CGX	o	WA6CGX
San Jose	923.250	427.250	WD6GYH	c	WD6GYH

CALIFORNIA SOUTH

A

SO CAL	144.390	144.390	ATV	o aud splx coord	
SO CAL	146.430	146.430	ATV	o aud rptr coord	
SO CAL	426.250	426.250	ATV	o smplx	
SO CAL	434.000	434.000	ATV	o rptr inp smplx	
SO CAL	439.500	439.500	ATV	o NBFM comm	
SO CAL	913.250	913.250	ATV	simplex rptr input	
SO CAL	1265.000	1265.000	ATV	simplex widbnd exp	
SO CAL	1289.250	1289.250	ATV	o smplx WB exp	
SO CAL	2430.000	2430.000	ATV	o	
LA,OR,RIV,SBER					
Blue Ridge	919.250	434.000	WB6VVV	o h-sync	ATN
LA,OR,RIV,SBER,SD					
Santiago Peak	1253.250	434.000	WA6SVT	o h-sync	ATN
LA,OR,RIV,SBER,VE					
Loop Cyn	1277.250	434.000	WA6ZVE	o h-sync	ATN
Mt Wilson	1241.250	434.000	K6KMN	o h-sync shtl vid	
Santiago Peak	3480.000	10400.00	KC6CCC	o h-sync	MARC
SBAR					
Figueroa Mtn	1253.250	434.000	K3NXF	o h-sync	ATN
Santa Barbara	1277.250	434.000	WB9KMO	o h-sync	ATN
SD					
Palomar Mtn	1241.250	919.250	W6NWX	o h-sync	PARC
San Miguel	1277.250	434.000	WA6VLF	o h-sync	RACES

COLORADO

BOULDER

Boulder	421.250	1277.250	WA0NHD	oATV	BCARES
---------	---------	----------	--------	------	--------

COLORADO SPRINGS

Colorado Spr	421.250	911.250	WA0YWV	oATV	RamprthVN
--------------	---------	---------	--------	------	-----------

DENVER

Denver	1253.250	425.250	N0IVN	oATV	WstVisNet
--------	----------	---------	-------	------	-----------

AMATEUR TELEVISION

Web site: www.hamtv.com

GET THE ATV BUG



Value +
Quality
from over
30 years
in ATV

Made in
USA



TC70-10 ATV TRANSCEIVER ALL IN ONE BOX... ONLY \$499^{delivered}

- **90 MILE SNOW FREE LINE OF SIGHT DX**
TC70-10, 100' 9913 coax and 14 dBd gain beams at both ends
- **FULL COLOR, SOUND & LIVE ACTION**
Show the shack, club meetings, public service events, etc., using your home camcorder or VCR - any composite video just plugs in. No other radios or adaptors needed, just a TV set, 13.8Vdc and antenna.
- **TUNES ALL 420-440 MHz ATV REPEATERS**
Sensitive GaAsfet, tuneable, downconverts to receive on ch 2, 3 or 4.
- **≥10 WATTS P.E.P. ADJUSTABLE RF OUTPUT**
Proper drive setup for RF CONCEPTS 4-110 or MIRAGE D1010N-ATV linear amps to 100 Watts p.e.p. - 1 to 15 Watts typical range.
- **ONE TRANSMITTER CRYSTAL INCLUDED**
Select 439.25, 434.0, 427.25 or 426.25 MHz. 2nd crystal add \$20.

HAMS: CALL OR WRITE FOR OUR 10 pg. CATALOG

We have everything you need to get on this exciting video mode in the 400, 900 & 1200 MHz bands - antennas, amplifiers, wired & tested transmitter boards for the builder, R/C ATV, balloons, etc. GaAsfet downconverters start at just \$49 to see the action. See chapter 12, 95-97 ARRL Handbook.

Transmitting equipment sold only to licensed tech class or higher amateurs verified in the Callbook or copy of license.

CALL (818) 447-4565 m-th. 8am-5:30pm pst

P. C. ELECTRONICS
2522-R PAXSON LANE
ARCADIA, CA 91007

UPS COD



24 hr. FAX (818) 447-0489 Email: tomsmb@aol.com

TOM - W6ORG MARYANN - WB6YSS

580 Amateur Television (ATV)

FLORIDA-INDIANA

Location	Output	Input	Call	Notes	Sponsor
FLORIDA					
CENTRAL					
Daytona Beach	421.250	434.000	K4BV	ATV	DB ARA
Orlando	421.250	434.000	KO4QJ	ATV	OARC
St Cloud	427.250	439.250	W4NCO	oeATV	SIC ATV
NORTH CENTRAL					
Ocala	421.250	434.000	K3AAF	oel ATV	K3AAF
NORTHEAST					
Jacksonville	421.250	434.000	N4KWC	NTSC ATV	VIDCATS
Jacksonville	922.250	910.250	KE4KNE	cATV	KE4KNE
NORTHWEST					
Ft Walton Beach	427.250	439.250	KB4OID	oATV	EC ATV
SOUTH					
Hialeah	427.250	914.250	KA4GAQ	o(bi)ATV	KA4GAQ
Miami	421.250	434.000	KB4YXT	olx ATV NTSC	KA4ZAY
Miami	439.250	910.250	KC4JHS	oeATV	
Miami	1276.250	1241.250	KB4YXT	oelx ATV	KA4ZAY
Palm Bch Grdns	1264.000	426.250	KM4EF	oATV	KM4EF
WEST CENTRAL					
Citrus Springs	421.250	434.000	KK4HS	oATVr	SHARC
Largo	421.250	1277.250	K4LK	oATV	K4LK
Largo	421.250	434.000	K4LK	oATV	K4LK
Largo	421.250	923.250	K4LK	oATV	K4LK
GEORGIA					
Atlanta/Bell	421.250	434.000	W4ZTL	o	MATPARC
Atlanta/Marietta	427.250	1253.000	N4NEQ	oRB	ATV NET
Bmswk/Jekyll Is	421.250	439.250	KB4PXX	o	KB4PXX
Dalton ATV	421.250	1265.000	N4BZJ	o	N4BZJ
Savannah	421.250	434.000	KK4TO	oe	
Savannah	427.250	439.250	WA4VHP	ceRbt	S ATV S
IDAHO					
SOUTH CENTRAL					
Burley	1253.250	434.000	K6ZVA	ATV	ISRA
SOUTHWEST					
Boise	434.000	1253.250	N7MOE	ATV	N7MOE
ILLINOIS					
DECATUR					
Decatur	421.250	439.250	KD9D	o	CIATVU
EAST CENTRAL					
Champaign	426.250	439.250	KA9SZX	oSYNC	KA9SZX
NORTHEAST					
Macomb	421.250	421.250	WB9TEA	o	LEARC
NORTHWEST					
Galesburg	427.250	439.250	W9SLO	o	W9SLO
INDIANA					
CENTRAL					
Indianapolis	425.250	439.250	K9LPW	ATV - sync	CIRA 15734

ATV

WYMAN RESEARCH, INC.

8339S, 850W WALDRON IN 46182

765 525-6452



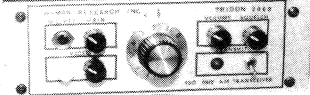
DOWN CONVERTER

\$109.95



**TRIDON AM 450
TRANSMITTER**

\$249.95



**TRIDON 2000
TRANSCIEVER**

\$329.95

TRIDON 2000 H TRANSCIEVER


ADJUSTABLE

15 WATTS OUT

RF SAMPLER


GaAsFET PRE-AMP

\$459.95

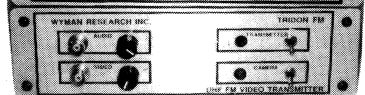


FM-ATV RECEIVER

\$284.95



FM-ATV RECEIVERS AND
TRANSMITTERS FOR
450-900-1200 MHZ



TRIDON FM TRANSMITTER ATV

\$359.95

582 Amateur Television (ATV)

INDIANA-KANSAS

Location	Output	Input	Call	Notes	Sponsor
Indianapolis	911.250	425.250	WB9YAJ	ATV - sync	CIRA 15734
Noblesville	439.250	1253.250	WB9Y CZ	ATV - sync	15734 ICE
EAST CENTRAL					
Anderson #	421.250	923.250	N9DEZ	ATV, Sync	N9DEZ PL=15734
Anderson #	421.250	1277.250	N9DEZ	ATV, Sync	N9DEZ PL=15734
INDIANAPOLIS					
Indianapolis	911.250	425.250	WB9YAJ	ATV, Sync	Cen IN RA PL=15734
Indianapolis	911.250	1277.250	WB9YAJ	ATV, Sync	Cen IN RA PL=15734
Noblesville	911.250	923.250	WB9Y CZ	ATV, Sync	ICE PL=15734
Noblesville	911.250	1253.250	WB9Y CZ	ATV, Sync	ICE PL=15734
NORTHEAST					
Crown Point	421.250	439.250	KB9FO	ATV - sync	KB9FO 15734
Fort Wayne	910.250	439.250	W9FC	ATV, Sync	FWRC PL=15734
Fort Wayne	911.250	439.250	W9TE	ATV - sync	FWRC 15734
SOUTHWEST					
Evansville	427.250	1277.250	WB9PLR	ATV - sync	WB9PLR 15734
Evansville	427.250	439.250	WB9PLR	ATV - sync	WB9PLR 15734
Newburgh	427.250	1277.250	WB9PLR	ATV, Sync	WB9PLR PL=15734
Newburgh	427.250	439.250	WB9PLR	ATV, Sync	WB9PLR PL=15734
WEST CENTRAL					
W Terre Haute	425.250	439.250	W9UUU	ATV - sync	WVARA 15734
IOWA					
DAVENPORT					
Davenport	421.250	910.250	WBØBIZ	video	QCATVC
Davenport	421.250	439.250	WBØBIZ	video	xWxQCATVC
DES MOINES					
Des Moines	427.250	1277.250	WBØOEU	o (ATV)	+CITS
NORTHWEST					
West Bend	421.250	439.250	NØQQS	o(ATV)e	VidSvcsLtd
KANSAS					
NORTHEAST					
Kansas City	426.250	439.250	WRØJ	oeR	KC ATV Gp
Topeka	427.250	427.250	WAØVRS		TVSHWN COE

Amateur Television (ATV) 583
KANSAS-MISSISSIPPI

Location	Output	Input	Call	Notes	Sponsor
SOUTH CENTRAL					
Wichita	421.250	439.250	KBØBJS	o	ICUC-UHF
SOUTHEAST					
Pittsburg	426.250	910.250	NØBFK	o	PRO ATV
KENTUCKY					
Bowling Green	426.250	439.250	W4HTB	o	W4HTB
Bowling Green	1280.000	439.250	W4HTB	o	W4HTB
Elizabethtown	421.250	439.250	W4BEJ	o	LTARC
LOUISIANA					
NEW ORLEANS					
New Orleans	421.250	439.250	WDØGIV	o ATV	WDØGIV
NORTHWEST					
Shreveport	421.250	439.250	WB5NLF	oeIWx ATV	NW LA ATV
MARYLAND					
ANNAPOLIS					
Annapolis	144.930	923.250	WB4APR	I TV Audio	WB4APR
Annapolis	144.930	1289.250	WB4APR	I TV Audio	WB4APR
Annapolis	923.250	426.250	WB4APR	TV Video	WB4APR
Annapolis	927.750	144.930	WB4APR	TV Audio	WB4APR
Annapolis	927.750	430.750	WB4APR	TV Audio	WB4APR
BALTIMORE					
Baltimore	144.950	1269.750	K1BYD	I TV Audio	CATS
Baltimore	439.250	426.250	W3WCQ	I TV Audio	BRATS
Baltimore	439.250	1253.250	W3WCQ	I TV Audio	BRATS
Baltimore	911.250	426.250	W3WCQ	I TV Audio	BRATS
Baltimore	915.750	430.750	W3WCQ	TV Audio	BRATS
Baltimore	923.250	1265.250	K1BYD	I	CATS
Baltimore	927.750	1269.750	K1BYD	I	CATS
Baltimore	927.750	144.950	K1BYD	I TV Audio	CATS
Baltimore	1241.250	1277.250	W3DID		1200 Club
Baltimore	1289.250	426.250	W3WCQ	I TV Video	BRATS
Baltimore	1293.750	430.750	W3WCQ	TV Audio	BRATS
WASHINGTON DC AREA					
Rockville	923.250	1277.250	WB3LHB	TV Video	MACS
Rockville	927.750	1281.750	WB3LHB	TV Audio	MACS
MINNESOTA					
MPLS-ST. PAUL					
Mpls	1280.000	1255.000	KBØGL	fm fast scan atv	MNFSTV
Mpls (atv)	421.250	439.250	KBØGL	atv	MPLSFSTV
Mpls (atv)	421.250	910.250	KBØGL	atv input to 421.25	MPLSFSTV
West St Paul	1277.250	1253.250	NØORK	fast scan atv-vsB	NØORK
MISSISSIPPI					
Gautier	426.250	439.250	KA5NOJ	o	KA5NOJ
Gautier	911.250	439.250	KA5NOJ	o	

584 Amateur Television (ATV)

MISSOURI-NEW YORK

Location	Output	Input	Call	Notes	Sponsor
MISSOURI					
COLUMBIA/JEFFERSON					
Columbia	421.250	434.000	NØLBA	or	PERC
KANSAS CITY					
Kansas City	1253.250	1277.250	NØHKR	or	ARES
SOUTHWEST					
Joplin	421.250	439.250	WØTQR	o	WØTQR
ST LOUIS					
High Ridge	1253.250	910.250	WØZGL	o	WØZGL
St Louis	421.250	923.250	KDØLO		KDØLO
NEBRASKA					
GRAND ISLAND					
Grand Island	446.700	439.700	WØCUO	el 179.9	GIARS
Grand Island	923.250	426.250	WØCUO	o sync	GIARS
Grand Island	923.250	426.250	WØCUO	o sync	GIARS
Grand Island	923.250	426.250	WØCUO	o sync	GIARS
LINCOLN					
Lincoln	923.250	434.000	KØSCM	o	LINCOLN
Lincoln	923.250	434.000	KØSCM	o	LRE
OMAHA					
Omaha	421.250	434.000	WBØCMC	o syncxz	WØWT
NEVADA					
CENTRAL					
Tonopah	425.700	420.700	WA6MNM	c	WA6MNM
SOUTHERN NEVADA					
Hi Potosi Mtn	1241.250	913.000	KB7BY	FM in VSB out	ATN link
Hi Potosi Mtn	1265.000	913.000	KB7BY	FM in FM out	ATN link
Lo Potosi Mtn	1284.050	1272.050	N6OGM	c	
WEST CENTRAL					
Reno	425.800	420.800	WA6MNM	c	WA6MNM
Reno	425.900	420.900	WA6MNM	c	WA6MNM
NEW HAMPSHIRE					
SOUTH					
Derry	426.250	439.250	N1KNC	ATV vid	MN1D
Derry	430.750	443.750	N1KNC	ATV vid	NM1D
SOUTHEAST					
Derry	426.250	439.250	WB4HFN	ov	WB4HFN
Derry	426.250	439.250	WB4HFN	ov atv	WB4HFN
NEW JERSEY - ARCC					
BURLINGTON					
Moorestown	427.250	1257.250	N3HPX	oIRBWxt	SKYVISION
NEW YORK - UNYREPCO					
CORTLAND/ITHACA					
Ithaca	421.250	439.250	AF2A	ATV	TompkARA
SYRACUSE					
Cazenovia	421.250	434.000	K2ZI	ATV	

Amateur Television (ATV) 585
NORTH CAROLINA-PUERTO RICO

<i>Location</i>	<i>Output</i>	<i>Input</i>	<i>Call</i>	<i>Notes</i>	<i>Sponsor</i>
NORTH CAROLINA					
Charlotte	421.250	439.250	W4PPN	o	W4PPN+
Charlotte #	1253.250	1277.250	W4PPN	o	
Durham TV Hill	421.250	434.000	KJ4SO	o	Tri ATV
Greensboro	421.250	434.000	KO4AT	o	K4AZA
Shelby #	427.250	439.250	W4NYR	o	SARC
Wendell	427.250	1277.250	WB4IUY	oe	
NORTH DAKOTA					
SOUTHEAST					
Fargo	421.250	439.250	N0NNR	o ATV	N0NRR
OHIO					
ALLEN					
Lima	421.250	439.250	WB8ULC	oATV VIDEO	NWOhioARC
GREENE					
Xenia	421.250	434.000	KB8GRJ	AM ATV	KB8GRJ
MONTGOMERY					
Miamisburg	426.250	439.250	W8BI	oATV VIDEO	DARA
OKLAHOMA					
OKLAHOMA CITY					
Guthrie	439.250	425.250	KA5EOS	ATV	ATV Soc
OREGON					
CENTRAL					
Silverton	1253.250	426.250	W7SAA	o	SARC
NORTH CENTRAL					
Portland	426.250	910.000	WB2QHS	ol	WB2QHS
Portland	1277.250	426.250	WA7DRO	oe	WA7DRO
PENNSYLVANIA - ARCC					
PHILADELPHIA					
Philadelphia	421.250	439.250	W3PHL	oR	PARA Grp
Philadelphia	923.250	910.250	W3PHL	oR	PARA Grp
YORK					
York	426.250	439.250	W3HZU	ot	Keystone
PENNSYLVANIA - WPRC					
PITTSBURGH 131.8					
Carnegie	426.250	439.250	W3KWH	o	SCARC
Pgh/Hazelwood	421.250	910.250	WA3PBD	o	GFMA
Pgh/Hazelwood	923.250	910.250	WA3PBD	o	GFMA
SOUTHWEST 131.8					
Acme #	421.250	439.250	W3PVH	o	LHVHFS
PUERTO RICO					
EAST					
Aguas Buenas	923.250		KP4IA	ATV	
Aguas Buenas	1241.250		KP4IA	ATV(Exp)	
Humacao	421.250	439.250	KP4DGW	oe ATV	

586 Amateur Television (ATV)

RHODE ISLAND-VIRGINIA

Location	Output	Input	Call	Notes	Sponsor
RHODE ISLAND					
PROVIDENCE					
Providence	426.250	439.250	W1OP	ATV vid	W1OP
Providence	430.750	443.750	W1OP	ATV aud	W1OP
SOUTH CAROLINA					
Goose Creek	421.250	434.000	N4CNN	o	CATVX
Lexington	421.250	439.250	N4GUP	o	N4GUP
Sumter	423.250	439.250	WA4UMU	o	SARA
TENNESSEE					
Bartlett	421.250	1253.250	N4WAH	oe	
Johnson City/Bur	421.250	434.000	KD4JGV	oe	
Knoxville	421.250	439.250	WA4CDM	o	
Knoxville	1253.250	426.250	WA4CDM	o	
Nashville	421.250	439.250	KJ4ZQ	o	KJ4ZQ
Nashville	439.250	1277.250	KD4EEW	ol	KD4EEW
Nashville	923.250	910.250	K4ZGA	ol	K4ZGA
TEXAS					
Abilene	421.250	439.250	W5VRE	ATV	KCARC
Austin	421.250	1253.250	W5VDS	ATV	AATVC
Austin	421.250	1252.000	W5VDS	ATV FM	AATVC
Austin	421.250	907.250	W5VDS	ATV	AATVC
Austin	1241.250	1277.250	K9MBB	ATV	3M ARC
Beaumont	421.250	439.250	KE5O	ATV	
Boyd	434.000	923.250	W5OYS	ATV	
Dallas	421.250	910.000	KC5NQ	ATV	NTSC
Dallas	426.250	1253.250	K5DM	ATV	TEXINS ARC
Elmo	421.250	439.250	W5EEY	ATV	TVARC
Houston	421.250	439.250	W5PZP	ATV	
Midland	434.000	911.000	N5LTT	ATV	
Tyler	421.250	434.000	W5KPZ	ATV	
Waco	915.000	427.250	W5TAH	ATV	
UTAH					
WASATCH FRONT					
ATV Intercom	145.740	145.740		ATV	ATV
Point of Mtn	439.250	426.250	WB7FID	ATV	WB7FID
Salt Lake	1248.000	439.250	KA7OEI	FM ATV	
VIRGINIA					
High Knob	432.075		WD4GSM	o	WD4GSM
Lynchburg	923.250	426.250	K4HEX	o	LARC
Roanoke/ Poor Mtn	439.250	426.250	N4FHL	o	N4FHL
Waynesboro	426.250	439.250	KA5NOJ	o	WA4ZBP
WASHINGTON DC AREA					
Alexandria	144.970	430.750	WA9GVK	I TV Audio	Metrovisn
Alexandria	439.250	426.250	WA9GVK	I TV Audio	Metrovisn
Alexandria	911.250	426.250	WA9GVK	TV Video	Metrovisn
Alexandria	915.750	430.750	WA9GVK	TV Audio	Metrovisn

Amateur Television (ATV) 587

WASHINGTON-ALBERTA

Location	Output	Input	Call	Notes	Sponsor
WASHINGTON					
SUNNYSIDE					
Rattlesnake	421.250	439.250	N7IWA	DTMF on N7IWA #23/off #24	
YAKIMA					
Eagle Peak	1253.250	434.000	N7IWA	DTMF on N7IWA #25/off #26	
Little Bald Mtn	923.250	426.250	N7IWA	DTMF on N7IWA #27/off #28	

Western Washington Amateur Relay Association cross band repeater / duplex radio policies: In order to minimize inappropriate use of recognized simplex and repeater frequencies, the WWARA has established a set of policies for the use of cross band repeaters: Cross band repeaters should:

- 1) Never be used to link to an established repeater system or to link two established repeaters together without the express approval of the repeater owners.
- 2) Be used for temporary, short duration activities only and never installed as a long-term communication facility.
- 3) Utilize the minimum power necessary to accomplish the desired communication. A transmitter placed in the vicinity of the operator should use a non radiation load or be configured for minimum power output on a unity gain antenna.
- 4) Utilize CTCSS decode and encode circuitry to minimize uninvited access and unnecessary frequency congestion. Care should be exercised to use a unique CTCSS tone.
- 5) Be identified every 10 minutes in accordance with FCC rules and regulations.
- 6) Be disabled by its operator within 15 minutes of notification of interference or other problems.
- 7) should be continually monitored by the operator to minimize interference.

WASHINGTON - WWARA**PUGET SOUND**

Cougar Mtn	1252.000	434.000	WA7BBJ	atv - e	SEATACRG
SEATTLE					
Seattle	912.000	912.000	K7KAI	atv	WWATS
Univ of WA	1277.250	434.000	K6HVI	atv	

WEST VIRGINIA

Huntington	421.250	434.000	WA4GSS	oe	
Wheeling	421.250	434.000	KB8QHO	o	KB8QHO

ALBERTA**CALGARY**

Calgary	910.250	439.250	VE6RTV	oATV aural+4.5	CARA
Calgary	923.250	439.250	VE6TVR	oATV aural+4.5	VE6CDU

588 Amateur Television (ATV)

MANITOBA-NETHERLANDS

Location	Output	Input	Call	Notes	Sponsor
MANITOBA					
WINNIPEG					
Winnipeg	1253.250	434.000	VE4EDU	ATV	

NEW BRUNSWICK

MONCTON/WEST

Moncton	145.170	144.570	VE9TCV	SSTV	
---------	---------	---------	--------	------	--

ONTARIO - WNYSORC

METRO TORONTO

Aurora	1253.250	439.250	VE3AAY	ATV	103.5
--------	----------	---------	--------	-----	-------

SOUTH

Hamilton	1279.000	1243.000	VE3TVR	FMTV	131.8
----------	----------	----------	--------	------	-------

SOUTHWEST

London	1253.250	439.250	VE3TVL	ATV aud 145.67	114.8
--------	----------	---------	--------	-------------------	-------

QUEBEC - RAQI

BAS FLEUVE/GASPESIE

New Richmond	439.250	1277.250	VE2RXM	ATV	VE2XM
--------------	---------	----------	--------	-----	-------

MAURICIE

St Etienne	1292.050	447.750	VE2RZX	ATV	VE2RZX
------------	----------	---------	--------	-----	--------

MONTREAL

Montreal	439.250		VE2RQI	ATV	RAQI
St Joseph du Lac	1278.750		VE2RST	ATV	VE2RST

QUEBEC

Ste Foy	1253.250	434.000	VE2RTQ	ATV	VE2RTQ
---------	----------	---------	--------	-----	--------

Ste Foy	1257.750	438.500	VE2RQT	ATV	CRAQ
---------	----------	---------	--------	-----	------

Ste Foy	1278.750	434.000	VE2RQT	ATV 1	CRAQ
---------	----------	---------	--------	-------	------

THE NETHERLANDS

Eindhoven	1282.000		PI6EHV		
-----------	----------	--	--------	--	--

Soest	1282.500		PI6ATV		
-------	----------	--	--------	--	--

Uift (Aalten)	1282.500		PI6ATR		
---------------	----------	--	--------	--	--

Special Service Clubs (SSC)

The following Amateur Radio Clubs have qualified for Special Service Club status by demonstrating an extra commitment to the advancement of Amateur Radio in their communities. Many SSCs also sponsor repeaters that you'll find listed in this directory. Should you find yourself in these areas, whether a permanent resident or just passing through, feel free to contact the Special Service Club and become a part of this vital component of the ARRL organization. The following is a listing of SSCs effective January 1997:

USER NOTE: SSCs listed here follow the following format:

Club Name
Club mailing address
Number of members
Meeting location
Meeting time
Meeting day/frequency

ALABAMA

Birmingham ARC
PO Box 603
Birmingham, AL 35201
480
Red Cross Bldg
7:30 PM
1st & 3rd Thurs/monthly

Calhoun County ARA
PO Box 1624
Anniston, AL 36202
83
Red Cross
7:30 PM
1st & 3rd Thurs/monthly

East Alabama ARC
1101 Staley Av.
Opelika, AL 36501
50
1st Ntl Bank
Various
3rd Tues/monthly

Huntsville ARC
PO Box 423
Huntsville, AL 35804
326
Red Cross Bldg
7:30 PM
Friday/weekly

Huntsville Area YL ARC
7714 Charlotte Dr/
Huntsville, AL 35802
23
Members Homes
7 PM
2nd Thurs/monthly

Montgomery ARC
1911 Calumet Pkwy.
Prattville, AL 36066
192
St Trooper Post
7 PM
3rd Mon/monthly

Rainbow City ARC
315 Allen St.
Gadsden, AL 35903-3251
24
RBC City Hall
4 PM
Sat/weekly

Talladega RAC
PO Box 636
Talladega, AL 35160
59
Court House
7 PM
2nd & 4th Tues/monthly

West Alabama ARS
 PO Box 1741
 Tuscaloosa, AL 35403
 46
 Tuscon Pub Lib
 7:30 PM
 1st Mon/monthly

ALASKA

Petersburg ARC
 PO Box 781
 Petersburg, AK 99833
 13
 PD Training Ctr
 7 PM
 2nd Tues/FEB/MAY/AUG/NOV

South Central ARC
 8023 E 11th Ct.
 Anchorage, AK 99504-2003
 75
 Business Ed Bldg
 7 PM
 2nd Fri/monthly

ARIZONA

Arizona Repeater Assn
 PO Box 35758
 Phoenix, AZ 85069-5758
 974
 United Way Bldg
 7:30 PM
 4th Thurs/monthly

Carl Hayden HS ARC
 3333 W Rooseveltd Av.
 Phoenix, AZ 85009
 32
 Carl Hayden HS
 11:15 AM
 Wed/weekly

Coconino County ARC
 PO Box 1695
 Flagstaff, AZ 86002
 51
 Cit Util (Blu Flm Rm)
 7 PM
 1st Fri/monthly

Green Valley ARC
 601 N La Canada
 Green Valley, AZ 85614
 124
 601 N Canada
 7 PM
 1st Wed/monthly(Oct-May)

London Bridge RA
 PO Box 984
 Lake Havasu City, AZ
 86405-0984
 167
 Lk Havasu Yacht Clb
 7 PM
 2nd Wed/monthly

Scottsdale ARC
 PO Box 10878
 Scottsdale, AZ 85271-0878
 263
 Scottsdale SR Ctr
 7:30 PM
 1st Wed/monthly

West Valley ARC
 11037 Fargo Dr.
 Sun City, AZ 85351-1552
 403
 St Clement Soc Hall
 7 PM
 1st Mon/monthly

ARKANSAS

Ark River Valley ARF
 PO Box 582
 Russellville, AR 72811
 133
 Wstrn Siz Stk Hse
 6 PM
 3rd Tues/monthly

C A R E N
 1113 Bland Rd.
 Little Rock, AR 72206
 446
 SW Bell
 7 PM
 1st Thurs/monthly

Central AR Rad Emer Net
 6116 Nicole Dr.
 N Little ROK, AR 72118
 280
 AR Game & Fish
 8 PM
 1st Thurs/monthly

Fort Smith Area ARC
 PO Box 32
 Fort Smith, AR 72902-0032
 135
 Red Cross Bldg
 7 PM
 3rd Mon/monthly

Hot Springs ARC
612 McCuendon Rd.
Hot Springs, AR 71901
20
1st Presb. Chrch
7 PM
3rd Thurs/monthly

Jonesboro ARC
3362 CR 333
Bono, AR 72416
88
Various
7 PM
1st Tues/monthly

Marion County ARC
Rt 1, Box 220-AA
Yellville, AR 72687
26
1st Presb Chrch
7 PM
4th Mon/monthly

Metropolitan ARC
PO Box 1793
N Little Rock, AR 72115-1793
69
AR Child Hosp
7:30 PM
3rd Mon/monthly

North Central ARK ARC
PO Box 911
Judsonia, AR 72081
74
Wht Cty Hosp Annex
7 PM
2nd Mon/monthly

NW Arkansas ARC
PO Box 673
Springdale, AR 72765-0673
185
VoTech School
7:30 PM
2nd Fri/monthly

Pine Bluff ARC
4323 Olive 90
Pine Bluff, AR 71603
58
OES Bldg
7 PM
3rd Tues/monthly

RESPOND of Arkansas Inc
PO Box 1672
State University, AR 72467
43
1st Baptist Chrch
7 PM
3rd Mon/monthly

CA - EAST BAY
Hayward RC
PO Box 111
San Leandro, CA 94577
79
Firehouse 6
7:30 PM
3rd Fri/monthly

Mt Diablo ARC
PO Box 23222
Pleasant Hill, CA 94523
550
Our Saviors Luth Chrh
8 PM
3rd Fri/monthly

Northern Alameda Cnty ARES
PO Box 342
Berkeley, CA 94705
40
Berkeley OMS
7:30 PM
1st Thurs/monthly

San Leandro ARC
301 Dowling
San Leandro, CA 94578
7
Broadmoor Chrch
7 PM
4th Mon/monthly

CA - LOS ANGELES
ARA of Long Beach
PO Box 7493
Long Beach, CA 90807
158
1708 E Hill St
7 PM
1st Fri/monthly

Associated Radio Amateurs of
Long Beach
PO Box 7493
Long Beach, CA 90807
154
Signal Hill Conty Ctr
Various
Various

Downey ARC
PO Box 207
Downey, CA 90241-0207
296
S-Mdl-ScH/Untd-Meth-Chrch
7:30 PM
1st Thurs/monthly

PAL-HAM KIDS ARC
1401 W 9th St.
Long Beach, CA 90813
40
1401 W 9th St.
11 AM
1st Sat/monthly

Pasadena RC
PO Box 282
Alhadena, CA 91103-0282
138
393 E Walnut Av.
7 PM
4th Tues/monthly

Relay Rptr Club
PO Box 660081
Arcadia, CA 91066
55
1st Fedrl Savngs
7:30 PM
3rd Mon/monthly

San Frenando Valley ARC
PO Box 280517
Northridge, CA 91328-0517
244
Northridge Hosp
7:30 PM
3rd Fri/monthly

South Bay ARC
PO Box 536
Torrance, CA 90508
100
Mem Hosp
7:30 PM
3rd Thurs/monthly

CA - ORANGE
Beach Cities Wireless Soc.
PO Box 4016
San Clemente, CA 92674-4016
85
Ole Hanson Beach Club
7:30 PM
2nd Thurs/monthly

Big Bear ARC
Box 790
Big Bear Lake, CA 92315
232
County Court House
7:30 PM
Last Fri/monthly

Citrus Belt ARC
PO Box 3788
San Bernardino, CA 92413-3788
173
Patton State Hosp
7:30 PM
1st Fri/monthly

Clairemont RA
PO Box 7675
Huntington Beach, CA 92615
294
Various Locations
Various
3rd Sat/Odd months

Corona Norco ARC
PO Box 253
Corona, CA 91718
62
Corona Senior Ctr
7 PM
1st Mon/monthly

Inland Empire ARC
1248 N Cypress Av.
Ontario, CA 91762
212
AB Miller HS
11:30 AM
2nd Sat/monthly

Morongo Basin ARC
PO Box 1995
Yucca Valley, CA 92286-1995
155
Josh Tree Comty Ctr
7 PM
3rd Wed/monthly

Placentia Radio Watch
401 E Chapman Av.
Placentia, CA 92670
11
Placentia PD
7:30 PM
2nd Mon/odd months

Riverside County ARA
PO Box 1412
Riverside, CA 92502-1412
235
Riverside Cnty Office of Ed
7 PM
2nd Thurs/monthly

West Coast ARC
PO Box 2617
Costa Mesa, CA 92628
234
Ftn Vly Schl Dist Office
7 PM
3rd Thurs/monthly

Western ARA
PO Box 5403
Huntington Beach, CA 92647
66
Cerritos Park
7 PM
1st Tues/monthly

CA - SACRAMENTO VLY

Amador County ARC
PO Box 1094
Pine Grove, CA 95665
133
Senior Cntr
7:30 PM
1st Tues/monthly

Golden Empire ARS
PO Box 508
Chico, CA 95927-0508
150
Enloe Bldg
8 PM
3rd Fri/monthly

River City AR Comm
PO Box 215073
Sacramento, CA 95821
404
SMUD Elkhm
7 PM
1st Tues/monthly

Sacramento ARC
PO Box 161903
Sacramento, CA 95816
63
Sacramento Blood Bnk
7 PM
2nd Wed/monthly

Sierra Foothills ARC
460 Flower Dr.
Folsom, CA 95604-3262
129
226 Sacramento St
7:30 PM
2nd Fri/monthly

CA - SAN DIEGO
ARC of El Cajon
PO Box 7171
Lincoln Acres, CA 91947
337
LaMesa Chrch of Christ
7 PM
2nd Thurs/monthly

El Cajon ARC
9627 Ramsgate Way
Santee, CA 92071-2808
410
5150 Jackson Dr
7 PM
2nd Thurs/monthly

Palomar ARC
30311 Circle "R" Ln.
Valley Center, CA 92082-4806
844
Carlsbad Safety Ctr.
7:30 PM
1st Wed/monthly

South Bay ARS
270 "F" St
Chula Vista, CA 91910
87
Normn Park Ctr
7:30 PM
1st Thurs/monthly

CA - SAN FRANCISCO
San Francisco ARC
795 Pine St.
San Francisco, CA 94108
164
VA Hospital
8 PM
3rd Fri/monthly

Sonoma County RA
 PO Box 116
 Santa Rosa, CA 95402
 300
 Hewlett Packard Bldg 1
 7:30 PM
 1st Wed/monthly

Valley of the Moon ARC
 810 Cecelia Dr
 Glen Ellen, CA 95442
 58
 Sonoma PD
 7 PM
 2nd Wed/monthly

CA - SAN JOAQUIN VLY

Clovis AR Pioneers
 PO Box 514
 Clovis, CA 93613-0514
 100
 Clovis Senior Ctr
 7:30 PM
 1st Fri/monthly

Kern River ARC
 PO Box AR
 Lake Isabella, CA 93240
 209
 Senior Center
 4:30 PM
 4th Sat/monthly

Kings ARC
 PO Box 548
 Armona, CA 93202
 167
 Kngs Govt Ctr
 7 PM
 3rd Thurs/monthly

S M A R T T
 3958 Loch Lomond Dr
 Santa Maria, CA 93455
 47
 Cook St Schl
 7:30 PM
 3rd Thurs/monthly

Sierra ARC of the High Mojave
 235 E Kendall Av.
 Ridgecrest, CA 93555
 91
 Kerr-Mgee Ctr
 Various
 Various

CA - SANTA BARBARA
 Conejo Valley ARC
 PO Box 2093
 Thousand Oaks, CA 91358-0917
 110
 Elks Lodge
 7:30 PM
 2nd Thurs/monthly

Santa Barbara ARC
 497 Camino Talavera
 Goleta, CA 93117-1528
 502
 Cnty Ed Office
 7 PM
 3rd Fri/monthly(exc JUL/AUG)

Santa Maria AR T&T ASN
 PO Box 6983
 Santa Maria, CA 93456-6983
 53
 Santa Maria
 7:30 PM
 3rd Thurs/monthly

Ventura County ARC
 8842 Tacoma St.
 Ventura, CA 93004-2204
 83
 Oxnard Library
 7:30 PM
 2nd Fri/monthly

CA - SANTA CLARA VLY

Gabilan ARC
 PO Box 2178
 Gilroy, CA 95021
 18
 1st Interstate Bnk
 7:30 PM
 2nd Thurs/odd months

Santa Clara County ARA
 PO Box 6
 San Jose, CA 95103-0006
 145
 United Way Bldg
 7:30 PM
 2nd Mon/monthly

Villages ARC
 5000 Cribari Ln
 San Jose, CA 95135
 34
 Cribari Ctr
 7:30 PM
 2nd Tues/monthly

COLORADO

Beginners ARG of Steamboat
 Box 774368
 Steamboat Springs, CO 80477
 10
 Various
 Noon
 Wed/Weekly (school year)

Denver RC
 941 S Foothill Dr.
 Lakewood, CO 80228
 260
 St Joseph Chrch
 7:30 PM
 3rd Wed/monthly

Explorer Post 59 RC
 PO Box 271643
 Fort Collins, CO 80527
 22
 Red Cross
 7 PM
 2nd Mon/monthly

Pikes Peak ARA
 12895 Tia Ln.
 Colorado Springs, CO 80908-3222
 234
 DAV Bldg
 7 PM
 2nd Wed/monthly

Ski Country ARC
 PO Box 302
 Carbondale, CO 81623
 90
 CO MTN College
 9 AM
 2nd Sat/monthly (SEP-MAY)

CONNECTICUT

Bethel Ed ARS
 Bethel Middle School PO Box 73
 Bethel, CT 06801
 120
 Bethel OEM
 7 PM
 2nd Mon/monthly

Candlewood ARC
 PO Box 3441
 Danbury, CT 06813-3441
 176
 St Paul Episc. Chrch
 8 PM
 2nd Fri/monthly

Fairfield ARA
 340 Half Mile Rd.
 Southport, CT 06490
 125
 FField Marina
 8 PM
 1st Wed/monthly

Greater Fairfield ARA
 340 Half Mile Rd.
 Southport, CT 06490
 126
 Old Twn Hall
 8 PM
 1st Wed/monthly

Meriden ARC
 PO Box 583
 Meriden, CT 06450
 85
 CD Bldg
 7:30 PM
 2nd & 4th Thurs/monthly

Middlesex MARS/CARES
 9 Edgewood Rd.
 Portland, CT 06480
 50
 Adult Day Center
 7:30 PM
 Tues/weekly

Natchaug ARA
 393 Prospect St
 Willimantic, CT 06226
 70
 Mnsfld Twn Hall
 7:30 PM
 1st & 3rd Wed/monthly

Newington AR League
 PO Box 310133
 Newington, CT 06131-0133
 92
 Ngtn Senior Center
 7 PM
 1st Mon/monthly

Shoreline ARC
 120 Bradley Rd.
 Madison, CT 06443
 214
 Various
 7:30 PM
 3rd Thurs/monthly

Stamford ARA
 PO Box 4225
 Stamford, CT 06907-0225
 146
 Stmfrd Govt Ctr
 8 PM
 1st Thurs/monthly

Tri-City ARC
 392 Boston Post Rd
 East Lyme, CT 06333
 145
 St Lukes Luth Chrh
 Various
 Various

DELAWARE

Penn-Del ARC
 950 Ridge Rd C-27
 Claymont, DE 19703
 50
 Various
 8 PM
 4th Wed/Odd months

FLORIDA - NORTHERN

Beaches ARS
 1922 Samontee Rd.
 Jacksonville, FL 32211
 120
 Public Library
 7:30 PM
 4th Thurs/monthly

Clover Leaf ARC
 910 N Broad St #144
 Brooksville, FL 34601
 21
 900 N Broad St.
 7 PM
 2nd Mon/monthly

Daytona Beach ARA
 341 White St.
 Daytona Beach, FL 32114
 148
 Red Cross Bldg
 7:30 PM
 3rd Mon/monthly

Gulf Coast ARC
 PO Box 595
 New Port Richey, FL 34656-0595
 121
 Colnl Hls Cvc Ctr
 7:30 PM
 4th Mon/monthly

Lake Monroe ARS
 PO Box 151353
 Altamonte Springs, FL 32715
 235
 Csslbr Sen Ctr
 7:30 PM
 1st Thurs/monthly

North Florida ARS
 PO Box 9673
 Jacksonville, FL 32208
 395
 Ed White Cmty Sch
 7:30 PM
 2nd Thurs/monthly (ex aug)

Orange Park ARC
 PO Box 27033
 Jacksonville, FL 32205-0033
 247
 Moose Hvn Aud
 7:30 PM
 3rd Thurs/monthly

Playground ARC
 PO Box 873
 Ft Walton Beach, FL 32549
 105
 17 E 1st St.
 7:30 PM
 1st & 3rd Thurs/monthly

Silver Springs RC
 PO Box 787
 Silver Springs, FL 34489
 121
 Marion Cty Govt Complex
 7:30 PM
 3rd Mon/monthly

Sky High ARC
 5050 N Amarillo Dr.
 Beverly Hills, FL 34465-2829
 145
 AmSouth Bank
 7:30 PM
 3rd Mon/monthly

Suncoast ARC
 PO Box 1992
 New Port Richey, FL 34658
 99
 1st Luth Chrh
 7:30 PM
 2nd Mon/monthly

Zephyrhills ARC
37811 Chancey Rd #409
Zephyrhills, FL 33541
33541
Our Savior's Church
7:30 PM
3rd Thurs/monthly

FLORIDA - SOUTHERN
ARA of Southwest Florida
1555 27th St SW
Naples, FL 33964
148
Shep of Glades Chrch
7:30 PM
4th Tues/monthly

Polk Ham Club
PO Box 66
Eagle Lake, FL 33839
65
Various
7:30 PM
Thurs/weekly

Clearwater ARS
14966 Imperial Pt Dr. N
Largo, FL 34644
250
Red Cross Bldg
7:30 PM
2nd Thurs/monthly

Everglades ARC
973 NW 9 Ct.
Homestead, FL 33030
75
Dde Cty Ag Center
7:30 PM
2nd Fri/monthly

Florida Keys ARC
PO Box 545
Big Pine Key, FL 33043
41
Marathon Lib
7:30 PM
Last Tues/monthly

Fort Pierce RC
1125 SE Sabina Ln
Port St Lucie, FL 34983
57
St Anastasia Chrh
7:30 PM
2nd Wed/monthly

Highland ARES Club
877 Sutton Pl.
Palm Harbor, FL 34684
18
Highland Lakes Club Hse
10 AM
1st Thurs/monthly

Hollywood ARC
720 N 71st Av.
Hollywood, FL 33024
50
Memorial Hosp
7:30 PM
3rd Wed/monthly

Indian River ARC
597 Capri Rd
Cocoa Beach, FL 32931-3011
482
Chrch of Nazrne
7:30 PM
1st Thurs/monthly

Manatee ARC
2311 52nd Ave Dr. W
Bradenton, FL 34209
194
Manatee Vo-Tech
7 PM
1st Tues/monthly

Palm Beach ARS
PO Box 5454
Lake Worth, FL 33466
26
City EOC
7:30 PM
4th Thurs/Mar,Jun,Sep,Dec

Platinum Coast ARC
672 Indian River Dr.
Melbourne, FL 32935
322
Red Cross Bldg
7:30 PM
2nd Mon/monthly

South Brevard ARC
PO Box 2205
Melbourne, FL 32902
18
Melbourne Pub Lib
7 PM
1st Tues/monthly

Tri-County ARS
9075 NW 24 Ct.
Coral Springs, FL 33065
15
Dania, FL
7:30 PM
1st Thurs/monthly

West Palm Beach ARC
3807 Collinwood Dr.
W. Palm Beach, FL 33406
275
Palm Bch EOC
7:30 PM
2nd Tues/monthly

GEORGIA

Alford Memorial RC
4255 Smokecreek Pkwy # 27B
Lithonia, GA 30058
280
Elks Lodge
7:30 PM
2nd Thurs/monthly

ARC of Augusta
PO Box 3072
Augusta, GA 30914-3072
63
GA Pwr Co
7:30 PM
2nd Tues/monthly

ARC of Savannah
PO Box 13342
Savannah, GA 31416
74
JC Lewis Motor Co
7:30 PM
2nd Tues/monthly

Athens RC
150 Clyde Rd.
Athens, GA 30605-3814
86
Athens Radio Shack
7:30 PM
1st Tues/monthly

Atlanta RC
PO Box 77171
Atlanta, GA 30357
291
Kitridge Magnt Schl
7:30 PM
1st Thurs/monthly

Central Georgia ARC
PO Box 2585
Warner Robins, GA 31099
67
Flint Elect Bldg
7:30 PM
2nd Thurs/monthly

Coastal ARS
619 Columbus Dr.
Savannah, GA 31403-3972
158
S Side FD
7 PM
1st Mon/monthly

Conyers ARG
PO Box 80721
Conyers, GA 30208
52
Fire Stn 3
7:30 PM
3rd Thurs/monthly

Dalton ARC
PO Box 143
Dalton, GA 30722-0143
76
Magistrate Court Bldg
7:30 PM
4th Mon/monthly

Gwinnett ARS
PO Box 88
Lilburn, GA 30226
276
Justice Admin Bldg
7:30 PM
3rd Thurs/monthly

Liberty County Emg Comm ARC
PO Box 1484
Hinesville, GA 31313
60
City Hall
7:30 PM
Last Mon/monthly

Metro Atlanta Tel Pion
11395 West Rd.
Roswell, GA 30075
329
Various
6:30 PM
1st Tues/monthly

Middle Georgia RA
107 Mossy Lake Rd.
Perry, GA 31069
114
Church of Christ
7 PM
3rd Thurs/monthly

Southeastern DX Club
796 Sunset Dr.
Norcross, GA 30071
160
Old Hickory Hse Rest.
7:30 PM
3rd Tues/monthly

Statesboro ARS
PO Box 231
Pembroke, GA 31321
48
RJ's Restaurant
7 PM
2nd Thurs/monthly

Valdosta ARC
3970 N Webster Rd.
Quitman, GA 31643
42
Red Cross Bldg
7:30 PM
1st Tues/monthly

Vidalia Emerg Coord
PO Box 750
Vidalia, GA 30474
25
Georgia Power Co
7 PM
1st Thurs/even months

HAWAII

Big Island ARC
PO Box 1938
Hilo, HI 96720
116
Army Reserve Ctr
7 PM
2nd Tues/monthly

Emergency ARC
PO Box 30315
Honolulu, HI 96820-0315
180
Lincoln Ele Sch
7 PM
4th Thurs/monthly

Pacific RA Xmting Soc
45-601 Lulukū Rd CRT 44-25
Kane'Ohe, HI 96744-1854
7
Various
Various
Various

ILLINOIS

6-Mtr Club of Chicago
7109 Blackburn Av
Downers Grove, IL 60516-3925
48
St Johns Luth Chrh
8 PM
3rd Fri/monthly

ARC of Mt Vernon
PO Box 1342
Mt. Vernon, IL 62864
52
Mt Vernon HS
7 PM
3rd Tues/monthly

Chicago FM Club
6035 N Ridge Av.
Chicago, IL 60660-2328
371
Edgebrook Field House
8 PM
3rd Wed/monthly

DuPage ARC
PO Box 71
Clarendon Hills, IL 60514
80
Holy Trinity Chrh
7:30 PM
4th Mon/monthly

Fox River Radio League
PO Box 673
Batavia, IL 60510-0673
130
900 N Lake St - Aurora
7:30 PM
2nd Tue/monthly

Hamfesters RC
PO Box 2552
Bridgeview, IL 60455
219
14025 S Kostner
7:30 PM
1st Fri/monthly

Lewis & Clark RC
 PO Box 553
 Godfrey, IL 62035
 158
 Lewis & Clark Com College
 7:30 PM
 1st Tues/monthly

P.R.I.M.E. ARC
 PO Box 259
 Belleville, IL 62222
 130
 Am Water Co
 7 PM
 1st Mon/every other month

Peoria Area ARC
 PO Box 3508
 Peoria, IL 61612-3508
 240
 Red Cross Bldg
 7 PM
 2nd Fri/monthly

Rockford ARA
 3408 Ed-Vera Dr.
 Rockford, IL 61109
 147
 Godfather's Pizza
 7 PM
 2nd Fri/monthly

Western Illinois ARC
 3809 Sequoia
 Quincy, IL 62301
 78
 Blessing Hosp
 7:30 PM
 1st Wed/monthly

Wheaton Comm RA
 PO Box QSL
 Wheaton, IL 60189
 295
 College of DuPage
 7:30 PM
 4th Fri/monthly

York RC
 PO Box 1201
 Elmhurst, IL 60126
 112
 Elmhurst College Sci Bldg
 8 PM
 3rd Fri/monthly

INDIANA

American Red Cross ARC
 5440 W High St.
 Silver Lake, IN 46982
 30
 Red Cross Bldg
 2 PM
 3rd Sat/monthly

American Red Cross Disaster
 Radio
 842 Front Royal Dr.
 Indianapolis, IN 46227
 25
 Red Cross Bldg
 7:30 PM
 2nd Tues/monthly

Clark County ARC
 5612 Hwy 160
 Charlestown, IN 47111
 45
 Red Cross Bldg
 7 PM
 3rd Fri/monthly

Clinton County ARC
 267 S Cnty Rd 380 E
 Frankfort, IN 46041-8932
 30
 Frnkfrt Lib
 7 PM
 1st Tue/monthly

Electronic Applications Rad Svc
 1506 S Parker Dr.
 Evansville, IN 47714
 10
 Old Country Buffet
 6:30 PM
 1st Friday/monthly

Elkhart County RA
 1117 S 8th St
 Goshen, IN 46526
 119
 Crown Intl
 7 PM
 3rd Tues(Jan/Apr/Jun/Sep/Nov)

Fort Wayne RC
 11714 Millstone Dr.
 Ft Wayne, IN 46818
 181
 SIm Untd Chrh of Christ
 7:30 PM
 3rd Fri/monthly

Goshen ARC
1117 S 8th St
Goshen, IN 46526
41
Greencroft Ctr
7 PM
2nd Tues/monthly

Huntington County ARS
15035 Feighner Rd.
Roanoke, IN 46783-9619
37
Hntgdn Lib
7 PM
1st Mon/monthly

Indianapolis RC
PO Box 51201
Indianapolis, IN 46251
136
220 S Downey
7:30 PM
2nd Fri/monthly

Indianapolis RCA ARC
600 N Sherman Dr.
Indianapolis, IN 46201
90
Various
Various
Various

Indianapolis Red Cross ARC
7248 Tarragon Ln
Indianapolis, IN 46526
154
Red Cross Bldg
7:30 PM
2nd Tues/monthly

Kokomo ARC
2200 Carr Dr.
Kokomo, IN 46902
62
Various
Various
Various

Lake County ARC
PO Box 975
Griffith, IN 46319
150
Imnl Undt Chr of Crst
7:30 PM
2nd Fri/monthly

Miami County ARC
PO Box 1011
Peru, IN 46970
36
Dukes Mem Hosp
9 AM
2nd Sat/monthly

Michiana ARC
3220 E Jefferson Blvd.
South Bend, IN 46615
105
Red Cross Bldg
7:30 PM
Last Fri/monthly

Mid State ARC
PO Box 836
Franklin, IN 46131-1228
125
Jhsn EOC
8 AM
3rd Sat/monthly

Muncie Area ARC
2004 Batavia Av
Muncie, IN 47302-2045
105
Red Cross Bldg
2 PM
3rd Sun/monthly

Northeastern Indiana ARC
PO Box 745
Auburn, IN 46706
34
Chrh of Christ
7:30 PM
2nd Tues/monthly

Old Post ARS
PO Box 834
Vincennes, IN 47591-0834
60
CD Office
7:30 PM
1st Wed/monthly

Pike County ARC
PO Box 12
Stendal, IN 47585
22
Winslow City Hall
7 PM
2nd Mon/monthly

Ripley County RC
26088 St. Rte. 46 W
Batesville, IN 47006-9529
56
Old Tyson Schl
7:30 PM
3rd Thurs/monthly

Thompson ARC
101 West 103rd St INH700
Indianapolis, IN 46280-1102
78
Thompson HQ
12:15 PM
2nd Tues/monthly

Tri-State ARS
PO Box 4521
Evensville, IN 47724-0521
143
Red Cross Bldg
7 PM
2nd Thurs/monthly

Wabash County ARC
235 Southwood Dr.
Wabash, IN 46992
21
CD Center
6:30 PM
4th Wed/monthly

Wabash Valley RA
PO Box 81
Terre Haute, IN 47808-0081
105
Rose-Hulman Inst. of Tech
7:30 PM
1st Fri/monthly

KANSAS

Central Kansas ARC
PO Box 2493
Salina, KS 67401
74
Asbury Hosp.
8 PM
Last Fri/monthly

Cowley County ARC
PO Box 433
Udall, KS 67146
54
Strother Field
7:30 PM
1st Thurs/monthly

Flint Hills ARC
628 Daisy Ln.
Andover, KS 67002
42
Airport Sheriffs Sbstn
7:30 PM
1st Tues/monthly

Golden Belt ARC
3900 Forrest # 5
Great Bend. KS 67530
70
Comm College SU
7:30 PM
1st Thurs/monthly

Hays ARC
PO Box 622
Hayes, KS 67601
37
Ellis Cty LE Ctr.
7:30 PM
2nd Tues/monthly

Jayhawk ARS
PO Box 4282
Kansas City, KS 66104
45
Arrowhead Nat Bank
7:30 PM
3rd Thurs/monthly

Kansas-Nebraska RC
717 2nd Av.
Concordia, KS 66901
44
Cloud Cnty CrHse
7:30 PM
2nd Thurs/monthly

Pilot Knob ARC
PO Box 632
Leavenworth, KS 66048-0632
51
Red Cross Bldg
7 PM
1st Thurs/monthly

Wichita ARC
11725 Alderny Ct #31
Wichita, KS 67212
376
Red Cross
7:30 PM
1st Wed/monthly

KENTUCKY

Amateur Rad Xmiting Soc
 PO Box 7391
 Louisville, KY 40257
 238
 Univ of Lsvl
 7:30 PM
 2nd Fri/monthly

Bluegrass ARS
 PO Box 4411
 Lexington, KY 40544-4411
 200
 Red Cross Bldg
 7:30 PM
 1st Mon/monthly

Kentucky Colonel ARC
 PO Box 9781
 Bowling Green, KY 42101
 62
 Adv Tech Ctr
 7 PM
 3rd Thurs/monthly

Mammoth Cave ARC
 PO Box 1062
 Glasgow, KY 42142
 70
 City Hall
 7 PM
 3rd Tues/monthly

Owensboro ARC
 PO Box 1572
 Owensboro, KY 42302
 38
 KY Tech
 7 PM
 3rd Tues/monthly

Paducah ARC
 637 Paducah Rd.
 Benton, KY 42025-9034
 87
 Cit. Bank
 7 PM
 1st Mon/monthly

LOUISIANA

Acadiana ARA
 PO Box 51174
 Lafayette, LA 70505-1174
 182
 Red Cross Bldg
 7:30 PM
 1st Thurs/monthly

Baton Rouge ARC
 PO Box 4004
 Baton Rouge, LA 70821
 390
 Catholic HS
 7 PM
 Last Tues/monthly

Shreveport ARA
 171 Sloan
 Mansfield, LA 71052
 175
 El Chico's
 7 PM
 2nd Tues/monthly

United Radio Amateur Club
 PO Box 190
 Mansfield, LA 71052
 39
 Desoto Parish Inst
 4:30 PM
 3rd Thurs/monthly

MAINE

Agusta ARA
 PO Box 13
 Agusta, ME 04332-0013
 74
 Conv High School
 7 PM
 3rd Wed/monthly

Augusta ARA
 117 Purinton Av.
 Augusta, ME 04330
 70
 Conv HS
 7 PM
 3rd Wed/monthly

Pine State ARC
 PO Box 6304
 Hermon, ME 04402
 173
 Bangor Theol. Seminary
 7 PM
 1st Mon/monthly

Portland Wireless Assn
 PO Box 1605
 Portland, ME 04096
 98
 Red Cross Bldg
 7 PM
 1st Tues/monthly

Yarmouth RC
 PO Box 373
 Yarmouth, ME 04096
 20
 Pat's Pizza
 7 PM
 3rd Tues/monthly(OCT-JUN)

MARYLAND - DC

Antietam RA
 PO Box 52
 Hagerstown, MD 21741
 76
 Wshngtn Cty Crthse
 8 PM
 1st & 3rd Tues/monthly

Laurel ARC
 PO Box 3039
 Laurel, MD 20709-0039
 84
 384 Main St.
 7:30 PM
 4th Wed/monthly

Maryland Mobileer ARC
 710 Hillcrest Dr.
 Annapolis, MD 21401-4643
 179
 Anne Arundel EOC
 7:30 PM
 1st Fri/monthly

Rock Creek ARA
 2611 Newton St
 Silver Spring, MD 20902
 72
 Vitro Corp Bldg
 7:30 PM
 3rd Fri/monthly (ex Dec)

South Patuxent ARC
 1445 Parran Rd
 St Leonard, MD 20685
 123
 Southern Com Ctr
 7 PM
 2nd Wed/monthly

Southern MD ARC
 PO Box 273
 Cheltenham, MD 20623
 70
 Pnc George PD
 7:30 PM
 2nd Fri/monthly

Southern Patuxent ARC
 PO Box 399
 St Leonard MD 20685
 244
 Comm Ctr
 7 PM
 2nd Wed/monthly

MASSACHUSETTS - EASTERN

Barnstable ARC
 22 Poplar Dr.
 Osterville, MA 02655
 125
 Red Cross
 7:30 PM
 1st Wed/monthly

Boston ARC
 PO Box 15585 Kenmore Stn.
 Boston, MA 02215-0011
 130
 Volpe Xportation Ctr
 7:30 PM
 3rd Wed/monthly

Falmouth ARC
 29 Hiawatha St.
 Teaticket, MA 02536-7371
 179
 Town Hall
 7:30 PM
 Last Tues/monthly

Framingham ARA
 PO Box 3005
 Framingham, MA 01701
 200
 Dnfrth Museum
 7:30 PM
 1st Thurs/monthly

Genesis ARS
 PO Box 396
 Carver, MA 02330-0396
 24
 Plymouth Airprt
 7:30 PM
 Last Mon/monthly

Nashaba Valley ARC
 PO Box 900
 Pepperell, MA 01463
 50
 Pepperell Cmty Ctr
 Various
 3rd Thurs/monthly

Police AR Team of Westford
 PO Box 503
 Westford, MA 01803-0503
 57
 Regency Inn
 8 PM
 2nd Thurs/monthly (ex JUL-AUG)

Wareham ARC
 PO Box 1334
 Onset, MA 02558
 42
 Police Dept
 7:30 PM
 3rd Wed/monthly

Wellesley ARS
 PO Box 812223
 Wellesley, MA 02181
 76
 Babson College
 7:30 PM
 1st & 3rd Thurs/monthly

MASSACHUSETTS - WESTERN

Central Mass ARA
 215 Brigham Hill Rd.
 Grafton, MA 01536
 153
 Mercy Ctr
 7:30 PM
 4th Thurs/monthly (ex Jul-Aug)

Hampden County RA
 PO Box 562
 Agawam, MA 01001-0562
 92
 Feeding Hls Cong Chrh
 8 PM
 1st Fri/monthly (ex Jul-Aug)

Mt Tom Amateur RA
 PO Box 3494
 Springfield, MA 01101-3494
 350
 Holyoke Soldiers Home
 7:30 PM
 3rd Fri/monthly

Northern Berkshire ARC
 136 Martha Hicks Rd.
 E Nassau, NY 12062
 203
 Polish Comm Clb
 7 PM
 4th Sun/monthly(exc Apr-Aug)

MICHIGAN
 Adrian ARC
 4436 Evergreen Ct.
 Adrian, MI 49221
 130
 Various
 Various
 Various

American Red Cross RS
 2817 16th Av.
 Port Huron, MI 48060
 22
 615 Pine St.
 7 PM
 2nd Thurs/monthly

Cascades ARS
 PO Box 512
 Jackson, MI 49204-0512
 83
 Consumers Pwr Co
 7 PM
 3rd Tues/monthly

Garden City ARC
 PO Box 482
 Garden City, MI 48136-0482
 85
 St Dunstons Cmty Rm
 7:30 PM
 3rd Tues/monthly (ex Jul-Aug)

Genesee County RC
 PO Box 485
 Flint, MI 48501
 144
 Genesee Area Skill Ctr
 7:30 PM
 3rd Tues/monthly

Hazel Park ARC
 PO Box 368
 Hazel Park, MI 48030
 137
 Hoovr El Schl
 7:30 PM
 2nd Wed/monthly Sep-Jun

Kalamazoo ARC
 4331 S 11th St.
 Kalamazoo, MI 49009-9511
 178
 1st Cong. Chrch
 7:30 PM
 3rd Thurs/monthly

L'Anse Creuse ARC
 23682 Kim Dr
 Clinton Twp, MI 48035-2968
 138
 L'Anse Creuse HS
 7:30 PM
 1st Wed/monthly (ex Jul-Aug)

Lapeer County ARA
 112 N Court
 Lapeer, MI 48446
 49
 Court House
 7:30 PM
 2nd Tues/monthly

Monroe County RCA
 PO Box 237
 Monroe, MI 48161-0237
 66
 Red Cross Bldg
 7:30 PM
 3rd Thurs/monthly

Motor City RC
 PO Box 337
 Wyandotte, MI 48192
 114
 St Timothys Chrh
 7:30 PM
 1st Fri/monthly

Oakland County ARS
 PO Box 431-1244
 Pontiac, MI 48343
 82
 Waterford IMC Center
 7:30 PM
 1st Thurs/monthly

Radio Active Comm Club RACC
 1767 Hempstead
 Troy, MI 48083
 50
 Various
 Various
 3rd Sun/monthly

Southern Michigan ARS
 PO Box 934
 Battle Creek, MI 49016
 176
 Sci & Math Ctr
 7 PM
 3rd Thurs/monthly

Straits Area RC
 5300 Pickerel Lake Rd.
 Petoskey, MI 49770
 55
 Red Cross Bldg
 7:30 PM
 3rd Tues/monthly

Utica-Shelby Emergency Comm Assn
 PO Box 1222
 Sterling Hieghts. MI 48312
 200
 Bemis Jr HS
 Various
 Various

MINNESOTA

Mankato Area RC
 535 Page Av.
 North Mankato, MN 56003
 90
 Blue Earth Cnty LE Ctr
 7:30 PM
 2nd Thurs/monthly

Mesabi Wireless Assn
 604 9th St S
 Virginia, MN 55792-3120
 50
 Parkville
 7 PM
 2nd Wed/monthly

New Ulm ARC
 PO Box 851
 New Ulm, MN 56073-0851
 18
 Brown Cty LEC
 7:30 PM
 4th Thurs/monthly(exc JUN-JUL-AUG)

SW Metro Xmtr
 Box 144
 Chaska, MN 55318
 58
 Auburn Mnr
 7 PM
 2nd Thurs/monthly

Worthington ARC
 422 Galena St
 Worthington, MN 56187
 23
 Members Homes
 7:30 PM
 1st Mon/monthly

MISSISSIPPI

Laurel ARC
 PO Box 6252
 Laurel, MS 39440-6252
 42
 CD Bldg
 7 PM
 1st Mon/monthly

Vicksburg ARC
 PO Box 1612
 Vicksburg, MS 39182
 65
 Pmertn Cafe
 6:30 PM
 2nd Mon/monthly

West Jackson County ARC
 PO Box 1822
 Ocean Springs, MS 39564
 35
 City Court Room
 7 PM
 3rd Tues/monthly

MISSOURI

Central MO RA
 RR 6, Box 231-A
 Columbia, MO 65202
 130
 Boone Elec Coop
 7 PM
 2nd Tues/monthly

Hannibal ARC
 65 Pioneer Trail
 Hannibal, MO 63401-2744
 47
 CD Room McMastrs Fire Station
 7:30 PM
 2nd Wed/monthly

Heart of America RC
 1606 N Trail Ridge Dr
 Independence, MO 64050
 27
 Red Cross Bldg
 7:30 PM
 3rd Tues/monthly

Kimberling ARC
 PO Box 1171
 Kimberling City, MO 65686
 152
 Am Legion Bldg
 8:30AM/7PM
 1st Sat/3rd Tue/monthly

Mid MO ARC
 5417 Scruggs Stn Rd
 Lohman, MO 65053-9537
 57
 City Nat Savings & Loan
 7 PM
 2nd Thurs/monthly

Missouri Valley ARC
 PO Box 1533
 St Joseph, MO 64502-1533
 87
 Red Cross
 7:30 PM
 1st Mon/monthly

PHD ARA
 PO Box 11
 Liberty, MO 64068-0011
 704
 70 & N Holmes KC
 7 PM
 Last Tues/monthly

Southwest Missouri ARC
 PO Box 11363
 Springfield, MO 65808-1363
 168
 ARC Auditorium
 7 PM
 3rd Mon/monthly

Southwest Missouri ARC
 PO Box 11363
 Springfield, MO 65808
 134
 Red Cross
 7 PM
 3rd Mon/monthly

St Charles ARC
 2805 Westminster
 St Charles, MO 63301
 82
 St Peters Civ Ctr
 7:30 PM
 4th Tues/monthly

St Louis ARC
 5022 Lansdowne Av.
 St Louis, MO 63109
 32
 Uppr Buder Pk
 8 PM
 3rd Fri/monthly

St Peters ARC
4136 Towers
St Charles, MO 63301
50
Sr Citizen Ctr
Various
3rd Tues/monthly

Suburban RC
12271 Creve Coeur Rdg.
Maryland Heights, MO 63043
225
Goff-Moll Am Leg
8 PM
2nd Fri/monthly

SW Missouri ARC
PO Box 11363
Springfield, MO 65808
180
Red Cross Bldg
7 PM
3rd Mon/monthly

Warrensburg Area ARC
PO Box 1364
Warrensburg, MO 64093-7364
69
Am Leg Bldg
9 AM
1st Sat/monthly

MONTANA

Butte ARC
PO Box 4036
Butte, MT 59701
43
St James Hosp
7 PM
1st & 3rd Thurs/monthly

Great Falls Area ARC
PO Box 1763
Great Falls, MT 59403
55
2900 6th St NW
7:30 PM
1st Mon/monthly

Hellgate ARC
PO Box 3811
Missoula, MT 59806
125
Western Fed Bank
7:30 PM
2nd Mon/monthly

Northern Lights ARG
Box 73
Whitetail, MT 59276
11
DC Library
7 PM
3rd Thurs/monthly

Yellowstone RC
1544 Foothill Dr
Billings, MT 59105
60
North Park Comm Ctr
7:30 PM
3rd Mon/monthly (ex Jul-Aug-Dec)

NEBRASKA

AK-SAR-BEN ARC
PO Box 24551
Omaha, NE 68124-0551
498
Christ Comm Chrch
7:30 PM
2nd Fri/monthly

Blue Valley ARC
6224 Leighton Av.
Lincoln, NE 68507
46
Sewrd Cvc Ctr
2 PM
3rd Sun/monthly

Elkhorn Valley ARC
PO Box 1033
Norfolk, NE 68701
50
Ramada Inn
8:30 AM
2nd Sat/monthly

Lincoln ARC
PO Box 5006
Lincoln, NE 68505
300
1st Ply Cong Chrh
7:30 PM
2nd Wed/monthly

Pioneer ARC
326 S Birchwood "A"
Fremont, NE 68025
70
Memorial Hosp
Various
Various

Tri-City RAC
 PO Box 925
 Scottsbluff, NE 69361
 20
 Coors Hosp Rm
 7 PM
 2nd Tues/monthly

Western Nebraska ARC
 1320 Country Clb Dr.
 Sidney, NE 69162
 20
 Various
 7:30 PM
 2nd Tues/monthly(ex JUL/DEC)

NEVADA

Frontier ARS
 5805 W Harmon, Sp 159
 Las Vegas, NV 89103
 26
 Rae's Restaurant
 8 AM
 2nd Sat/monthly

Sierra Intermountain ERA
 875 Bollen Cir.
 Gardnerville, NV 89410-6514
 165
 Douglas Cty Library
 7:30 PM
 2nd Tues/monthly(exc JUL/AUG)

NEW HAMPSHIRE

Central New Hampshire ARC
 PO Box 1112
 Laconia, NH 03247-1112
 165
 InterLakes HS
 7 PM
 1st Tues/monthly

Great Bay RA
 78 Littleworth Rd
 Dover, NH 03820-4331
 98
 Rochester FD
 7 PM
 2nd Sun/monthly

North Country ARC
 12 Cottage St.
 Lancaster, NH 03584
 23
 Wht Mtn HS
 7 PM
 1st Fri/monthly

Port City ARC
 PO Box 1587
 Portsmouth, NH 03802-1587
 90
 Edgewood Ctr
 7:30 PM
 1st Wed/monthly

NEW JERSEY - NORTHERN

10-70 Rptr Assn
 235 Van Emburgh Av.
 Ridgewood, NJ 07450
 210
 VFW Hall
 8 PM
 1st Wed/monthly (ex Jul-Aug)

Bayonne Emerg Mgt
 236 Pearsall Av
 Jersey City, NJ 07305
 166
 16th St & Av A Firehse
 7:30 PM
 2nd Tues/monthly

Bergen ARA
 619 Calvin St
 Washington Twp, NJ 07675
 160
 Elks Lodge
 7:30 PM
 1st Sun/monthly

Cherryville RA II
 PO Box 308
 Quakertown, NJ 08868
 130
 Flemington Baptist Chrch
 8 PM
 2nd Fri/monthly

Irvington-Roseland AC
 102 Cedar Hill Av.
 Belleville, NJ 07109
 43
 Roseland Firehouse
 7 PM
 Wed/weekly

Ocean-Monmouth ARC
 157 Flintlock Dr
 Lakewood, NJ 08701
 158
 Gldn Star Diner
 9 AM
 2nd Sat/monthly

Piscotoway ARC
 PO Box 1233
 Piscotoway, NJ 08854
 52
 Town Hall
 8 PM
 1st Thurs/monthly

R.A.T.S
 206 N Vivyen St
 Bergenfield, NJ 07621
 60
 Wendys/Ltl Fls Rt460
 7:45 PM
 2nd Thurs/monthly

Ramapo Mtn ARC
 PO Box 364
 Oakland, NJ 07436
 94
 American Legion Hall
 8 PM
 1st Wed/monthly

Raritan Bay RA RBRA
 9 Thetford Ln
 Englishtown, NJ 07726
 87
 E Brunsw. VFW Hall
 8 PM
 2nd Mon/monthly

Raritan Valley RC
 455 Longfellow Av.
 Piscataway, NJ 08854
 56
 Green Knoll FD
 8 PM
 4th Tues/monthly

Stateline RC
 135 E 4th St.
 Clifton, NJ 07011
 50
 Park Ridge Boro Hall
 8 PM
 4th Thurs/monthly

Taritan Valley RC
 506 Country Club Rd.
 Bridgewater, NJ 08807
 54
 Green Knoll FD
 8 PM
 4th Tues/monthly

West Essex ARC
 PO Box 54
 Essex Fells, NJ 07021-0054
 17
 Essex Fells Svc Bldg
 7:30 PM
 Wed/Weekly

NEW JERSEY - SOUTHERN

Burlington County RA
 206 Leconey Dr.
 Palmyra, NJ 08065
 35
 St Matthews Luth Chrh
 7:30 PM
 2nd Mon/monthly

Gloucester County ARC
 PO Box 370
 Pitman, NJ 08071
 195
 Deptford Elks
 8 PM
 1st Wed/monthly

Jersey Shore ARS
 PO Box 295
 Toms River, NJ 08754-0295
 230
 Rvrwood Rec Bldg
 7:30 PM
 2nd Thurs/monthly

South Jersey RA
 PO Box 1026
 Haddonfield, NJ 08033-1026
 230
 Pennsaken SR HS
 7:30 PM
 4th Wed/monthly (3rd Wed Nov/Dec)

NEW MEXICO

Albuquerque ARC
 10225 Karen Av NE
 Albuquerque, NM 87111-3633
 81
 Golden Corral Rest.
 7:30 AM
 1st Sat/monthly

Amateur Radio Caravan Club
 PO Box 36365
 Albuquerque, NM 87110
 200
 Cntrl Unitd Metn Chrh
 7 PM
 2nd Fri/monthly

Gila ARS
 PO Box 1874
 Silver City, NM 88062
 37
 Harlan Hall WNMU Campus
 Various
 2nd Fri/monthly

Mesilla Valley RC
 PO Box 1443
 Las Cruces, NM 88004
 150
 Branigan Library
 7 PM
 4th Mon/monthly

NEW YORK - EASTERN

Crystal RC
 PO Box 482
 Valley Cottage, NY 10989-0482
 121
 Fire Trng Ctr
 7:30 PM
 1st Wed/monthly(exc Jul/Aug)

P.E.A.R.L.
 22 Trout PI RD 4
 Mahopac, NY 10541
 184
 Rt 301 Firehouse
 8 PM
 3rd Wed/monthly

Poughkeepsie ARC
 19 Gerry Rd
 Poughkeepsie, NY 12603-5614
 63
 Fire Trng Ctr
 8 PM
 3rd Tues/monthly (ex dec)

Putnam Emer & ARL
 PO Box 501
 Carmel, NY 10512
 142
 Kent Fire Dept
 7:30 PM
 3rd Wed/monthly

Westchester Emerg Comm Assn
 PO Box 831
 North Terrytown, NY 10591
 259
 Wstchstr Cnty Ctr
 7:30 PM
 2nd Mon/monthly (ex JUL-AUG)

NEW YORK - LONG ISLAND

American Red Cross ECS ARC
 25 Rods Field Ct.
 Huntington, NY 11743
 60
 Flushing, Queens
 Various
 1st Thurs/monthly

American Red Cross RC
 74 Broadway
 Garden City Park, NY 11040
 64
 Red Cross Bldg
 8 PM
 1st Thurs/monthly

Broadcast Employees ARS
 PO Box 995 Ansonia Sta
 New York, NY 10023-0995
 95
 Various
 Various
 Sept-Jun

Cross Island Radio Ragchew Net
 PO Box 16
 Ridge, NY 11961
 25
 Various
 10 PM
 Tues/weekly

Eric Trojahn Memorial ARC
 9 Estate Ct.
 Rocky Point, NY 11901
 6
 Rky Pnt JR HS
 2:15 PM
 Each Tuesday

Great South Bay ARC
 PO Box 1356
 West Babylon, NY 11704-0356
 107
 Babylon Twn Hall
 8 PM
 Last Thurs/monthly

Kings County RA
 34-Robinson Av.
 S.I., NY 10312
 96
 Ft Hamelton Army Base #213
 7:30 PM
 3rd Tuesday/monthly (exc JUL/AUG)

Knickerbocker ARC
147 Robby Ln
New Hyde Park, NY 11040
31
Knickerbocker Yacht Club
10 AM
3rd Sun/monthly

Larkfield ARC
3 Janet Ln.
Commack, NY 11725
261
Village Green School
7:30 PM
2nd Thurs/monthly

Long Island Mobile ARC
219 Normandy Rd.
Massapequa, NY 11758
529
HB Thompson JR HS
8 PM
1st Tues/monthly

Nassau ARC
46 Haverford Rd.
Hicksville, NY 11801
90
Sr Cit Bldg
8 PM
Every Monday (exc holidays)

Peconic ARC
PO Box 113
Peconic, NY 11958
55
Southold Library
6:30 PM
1st Fri/monthly

Radio Central ARC
19 Dorchester Ct
Farmingville, NY 11738
202
Brookhvn Rec Ctr
8 PM
1st/2nd/3rd/Last/Wed/monthly

Suffolk County RC
59 Comerford St.
Terryville, NY 11776
113
Islip Rec Ctr
8 PM
3rd Tues/monthly

Wantagh ARC
3 Theodore Dr.
Plainview, NY 11803
90
Pub Lib
8 PM
2nd Fri/monthly

NEW YORK - WESTERN
Allegany Highlands ARC
89 Sunnydale Av.
Wellsville, NY 14895
20
Crthse EOC
7:30 PM
1st Tues/monthly

ARA of the Tonawandas
PO Box 430
N Tonawanda, NY 14120
200
Sweeney FD
7:30 PM
3rd Tues/monthly ex Jul/Aug

Chautauqua County Amateur FM
Assn
PO Box 247
Jamestown, NY 14702-0247
92
City Hall
7:30 PM
4th Mon/monthly (ex JUN & DEC)

Fulton ARC
PO Box 26
Fulton, NY 13069
52
County Bldg
7 PM
4th Wed/monthly

Radio Assn of Western NY
194 Smallwood Dr
Snyder, NY 14226
64
Chrh of the Nativity
7:30 PM
2nd Tues/monthly

Rochester ARA
98 Woodlands
Brockport, NY 14420
750
Various
8 PM
1st Fri/monthly

Rome RC
1021 Wood St
Rome, NY 13440
98
Strough JR HS
7:30 PM
1st & 3rd Wed/monthly

Squaw Island ARC
1 Coville St
Victor, NY 14564
40
Ontario City SO
8 PM
2nd Tues/monthly

NORTH CAROLINA

Alamance ARC
Box 3064
Burlington, NC 27215
18
Cty Garage Bsmt
7:30 PM
2nd Mon/monthly

Blue Ridge ARC
Rt 1, Box 251
Saluda, NC 28773
121
Stoney Mtn Center
7 PM
Tues/Monthly

Carteret County ARS
PO Box 1302
Newport, NC 28570-1302
96
Sheraton
7:30 AM
4th Sat/monthly

High Point ARC
PO Box 4941
High Point, NC 27263
74
Golden Coral Rest.
7 PM
1st Mon/monthly

Mecklenburg ARS
PO Box 217122
Charlotte, NC 28221-7122
202
East Bap Chrch
7:30 PM
Last Tues/monthly(exc DEC)

Orange County RA
PO Box 297
Hillsborough, NC 27278
134
Orng Cty 911 Ctr
7:30 PM
2nd Monday/monthly

Pamlico ARC
PO Box 1322
Washington, NC 27889
89
Ware's Chapel (M-o-M Sch)
7:30 PM
4th Tues/monthly

Raleigh ARS
2005 Quail Ridge Rd.
Raleigh, NC 27609
358
Frst Hls Bap Chrch
7:30 PM
1st Tue/monthly

Western Carolina ARS
PO Box 1488
Ashville, NC 28802
177
A-B Tech College
7:30 PM
1st Thrus/monthly

NORTH DAKOTA

Red River Radio Amateurs
Box 3215
Fargo, ND 58108-3215
140
Cass Cty Ctr
7 PM
3rd Tues/monthly

Theodore Roosevelt ARC
PO Box 1854
Dickinson, ND 58602-1854
60
LE Center
7 PM
1st Mon/monthly

OHIO

20 Over 9 ARC
424 Peffer
Niles, OH 44446
164
Various
Various
2nd Tues/monthly(exc Jun/Jul/Aug)

Alliance ARC
510 W Harrison
Alliance, OH 44601
51
Alliance Com Hosp
7:30 PM
1st Thurs/monthly

Athens County RA
61 briarwood Dr
Athens, OH 45701
29
Athens Library
7:30 PM
3rd Tues/monthly

Canton ARC
PO Box 8673
Canton, OH 44711-8673
230
EOC
7:30 PM
3rd Wed/monthly

Central Ohio ARES
3934 Maiostone Dr.
Columbus, OH 43230-4512
320
Even=State EMA/Odd=Red Cross
8 PM
3rd Wed/monthly

Clyde ARS
333 Belle Av
Bellevue, OH 44811
35
Clyde Cty Hall
7:30 PM
2nd Tues/monthly

Cuyahoga Falls ARC
1930 Norton Rd
Stow, OH 44224
226
Scout House
8 PM
1st & 3rd Wed/monthly

Dayton ARA
16 Vassar Dr.
Dayton, OH 45406-4928
1102
Career Academy
7:30 PM
1st & 3rd Fri/monthly (ex JUL/AUG)

Fayette ARA
2895 White Rd.
New Holland, OH 43145
30
Washington HS
7 PM
3rd Sun/monthly

Findlay RC
PO Box 587
Findlay, OH 45839
140
1333 W Sandusky St
7:30 PM
1st & 3rd Thurs/monthly

Firelands Amateur Rptr Assn
PO Box 442
Huron, OH 44839
86
Erie Cty Service Ctr
7 PM
4th Tues/monthly

Greater Cinci ARA
3753 Bonfield Dr
Cincinnati, OH 45231
700
Nat Hist Museum
7:45 PM
4th Wed/monthly

Independent Radio Assn
PO Box 523
Springfield, OH 45501-1203
60
Red Cross
7:30 PM
4th Tues/monthly

Intercity ARC
1166 Keller Dr
Mansfield, OH 44905
135
Red Cross Bldg
8 PM
1st Fri/monthly

Lake County ARA
5777 Fenwood Ct
Mentor, OH 44060
205
Civic Center
7:30 PM
1st Wed/monthly

Lancaster/Fairfield ARC
1243 Quarry Rd. SE
Lancaster, OH 43130-9374
125
Red Cross
7:30 PM
1st Thurs/monthly

Lorain County ARA
537 Bon Air Ave.
Elyria, OH 44035
98
Red Cross
7:30 PM
3rd Fri/monthly

Mahoning Valley ARA
161 Fox St.
Hubbard, OH 44425-2122
138
Red Cross
7:30 PM
2nd Thurs/monthly

Marion ARC
115 Center St
Morral, OH 43337
103
Tri-Rvrs Career Ctr
7:30 PM
2nd Mon/monthly Sep-May

Massillon ARC
Box 73
Massillon, OH 44648-0073
113
Massillon Sr Ctr
8 PM
1st Fri/monthly

Milford ARC
9398 Kemper Grove Ln
Loveland, OH 45140
65
Milford Ctr Cncl
8 PM
2nd Thurs/monthly

North Coast ARC
PO Box 30529
Cleveland, OH 44130-0529
197
Parknoll Ele Schl
7:30 PM
2nd Thurs/monthly

Portage ARC
9971 Diagonal Rd
Martua, OH 44255
102
Portage Cty Justice Ctr
7 PM
4th Wed/monthly

Sandusky Valley ARC
725 Rawson Av.
Fremont, OH 43420
47
Sandusky Cnty Jail
9 AM
1st Sat/monthly

Toledo Mobile RA
9408 Salisbury
Monclovia, OH 43542
355
Lukes Barn Rec Ctr
7:30 PM
2nd Wed/monthly

Triple States ARC
Box 240, RD 1
Adena, OH 43901-9736
1600
Citizens Bank
1:30 PM
Quarterly

Tusco ARC
Box 725
New Philadelphia, OH 44663
72
Various Locations
Various
Various

West Park Radiops ARC
513 Kenillworth Rd.
Bay Village, OH 44140
41
Assn Luth Chrch
8 PM
1st & 3rd Fri/monthly

OKLAHOMA
American Airlines ARC
3121 S 137th East Av.
Tulsa, OK 74134
140
Lil Abners Dairyette
8:30 AM
Last Sat/monthly

Edmund ARS
 PO Box 48
 Edmund, OK 73083
 134
 Various
 Various
 Various

Enid ARC
 PO Box 261
 Enid, OK 73702
 74
 OK Hwy Patr HQ
 7:30 PM
 4th Thurs/monthly

Lawton Fort Sill ARC
 PO Box 892
 Lawton, OK 73502
 132
 Grt Plns VOTECH
 7 PM
 1st Tues/monthly

Oaklahoma Independent ARC
 719 W Florence
 Blackwell, OK 74613
 25
 Red Cross
 7 PM
 2nd Tues/monthly

Oklahoma Independent ARC
 421 E Bridge
 Blackwell, OK 74631
 25
 Red Cross Bldg
 7 PM
 2nd Tues/monthly

Tulsa ARC
 PO Box 4283
 Tulsa, OK 74159-0283
 154
 Keplinger Hall
 7 PM
 2nd Tues/monthly

OREGON

Central Oregon RA
 PO Box 723
 Bend, OR 97709
 96
 Bend Sr Cit Ctr
 7 PM
 Last Thurs/monthly

Coos County RC
 PO Box 3494
 Coosbay, OR 97420
 45
 Pac Pwr&Lite
 7:30 PM
 2nd Thurs/monthly

Hoodview ARC
 PO Box 459
 Sandy, OR 97055
 187
 MTCC
 7:30 PM
 3rd Thurs/monthly

Keno ARC
 PO Box 653
 Keno, OR 97627
 35
 Keno Fire Hall
 7 PM
 3rd Thurs/monthly

McMinnville ARC
 PO Box 891
 McMinnville, OR 97128
 64
 Hewlett-Packard
 7:30 PM
 2nd Thurs/monthly

Oregon Tualatin Valley ARC
 PO Box 5132
 Aloha, OR 97006-0132
 158
 Bvrtn Elks Ldg
 7 PM
 2nd Wed/monthly

Portland ARC
 6115 SE 13th Av
 Portland, OR 97202
 122
 State Bldg
 7:30 PM
 3rd Fri/monthly

Sunset Empire ARC
 260 McClure
 Astoria, OR 97103
 57
 ESD Bldg
 7:30 PM
 4th Tues/monthly

PENNSYLVANIA - EASTERN

96 Over-The-Hill Gang
 PO Box 1041
 Linwood, PA 19061
 200
 Marcush Baptst Chrh
 Various
 2nd Thurs/monthly

Columbia Area RC
 PO Box 126
 Lancaster, PA 17608-0126
 80
 Club Site at Fire Dept
 7 PM
 3rd Wed/monthly

Cumberland County ARS
 28 Pine St.
 Carlisle, PA 17013
 16
 Cmbrind Cnty EOC
 7:30 PM
 3rd Tues/monthly

DEL-LEH ARC
 RD 4 Greystn Bldg
 Nazareth, PA 18064
 470
 Nrthmptn Cnty Coll
 7:30 PM
 1st Thurs/monthly

Endless Mountains ARC
 RR 4, Box 58A
 Dalton, PA 18414
 53
 EMA
 7 PM
 1st Tues/monthly

Keystone VHF Club
 1333 W Market St
 York, PA 17404
 215
 Meridian Bnk
 7:15 PM
 1st Thurs/monthly

Lebanon Valley Soc of Rad Ama
 PO Box 1587
 Lebanon, PA 17042-4469
 110
 Lenanon Muni Bldg
 7:30 PM
 3rd Tues/monthly

Marple-Newtown ARC
 92 S Lansdowne Av.
 Lansdowne, PA 19050-2398
 197
 Comty Media Ctr
 7 PM
 1st Thurs/monthly

Mid Atlantic ARC
 PO Box 352
 Villanova, PA 19085
 200
 Radnor Mem Lib
 8 PM
 3rd Thurs/monthly

Murgas ARC
 PO Box 1094
 Wilkes-Barre, PA 18703
 117
 Wstmnstr Presbtrn Chrh
 8 PM
 1st Wed/monthly

Olympia RAC
 4726 Sheldon St
 Philadelphia, PA 19127-1009
 14
 USS Olympia
 7:30 PM
 1st Wed/monthly

Penn Wireless Assn
 2201 Ave A
 Newportville, PA 19056-3201
 115
 K of C
 Various
 4th Mon/monthly

Penn-Mar RC
 PO Box 763
 Hanover, PA 17331
 45
 Penn Twshp Office
 7:30 PM
 Thurs/weekly

Phil-Mont MRC
 PO Box 88
 Abington, PA 19001
 145
 Frnkln Inst Sci Mus
 7 PM
 1st Wed/monthly

Reading RC
 PO Box 13777
 Reading, PA 19612
 118
 Berks Cty Ag Bldg
 8 PM
 2nd Fri/monthly

RF Hill ARC
 PO Box 29
 Colmar, PA 18915
 120
 1st Bank Bldg
 7:30 PM
 Last Thurs/monthly

Susquehanna County ARC
 RFD-1, Box 1-M
 Great Bend, PA 18821
 38
 VFW Hall
 6 PM
 2nd Sun/monthly

Tamaqua Transmittng Society
 212 Race St
 Tamaqua, PA 18252
 22
 Tamqa Italian Clb
 Various
 1st Fri/monthly

Warminster ARC
 PO Box 113
 Warminster, PA 18976
 133
 Ben Wilson Sr Ctr
 7:30 PM
 1st Thurs/monthly

West Branch ARA
 PO Box 3002
 Williamsport, PA 17701
 90
 Chr of Sav Luth
 7:30 PM
 2nd & 4th Mon/monthly

Butler County ARA
 316 Hoon Rd.
 Butler, PA 16001
 125
 Scout Bldg
 7:30 PM
 1st Tues/monthly

Horseshoe ARC
 4006 Cortland Av.
 Altoona, PA 16601
 122
 Court House
 7:30 PM
 2nd Thurs/monthly

McKean County ARC
 PO Box 107
 Bradford, PA 16701
 50
 Childrens Home
 7 PM
 3rd Tues/monthly

North Hills ARC
 1059 Balmoral Dr.
 Pittsburgh, PA 15237-6217
 306
 Northland Library
 7:30 PM
 2nd & 4th Wed/monthly

RA of Erie
 PO Box 844
 Erie, PA 16512
 235
 Red Cross
 7:30 PM
 1st Thrus/monthly

Skyview Radio Society
 58 7th St. Ext.
 New Kingston, PA 15068
 96
 Skyview Clubhouse
 Various
 1st & 3rd Tues/monthly

Steel City ARC
 PO Box 281
 Carnegie, PA 15106
 104
 Clubhouse
 8 PM
 3rd Tues/monthly

PENNSYLVANIA - WESTERN

Beaver Valley ARA
 Rd2 2392
 Wampum, PA 16157
 112
 Police Ctr
 7:30 PM
 2nd Thurs/monthly

Triple "A" ARA
9 Lexington Dr
Freedom, PA 15042-2217
172
Red Cross Bldg
7:30 PM
3rd Thurs/monthly

Two Rivers ARC
PO Box 225
Greenock, PA 15047
67
Penn State Univ Frable Hall
8 PM
3rd Fri/monthly

PUERTO RICO

Puerto Rico AR League
Box 191917
San Juan, PR 00919-1917
226
Univ of PR
8 PM
1st Tues/monthly

RHODE ISLAND

North Rhode Island RC
41 Brookside Av
Centerdale, RI 02911
48
Cranstn Sr. Ctr
7 PM
Thurs/monthly

Ocean State AR Group
PO Box 8238
Cranston, RI 02920-0238
299
Warwick Frmans Ldg
7:30 PM
2nd Mon/Every other month

South Coast Wireless Soc
PO Box 1516
Westerly, RI 02891
52
Pawcatuck Nghbrhd Ctr
7 PM
4th Tues/monthly

SOUTH CAROLINA

Anderson RC
410 Evans St.
Anderson, SC 29621-6021
128
County EOC
7:30 PM
4th Thurs(jan-oct)3rd thurs(nov)

Blue Ridge ARS
PO Box 6751
Greenville, SC 29606-6751
92
Various
Various
Various

Columbia ARC
544 Great North Rd
Columbia, SC 29223
128
Red Cross Bldg
7 PM
1st Mon/monthly

Ridge ARC
PO Box 1046
Leesville, SC 29070
32
Batesburg-Leesville MS
7:30 PM
4th Tues/monthly

Spartanburg ARC
104 Garner Rd.
Spartanburg, SC 29303-3148
94
Camp Croft FD
7:30 PM
1st Tues/monthly

TENNESSEE

ARS of Tennessee Tech
TTU Box 5262
Cookeville, TN 38505
25
Prescott Hall
7 PM
2nd & 4th Mon/monthly

Bristol ARC
201 Hemlock Rd
Bristol, TN 37620
81
Brstl Reg Med Ctr
7:30 PM
1st Thurs/monthly

Campbell County ARC
Rt 1, Box 825
Lafollette, TN 37766
68
Laf. Mdl Schl
7 PM
Last Mon/monthly

Delta ARC
6602 Westminster Rd.
Memphis, TN 38120-3447
440
Red Cross Bldg
7 PM
2nd Tues/monthly

Johnson City ARA
377 A A Deakins Rd
Jonesborough, TN 37659
103
Jhsn City Pub Lib
7 PM
3rd Tues/monthly

Kerbela ARS
231 Tipton Sta. Rd.
Knoxville, TN 37920
28
Hilltop Cafe
8 AM
2nd Sat/monthly

Maury ARC
PO Box 832
Columbia, TN 38402
113
Ponderosa
7:30 PM
2nd Thurs/monthly

Mid South ARA
PO Box 751841
Memphis, TN 38125
204
Red Cross Bldg
7 PM
1st Tues/monthly

Nashville ARC
1044 Forrest Hbr Dr
Hendersonville, TN 37075
145
Lock 2 Park
7 PM
3rd Thurs/monthly

Oak Ridge ARC
PO Box 4291
Oak Ridge, TN 37831-4291
150
Oak Ridge Civic Ctr
7:30 PM
2nd & 4th Mon/monthly

RAC of Knoxville
PO Box 124
Knoxville, TN 37901
286
Wallace Mem Chrh
7 PM
3rd Thurs/monthly

Smoky Mountain ARC
2054 Independence Dr.
Maryville, TN 37803-2669
56
USW Union Hall
7 PM
4th Mon/monthly

Stonas River ARC
PO Box 2124
Murfreesboro, TN 37133-2141
60
Cnty Reserve Sq HQ
7 PM
1st Thurs/monthly

Tennessee Valley AR Network
1032 Hidden Woods Trl.
Gallatin, TN 37066
24
Golden China Rest
7 PM
2nd Thurs/monthly

University ARC
Box 70552 ETSU
Johnson City, TN 37614-0552
20
RM T-225 Tech Bldg
4:30 PM
1st & 3rd Thurs/Schl Term

Wilson ARC
PO Box 20518
Lebanon, TN 37088-8607
50
Mdl TN Elec Co-op
7 PM
1st Sat/monthly

TEXAS - NORTHERN
ARC of Parker County
PO Box 1795
Weatherford, TX 76086
64
Cowtown RV Park
7 PM
2nd Tues/monthly

Arlington ARC
4308 Blackberry Dr
Arlington, TX 76004-1702
120
Arlington Human Res. Bldg
7:30 PM
3rd Fri/monthly (ex Dec)

Cooke County ARC
PO Box 100
Gainesville, TX 76241
28
Camp Fire Cabin
7:45 PM
2nd Thurs/monthly

Coppell Amateur Club
PO Box 112
Coppell, TX 75019
63
Coppell Library
7 PM
3rd Wed/monthly

Dallas ARC
PO Box 744266
Dallas, TX 75374-4226
369
Wyatts Cafe
7 PM
1st Wed/monthly

Dallas County REACT ARC
2909 Rosedale Av
University Park, TX 75205-1532
35
Red Cross Bldg
7 PM
3rd Mon/monthly

Denton County ARA
3124 Donna Rd.
Denton, TX 76207
104
Cntrl Fire Stn
7:30 PM
4th Mon/monthly

Garland Amateur Club
1027B W Austin St.
Garland, TX 75040
83
Grnd Womens Actv Bldg
7:30 PM
4th Mon/monthly

Ham Assn of Mesquite
PO Box 851835
Mesquite, TX 75185
105
Mesquite Main Lib
7 PM
1st Thurs/monthly

Irving ARC
2801 Warren Cr.
Irving, TX 75062
94
6000 N O'Connor
7:15 PM
4th Thurs/monthly

Kilocycle Club of Fort Worth
PO Box 6510
Ft Worth, TX 76115
97
Spring Crk BBQ
7 PM
3rd Thurs/monthly

McKinney ARC
1713 Armstrong Dr.
McKinney, TX 75069
77
McKinney Senior Activity Ctr
7 PM
2nd Tues/monthly

Palestine/Anderson ARC
206 Mound Prairie
Palestine, TX 75801-9175
40
PACARC Clubhouse
7 PM
1st Tues/monthly

Plano AR Klub
PO Box 860435
Plano, TX 75086-0435
227
Plano Ctr Fire Stn
7:30 PM
3rd Tues/monthly

Richardson Wireless Klub
PO Box 830232
Richardson, TX 75083-0232
81
Messiah Luth Chrch
7 PM
2nd Mon/monthly

Temple ARC
1802 South 13th St.
Temple, TX 76504
165
Wstrn Hills Chrh of Christ
7 PM
1st Thurs/monthly

TEXAS - SOUTHERN

Beaumont ARC
465 Creekwood Dr.
Lumberton, TX 77657
105
Lwr Neches Vly Auth. Bldg
7:30 PM
Last Tues/monthly

Brazos Valley ARC
PO Box 1630
Houston, TX 77459-8630
150
Sugar Land Comnty Ctr
7:30 PM
2nd Thurs/monthly

Clear Lake ARC
PO Box 57714
Webster, TX 77598
155
Fire Hall
7 PM
3rd Wed/monthly

Houston AR Helpline
16410 Havenhurst
Houston, TX 77059
4
Various Locations
Various
Various

Jefferson County ARC
3130 Berry Ave.
Groves, TX 77619
79
Various
Various
Various

Kendall ARS
412 Cedar Pl.
Bourne, TX 78006
80
Fire House
7 PM
1st Thurs/monthly

Northwest ARS
12034 Laneview Dr
Houston, TX 77070
225
Sprng Cypress Presb Chrh
7:30 PM
3rd Fri/monthly

Sam Houston AR Klub
PO Box 152
Cleveland, TX 77327
40
Hot Biscutt Cafe
7:30 PM
2nd Tues/monthly

San Antonio RC
10227 Mt Crosby Dr.
San Antonio, TX 78251
125
New Cov. Presb Chrh
7:30 PM
2nd Thurs/monthly

San Benito ARC
Rt 8 Box 20B
San Benito, TX 78586
7
President's Home
7 PM
Last Fri/monthly

Victoria ARC
121 S Main S-205
Victoria, TX 77901
48
Citzn Med Ctr Hosp
7 PM
3rd Thur/monthly

TEXAS - WESTERN

Midland ARC
PO Box 4401
Midland, TX 79704
117
MARC CClub House
7:30 PM
2nd & 4th Mon/monthly

El Paso ARC
2100 San Diego
El Paso, TX 79930-1320
185
2100 San Diego
8 PM
2nd & 4th Fri/monthly

San Angelo ARC
 PO Box 4002
 San Angelo, TX 76902-4002
 100
 SAARC Clubhouse
 7:30 PM
 2nd Thurs/monthly

Top of the Panhandle ARC
 Rt 2, Box 504
 Booker, TX 79005
 12
 Perryton HS
 7 PM
 2nd Mon/monthly

UTAH

Ogden ARC
 PO Box 3353
 Ogden, UT 84409-1353
 150
 Red Cross
 7 PM
 3rd Wed/monthly

VERMONT

Burlington ARC
 943 Osgood Hills Rd.
 Westford, VT 05494
 160
 29 Mansfield Av
 7 PM
 3rd Tues/monthly

Central Vermont ARC
 PO Box 674
 Montpelier, VT 05602
 112
 Joc Hollow Rest
 7 PM
 1st Wed/monthly

Southern Vermont ARC
 RR 2, Box 48
 Bennington, VT 05201
 60
 Bennington Library
 7 PM
 4th Tues/monthly

VIRGINIA

Albemarle ARC
 PO Box 6833
 Charlottesville, VA 22906
 119
 NRAO Aud.
 7:30 PM
 2nd Tues/monthly

Eastern Shore ARC
 PO Box 305
 Melfa, VA 23410-0305
 88
 ES Health Ctr
 2 PM
 3rd Sun/monthly

Lynchburg ARC
 PO Box 4242
 Lynchburg, VA 24502
 143
 Public Library
 7:30 PM
 2nd Fri/monthly ex Dec

Massanutten ARA
 PO Box 1308
 New Market, VA 22844
 72
 Golden Coral Steakhouse
 7:30 PM
 1st Thurs/monthly

New River Valley ARC
 201 Ellett Dr.
 Christiansburg, VA 24073
 52
 Comm College
 7:30 PM
 4th Mon/monthly

Richmond ARC
 PO Box 73
 Richmond, VA 23218-0073
 166
 BonAir Meth Church
 8 PM
 2nd Fri/monthly

Roanoke Valley ARC
 4763 Jacklin Dr NE
 Roanoke, VA 24019
 200
 Col Presb Chrh
 8 PM
 2nd & 4th Fri/monthly

Shenandoah Valley ARC
 Rt 3, Box 5385
 Berryville, VA 22611-9606
 123
 Various Locations
 Various
 1st & 3rd Fri/monthly

Southern Peninsula ARK
204 Cedar Point Cres.
Yorktown, VA 23692-3535
183
Salvation Army Bldg
8 PM
1st & 3rd Tues/monthly

Southwestern VA Wireless
Assn.
5266 W. River Rd.
Salem, VA 24153
129
Science Museum
7 PM
1st Mon/monthly

SW VA Wireless Assn
2921 Oakcrest Av SW
Roanoke, VA 24015
98
CTR in Sq Sci Mus
7 PM
1st Mon/monthly

Virginia Beach ARC
PO Box 62003
Virginia Beach, VA 23466-2003
279
St Andrews Chrh
7:30 PM
1st Thurs/monthly

WASHINGTON - EASTERN

Inland Empire DX Assn
W 5006 Houston Av.
Spokane, WA 99208
12
Various Locations
10 AM
1st Sat/monthly

Inland Empire VHF RA
N 4704 N Vista Rd.
Spokane, WA 99212-1729
375
Police Guild
7:30 PM
4th Mon/monthly

Mike & Key ARC
PO Box 166
Sumner, WA 98390
191
Salvation Army Bldg
10 AM
3rd Sat/monthly

Tri-Cities ARC
29007 Caballo Pl.
kennewick, WA 99337
130
Red Cross Bldg
7:30 PM
1st Mon & 3rd Wed/monthly

Walla Walla Valley ARC
810 E Sumack St.
Walla Walla, WA 99362-1348
70
1488 Justice Av.
8 PM
Every Mon/monthly

WASHINGTON - WESTERN

Apple City ARC
PO Box 5283
Wenatchee, WA 98807-5283
90
Masonic Center
Various
1st Sat/monthly (exc JUN-AUG)

Clark County ARC
13901 SE 18th Cir. # 12
Vancouver, WA 98684
254
Bagley Comm Ctr
7 PM
1st Fri/monthly

Clallam County ARES/RACES
223 E 4th St.
Port Angeles, WA 98362
24
Fire Station
7 PM
1st & 3rd Tues/monthly

Cubs ARS of Sedro Wooley
1261 East Lake Dr
Sedro Wooley, WA 98284
31
Sedro Wooley HS
7 PM
2nd Tues/monthly

Jefferson County ARC
Box 88
Chimacum, WA 98325
43
Tri-Area Comm Ctr
7:30 PM
1st Tues/monthly

Lower Columbia ARA
2306 Sunrise Ct
Kelso, WA 98626
52
966 Lone Oak Rd
7:30 PM
1st & 3rd Thurs/monthly

North Kitsap ARC
PO Box 2268
Silverdale, WA 98383-2268
92
Clr Crk Comm Ctr
7:30 PM
2nd & 4th Tues/monthly

Olympia ARS
PO Box 2861
Olympia, WA 98507
150
Red Cross
7:30 PM
4th Wed/monthly

Port Ludlow ARC
1353 Thorndyke Rd.
Port Ludlow, WA 98365-9530
56
Hbrmaster Rst.
11:30 AM
Wed/weekly

Radio Club of Tacoma
PO Box 11188
Tacoma, WA 98411
520
Pierce Cty Library
7:30 PM
2nd & 4th Wed/monthly

Sno-Isle Skills - Tektrons
9001 Airport Rd
Everett, WA 98204
40
Various Locations
9 AM
2nd Tues/monthly

Stanwood-Camano ARC
PO Box 792
Stanwood, WA 98292
55
T-C Sportsman's Clb
7 PM
1st & 3rd Thurs/monthly

Western Washington DX Club
PO Box 224
Mercer Island, WA 98040
900
Various
7 PM
2nd Tues/monthly

WEST VIRGINIA
Jackson County ARC
Rt 1, Box 317
Cottageville, WV 25239
61
United Ntl Bnk
7:30 PM
1st Thurs/monthly

Kanawha ARC
PO Box 1694
Charleston, WV 25326-1694
155
S Chrln City Hall
7 PM
1st Fri/monthly

Tri-State ARA
PO Box 4120
Huntington, WV 25729-4120
132
Red Cross
7 PM
3rd Tues/monthly

WISCONSIN
Four Lakes ARC
1710 Sachtjen St
Madison, WI 53704
136
Red Cross Bldg
7:30 PM
1st & 3rd Tues/monthly

Fox Cities ARC
913 N Mason
Appleton, WI 54914
130
Madison Mdl School
7 PM
3rd Mon/monthly

Green Bay Mike & Key Club
E1190 Cty Rd X
Luxemburgh, WI 54217
231
St Norbert Clg JM Sci
7:30 PM
2nd Thurs/monthly

Green Fox ARC
Rt 1, Box 142
Markesan, WI 53946
65
Town Hall
7:30 PM
3rd Mon/monthly

Mancorad ARC
1903 s. 15th St
Manitowoc, WI 54220
70
Manitowoc Bank
7:30 PM
2nd Wed/monthly

Ozaukee RC
W 58 N 985 Essex Dr
Cedarburg, WI 53012
100
Grafton Sr Ctr
7:30 PM
2nd Wed/monthly

Racine Megacycle Club
3345 Newman Rd.
Racine, WI 53406-1407
51
Various
7:30 PM
2nd Mon/monthly

Riverland ARC
PO Box 621
Onalaska, WI 54650
69
Onalaska Community Ctr.
7 PM
1st Tues/monthly

Rock River RC
N5566 Buchanan
Hartford, WI 53027
98
Sheriff Mtg Rm
7:30 PM
1st Tues/monthly

Sheboygan County ARC
1525 New Jersey
Sheboygan, WI 53081
62
Red Cross
7 PM
2nd Tues/monthly

WYOMING

Cedar Mtn ARC
PO Box 2732
Cody, WY 82414
80
Super 8 Motel
7:30 PM
3rd Mon/monthly

Shy-Wy RC
PO Box 6262
Cheyenne, WY 82003
75
Carey Jr High
7 PM
2nd Tues/monthly

Wyoming DX Contest Club
5503 N College Dr.
Cheyenne, WY 82009
16
Hamfests
Various
2 Per Year

INDEX OF ADVERTISERS

- A &A Engineering: 632
- Amateur & Advanced Communications: 636
- BMG Engineering Inc.: 638
- Cable X-Perts: 630
- Colorado Repeater Association: 143
- Communications Specialists Inc.: 34
- Computer Automation Technology, Inc.: 21
- Davis Instruments: 23
- DF Systems: 25
- Doug Hall Electronics: 15
- EARS: 171
- East Coast Amateur Radio, Inc.: 629
- FF Systems: 638
- Gateway Electronics: 17
- Ham Radio Outlet: 3
- Hamtronics NY: 41
- Jun's Electronics: 7
- LDG Electronics: 13
- LIMARC: 215
- Link Communications, Inc.: 19
- Maggiore Electronic Lab: 640
- MFJ Enterprises: 4
- Micro Control Specialties: 9
- Mirage: 633
- North Olmsted Amateur Radio Depot: 229
- PC Electronics: 579
- Periphex Inc.: 635
- Radio Club of Junior HS 22: 11
- Ross Distributing Company: 630
- S-Com Industries: 632
- Sea Pac Ham Convention: 241
- SERA: 628
- Spectrum Communications Corp.: 631
- Spectrum Electronic Products: 636
- TX RX Systems Inc.: 639
- Universal Radio Inc.: 634
- UNYRepCo (Upper New York Repeater Council): 219
- Virginia Beach Hamfest & Computer Fair: 275
- W & W Associates: 637
- Wacom Products: 43
- Western Area FM Amateur Repeater: 165
- Wyman Research Inc.: 581
- ZD Engineering: 634

There are TWO Great
Things in the SouthEast -

SERA

and the



Repeater Journal

You join one - you get the other


SERA - SouthEastern Repeater Assn., Inc.
is the amateur repeater coordinator for:

NC, SC, VA, TN, WV, KY, GA, MS.

For More Information Write:

**SERA INFORMATION
P.O. BOX 215, DEPT R
TOBACCOVILLE, NC 27050**

EAST COAST AMATEUR RADIO, INC.



**Western New York's Finest
Amateur Radio Equipment**
Since 1989

**We also offer
PROFESSIONAL
RADIO REPAIR**

We carry a full line of MFJ products

Yaesu	Kenwood	Icom
Alinco	ADI	Diamond
Transel	Hustler	Cushcraft
Anli	Premier	Comet

Plus much more...

**415 DIVISION STREET
NORTH TONAWANDA
NEW YORK, 14120**

Tel: 716-695-3929

Fax: 716-695-6067

**See us on the internet @
<http://www.ag.net/~ecar>**



CABLE X-PERTS, INC.

Cables with Connectors

COAX W/SILVER TEFLON PL259's EA END (soldered & tested)

100FT "FLEXIBLE" 9913 FOIL+95% BRAID 2.7dB @ 400MHz.....65.00/EA

50FT "FLEXIBLE" 9913 FOIL+95% BRAID 2.7dB @ 400MHz.....35.00/EA

100FT RG213/U MIL-SPEC DIRECT BURIAL JKT 1.5dB @ 50MHz45.00/EA

50FT RG213/U MIL-SPEC DIRECT BURIAL JKT 1.5 dB @ 50MHz25.00/EA

100FT RG8/U FOAM 95% BRD UV RESISTANT JKT 1.2 dB @ 50MHz40.00/EA

50FT RG8/U FOAM 95% BRD UV RESISTANT JKT 1.2dB @ 50MHz22.50/EA

100FT RG8MINI(X) 95% BRD UV RES JKT 2.5dB @ 50MHz21.00/EA

BULK CABLE & WIRE CUT TO YOUR SPECIFIC LENGTH

See our ad & monthly specials in *QST*

ORDERS ONLY:

800-828-3340



TECH INFO: 847-520-3003 • fax: 847-520-3444



E-Mail cxp@ix.netcom.com

416 Diens Drive, Wheeling, IL 60090

Ross Distributing Company

78 South State

Preston, Idaho 83263

Visit our Web Page or Phone for specials


<http://www.rossdist.com>

(208)852-0830

Go With The Leader In Repeater Systems — Spectrum!

WE OFFER —

- **HIGHEST PERFORMANCE**
 - **0.25 μ V Receivers**, UHF Helical Resonators, Excellent Intermod Rejection, Super-Sharp 8 Pole Front-End & 12 Pole IF Filters!
 - **Heavy Duty Transmitters to 150 VHF or 100W** UHF, 10, 30, 75W VHF and 10 & 40W UHF Models Available.
- **WIDEST LINE OF REPEATERS & VHF/UHF LINK EQUIPMENT**
 - "Fully Loaded" Deluxe Repeaters, or 'Basic Units
 - Rack Mount Receivers, Xmtrs, High Power Amps & Power Supplies
 - Complete Line of 'built in' features - Full Panel Metering & Controls, Hi/Low Pwr., IDer, 'PL', Autopatch, Courtesy Tone, Various Remote (Touch Tone) Control Functions, Btry. Backup, etc.
- **HIGHEST QUALITY & FIELD-PROVEN RELIABILITY**
 - 23 Years experience in the business
 - Thousands of units in service throughout the entire world! *New Improved Models.*
 - Only the Finest Quality Designs, Components Construction. 1 Yr. Warranty.



Deluxe SCR1400


FCC Type Accepted
For Commercial Services

VHF/UHF REPEATER or LINK BOARDS & ASSEMBLIES

- Receivers, Transmitters, Amps, Helical Resonator Preselectors, Power Supplies, etc.
- Autopatch, ID, COR, DTMF Control, Tone & Timer Bds.
- Boards, In Shielded Housing, or complete Rack Mt. Units



S-7R Low Cost Basic Repeater



**SCR200A
VHF
RCVR.
ASSY.**

Call or write today for data sheets
& prices Sold Factory Direct or
through Export/Foreign Sales
Reps. Get your order in today!


Duplexers, Antennas, Cabinets, Cable, **FAX 610-631-5017**
Commercial RF Links, etc., also available.



SPECTRUM COMMUNICATIONS

DEPT. Q3 • 1055 W. GERMANTOWN PIKE • NORRISTOWN, PA 19403 • (610) 631-1710

Smart Battery Charger



JUN 87 QST

BY WARREN DION N1BBH

FOR GEL-CELLS or LEAD ACID BATTERIES.
Features: Precision temperature tracking voltage reference & three mode charging sequence. Standard kit is for 12V @ 1/2 or 1 Amp, user selectable. Can be connected to the battery indefinitely, will not overcharge. Weighs 2 pounds and measures 4"W x 5 1/2"D x 2 1/2"H. Finished enclosure included in kit.

Complete Kit Only \$59.95

Assembled & Tested \$79.95

CA residents add 7.75% sales tax. S&H: \$6.50 (insured). Foreign orders add 20%. For more info or price list; send legal size SASE (55¢) to:



A&A Engineering



2521 W. La Palma #K • Anaheim, CA 92801
(714) 952-2114 • FAX: (714) 952-3280

S-COM REPEATER CONTROLLERS

5K REPEATER CONTROLLER

- DTMF Programmable • Programmable Timers • Audio Gate
- DTMF Mute • 3 Logic Inputs • 3 Logic Outputs
- Control Receiver Input • 200 Macros • 100-Setpoint Scheduler
- Low Current Drain • Programmable Messages • Rack Cabinet Options

7K REPEATER CONTROLLER

- All 5K Features • Autopatch with Autodial • Reverse Patch
- 6 Logic Inputs • 7 Logic Outputs • 280 Macros
- Speech Synthesizer • Tone & DTMF Paging • Link Port
- Rack Cabinet Included • RBI-1 Support • 25 Status LEDs

DIGITAL AUDIO DELAY MODULE

- Up to 197mS Delay • Only 2.1 by 2.7 inches
- 30-5000Hz ± 1dB • +9 to +15 VDC at 25 mA
- 60dB Signal/Noise Ratio • Standalone Operation

S-com
industries

S-COM Industries
PO Box 1718, Loveland, CO 80539-1718

Voice: 970-663-6000 • Fax: 970-669-1585

e-mail: scomind@aol.com • Web: <http://www.rmsd.com/scom/>

VISA • MasterCard • Discover • American Express

MIRAGE POWER!

35 Watts Out For Your Handheld!

**FREE
Catalog!**

B-34-G
\$99

Suggested Retail



Call your dealer for your best price!

- 35 Watts output
- All modes: FM, SSB, CW
- 18 dB GaAsFET preamp
- Reverse polarity protection
- Includes mobile bracket
- Auto RF sense T/R switch
- Custom heatsink, runs cool
- Works with all handhelds to 8W
- Superb RF performance
- Low input SWR
- Compact size: 5 1/4 x 1 3/4 x 4 3/4 in.
- One year MIRAGE warranty

Power Curve -- typical B-34-G output power for your HT input

Watts Out	8	12	18	30	33	35	35+	35+	35+
Watts In	.25	0.5	1	2	3	4	5	6	8

Mirage B-34, \$79, 35 watts out, FM only, less pre-amp
Mirage B-310-G, \$199, 100 watts out, All modes

MIRAGE DUAL BAND 144/440 MHz


45 watts on 2 meters or 35 watts on 440 MHz



BD-35

\$199

Suggested Retail



- 45 watts on 2 meters or 35 watts on 440 MHz
- Single connectors for dual band radios and antennas
- Automatic band selection
- Reverse polarity protection
- Full Duplex Operation
- Auto RF sense T/R switch
- Superb RF performance
- Works with all FM handhelds
- Compact size: 5 x 1 3/4 x 5 inches
- One year MIRAGE warranty

MIRAGE

COMMUNICATIONS EQUIPMENT

300 Industrial Park Road
Starkville, MS 39759, USA

Call Toll-Free: 800-647-1800

Fax: 601-323-6551

MIRAGE . . . the world's most rugged VHF/UHF amplifiers

Universal Radio, Inc.
6830 Americana Pkwy.
Reynoldsburg, OH 43068

- 800 431-3939 Orders
- 614 866-4267 Info.
- 614 866-2339 Fax

<http://www.universal-radio.com>

**All major HAM
and SWL lines!**

- Since 1942
- Huge Showroom
- New & Used
- Service Dept.
- FREE Catalog

VISIT OUR STORE JUST EAST OF COLUMBUS

SHOWROOM HOURS


Mon.-Fri.	10:00 - 5:30
Thursday	10:00 - 7:00
Saturday	10:00 - 3:00

6830 ★ Americana Pkwy.
Tussing Road

SHOWROOM

**Z·D
ENGINEERING**

Specialists in CATV Hardline Matching
Transformers, Power Dividers and Related
R.F. Devices.



Paul H. Darwactor, W8ZD

605 Balsley Avenue, Findlay, OH 45840

PHONE: 419-424-8765

PERIPHEX™

REPLACEMENT BATTERIES

Spend less money for longer QSO's with power packs and battery inserts from Periphex. Replacements for Icom, Kenwood, Yaesu, Standard, Heath, Motorola, GE, Maxon, Ritron, and many more! We also offer replacement batteries for: Cellular, Laptop, Camcorder, and custom applications. These are just a few...



NEW NiMH Battery Packs!

BP-84SM	7.2v/2200mah	\$60.00
BP-8M	8.4v/2200mah	\$69.00
PB-8SM	12v/1300mah	\$62.00
PB-13SM	7.2v/1300mah	\$50.00
PB-33M	6.0v/1900mah	\$49.00
EBP-34M	4.8v/2200mah	\$65.00

Write or call today for a complete catalog.

Dealer inquiries welcome.

**300 Centre Street
Holbrook, MA 02343**


(617) 767-5516

Fax: (617) 767-4599

(800) 634-8132

<http://home.navisoft.com/periphex>





Handheld Repeater Controller

Spectrum Electronic Products introduces the world's first handheld repeater controller. No larger than most handheld radios, the **HRC-10** converts a single or dual-band radio into a full featured simplex or duplex repeater system. Key features of the **HRC-10** include voice

IDER, DTMF Control and programming, hang and time-out timers, Digital Voice Operated Squelch (DVOS™), telemetry tones, and private voice mail slot.

<http://www.spectrum-usa.com>

800-566-2788
fax 408-336-9461

\$299



**Amateur
&
Advanced
Communications**

3208 CONCORD PIKE
ROUTE 202
WILMINGTON
DELAWARE
19803

302-478-2757

NO SALES TAX IN DELAWARE!

**DELAWARE's friendliest ham
store and headquarters for the
A.W.A.R.E. RADIO CLUB**

Batteries

You've Bought Our Replacement Batteries Before...
NOW YOU CAN BUY DIRECT FROM US, THE MANUFACTURER



YAESUMAXON

FNB-2	10.5v	800 MAH
FNB-3-3A	9.5v	1200 MAH
FNB-4	12v	750 MAH
FNB-4A	12v	1000 MAH
FNB-10(S)	7.2v	1150 MAH
FNB-12(S)	12v	800 MAH
*equiv. to FNB-11 (c - shorter)		
FNB-17	7.2v	800 MAH
*Same size case as FNB-12		
FNB-25	7.2v	800 MAH
FNB-26	7.2v	1000 MAH
FNB-26-S	7.2v	1500 MAH
FNB-26A	9.5v	800 MAH
*Same size as FNB-26 case		
FNB27	12v	800 MAH
FNB 27S	12v	800 MAH
*c - longer than FNB27		

Powerpac+®

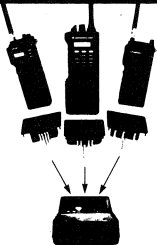
6 V for Camcorders & 12V for 2-way



Look for
**Monthly
 SPECIALS**
 on
**Replacement
 Batteries**

Charge One or More Batteries With Our Expanding Family of

MasterChargers



MasterCharger I®


- Charges any Nicad battery from 4.8v to 13.2v with a max capacity of 1.5 AH.
- Charges the battery pack typically in 1/2 to 23/4 hours, then automatically goes into a trickle charge mode.
- A constant current rapid charger, utilizing a Philips microprocessor based control unit, with Negative Delta (V) detection, to determine when the battery is fully charged.
- Over 50 different adaptor cups available and we are constantly fabricating new ones.
- Works with an A/C adaptor (115VAC or 220VAC) as well as an optional cigarette lighter adaptor cord in a car, boat or plane.
- Comes with a charging cup of your choice and a 115VAC adaptor.

MasterCharger IIa® **NEW!**

- Charges any Nicad battery from 4.8v to 13.2v typically in 8 to 12 hours.
- Utilizes a regulated constant current charging circuit.
- Over 50 adaptor cups available. Utilizes the same cups as MasterCharger I®.
- Comes with a charging cup of your choice and a 115VAC adaptor.

MasterCharger I+IIa® and MasterCharger IIa®+IIa

NEW!



Both charge two batteries simultaneously!

- With the MasterCharger I+IIa® half the charger will function as a MasterCharger I® and the other half will function as a MasterCharger IIa®.
- With the MasterCharger IIa®+IIa® both halves will function as a MasterCharger IIa®.
- Adaptor cups are interchangeable from MasterCharger I® to MasterCharger IIa®.
- Comes with 115VAC adaptor.

W & W ASSOCIATES

800 SOUTH BROADWAY, HICKSVILLE, NEW YORK 11801

IN U.S.A. & CANADA CALL TOLL FREE: (800) 221-0732 • IN NY STATE CALL: (516) 942-0011 • FAX: (516) 942-1944

ALL SPECIFICATIONS & PRICES ARE SUBJECT TO CHANGE WITHOUT NOTICE

The SuperDF



Radio Direction Finder

On-Foot or Mobile.
100-1300 MHz.
Inexpensive kits or
assembled. Non-
ambiguous. Use
with unmodified
HT, scanner, or
transceiver. No
attenuator or "S"
meter needed. DF
signals 20 dB below
the noise.

Multipath errors cancel mobile-in-motion. 1° accuracy. Used by FCC, State Dept, & many others. Easy maintenance. Excellent Docs. Send long SASE to: BMG Engineering, Inc. Dept R, 9935 Garibaldi Ave., Temple City, CA, 91780 (818)285-6963 285-1684 FAX
E-Mail: Grandrews@aol.com Check out our WWW page; lots of good T-hunt info! <http://members.aol.com/bmgengine>

Sophisticated repeater control solutions at affordable prices

FF-800 Repeater controller

- Serial port or DTMF control.
- All-Digital level controls.
- 8 user programmable courtesy tones.
- Built-in autopatch with 250 slot autodialer.
- 8 voter logic inputs -- select courtesy tone on last RX or most active RX.
- Battery backed real-time clock and 52 event scheduler.
- Plus much more! Only \$699.00 plus sh & h.
- Optional 19" rack chassis with display \$235.00 plus sh & h.
- 4 TX/RX ports.
- 64 command macros.
- Individual access codes for up to 200 users.

FF-8070A Digital Voice Recorder

- Operates with 1200 baud serial commands or DTMF commands.
- Directly supports ACC RC850/96/85 repeater controllers.
- 168 seconds of factory installed memory, expandable to over 10 minutes.
- \$350.00 plus sh & h. (Additional memory: call for price).

FF-CAD Digital Audio Delay module

- Delay can be disabled via an external logic signal.
- Adjustable delay from 16ms up to 250ms --- \$95.00 plus sh & h.

All products feature a 30 M.B.G. and a 1 year warranty. VISA, M/C, or C.O.D. accepted.

internet access:
e-mail: joeh@rollanet.org
web: <http://www.rollanet.org/~joeh/>


FF SYSTEMS

P.O. Box 2363
Rolla, MO 65402
(888) 227-9363 (voice)
(573) 364-4328 (fax)



DUPLEXERS

PROFESSIONAL DUPLEXERS FOR APPLICATION IN THE TWO METER, 220, AND 440 MHz AMATEUR BANDS. OTHER MODELS ARE AVAILABLE FOR UHF ATV AND 1.2 GHz.



MODEL 28-66-02A

(442-450 MHz)

100 dB ISOLATION AT 5.0 MHz SEPARATION
350 WATT POWER RATING

The TX RX Systems Inc. patented Vari-Notch[®] filter circuit, a pseudo-bandpass design, provides low loss, high TX to RX, and between-channel isolation, excellent for amateur band applications. TX RX Systems Inc. has been manufacturing multicoupling systems since 1976.

TX RX SYSTEMS INC.

8625 INDUSTRIAL PARKWAY, ANGOLA, NY 14006
TELEPHONE 716-549-4700 FAX 716-549-4772 (24 HRS.)

A MEMBER OF THE BIRD TECHNOLOGIES GROUP



MAGGIORE

ELECTRONIC LAB

Hi Pro "R1" LOW COST Repeater.
144 MHz, 222 MHz or 440 MHz




HERE IS A COMPLETE LOW COST VHF REPEATER, LESS CONTROLLER, PRICED AT \$639.00. A 35 WATT VHF 2M REPEATER WITH COMPUTER CONTROLLER, VOICE SYNTHESIZER, AUTO PATCH, AUTO DIALERS, USER FUNCTIONS ETC. PRICED AT \$1195.00. THIS IS NOT A KIT BUT A COMPLETE REPEATER WITH A 2 YEAR WARRANTY. THE "R1" IS ALSO AVAILABLE IN 220 AND 440 MHZ. CALL OR WRITE FOR A FREE CATALOG ABOUT ALL OF OUR PRODUCTS WHICH INCLUDE REPEATERS, RECEIVERS, TRANSMITTERS, HIGH POWER AMPLIFIERS, CONTROLLERS & COR IDENTIFIERS.



The Hi Pro "E" is the choice if you need a power supply plus room for an extra receiver, transmitter, small duplexer or large controller. The front panel provides status lights, microphone, control switches, etc.


If you need a receiver or transmitter in a housing or as a board, we can provide them. These are the same boards used in all of our repeaters. All have our new **STUDIO QUALITY AUDIO AND STABLE OSCILLATORS.**



**EV1 VHF
Transmitter**

WRITE OR PHONE FOR
OUR FREE CATALOG

**R4V VHF
Receiver**



ALL OF OUR PRODUCTS CARRY A FULL TWO YEAR WARRANTY. Made in USA

600 WESTTOWN RD., WEST CHESTER, PA 19382
MAGGIORE ELECTRONIC LAB
Ph 610 436-6051 FAX 610 436-6268

