

\$8

THE ARRL
REPEATER
DIRECTORY



MORE THAN 20,000 LISTINGS

The ARRL Repeater Directory



**Edited by
Jay Mabey, NU0X**

**The American Radio Relay League
Newington, CT 06111-1494**

PURPOSE

The purpose of the ARRL *Repeater Directory* is to provide:

1) A reference manual of repeater locations, frequencies and other pertinent data for the United States, Canada and, where available, The Caribbean, Central and South America, Pacific Islands under US jurisdiction and portions of Europe.

2) Information necessary to contact Frequency Coordinators and regional members of the ARRL Spectrum Management Committee (SMC), The ARRL Digital and Future Systems Committees

3) Listings of packet radio systems. Please note that presently, packet listings are accepted only from regional Frequency

Coordinators or Packet Coordinators (where such exist).

4) Listings of worldwide propagation beacons.

5) A national listing of ARRL Special Service Clubs (SSCs), their meeting times, locations and contact persons.

Copyright © 1996 by

The American Radio Relay League, Inc.

Copyright secured under the Pan-American Convention
International Copyright secured

This work is Publication no. 37 of the Radio Amateur's Library, published by the League. All rights reserved. No part of this work may be reproduced in any form except by written permission of the publisher. All rights of translation are reserved.

Printed in USA

Quedan reservados todos los derechos

ISSN: 0190-3632

ISBN: 0-87259-353-3

Twenty-Fifth Edition

— 12 STORE BUYING POWER —



HAM RADIO OUTLET

WORLDWIDE DISTRIBUTION

ICOM

DUAL BAND HANDHELD



IC-Z1A
2M/440 mHz

- Removable Controls
- Alpha-Numeric Display
- 104 Memories
- Back Lit Keypad
- Encode Built-In

**CALL NOW FOR
SPECIAL PRICING**

YAESU

DUAL BAND HANDHELD



FT-530
2M/440mHz

2W standard, 5W opt.
82 Mems
Backlit keypad

FT-51R
2M/440mHz HT

2W standard
5W Optional
Alpha Numeric
120 Memories



ALINCO

DJ-180T/DJ-180THP



2M 2W HT

10 Mem. Standard
upgradable to 200 Mem.
PL Encode/Decode built in
DTMF Pad Included
no keyboard entry of frequency
Scanning
DJ-180T-HP 5W version
now available

**CALL NOW FOR
SPECIAL PRICING!**

KENWOOD

HANDHELDS



TH-79A(D)
2M/440HT

2.7W 2M, 2W 440
5W Optional, DTSS Built-In
82 Memories, DTMF Memories
Built-In CTCSS Encode/Decode
User-Friendly Menu System

ANAHEIM, CA 92801
(714) 533-7373

OAKLAND, CA 94606
(510) 534-5757

SAN DIEGO, CA 92123
(619) 560-4900

SUNNYVALE, CA 94086
(408) 736-9496

BURBANK, CA 91506
(818) 842-1786

NEW CASTLE, DE 19720
(302) 322-7092

PORTLAND, OR 97223
(503) 598-0555

DENVER, CO 80231
(303) 745-7373

PHOENIX, AZ 85015
(602) 242-3515

ATLANTA, GA 30340
(404) 263-0700

WOODBIDGE, VA 22191
(703) 643-1063

SALEM, NH 03079
(603) 898-3750

PHONE HOURS:
9:30 AM - 5:30 PM

**CALL TOLL FREE
WEST**

1-800-854-6046

MOUNTAIN
1-800-444-9476

SOUTHEAST
1-800-444-7927

MID-ATLANTIC
1-800-444-4799

NEW ENGLAND
1-800-444-0047

NORTHEAST
1-800-644-4476

AZ, CA, CO, GA, VA residents
add sales tax. Prices, specifications,
descriptions, subject to change
without notice.

Toll free, incl. Hawaii, Alaska, Canada; call routed to nearest store;


all HRD 800-lines can assist you, if the first line you call is busy, you may call another.

MFJ Dual Band Mobile

144/440 MHz dual band magnet mount mobile antenna gives you outstanding $\frac{1}{4}$ wave performance on 144 MHz plus high gain on 440 MHz -- for really long QSOs.

It's only 19 inches tall so you can park in your garage without knocking over your antenna. Low SWR, 15 feet of coax, extra powerful magnet, one year *unconditional* warranty. Includes BNC adapter.

MFJ-1724B
\$14⁹⁵



MFJ mini Speaker-Mics

Measure just $2 \times 1\frac{1}{4} \times \frac{1}{4}$ inches. Features include swivel lapel clip, earphone jack, lightweight retractable cord and transmit LED. One year *unconditional* warranty. Order MFJ-285 / MFJ-285L for ICOM, Yaesu, Alinco, Radio Shack and Standard; MFJ-287/ MFJ-287L for Kenwood; MFJ-283 for split-plug Alinco; MFJ-285W for IC-W2A.

MFJ gray compacts, $1\frac{1}{4} \times 2 \times 3$ inches (not pictured). MFJ-284 fits ICOM, Yaesu, Radio Shack, Alinco and Standard. MFJ-286 fits Kenwood.

MFJ-284, MFJ-285, MFJ-286,
MFJ-287, MFJ-285L or
MFJ-287L
\$24⁹⁵ each



World's most popular 2 meter/220 MHz VHF SWR wattmeter reads forward/ reflected power in 2 ranges -- 30/300 watts. Built-in field strength meter covers 1 - 220 MHz. $4\frac{1}{2} \times 2\frac{1}{4} \times 3$ inches

MFJ-812B
\$29⁹⁵



Free Catalog/Nearest Dealer/Orders: 800-647-1800

MFJ

MFJ ENTERPRISES, INC.

Box 494, Miss State, MS 39762

Ph: (601)323-5869 Fax: 601-323-6551

MFJ... making quality affordable

TABLE OF CONTENTS

- 10** Chapter 1—General Information
- 35** Chapter 2—Band Plans
- 61** Chapter 3—Committees and
Coordinators
- 85** Chapter 4—Repeater Lingo/
Novice Hints

Repeater Listings

- 93** 29.5-29.7 MHz
- 99** 51-54 MHz
- 117** 144-148 MHz
- 333** 222-225 MHz
- 381** 420-450 MHz
- 535** 902-928 MHz
- 540** 1240 MHz and Above
- 554** Amateur Television (ATV)
- 565** Packet and Special Modes
- 629** Propagation Beacons
- 644** Special Service Clubs
- 681** Index of Advertisers

FOREWORD

Thank you for purchasing the **twenty-fifth Anniversary Edition** of the ARRL *Repeater Directory*! This publication has come a very long way since the early '70s when the Repeater Directory was simply a page listing "several" repeaters. The format changed in the mid-seventies and the RD became larger and pamphlet-like in appearance. The 1974-75 edition contained listings covering 39 pages! In the late '70s and early '80s editions sported color glossy covers. Growing in popularity, the 1985-86 edition contained nearly 200 pages. The 1986-87 edition changed format one more time to the present "pocket-sized" Repeater Directory.

Recently we've seen a sharp rise in the number of coordinated repeaters, and FM has become a very popular mode of operation for the amateur radio operator of the '90s. This edition contains listings of more than 20,000 voice repeaters, packet, ATV and propagation beacon stations.

The 1996-97 edition maintains the tradition as a useful resource to the traveling amateur. It also contains lists of ARRL officials, committee members, Special Service Clubs and Frequency Coordinators. The RD is also beginning to be recognized as "International" with ever-increasing numbers of repeater listings coming from foreign countries.

Once again we must heartily thank the Frequency Coordinators who supply us annually with the accurate and concise data for this publication. They are volunteers who spend many hours each year coordinating and compiling the listings you see here. As always, their aim and ours is to provide you, the user, with the most complete and up-to-date repeater information possible.

David Sumner, K1ZZ
Executive Vice President, ARRL

Newington, CT
March 1996



5563 SEPULVEDA BLVD., CULVER CITY, CA 90230

Hours: M-F 9:00-5:30 Sat. 9:00-5:00 Se Habla Espanol

Factory Authorized Dealer

ICOM
SIMPLY THE BEST

YAESU KENWOOD



STANDARD

OUT OF STATE

1-800-882-1343

NEW EQUIPMENT PRICING AND ORDERS

310-390-8003
INFO, TECH QUESTIONS
310-390-4393 FAX

AMPORIPHOX Inc.

ASTRON

AEA

HUSTLER

Nye Viking

TELEX h-gain

BENCHER, INC.

AMERITRON

Cushcraft

COMET



Larsen Antennas

uniden

DIAMOND

Kantronics

BW

BIRD

MFJ

MIRAGE/KLM

We are Now Online at: <http://www.juns.com/radio>

ANNUAL UPDATE INFORMATION

This edition of the *Repeater Directory* has been revised with the exception of the following Areas/Frequencies/States:

For this edition, all areas have been updated.

If you have questions or concerns about these areas, please contact the Regional Frequency Coordinator. Annual updates are to be submitted to ARRL HQ by the Regional or State Frequency Coordinator by December for inclusion in the next edition of the *Repeater Directory*. The League received updates for all regions for the 1996-97 edition of the ARRL *Repeater Directory*.


here is the next generation Repeater

MARK 4CR

The **only** repeaters and controllers with REAL SPEECH!

No other repeaters or controllers match Mark 4 in capability and features. That's why Mark 4 is the performance leader at amateur and commercial repeater sites around the world. Only Mark 4 gives you Message Master™ real speech • voice readout of received signal strength, deviation, and frequency error • 4-channel receiver voting • clock time announcements and function control • 7-helical filter receiver • extensive phone patch functions. Unlike others, Mark 4 even includes power supply and a handsome cabinet.

2 Meters
220
and 440



Create messages just by talking. Speak any phrases or words in any languages or dialect and *your own voice* is stored instantly in solid-state memory. Perfect for emergency warnings, club news bulletins, and DX alerts. Create unique ID and tail messages, and the ultimate in a real speech user mailbox — only with a Mark 4.

Call or write for specifications on the repeater, controller, and receiver winners.



MICRO CONTROL SPECIALTIES

Division of Kendecom Inc.

23 Elm Park, Groveland, MA 01834

(508) 372-3442

FAX: 508-373-7304

CHAPTER 1 —

GENERAL INFORMATION

This chapter will address repeater operating practices, give you a few user notes, provide information on special features some repeaters utilize, cover interference issues and discuss what to do if your repeater experiences jamming. A section listing CTCSS tone frequencies is also included for your information.

Repeater Operating Practices

The following suggestions will assist you in operating a repeater “like you’ve been doing it for years.”

1) Monitor the repeater to become familiar with any peculiarities in its operation.

2) To initiate a contact simply indicate that you are on frequency. Various geographical areas have different practices on making yourself known, but, generally, “This is NUØX monitoring” will suffice. Please don’t “ker-chunk” (key up without identifying yourself) the repeater “just to see if it’s working.”

3) Identify legally; you must identify at the end of a transmission or series of transmissions and at least once each 10 minutes during the communication.

4) Pause between transmissions. This allows other hams to use the repeater (someone may have an emergency). On most repeaters a pause is necessary to reset the timer.

5) Keep transmissions short and thoughtful. Your “monologue” may prevent someone with an emergency from using the repeater. If you talk long enough, you may actually time out the repeater.

DONATE YOUR RADIO

SITTING ON A TAX WRITE-OFF?



Turn your excess Ham Radios and related items into a tax break for you and learning tool for kids.

Donate your radio or related gear to an IRS approved 501 (c)(3) charity. Get the tax credit and help a worthy cause.

Call
24 Hours
A Day

***Equipment picked up anywhere
or shipping arranged.***

Radios you can write off - kids you can't.

Call (516) 674-4072 FAX (516) 674-9600

WB2JKJ

**THE RADIO CLUB
OF JUNIOR HIGH
SCHOOL 22**

P.O. Box 1052
New York, NY 10002

Bringing Communication to Education Since 1980

Your transmissions are being heard by many listeners including non-hams with “public service band” monitors and scanners; don’t give a bad impression of our service.

6) Use simplex whenever possible. If you can complete your QSO on a direct frequency, there is no need to tie up the repeater and prevent others from using it.

7) Use the minimum amount of power necessary to maintain communications. This FCC regulation {(97.313(a)} minimizes the possibility of accessing distant repeaters on the same frequency.

8) Don’t break into a contact unless you have something to add. Interrupting is no more polite on the air than it is in person.

9) Repeaters are intended primarily to facilitate mobile operation. During the commuter rush hours, base stations should relinquish the repeater to mobile stations; some repeater groups have rules that specifically address this practice.

10) Many repeaters are equipped with autopatch facilities which, when properly accessed, connect the repeater to the telephone system to provide a public service. The FCC has liberalized Part 97.113 regarding business communications by amateurs. Amateur operators may not accept compensation for the use of their radios, however, under certain conditions the radio/autopatch can be utilized to make appointments and order items. This, though, is a decision that is made by the local repeater owner so check with yours before making such calls. Autopatch facilities should never be used to avoid a toll call or where regular telephone service is available. Remember, autopatch privileges that are abused may be rescinded. For further details on business communication rules,



YAESU KENWOOD

ALINCO ICOM

**SPECIAL SPECIAL
CALL**

**For This Month's Special-Buy
Some Quantities Are Limited**

FREE SHIPPING UPS SURFACE
(on purchase of \$50.00 or more except antennas)





**13424 RAILWAY DRIVE
OKLAHOMA CITY, OK 73114
Local & Info 405-748-3066
Fax 405-748-3077**

**C.O.D.
CALL TOLL FREE
1-800-70K-HAMS
1-800-765-4267**

please consult the FCC Rule Book or *QST* magazine.

11) All repeaters are assembled and maintained at considerable expense and inconvenience. Usually an individual or group is responsible, and those who are regular users of a repeater should support the efforts of keeping the repeater on the air.

For Repeaters only.



Receiver Voter 4 channel, signal-to-noise

Improve coverage by adding receivers.

- Expandable to 32 channels by adding additional cards
- Continuous voting
- Available as a card or in a rack system
- Can be used with RF links or Telco lines
- Select/disable switches available for manual override
- External disable inputs
- LED indicators of COR and voted signals
- Remote voted indicators pinned out
- Thousands in service
- Starting at \$410

Remote Base Interface

Add a Kenwood frequency agile remote base, now to 9 different repeater controllers.

- Connects and controls a maximum of 4 radios or bands
- Supports 16 Kenwood models
- Connects thru the radio's mike jack
- Controls frequency, power, RF power, CTCSS, Shift, etc.
- Expands user function output
- Just plug, program, and play
- \$285

For more details or to order, call or write:

Doug Hall Electronics

815 E. Hudson Street
Columbus, Ohio 43211

1-614-261-8871/ Fax 1-614-261-8805

AUTOPATCH GUIDELINES

Autopatch operation involves using a repeater as an interface to a local telephone exchange. Hams operating mobile or portable stations are able to use the autopatch to access the telephone system and place a call. Hams use autopatches to report traffic accidents fires and other emergencies. There's no way to calculate the value of the lives and property saved by the intelligent use of autopatch facilities in emergencies. The public interest has been well served by amateurs with interconnect capabilities. As with any privilege, this one can be abused and the penalty for abuse could be the loss of the privilege for all amateurs. The suggested guidelines here are based on conventions that have been in use for years on a local or regional basis throughout the country. The ideas they represent have widespread support in the amateur community. Amateurs are urged to observe these standards carefully so our traditional freedom from government regulation may be preserved as much as possible.

1) Although it's not the intent of the FCC Rules to let Amateur Radio operation be used to conduct an individual's or an organization's commercial affairs, autopatching involving business affairs may be conducted on Amateur Radio. (The FCC has stated that it considers nonprofit and noncommercial organizations businesses). On the other hand, amateurs are strictly prohibited from accepting any form of payment for operating their ham transmitters they may not use Amateur Radio to conduct any form of business in which they have a financial interest and they may not use Amateur Radio in a way that economically benefits their employers.

New Multi-Store Pricing Breakthrough

1-800-666-0908

Lentini Communications
21 Garfield Street, Newington, CT 06111

1-800-426-2891

Radio City, Inc.
2663 County Road I, Mounds View, MN 55112



1-800-423-2604

Austin Amateur Radio Supply
5325 North I-35, Austin, TX 78723


1-800-882-1343

Jun's Electronics
5563 Sepulveda Blvd., Culver City, CA 90230

All Major Brands

Amateurs should generally avoid using Amateur Radio for any purpose that may be perceived as abuse of the privilege. The point of allowing hams to involve themselves in “business” communication is to make it more convenient and to remove obstacles from ham operations in support of public service activities. Before this rule was revised in 1993 it was often technically illegal for amateurs to participate in many charitable and community service events because the FCC regarded any organization commercial or noncommercial as a business with respect to the rules and prohibited hams from making any communications to in any way facilitate the business affairs of any party. That meant that operating a talk-in station for a local nonprofit radio club’s hamfest constituted a violation! So now it’s legal to use ham frequencies, including autopatch facilities, to communicate in such a way as to facilitate a business transaction. The distinction is essentially whether the amateur operator or his employer has a financial stake in the communication. This means that a ham may use a patch to call someone about a club event or activity, to make a dentist appointment, to order a pizza or to see if a load of dry cleaning is ready to be picked up. In such situations the ham isn’t in it for the money. However no one may use the ham bands to dispatch taxicabs or delivery vans, to send paid messages, to place a sales call to a customer or to cover news stories for the local media (except in emergencies if no other means of communication is available). If the ham is paid for or will profit from the communication it may not be conducted on an amateur frequency. That’s why there are telephones and commercial business radio services available. Use care in calling a

DUAL PORT REPEATER AND REMOTE BASE CONTROLLER



- 2 Full duplex repeater, link or remote base ports. 2nd radio port requires *
 - Built-in Autopatch with 500 number autodialer, 500 call sign slots, 500 user autopatch codes and 500 number long distance dialing table
 - 100 time-of-day scheduler slots with grandfather clock function
 - T1 voice synthesizer with 685 word male, female and special effects library
 - Internal 16 second Digital Voice Recorder allows custom voice messages
 - 4 analog temperature, voltage or signal strength inputs, 8 output lines optional*
 - Built-in front panel 12-LED display. Shows COR, PL, PTT and DTMF valid
 - FCC part 68 patch with fuse and surge protection, FCC part 15 class A typed
 - Free Windows™ programming software included with easy on-line help menus
- Only the RLC-CLUB system gives you Windows™ programming software that allows timers, messages, users and most functions to be set-up with the ease of a computer: very powerful autopatch features, and multiple repeater control at such a low price. With the addition of the RLC-Deluxe module an additional radio port, increased output controls and support for our large voice mail based Digital Voice Recorder interface is provided. Remote base support for Icom CI-V™, Kenwood™ serial and Yaesu CAT™ HF/VHF radios. Other remote bases supported include the RLC-ICM IC-900 band module controller and the Doug Hall RBI-1 interfaces.

See why the RLC-CLUB knocks the competition's socks off!

RLC-CLUB CONTROLLER SYSTEM

\$500.00
RLC-CLUB

\$175.00*
DELUXE MODULE

\$50.00
19" CABINET



Link Communications, Inc.

115 Second Avenue N.E. P.O. Box 1071, Sidney, MT 59270-1071

(406) 482-7515 Voice

(406) 482-7547 Fax

(800) 610-4085 Sales

World Wide Web Access: <http://www.link-comm.com/linkcomm>

business telephone via an amateur autopatch. Calls may be legally made to one's office to receive or to leave personal messages although using Amateur Radio to avoid the cost of public telephones, commercial cellular telephones or two-way business-band radio isn't considered appropriate to the purpose of the amateur service. Calls made in the interests of highway safety such as for the removal of injured persons from the scene of an accident or for the removal of a disabled vehicle from a hazardous location are clearly permitted. A final word on business communications: Just because the FCC says that a ham can place a call involving business matters on a repeater or autopatch doesn't mean that a repeater licensee or control operator must allow you to do so! If he or she prefers to restrict all such contacts he or she has the right to terminate your access to the system. A club for instance may decide that it would rather not have members order commercial goods over the repeater autopatch and may vote to forbid members from doing so. The radio station's licensee and control operator are responsible for what goes over the air and have the right to refuse anyone access to the station for any reason.

2) All interconnections must be made in accordance with telephone company rules and fee schedules (*tariffs*).

If you have trouble obtaining information about them from telephone company representatives the tariffs are available for public inspection at your telephone company office. Although some local telephone companies consider Amateur Radio organizations to be commercial entities and subject to business telephone rates many repeater organizations as noncommercial volunteer public


CAT-300 Repeater Controller

Attention Repeater Owners

Finally a repeater controller with a TI voice synthesizer and full feature autopatch incredibly priced at \$299.00.

Features Include:

- ✓ Voice Synthesizer
- ✓ (412) Word Vocabulary
- ✓ Twelve Voice Messages
- ✓ Two Voice Identifiers
- ✓ CW Identifier
- ✓ Full Feature Autopatch
- ✓ User Speed Dials
- ✓ Emergency Speed Dials
- ✓ Reverse Autopatch
- ✓ DTMF Key Pad Test
- ✓ DTMF Repeater Access
- ✓ DTMF Repeater Muting
- ✓ (56) Control Functions
- ✓ Remote Control Switches
- ✓ Hardware Logic Inputs
- ✓ DVR Controller Ready *



- ✓ Female Voice & Sound Effects
- ✓ Programmable Courtesy Tones
- ✓ Programmable Codes and Timers

* (Requires MF-1000 Serial Interface Card \$59.00)

Write or Call for a brochure describing the CAT-300 Controller, including schematic, voice word list, and control functions.

CAT-300 Controller Board \$299.00 Wired and Tested

Computer Automation Technology, Inc.

4631 N.W. 31st Avenue, Suite 142, Fort Lauderdale, Florida 33309

(954) 978-6171

<http://www.catauto.com>

service groups have successfully arranged for telephone lines at repeater sites to be charged at the lower residential rate.

3) Autopatches should not be made solely to avoid telephone toll charges. Autopatches should never be made when normal telephone service could be just as easily used. The primary purpose of an autopatch is to provide vital convenient access to authorities during emergencies. Operators should exercise care judgment and restraint in placing routine calls.

4) Third parties (nonhams) should not be put on the air until the responsible control operator has explained to them the nature of Amateur Radio. Control of the station must never be relinquished to an unlicensed person. Permitting a person you don't know well to conduct a patch in a language you don't understand amounts to relinquishing control because you don't know whether what they are discussing is permitted by FCC rules.

5) Autopatches must be terminated immediately in the event of any illegality or impropriety.

6) Station identification must be strictly observed

7) Phone patches should be kept as brief as possible as a courtesy to other amateurs; the amateur bands are intended primarily for communication among radio amateurs not to permit hams to communicate with nonhams who can only be reached by telephone.

8) If you have any doubt as to the legality or advisability of a patch, don't make it. Compliance with these guidelines will help ensure that amateur autopatch privileges will continue to be available in the future which helps the Amateur Radio service contribute to the public interest.

. . . CONGRATULATIONS T-MARC . . .

C3I₆ HAS DONE IT AGAIN! . . . CLEAR & CRISP AUDIO

**THE NEW STANDARD IN REPEAT AUDIO PROCESSING TECHNOLOGY
FROM C3I₆**

• C3I₆ ANNOUNCES ITS NEWEST MEMBER OF ITS OUTSTANDING PRODUCT LINE, THE: C3I-1000PG, AUDIO PROCESS MODULE WITH AGC. THIS NEWEST PRODUCT OFFERS NEVER-BEFORE-AVAILABLE AUDIO PROCESSING, SIGNAL-TO-NOISE MANAGEMENT, AND VARIABLE AGC ACTION ON ONE MINIATURE PC BOARD. PRICED AT ONLY \$98.95.

• OUR OTHER OUTSTANDING PRODUCTS INCLUDE:

- C3I-1000D, AUDIO DELAY MODULE @ \$94.95
- C3I-1000P, AUDIO PROCESS MODULE @ \$43.25
- C3I-1000DTMF, A 16 BUTTON, ENCODER / DECODER FOR PANEL MOUNT @ \$45.00
- C3I-1000SQV, SIGNAL QUALITY VERIFIER (Price TBD)
- C3I-1000DVR, DIGITAL VOICE RECORDER WITH UP TO 8 MIN. RECORD @ \$145.00 (w/2min.), \$195.00 (w/8 min.)

• ALL HAVE PROVEN THEMSELVES IN CONTINUOUS DUTY SERVICE ACROSS THE UNITED STATES AND INTERNATIONALLY. THANK YOU, OUR CUSTOMERS, FOR YOUR CONTINUED SUPPORT.

• C3I₆ CONTINUES TO PROVIDE COMMERCIAL-GRADE, 19" RACK MOUNT, EMI-PROTECTED ENCLOSURES, COMPLETE WITH AN INTERNAL, CONTINUOUS DUTY, 3.8 AMP, DC SUPPLY FOR THE ENTIRE REPEATER CONTROLLER FAMILY FROM COMPUTER AUTOMATION TECHNOLOGIES (CAT-1000, 500, AND 300). WE WILL CONTINUE TO PROVIDE TURNKEY SYSTEMS AS WELL USING ANY CONTROLLER OF YOUR CHOICE, INTEGRATING OUR OPTIONS AS YOU DESIRE.

• LET US HELP YOU REACH TOP PERFORMANCE! CALL OR WRITE TODAY FOR YOUR FREE INFORMATION KIT ON ALL C3I₆ PRODUCTS TO INCLUDE OUR LOW NOISE / HIGH IMAGE REJECTION RF PRESELECTORS, REMOTE LOCATION "RECEIVERS" TO ENHANCE YOUR MAIN SITE COVERAGE & OTHER AUDIO PRODUCTS. LOOK FOR US @ ALL DAYTON HAMVENTIONS.

<http://www.C3IUSA.com>

1-800-224-5137

C3I₆, 406 N. PITT STREET, ALEXANDRIA, VA 22314-2316

(703) 684-6980 VOICE, (703) 684-1382 FAX

Owen Wormser, K6LEW . . . Sam Ruffin, KM4OI

USER INFORMATION

Except where noted, repeaters are listed according to their Geographic Area (metropolitan area or county). There are, however, some state Frequency Coordinators who prefer to list their systems alphabetically by location. Packet and special mode repeaters are not (usually) broken down by Geographic Area.

This directory lists private (closed) repeater systems as well as open systems. Many private systems, including repeaters, remote bases, control and link channels are in properly coordinated operation on authorized frequencies but are not included in this directory. This is especially common on the 440 MHz band, commonly utilized for linking and/or remote control systems. Please consult your Frequency Coordinator for their recommendations for operating frequencies on new repeaters, remote bases or control links.

With an increase in the number of reports of repeater-to-repeater interference, the FCC is placing more emphasis on repeaters being coordinated. Repeater coordination is an example of voluntary self-regulation within the Amateur Service. Non-coordinated repeater operation may imply non-conformance with locally recognized band plans (e.g. an unusual frequency split) or simply that the repeater trustee has not yet applied for, or received "official" recognition from the Frequency Coordinator. Known non-coordinated repeaters are indicated in this directory with a pound sign (#) following the city of location. This symbol does not indicate anything about the relative merit of any particular repeater.

PLEASE NOTE: It is the responsibility of the TRUSTEE to provide the Frequency Coordinator with annual updates for inclusion in the ARRL Repeater Directory. Most coordination organizations have their own criteria for annual updates.

REPEATER-TO-REPEATER INTERFERENCE

In an effort to resolve repeater-to-repeater interference complaints, FCC has offered the following definition of "Repeater Operation." Where an amateur radio station in repeater or auxiliary operation causes harmful interference to the repeater or auxiliary operation of another amateur radio station, the two are equally and fully responsible for resolving the interference unless one station's operation is coordinated and the other's is not. In that case, the station engaged in the non-coordinated operation has primary responsibility to resolve the interference.

DF Systems

**Roanoke Doppler
DF Kit \$128.00**

Board, Components & Instructions
Needs: Enclosure & Antenna Array

Bare Board \$38.00

Board & Instructions

Handy Finder \$18.00

Board, Components, Antennas,
BNC & Instructions

Add \$3.00 per unit for shipping.
Group Discounts Available

Make Check out to:

Stephen Douglas

P.O.Box 246925

Sacramento, CA 95824

REPEATER JAMMERS AND THE LOCAL INTERFERENCE COMMITTEE

Interference on VHF or UHF repeaters is primarily a local problem requiring local resolution. This kind of problem varies from non-existent in some parts of the country to extremely serious in others. The Amateur Auxiliary mechanism for dealing with any local amateur-to-amateur interference (primarily on VHF) is the local interference committee. The philosophy of the committee approach to solving this type of problem was provided in 1980 by the ARRL Interference Task Force. Many repeater groups have already successfully established local interference committees, some employing very sophisticated methods. The committee approach to solving this type of problem and Public Law 97.259 have proven most effective.

The Amateur Auxiliary incorporates this program of local interference committees into its comprehensive program of dealing with all types of amateur variations with the regulations. Since the ARRL Field Organization is the focus of Amateur Auxiliary involvement as recognized by agreement with FCC, the local interference committee now comes within the purview of the Section Manager's overall Amateur Auxiliary program. The local interference committee gains official standing through the Section Manager. It is, in effect, a "group appointment" of the Section Manager, for specific authorization to deal with local problems of amateur-to-amateur interference. Thus the local interference committee plays a crucially important role in the make-up of the Amateur Auxiliary.

For more information on local interference committees, Amateur Auxiliary and the ARRL Field Organization, contact your ARRL Section Manager, or the Field Services Department at ARRL HQ.

NOTES AND SPECIAL FEATURES

What follows is a discussion of some of the specialized features used in repeaters listings in the Directory.

- LOCATION** — The city/town where the repeater is located a pound sign (#) following indicates the repeater is uncoordinated by the coordination council.
- OUTPUT** — The output frequency in megahertz.
- INPUT** — The frequency offset (difference between input and output frequencies). Either a (+) or (-). In cases where a frequency is printed in the input field indicates a "non-standard" offset.

Standard offsets by band:

- 29 MHz - 100 kHz
- 52 MHz - VARIOUS
- 144 MHz - 600 kHz
- 220 MHz - 1.6 MHz
- 440 MHz - 5 MHz
- 902 MHz - 12 MHz
- 1240 MHz - 12 MHz

- CALL** — The call sign of the repeater.
- NOTES** — How the repeater may be accessed and other specialized features are indicated by the following abbreviations:
- o - Open system usually carrier-operated
 - bl - Bi-lingual system
 - c/C - Closed, limited access system
 - D - Demonstration, experimental system
 - LiTZ - (Ltz) Long-Tone Zero. Used to alert users to an emergency in some areas of the country. A more in-depth in-depth discussion of LiTZ systems and their usage follows later in this chapter.

- t/T - Tone-Access (CTCSS tone) required to access the system. Standard EIA frequency codes are listed later in this chapter.
- tt/tT - Touch-Tone® access to specialized features
- RB - Remote Base
- SNP - Shared Non-Protected pair. In some areas there are repeater frequencies listed as SNP. These frequencies are intended to provide spectrum for experimental repeaters, search and rescue operations, portable public service systems and to act as a holding place for repeaters awaiting coordination. Users of SNP frequencies do so under the following guidelines:
 - 1) The frequencies are shared by all users.
 - 2) Operators receive no protection from other co-channel users.
 - 3) All systems use CTCSS or other approved method of limited access.
 - 4) The frequency coordinator shall coordinate the CTCSS tones.

SPECIALIZED FEATURES:

- a/A - autopatch
- (ca) - closed autopatch
- DS - dual squelch
- e/E - emergency power
- e-sun - solar power
- e-wind - wind power
- l - linked or crossband system
- p - portable system
- pkt - digital/packet capability

R/r	- RACES affiliated
A/a	- ARES affiliated
x	- wide area coverage system
y	- RTTY/ASCII system
z/Z	- direct access to law enforcement
Wx	- weather net/weather usage
Exp	- experimental system

SPECIALIZED PACKET FEATURES:

d	- digipeater
g	- gateway
k	- Kantronics (KA-Node)
m	- message storage (BBS system)
n	- network (high level)
wx	- weather node
c	- callsign look-up
t	- TCP/IP system
DNS	- domain nameserver
Cn	- conference node
CS	- callsign server
Ing	- Internet gateway
lpn	- node IP and AX25
DXL	- DX cluster link
DXU	- DX cluster port
DBS	- database server
R	- ROSE switch
TEX	- Texnet node

Note: In packet systems the "alias" is listed in the notes field in capital letters. There are additional specialized packet features listed, please contact the local coordinator for further information (coordinators are listed in Chapter 3).

SPONSOR — The sponsor of the repeater. A plus (+) sign indicates the listed call plus additional calls, sponsor the repeater.

LITZ OVERVIEW

*Mutual Assistance Procedures for VHF/UHF FM
Brief Overview for ARRL Repeater Directory*

By: Paul Newland, AD7I

Post Office Box 205

Holmdel, NJ 07733

ad7i@tapr.org

Introduction

One of the great features of Amateur Radio is it gives hams the ability to provide mutual assistance to one another. There are two common procedures currently in place for mutual assistance on VHF/UHF FM frequencies. The first is "LiTZ", a DTMF (Touch-Tone) based all-call priority alerting system. The second is the "Wilderness Protocol". LiTZ (i - added to make it easier to pronounce)

LiTZ is a simple method to indicate to others on an amateur VHF/UHF FM radio channel that you have an immediate need to communicate with someone, anyone, regarding a priority situation or condition.

LiTZ stands for LONG TONE ZERO. The LiTZ signal consists of transmitting DTMF (Touch-Tone) Zero for at least 3 seconds. After sending the LiTZ signal the operator announces by voice the kind of assistance that is needed. For example: (5-seconds-DTMF-zero) "This is KA7BCD. I'm on Interstate 5 between mile posts 154 and 155. There's a 3 car auto accident in the southbound lane. Traffic has been completely blocked. It looks like paramedics will be needed for victims. Please respond if you can contact authorities for help. This is KA7BCD."

If your situation does not involve safety of life or property, try giving a general voice call before

using LiTZ. Use LiTZ only when your voice calls go unanswered or the people who respond can't help you.

When you see the notation "LiTZ" for a repeater in this directory that means that it's highly likely that someone will receive and respond to LiTZ signals transmitted on the input frequency of the repeater. Please note, however, that if a CTCSS tone is needed to access that repeater you should transmit that CTCSS tone along with your LiTZ signal.

The type and nature of calls that justify the use of LiTZ may vary from repeater to repeater, just as other uses vary. Here are some general guidelines that may be suitable for most repeaters and simplex calling channels. Items with a star (*) should be acceptable on any frequency at any time.

LiTZ Use Guidelines

<i>Event/Situation</i>	<i>Waking Hours (0700-2200 LT)</i>	<i>Sleeping Hours (2200-0700 LT)</i>
Calling CQ	no	no
Calling a buddy	no	no
Weekly Test of LiTZ	yes	no
Club Message	yes	no
Need Driving Directions	yes	no
Report Drunk Driver	yes	yes
Car Break Down	yes	yes
Safety of Life or Property	yes	yes

For more information on LiTZ and LiTZ decoders refer to *QST* (Oct 92, page 82; Nov 92, pages 108-110; Dec 95, pages 25-31).

Wilderness Protocol

The Wilderness Protocol is a suggestion that those outside of repeater range should monitor standard simplex channels at specific times in case others have priority calls. The primary frequency is 146.52 MHz with 52.525, 223.5 446.0 and 1294.5 MHz serving as secondary frequencies. This system was conceived to facilitate communications between hams that were hiking or backpacking in uninhabited areas, outside repeater range. However, the Wilderness Protocol should not be viewed as something just for hikers. It can (and should) be used by everyone anywhere repeater coverage is unavailable. The protocol only becomes effective when many people use it.

The Wilderness Protocol recommends that those stations able to do so should monitor the primary (and secondary, if possible) frequency every three hours starting at 7 AM, local time, for 5 minutes (7:00-7:05 AM, 10:00-10:05 AM, ..., 10:00-10:05 PM). Additionally, those stations that have sufficient power resources should monitor for 5 minutes starting at the top of every hour, or even continuously.

Priority transmissions should begin with the LiTZ signal. CQ-like calls (to see who is out there) should not take place until four minutes after the hour.

For more information on the Wilderness Protocol refer to *QST* (Feb 94, page 100; Apr 94, pages 109; May 94, pages 103-104.).

CTCSS (PL) TONE FREQUENCIES

The purpose of CTCSS (PL)™ is to reduce co-channel interference during band openings. CTCSS (PL)™ equipped repeaters would respond only to signals having the CTCSS tone required for that repeater. These repeaters would not respond to weak distant signals on their inputs and correspondingly not transmit and repeat to add to the congestion.


The standard Electronic Industries Association (EIA) frequency codes, in hertz, with their Motorola alphanumeric designators are as follows:

37.0-XZ	97.4 -ZB	141.3 -4A	206.5 -8Z
39.3-WZ	100.0 -1Z	146.2 -4B	210.7 -M2
71.9-XA	103.5 -1A	151.4 -5Z	218.1 -M3
74.4-WA	107.2 -1B	156.7 -5A	225.7 -M4
77.0-XB	110.9 -2Z	162.2 -5B	229.1 -9Z
79.7-WB	114.8 -2A	167.9 -6Z	233.6 -M5
82.5-YZ	118.8 -2B	173.8 -6A	241.8 -M6
85.4-YA	123.0 -3Z	179.9 -6B	250.3 -M7
88.5-YB	127.3 -3A	186.2 -7Z	254.1 -0Z
91.5-ZZ	131.8 -3B	192.8 -7A	
94.8-ZA	136.5 -4Z	203.5 -M1	

During 1980 the ARRL Board of Directors adopted the 10-meter CTCSS (PL)™ tone-controlled squelch frequencies listed below for voluntary incorporation into 10-meter repeater systems to provide a uniform national system.

<i>Call Area</i>	<i>Tone 1</i>	<i>Tone 2</i>
W1	131.8 - 3B	91.5 - ZZ
W2	136.5 - 4Z	94.8 - ZA
W3	141.3 - 4A	97.4 - ZB
W4	146.2 - 4B	100.0 - 1Z
W5	151.4 - 5Z	103.5 - 1A
W6	156.7 - 5A	107.2 - 1B
W7	162.2 - 5B	110.9 - 2Z
W8	167.9 - 6Z	114.8 - 2A
W9	173.8 - 6A	118.8 - 2B
W0	179.9 - 6B	123.0 - 3Z
VE	127.3 - 3A	88.5 - YB

Communications Specialists, Inc. manufactures CTCSS encoders and decoders used in repeater applications, as well as other signalling devices. In repeater use, a decoder is installed in the repeater receiver. An encoder programmed to the same tone is then required in the radios accessing the repeater, eliminating intermod or other unwanted access to the machine. The tone frequencies in the decoder and encoders can be quickly and easily programmed by the radio operator. See below for the tone unit that best fits your needs, or call the factory for a complete catalog.



(A) SS-32P DIP Switch Programmable CTCSS Encoder
Size: .9''x1.3''x.4'' **\$28.95**

(B) SS-32SMP Micro-Miniature CTCSS Encoder
Size: .53''x1.0''x.16'' **\$27.95**

(C) SS-12A Twelve Tone CTCSS Encoder
Rotary dial selectable. Size: 1.3''x.9''x.73'' **\$39.95**

(D) TE-64 Self-contained Encoder with Rotary Switch
Size: 5.25''x3.3''x1.7'' **\$79.95** (add \$50 for LED display)

(E) TS-32P Programmable CTCSS Encoder-Decoder
Provides squelch control for any FM transceiver.
Size: 1.25''x2.0''x.4'' **\$57.95**

(F) ID-8 Automatic Morse Station Identifier
Meets all FCC identification requirements. Fully field programmable via included keypad. Size: 1.85''x1.12''x0.35'' **\$89.95**

COMMUNICATIONS SPECIALISTS, INC.
426 West Taft Avenue • Orange, CA 92665-4296
Local (714) 998-3021 • FAX (714) 974-3420
Entire U.S.A. 1-800-854-0547

CHAPTER 2 — ARRL AND ITU REGION 1 BAND PLANS

This chapter will address band plans. These exist only as “traffic control” devices, allowing the most efficient use of limited spectrum space and varied amateur interests. The band plans published herein were developed by ARRL with input from the VRAC and VUAC (now replaced by the Spectrum Management Committee). Also discussed are the Line “A” restrictions and a map delineating repeater offsets is provided.

Although the FCC rules set aside portions of some bands for specific modes, there’s still a need to further organize our space among user groups by “gentlemen agreements.” These agreements, or band plans, usually emerge by consensus of the band occupants, and are sanctioned by a national body like ARRL. For further information on band planning see Chapter 3 listings of ARRL Spectrum Management Committee (SMC) members, or contact your Division Director (listed on page 12 of any *QST*).

VHF-UHF BAND PLANS

When considering frequencies for use in conjunction with a proposed repeater, be certain that both the input and output fall within subbands authorized for repeater use, and do not extend past the subband edges. FCC regulation 97.205(b) defines frequencies which are currently available for repeater use.

For example, a 2-meter repeater on exactly 145.50 MHz would be "out-of-band," as the deviation will put the signal outside of the authorized band segment.

Packet-radio operations under automatic control should be guided by Section 97.109(d) of the FCC Rules.

Regional Frequency Coordination

The ARRL supports regional frequency coordination efforts by amateur groups. Band plans published in the ARRL Repeater Directory are recommendations based on a consensus as to good amateur operating practice on a nationwide basis. In some cases, however, *local conditions may dictate a variation from the national band plan*. In these cases, the written determination of the regional frequency coordinating body shall prevail and be considered good amateur operating practice in that region.

28.000-29.700 MHz

Please note that the listed bandplans are ARRL bandplans. Spectrum usage can be different depending upon local and regional coordination differences. Please check with your regional Frequency Coordinator for information.

28.000 - 28.070	CW
28.070 - 28.150	Data/CW
28.120 - 28.189	PKT/Data/CW
28.190 - 28.225	CW/New Beacon Subband (*)
28.200 - 28.300	CW/Old Beacon Subband (*)
28.300 - 29.300	Phone
28.680 -	SSTV
29.300 - 29.510	Satellites
29.510 - 29.590	Repeater inputs
29.600 -	National FM Simplex Frequency
29.610 - 29.700	Repeater outputs

*User note: The FCC states in 97.203(d) that automatically controlled beacons may only operate on 28.200-28.300 MHz.

Repeater frequency pairs (input/output)

29.520/29.620	29.560/29.660
29.540/29.640	29.580/29.680

The following band plan for 6 meters was adopted by the ARRL Board of Directors at its July, 1991 meeting.

50-54 MHz

- 50.0-50.1 CW, beacons
 - 50.060-50.080 beacon subband
- 50.1-50.3 SSB, CW
 - 50.10-50.125 DX window
 - 50.125 SSB calling
- 50.3-50.6 all modes
- 50.4 AM calling frequency
- 50.6-50.8 nonvoice communications
 - 50.62 digital (packet) calling
- 50.8-51.0 radio remote control (20-kHz channels)

NOTE: Activities above 51.10 MHz are set on 20-kHz-spaced "even channels"

- 51.0-51.1 Pacific DX window
- 51.5-51.6 simplex (6 channels)
- 51.12-51.48 repeater inputs (19 channels)
 - 51.12-51.18 digital repeater inputs
- 51.62-51.98 repeater outputs (19 channels)
 - 51.62-51.68 digital repeater outputs
- 52.0-52.48 repeater inputs (except as noted; 23 channels)
 - 52.02, 52.04 FM simplex
 - 52.2 TEST PAIR (input)
- 52.5-52.98 repeater output (except as noted; 23 channels)
 - 52.525 primary FM simplex
 - 52.54 secondary FM simplex
 - 52.7 TEST PAIR (output)

- 53.0-53.48 repeater inputs (except as noted;
19 channels)
- 53.0 base FM simplex
- 53.02 simplex
- 53.1, 53.2, radio remote control
- 53.3, 53.4
- 53.5-53.98 repeater outputs (except as noted;
19 channels)
- 53.5, 53.6 radio remote control
- 53.7, 53.8
- 53.52-53.9 simplex

Notes: The following packet radio frequency recommendations were adopted by the ARRL Board of Directors in July, 1987.

Duplex pairs to consider for local coordination for uses such as repeaters and meteor scatter:

50.62-51.62	50.68-51.68	50.76-51.76
50.64-51.64	50.72-51.72	50.78-51.78
50.66-51.66	50.74-51.74	

Where duplex packet radio stations are to be co-existed with voice repeaters, use high-in, low-out to provide maximum frequency separation from low-in, high-out voice repeaters.

Packet Footnotes

Specific VHF/UHF channels recommended above may not be available in all areas of the US.

Prior to regular packet radio use of any VHF/UHF channel, it is advisable to check with the local frequency coordinator. The decision as to how the available channels are to be used should be based on coordination between local packet radio users.

144-148 MHz

144.00-144.05	EME (CW)
144.05-144.10	General CW and weak signals
144.10-144.20	EME and weak-signal SSB
144.200	SSB calling frequency
144.20-144.275	General SSB operation
144.275-144.300	Propagation beacons
144.30-144.50	New OSCAR subband
144.50-144.60	Linear translator inputs
144.60-144.90	FM repeater inputs
144.90-145.10	Weak signal and fm simplex (145.01,03,05,07,09 are widely used for packet radio)
145.10-145.20	Linear translator outputs
145.20-145.50	FM repeater outputs
145.50-145.80	Miscellaneous and experimen- tial modes
145.80-146.00	OSCAR subband
146.01-146.37	Repeater inputs
146.40-146.58	Simplex (*)
146.52	National Simplex Calling Frequency
146.61-147.39	Repeater outputs
147.42-147.57	Simplex (*)
147.60-147.99	Repeater inputs

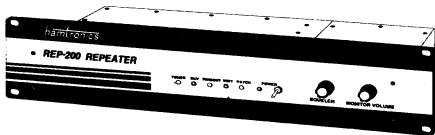
NOTES: (*) Due to differences in regional coordination plans the simplex frequencies listed may be repeater inputs/outputs as well. Please check with local coordinators for further information.

1) Automatic/unattended operations should be conducted on 145.01, 145.03, 145.05, 145.07 and 145.09 MHz.

- a) 145.01 should be reserved for inter-LAN use.
- b) Use of the remaining frequencies should be

FULL FEATURED REPEATERS AT A PRICE YOU CAN AFFORD!

- **REP-200** microcontrolled repeater with autopatch and extensive dtmf control only \$1295 (\$1095 in kit form).
- **REP-200T** with *real-voice* message record & playback and voice ID only \$1395 (\$1145/kit).
- **New REP-200C** with voice ID but no autopatch or dtmf control only \$1095 (\$795 in kit form).
- **REP-200N** for use with external controller only \$995 (\$695 in kit form).
- Individual xmtrs, rcvrs, & controllers for homebrewers. Do your own metalwork & use our rf & control modules; build a repeater starting at only \$460 (\$380 in kit form).



Hamtronics has been providing xmtr & rcvr modules, controllers, and complete repeaters for over 30 years. We sell factory direct, with no dealer markups; so you get top-quality equipment at a reasonable price. And we are small enough to care about customers, giving personal service and lifetime telephone support. Our modular system allows flexibility, so you can have the repeater you want. Cross-band repeaters, low-cost repeaters with voice id, rf links, even repeaters with no controller to use with your ACC or other controller — no problem! See our full-page ad in 73 Magazine for a quick review of all our models and features.

CALL OR WRITE FOR FREE CATALOG.

Our 32nd Year!

hamtronics, inc.

65-R Moul Rd; Hilton NY 14468

Phone 716-392-9430 (fax 9420)

determined by local user groups.

2) Additional frequencies within the 2-meter band may be designated for packet radio use by local coordinators.

Packet Footnotes

Specific VHF/UHF channels recommended above may not be available in all areas of the US.

Prior to regular packet radio use of any VHF/UHF channel, it is advisable to check with the local frequency coordinator. The decision as to how the available channels are to be used should be based on coordination between local packet radio users.

Some areas use 146.40-146.60 and 147.40-147.60 MHz for either simplex or repeater inputs and outputs.

Several states have chosen to realign the 146-148 MHz band, using 15 or 20 kHz spacing between channels. For further information on which states are currently utilizing which spacing structure see the Offset Map immediately following. The transition from 30 kHz spacing is taking place on a case-by-case basis as the need occurs.

NOTE:

Please contact your local Frequency Coordinator for additional information on regional channel spacing. See Coordinator listing in Chapter 3.

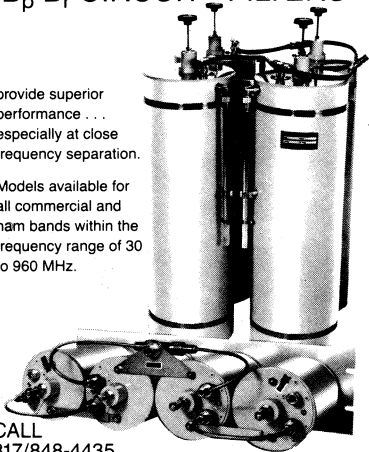
WACOM DUPLXERS

Our Exclusive Bandpass-Reject Duplexers
With Our Patented

$B_p B_r$ CIRCUIT[®] FILTERS

provide superior
performance . . .
especially at close
frequency separation.

Models available for
all commercial and
ham bands within the
frequency range of 30
to 960 MHz.

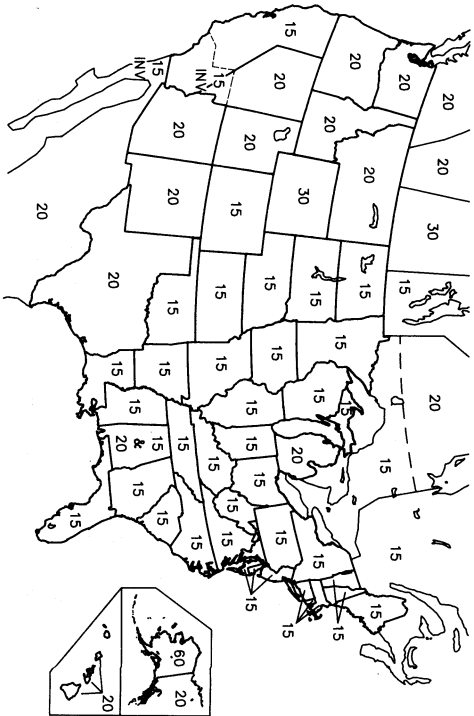


CALL
817/848-4435




WACOM
PRODUCTS, INC.

P.O. BOX 21145
WACO, TEXAS 76702 • 817/848-4435



Note: This map shows channel spacing in the US and southern Canada. Spacing is in kHz unless otherwise specified. Please check with your Regional Frequency Coordinator for further information.

HAM Radio Operators ID Badge.



To order your CUSTOM
MADE BADGE

make out a check for
\$59.95 to WEST
ELECTRONICS. (MD
residents add 5%) On
a 3x5 lined card, use 6
lines, on line one, you
decide what you want,
HAM RADIO OPER,
or any 16 space title.

Line 2 through 6, use
the display badge as an
example. Also on the card
indicate whether you want a
pin or wallet clip backing on
the badge. Be sure to include the
address you want THE BADGE sent
to, also include your telephone number. If
you wish to order using Mastercard, Visa or

American Express be sure to put your card number and expiration date on
the card.

In addition to our Identification Badges, West Electronics is proud to
announce that we now have a new line of cases and wallets to hold and dis-
play your HAM Radio operators Identification Badges. As an **introductory
offer** we will take **\$10.00 off** all orders that include both a badge and a case
or wallet. Customers who have already purchased a badge can take **\$5.00
off** the purchase of a case or wallet. [refer to *QST* Aug. Issue pg. 174]

If you wish to order by phone dial: **1-(800)757-4HAM (4426)**

Allow 4 to 6 weeks for delivery.

WEST ELECTRONICS

6516 75th Place, Cabin John, MD 20818

(301)229-7464

The following band plan for 222-225 MHz was adopted by the ARRL Board of Directors in July, 1991.

222-225 MHz

222.00-222.15	Weak signal modes (No repeater operating)
222.00-222.025	EME
222.05-222.060	Propagation beacons
222.1	SSB & CW Calling
222.10-222.150	Weak signal CW & SSB
222.15-222.25	Local coordinator's option: weak signal, ACSB, repeater inputs and control
222.25-223.38	FM repeater inputs only
223.40-223.52	FM simplex
223.50	Simplex calling
223.52-223.64	Digital, packet
223.64-223.70	Links, control
223.71-223.85	Local coordinator's option; FM simplex, packet, repeater outputs
223.85-224.98	Repeater outputs only

Notes: Candidate packet simplex channels shared with FM voice simplex. Check with your local frequency coordinator prior to use. Those channels are:

223.42	223.46
223.44	223.48

Packet Footnotes

Specific VHF/UHF channels recommended above may not be available in all areas of the US.

Prior to regular packet radio use of any VHF/UHF channel, it is advisable to check with the local frequency coordinator. The decision as to how the available channels are to be used should be based on coordination between local packet radio users.

420-450 MHz

420.00-426.00	ATV repeater or simplex with 421.25 MHz video carrier, control links and experimental
426.00-432.00	ATV simplex with 427.25 MHz video carrier frequency
432.00-432.07	EME (Earth-Moon-Earth)
432.07-432.10	Weak signal CW
432.10	Calling frequency
432.10-432.30	Mixed-mode and weak-signal work
432.30-432.40	Propagation beacons
432.40-433.00	Mixed-mode and weak signal work
433.00-435.00	Auxiliary/repeater links
435.00-438.00	Satellite only (internationally)
438.00-444.00	ATV repeater input with 439.250-MHz video carrier frequency and repeater links
442.00-445.00	Repeater inputs and outputs (local option)
445.00-447.00	Shared by auxiliary and control links, repeaters and simplex (local option)
446.00	National simplex frequency
447.00-450.00	Repeater inputs and outputs (local option)

The following packet radio frequency recommendations were adopted by the ARRL Board of Directors in January, 1988.

- 1) 100-kHz bandwidth channels

430.05	430.35	430.65
430.15	430.45	430.85
430.25	430.55	430.95

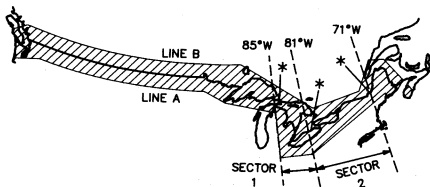
- 2) 25-kHz bandwidth channels
431.025 441.000 441.050
440.975 441.025 441.075

Packet Footnotes

Specific VHF/UHF channels recommended above may not be available in all areas of the US.

Prior to regular packet radio use of any VHF/UHF channel, it is advisable to check with the local frequency coordinator. The decision as to how the available channels are to be used should be based on coordination between local packet radio users.

Line A Restrictions



The band is shared by amateurs with government Radio Location Services (RADAR); amateurs must not interfere with these priority government stations. As part of WARC-79 proceedings, the 420-430 MHz portion of the band was removed from the Amateur Radio Service north of Line "A" (see figure).

In a later action, FCC allocated portions of the band 421-430 MHz to the Land Mobile Service within 50-mile radii centered on Buffalo, Detroit and Cleveland. Amateur stations south of Line "A" in the vicinities of these cities may continue to operate in the 421-430 MHz spectrum as long as they do not cause interference to land mobile or government radio-location users. Additionally, 50-watt PEP output power limitations apply to certain amateurs operating within circles of designated military installations in the US. [See 97.313(f)(g)].

902-928 MHz

902.0-903.0	Weak signal
902.1	Calling frequency
903.0-906.0	Digital
903.1	Alternate calling frequency
906.0-909.0	FM repeater inputs
909.0-915.0	Amateur TV
915.0-918.0	Digital
918.0-921.0	FM repeater outputs
921.0-927.0	Amateur TV
927.0-928.0	FM simplex and links

NOTE: A new bandplan is under development that reflects our need to not cause interference to AVM systems at 904-912 MHz and 918-926 MHz.

Notes: Adopted by the ARRL Board of Directors in July, 1989. The following packet radio frequency recommendations were adopted by the ARRL Board of Directors in January, 1988 as interim guidance. Two 3-MHz-bandwidth channels are recommended for 1.5 Mbit/s links. They are 903-906 MHz and 914-917 MHz with 10.7 MHz spacing.

Packet Footnotes

Specific VHF/UHF channels recommended above may not be available in all areas of the US.

Prior to regular packet radio use of any VHF/UHF channel, it is advisable to check with the local frequency coordinator. The decision as to how the available channels are to be used should be based on coordination between local packet radio users.

Canadian amateurs note: The Amateur Service will continue to have secondary status in the band 902-

928 MHz throughout Canada, using any of the following emissions: N0N, A1A, A2A, A3A, A3E, C3F, F1A, F2A, F2B, F1C, F3E.

Before operating in this band, Canadian amateur licensees are required to consult with their DOC District Office to ensure interference will not be caused to other services operating in the area as per Section 45 of the General Radio Regulations Part II, given in TRC 25.

Government of Canada shipborne radiolocation service is permitted within 150 km of the east and west coasts, Arctic Ocean, Hudson Bay, James Bay and up the St Lawrence River as far as Rimourski on precoordinated channels in the 902-928 MHz band.

Footnotes:

1) Extracts of FCC Rules & Regulations, 97.303(g)(1): No amateur station shall transmit from within the states of Colorado and Wyoming, bounded on the south by latitude 39 degrees North, on the north by latitude 42 degrees North, on the east by longitude 105 degrees West, and on the west by longitude 108 degrees West. (*)

(*) FOOTNOTE: Waived July 2, 1990 to permit amateurs in the restricted areas to transmit in the following segments: 902.0-902.4, 902.6-904.4, 904.7-925.3, 925.7-927.3 and 927.7-928-MHz.

This band is allocated on a secondary basis to the Amateur Service subject to not causing harmful interference to, and not receiving protection from any interference due to the operation of, industrial, scientific and medical devices, automatic vehicle monitoring systems or government stations authorized in this band.

2) Coordinated frequency assignments are required.

3) ATV assignments should be made according to modulation type, e.g. VSB-ATV, SSB-ATV or combinations. Coordination of multiple users of a single channel in a local area can be achieved through isolation by means of cross-polarization and directional antennas.

4) Coordinated assignments at 100 kHz until allocations are filled, then assign 50 kHz until allocations are filled, before assigning 25 kHz channels.

5) Simplex services only; permanent users shall not be coordinated in this segment. High altitude repeaters or other unattended fixed operations are not permitted.

6) Voice and nonvoice operation.

7) Spread-spectrum requires FCC authorization.

8) Consult FCC (97.307) for allowable data rates and bandwidths.

The following band plan was adopted by the ARRL Board of Directors meeting in January, 1985.

1240-1300 MHz

1240-1246	ATV #1
1246-1248	Narrow-bandwidth FM point-to-point links and digital, duplex with 1258-1260.
1248-1252	Digital Communications
1252-1258	ATV #2
1258-1260	Narrow-bandwidth FM point-to-point links and digital, duplexed with 1246-1252
1260-1270	Satellite uplinks, experimental simplex ATV
1270-1276	Repeater inputs, FM and linear, paired with 1282-1288. (239 pairs, every 25 kHz, e.g. 1270.025, 050, etc.)
1271/1283	Non-coordinated test pair
1276-1282	ATV #3
1282-1288	Repeater outputs paired with 1270-1276
1288-1294	Wide Band experimental, simplex ATV
1294-1295	Narrow band FM simplex, 25-kHz channels
1294.50	National FM Simplex calling
1295-1297	Narrow band weak signal (no FM)
1295-1295.80	STV, FAX, ACSSB experimental
1295-1296	Reserved for EME, CW expansion
1296-1296.05	EME exclusive
1296.07-1296.08	CW beacons
1296.1	CW/SSB calling frequency

1296.40-1296.60	Crossband linear translator output
1296.80-1297.00	Experimental beacons (exclusive)
1297-1300	Digital communication

Notes: The following packet radio frequency recommendations were adopted by the ARRL Board of Directors in January, 1988.

1) 2-MHz-bandwidth channels at:

1249.00	1251.00	1298.00
---------	---------	---------

2) 100-kHz-bandwidth channels

1299.05	1299.45	1299.75
---------	---------	---------

1299.15	1299.55	1299.85
---------	---------	---------

1299.25	1299.65	1299.95
---------	---------	---------

1299.35		
---------	--	--

3) 26-kHz-bandwidth channels

1294.025	1294.125
----------	----------

1294.050	1294.150
----------	----------

1294.075	1294.175
----------	----------

1294.100	National packet simplex calling
----------	---------------------------------

Packet Footnotes

Specific VHF/UHF channels recommended above may not be available in all areas of the US.

Prior to regular packet radio use of any VHF/UHF channel, it is advisable to check with the local frequency coordinator. The decision as to how the available channels are to be used should be based on coordination between local packet radio users.

Footnotes

1) Deleted

2) Coordinated assignments required

3) ATV assignments should be made according to modulation type (for example, VSB-ATV, SSB-

ATV or combinations). Coordination of multiple users of a single channel in a local area can be achieved through isolation by means of cross polarization and directional antennas. DSB ATV may be used, but only when local and regional activity levels permit. The excess bandwidths from such users are secondary to the assigned services.

4) Coordinate assignments with 100-kHz channels, beginning at the lower end of the segment until allocations are filled, then assign 50-kHz channels until allocations are filled before assigning 25-kHz channels.

5) Wide bandwidth experimental users are secondary to the satellite service and may be displaced upon the installation of any new satellites. Users are EIRP-limited to the noise floor of the satellites in service and may suffer interference from satellite uplinks.

6) Simplex services only; permanent users shall not be coordinated in this segment. High altitude repeaters or other unattended fixed operations are not permitted.

7) Voice and nonvoice operations.

8) Consult 47 CFR 97.307 for allowable data rates and bandwidths.

9) Provide guard bands at the higher frequency end of segments, as required, to avoid interference to ATV.

10) 1274.0-1274.2 and 1286.0-1286.2 MHz are optionally reserved for contiguous Linear Translators supporting multiple narrow bandwidth users. These may also be duplexed with other noncoordinated band segments.

The following band plan was adopted by the ARRL Board of Directors in January, 1991.

NOTE: At Press Time:

Action in ET Docket 94-32

Allocations at 2400 MHz.

The FCC has reallocated 50 MHz of spectrum, including 2390 to 2400 and 2402 to 2417 MHz, from government use. The Commission made these segments available for unlicensed, low-power devices including wireless LANs. At the same time, the FCC elevated Amateur Radio's status in those segments from secondary to primary. This means that amateurs will not have to protect any other user of those bands, and amateur stations are entitled to protection against interference. As of March 1996 there is still an NPRM pending in this action.

2300-2310 and 2390-2450 MHz

2300-2303	High-rate data
2303-2303.5	Packet radio
2303.5-2303.8	TTY packet
2303.8-2303.9	Packet, TTY, CW, EME
2303.9-2304.1	CW, EME
2304.1	Calling frequency
2304.1-2304.2	CW, EME, SSB
2304.2-2304.3	SSB, SSTV, FAX, Packet, AM, AMTOR
2304.3-2304.32	Propagation beacon network
2304.32-2304.4	General propagation beacons
2304.4-2304.5	SSB, SSTV, ACSSB, FAX, Packet, AM, AMTOR
	experimental
2304.5-2304.7	Crossband linear translator input
2304.7-2304.9	Crossband linear translator output
2304.9-2305	Experimental beacons
2305-2305.2	FM simplex (25-kHz spacing)
2305.2	FM simplex calling frequency
2305.2-2306	FM simplex (25-kHz spacing)
2306-2309	FM repeaters (25-kHz) input
2309-2310	Control and auxiliary links
2390-2396	Fast-scan TV
2396-2399	High-rate data
2399-2399.5	Packet
2399.5-2400	Control and auxiliary links
2400-2403	Satellite
2403-2408	Satellite high-rate data
2408-2410	Satellite
2410-2413	FM repeaters (25-kHz spacing) output
2413-2418	High-rate data
2418-2430	Fast-scan TV

2430-2433	Satellite
2433-2438	Satellite high-rate data
2438-2450	Wideband FM, FSTV, FMTV, SS experimental

3300-3500 MHz

The following beacon subband was adopted by the ARRL Board of Directors in July, 1988.

3456.3-3456.4 Propagation beacons

5650-5925 MHz

The following beacon subband was adopted by the ARRL Board of Directors in July, 1988.

5760.3-5760.4 Propagation beacons

10.000-10.500 GHz

The following subband recommendation was adopted by the ARRL Board of Directors in January, 1987

10.368.1 GHz Narrow-band calling frequency

The following beacon subband was adopted by the ARRL Board of Directors in July, 1988.

10368.3-10368.4 Propagation beacons

ITU Region 1 (Europe and Africa) 144-146 MHz Band Plan

144-144.01	EME
144.05	CW calling, once contact has been established move off frequency
144.10	CW random meteor scatter
144.15	Upper limit CW exclusive
144.20	SSB random meteor scatter
144.30	SSB calling, once contact has been established move off frequency
144.40	SSB meteor scatter reference frequency
144.50	SSTV calling, upper limit CW/SSB exclusive
144.60	RTTY calling
144.675	Data transmission calling frequency
144.70	FAX calling
144.845-144.990	Beacon exclusive
145-145.175	Repeater inputs R0/ to R7
145.2-145.575	Channelized FM simplex
145.5	FM calling frequency, once contact has been established move off frequency
145.6-145.775	Repeater outputs R0/ to R7
145.8-146	Space communications, CW/SSB uplink only

Repeater channels (input/output)

R0	145.000/145.600
R1	145.025/145.625
R2	145.050/145.650
R3	145.075/146.675

R4	145.100/145.700
R5	145.125/145.725
R6	145.150/146.750
R7	145.175/145.775

Packet frequencies most widely used are:

144.650	144.675	432.675
---------	---------	---------

Simplex Channels

S10	145.25
S11	145.275
S12	145.30
S13	145.325
S14	145.35
S15	145.375
S16	145.40
S17	145.45
S18	145.45
S19	145.475
S20	145.50 - Most common simplex calling frequency, once contact has been established move off frequency
S21	145.525
S22	145.55
S23	145.575

UK repeaters require a 1750-Hz (+/- 25-Hz) tone burst of about 200-ms duration to open the repeater. It is best to transmit this tone at the start of each transmission. Belgian repeaters require a 3-second tone burst. Swiss repeaters require an 1800-Hz tone burst.

Note: Several French repeaters are on nonstandard frequency pairs. Those pairs are:

144.725/146.325	144.825/145.425
144.750/145.350	144.850/145.450
144.800/145.400	144.875/145.475

CHAPTER 3 —

REPEATER LISTINGS- COMMITTEES & COORDINATORS

Within the confines of this chapter you will find a description of repeater listing procedures, how and why repeaters are registered, and listings of Regional Frequency Coordinators. Also included for your information is a list of the ARRL Spectrum Management Committee (SMC), other ARRL active committees and present ARRL Officers.

REPEATER LISTINGS

All repeater listings in the *Repeater Directory* are provided by regional frequency coordinators. Except for minor editorial changes and shuffling of field locations, all data appears exactly as it was submitted by the coordinator. If you notice any errors or omissions, please notify your frequency coordinator.

1) Listings provided by member states of the Mid-America Coordination Council, Inc., (MACC) are copyright 1996 and are published by permission.

2) Listings provided by the Southeastern Repeater Assn., Inc., (SERA) are copyright 1996 and are published by permission.

3) Listings provided by the Alabama Repeater Council, Inc., (ARC) are copyright 1996 and are published by permission.

4) Listings provided by the Indiana Repeater Council (IRC) are copyright 1996 and are published by permission.

5) Listings provided by the Wisconsin Association

of Repeaters (WAR) are copyright 1996 and are published by permission.

6) Listings provided by the Ohio Area Repeater Council, Inc., (OARC) are copyright 1996 and are published by permission.

7) Listings for Michigan Area Repeater Council (MARC) are copyright 1996 and are published by permission.

8) Listings provided by the Western Washington Amateur Relay Association (WWARA) are copyright 1996 and are published by permission.

9) Listings provided by the NESMC 440-ATV coordinator are copyright 1996 and are published with permission.

In exceptional cases, where organizations or coordinators are not known to exist, listings have been obtained by the best source available. Foreign listings for the Repeater Directory are welcomed and those included in this edition were largely provided courtesy of the IARU Societies.

Repeater listings are accurate to the best of our ability; however, no guarantee of accuracy is made or implied. The listing of a repeater in the Repeater Directory does not imply that the listed repeater has any greater legal status than other amateur station.

Special assistance for this edition was provided by the following: Tom Hammond, NØSS and Paul Newland, AD7I.

REPEATER REGISTRATION

Repeater registration and updates are necessary in order to compile a current and accurate *Repeater Directory*. In some cases the changes only involve the addition or deletion of a specialized feature—in other cases it may involve a frequency or location change.

Your Frequency Coordinator is in charge of seeing to it that this updated information is provided to the *Repeater Directory* in a timely manner for publication.

Please note that all repeater registration is now carried out through Frequency Coordinators. ARRL HQ only takes information and updates for Beacon stations. In rare cases where a coordination body does not exist in your area, you may submit updates or changes (in writing) to ARRL HQ. Please, if doing so, document all pertinent information (old and new) on your repeater and mail it to:

Editor,
The ARRL Repeater Directory
225 Main Street
Newington, CT 06111-1494

At the end of this book are several tear-out forms for your convenience in making updates/changes to your Frequency Coordinator.

FREQUENCY COORDINATORS

The ARRL is not a Frequency Coordinator, nor does the ARRL “certify” coordinators. Frequency Coordinators are volunteers normally appointed by a coordinating body. The ARRL *Repeater Directory* reports only the fact of coordination or non-coordination as instructed by the coordinating body. Publication in the Repeater Directory does not constitute nor imply endorsement or recognition of the authority of such coordinators, as coordinators derive their authority from the voluntary participation of the entire amateur community in the areas they serve.

In some cases the person or group listed only compiles the information for listings in the Repeater Directory. In other cases the listed individual or group offers guidance but not coordination.

Frequency Coordinators keep extensive records of repeater input, output and control frequencies, including those not published in directories (at the owner’s request). The coordinator will recommend frequencies for a proposed repeater in order to minimize interference with other repeaters and simplex operations. Therefore, anyone considering the installation of a repeater should check with the local frequency coordinator prior to such installation.

The following is a listing of groups or individuals for the United States and Canada who are active in *Frequency Coordination and are acknowledged*, by virtue of the recognition accorded them by the entire amateur community they serve, as the sole Frequency Coordinators in their respective jurisdictions.

Listing of current ARRL Officers:

President

Rodney Stafford, KB6ZV
5155 Shadow Estates
San Jose, CA 95135
email: kb6zv@arrl.org

First Vice-President

Stephen A. Mendelsohn,
WA2DHF
318 New Milford Ave
Dumont, NJ 07628
email: wa2dhf@arrl.org

Vice-President

Joel M. Harrison,
WB5IGF
528 Miller Rd
Judsonia, AR 72081
email: wb5igf@arrl.org

Vice-President

Hugh Turnbull, W3ABC
5903 Rhode Island Ave
College Park, MD 20740
email: w3abc@arrl.org

International Affairs

Vice-President

Jr Larry Price, W4RA
PO Box 2067
Statesboro, GA 30459-
2067
email: w4ra@arrl.org

Executive Vice- President

David Sumner, K1ZZ
225 Main St
Newington, CT 06111
email: k1zz@arrl.org

Treasurer

James McCobb Jr, K1LLU
Chief Financial Officer
Barry J. Shelley, N1VXY

Regional Frequency Coordination Organiza- tions & their officers:

Mid-America Coordina- tion Council (MACC) Officers:

President

George Isely, WD9GIG
736 Fellows St
St Charles, IL 60174

Vice-President

Nels Harvey, WA9JOB
2104 W County Line Rd
Mequon, WI 53090

Treasurer

Denny Crabb, WBØGGI
115 N 14th St
Denison, IA 51442-1452

Secretary

Ken Bird, WB8SMK
 244 N Parkway Rd
 Delaware, OH 43015

South Eastern Repeater Association (SERA)**Officers:****President**

Dave Shiplett, AC4MU
 107 Mossy Lake Rd
 Perry, GA 31069
 email:
 2006784@mcimail.com

Vice-President

Don Williams, WA4K
 412 Ridgeway Dr
 Bluefield, VA 24605
 email:
 bla00143@wvnm.wvnet.edu

Treasurer

Raymond K. Adams,
 N4BAQ
 5833 Clinton Hwy
 Suite 203
 Knoxville, TN 37912
 email:
 3904185@mcimail.com

Secretary

H. Alex Hedrick Jr,
 N8FWL
 PO Box 417
 Beckley, WV 25802-0417
 email:
 2075697@mcimail.com

COORDINATOR LISTINGS - ALPHABETICALLY BY STATE / PROVINCE

ALABAMA - ARC

Secretary

Nancy Crane, KC4EUA
100 Hazel Dr
Hueytown, AL 35023

Frequency Coordinator

Dave Baughn, KX4I
3926 Woodland Hills Dr
Tuscaloosa, AL 35405

ALASKA

Mel Bowns, KL7GG
HC 83, Box 1599
Eagle River, AK 99577

Western Interior & Northern

Jerry Curry, KL7EDK
940 Vide Way
Fairbanks, AK 99712

Southeastern

Edward Shilling, W6SJJ
PO Box 1087
Petersburg, AK 99833

ALBERTA + OTHER CANADIAN AREAS

Ken Oelke, VE6AFO
7136 Temple Dr NE
Calgary, AB T1Y 4E7

CANADA

Don Moman, VE6JY
61-52152 Range Rd 210
Sherwood Park, AB T8G
1A5 CANADA

ARIZONA - ARCA

Ralph Turk, W7HSG,
Chairman
5232 W. Calle Paint
Tucson, AZ 85741

ARKANSAS - MACC

Al Fisher, NI5A
609 Honeysuckle Ln
Trumann, AR 72472
Dan Puckett, K5FXB
PO Box 2458 U-A
Fayetteville, AR 72701

BRITISH COLUMBIA - PRARFCA

Al Muir, VE7BEU
871 Walfred Rd
Victoria, BC V9C 2P1

CALIFORNIA - NARCC

Frequency Coordinator
PO Box 60531
Sunnyvale, CA 94088
Don Smith, W6NKF
1608 Rolling Hill Way
Martinez, CA 94553

CALIFORNIA - SCRRBA

SCRRBA Coordinator
PO Box 5967
Pasadena, CA 91117
Bill Kelsey, WA6FVC
13086 Melrose Ave
Chino, CA 91710

SCRRBA - Secretary

PO Box 6080
Anaheim, CA 92816

CALIFORNIA - TASMA

Frequency Coordinations
358 Main St # 90
Orange, CA 92668

CALIFORNIA - 220 SMA

James Fortney, K6IYK
PO Box 3419
Camarillo, CA 93011-
3419

**COLORADO - CCARC -
MACC**

Whitman E. Brown,
WB0CJX
14418 W. Ellsworth Pl
Golden, CO 80401-5324

CONNECTICUT

See New York City -
Long Island

DELAWARE

See Maryland

**DISTRICT OF
COLUMBIA**

See Maryland

FLORIDA - FRC - PRES

Walter Maxwell, W2DU
243 N. Cranor Ave
DeLand, FL 32720

Charles Burkey, K4EVA
810 E. Wisconsin Ave
DeLand, FL 32724

GEORGIA - SERA - FC

Stu Sims, N4MXC
112 Carol Dr
Cochran, GA 31014
email: n4mxc@aol.com

Mike Flammia, N4PLM
5303 Driskell Dr
Winston, GA 30187

Bert Coker, N4BZJ
2102 Milican Ln
Dalton, GA 30721
email: bcoker@dalton.net

Scott Haner, KB0Y
1610 Marion St
Valdosta, GA 31602-3004
email:

scott.e.haner@gpc.com@
x400gw.scsn

HAWAII - HSRAC

Pat Corrigan, KH6DD
PO Box 67
Honolulu, HI 96810

IDAHO (Panhandle)

See Eastern Washington
(IACC)

IDAHO - SOUTHEAST

Clark Lenz, N7QEO
4475 E 1200 N
Ashton, ID 83420
Harold Short, WA7UHW
923 10th St
Rupert, ID 83350

Bud Dunn, KI7SJ
770 S River Rd
St Anthony, ID 83445

IDAHO - SOUTHWEST

Larry E. Smith, W7ZRQ
8106 Bobran St
Boise, ID 83709

ILLINOIS - IRA - MACC

Jeremy D. Ruck, WM9C
PO Box 9274
Peoria, IL 61612-9274

INDIANA - IRC - MACC

Repeater Coordination
PO Box 1092
Logansport, IN 46947
William Wells, WA8HSU
1012 19th St
Logansport, IN 46947-
4506

Bill Truscott, KA9HHQ
5072 E Cty Rd 550 N
Pittsboro, IN 46167

Neil Rapp, WB9VPG
(144)

1506 S Parker Dr
Evansville, IN 47714-
3514

Martin Hensley, KA9PCT
(222)

7205 Mohawk Ln
Indianapolis, IN 46260

Jim Fonte, KK9T
PO Box 316
New Carlisle, IN 46552-
0316

Andy Finick, N9FXT
3006 98th St West
Highland, IN 46322

Steve Wilson, WB9SHY
0875 S 650 E
Largo, IN 46941

Ed Norris, K9PSR
103 Lakenheath Way
Logansport, IN 46947

IOWA - IRC - MACC

Denny Crabb, WBØGGI
115 N 14th St
Denison, IA 51442-1452

Tom Crabb, NØJLU
914 Grand - Suite 249
Des Moines, IA 50309-
2823

Al Groff, KØVM (AFC)
1446 Council St NE
Cedar Rapids, IA 52402

**KANSAS - KARC -
MACC - FC**

Wendell D. Wilson, WØTQ
- FC

717 Second Av
Concordia, KS 66901

Rob Nall, WVØS - AFC
4316 SE Oakview Ln
Topeka, KS 66609

Slim Cummings,
WAØEDA - AFC
PO Box 298
Pittsburg, KS 66762-
0298

KENTUCKY - SERA - FC

Jeffrey Martin, N5KOL
605 Meadowlawn Ave
Bowling Green, KY
42103
e-mail:
martija@wkuvx1.wku.edu
Mark Smith, KM4IV
76 Mockingbird Ln
Ivel, KY 41642
e-mail:
marsmith@eastky.com

LOUISIANA - LCARC - SEC

David Breeding, KF5JC
17330 Sanders Rd
Franklinton, LA 70438
Tom Palko, WB5ASD
PO Box 8762
Alexandria, LA 71306-
1762

MAINE

See Massachusetts

MANITOBA

Thomas Blair, VE4TOM
121 Miramar Rd
Winnipeg, MB R3R 1E4
CANADA

MARITIMES - CANADIAN

Ron MacKay, VE1AIC
PO Box 188
Cornwall, PEI C0A 1H0
CANADA

MARYLAND - TMARC

Frequency Coordinations
PO Box 1022
Savage, MD 20763-1022
John Hengen, K3HOI
9128 Windemere Way
Jessup, MD 20794-9524
Owen Wormser, K6LEW -
PRES
406 N Pitt St
Alexandria, VA 22314-
2316

MASSACHUSETTS - NESMC

Alan D. Tasker, WA1NYR
(52)
64 Dyer St
North Billerica, MA 01862
Bob Skinner, WA1YEG
(144)
68 Governor Dinsmore Rd
Windham, NH 03087
Tom Greenwood, N1JQB
(220)
126 Haynes Rd
Sudbury, MA 01776

Roger Perkins, W1OJ
(29)

Old Bay Road
Bolton, MA 01740

Ken Chilton, KA1TIH
(440)

53 Alan Rd
Marlborough, MA 01752-
1557

Lewis D. Collins, W1GXT
(902-1240)

10 Marshall Terrace
Wayland, MA 01778

**MICHIGAN - MARC -
PRES**

Larry Tissue, N8QGE
851 Wheaton Rd
Charlotte, MI 48813

Pete Knappmann, N8NYQ
PO Box 442
Clawson, MI 48017

Larry French, NW8J
12215 Myers Lake Ave NE
Cedar Springs, MI 49319

Vince Vielhaber, KA8CSH
790 Glaspie Rd
Oxford, MI 48371

**MICHIGAN - UPARRA -
MACC**

UPARRA
PO Box 9
McMillan, MI 49853

Noel Beardsley, WD8DON
W7021 CR 356
Stephenson, MI 49887

MINNESOTA - MACC

Paul Emeott, KØLAV
3960 Schuneman Rd
White Bear Lake, MN
55110

MISSISSIPPI - SERA - FC

Steve Grantham, N5DWU
PO Box 127
Ellisville, MS 39437
e-mail: sgranth@aol.com

Jim Akers, W5VZF
849 Akers Hill Rd
Starkville, MS 39759
e-mail: jakers@
dune.ee.msstate.edu

MISSOURI - MACC - FC

Wayland N."Mac"
McKenzie, K4CHS
8000 S. Barry Rd
Columbia, MO 65201

Jeff Young, KB3HF - AFC
6 Long Branch Ct.
St Peters, MO 63376

Marcel Kurbin, WØTOJ -
AFC
4017 Kings Highway
Independence, MO 64055

**MONTANA - RACOM -
MACC**

Kenneth G. Kopp, KØPP
Box 848
Anaconda, MT 59711

NEBRASKA - MACC

John Gebuhr, WBØCMC
2340 N 64th St
Omaha, NE 68104

Billy McCollum, KEØXQ
1314 Deer Park Blvd.
Omaha, NE 68108

**NEVADA - CARCON -
MACC - FC**

Jay Ranney, K7WYC
430 McClure Cir.
Sparks, NV 89431-1242

CARCON

PO Box 7523
Reno, NV 89510-7523

**NEVADA - SOUTH -
SNRC**

Southern NV Rptr Council
PO Box 93803
Las Vegas, NV 89193-
3803

Geoff Gomes, KB7BY
2750 Jim Hampton
Las Vegas, NV 89117

Lyle Bell, AA7AU
5475 Fire Island Dr
Las Vegas, NV 89120

Wayne Schenk, K7WS
311 E Country Club
Henderson, NV 89015

Bob Woolum, WB6TNP
6916 N Creekside Ln
Las Vegas, NV 89128

Chuck Young, KB7CG
5470 Palm Ave
Las Vegas, NV 89128

NEW HAMPSHIRE

See Massachusetts

NEW JERSEY

Northern = See NYC-LI
(TSARC)

Southern = See EPA
(TPARC)

NEW MEXICO - NMFCC

Chuck Raskob, KC5AYV
700 Ridge Crest SE
Albuquerque, NM 87108

NEW YORK - TSARC

Frequency Coordinations
PO Box 1022
Suffern, NY 10901-1022

Thomas Raffaelli, WB2NHC
PRES

544 Manhattan Ave
Thornwood, NY 10594

Joe Nuzzo, N2BEI (220)
14 Surrey Dr
Old Bridge, NJ 08857

John Ryan, N2ZWN
(144)

409 N Broadway #32
Yonkers, NY 10701

Roland Stiner, NK2U
(440)

28 Morgan Pl N
Arlington, NJ 07031

Mike Paonessa,
WB2AAQ (902-1240)

5 Ridge Rd
Congers, NY 10920

**NEW YORK -
UNYREPCO**

UNYREPCO
Coordinations

PO Box 153
Brackney, PA 18812-
0153

John Storsberg, N2DCI
5440 Caughdenoy Rd
Clay, NY 13041

Bob Soltis, WA2VCS
225 Dorothy St
Endicott, NY 13760-1305

Alex Harvilchuck,
N3NMN
RR 1, Box 199 Silver
Lake Rd
Brackney, PA 18812

NEW YORK - WNYSORC

Paul Toth, VE3GRW
4629 Queensway Gardens
Niagara Falls, ON L2E
6R2 CANADA

NEW YORK - SLVRC

Peter de Wolfe, VE3YYY
VHF

RR 1
Braeside, ON K0A 1G0
CANADA

e-mail: [http://www.igs.net/
slvrc](http://www.igs.net/slvrc)

Luc Pernot, VE3LJC
UHF

295 Tremblay Cres.
Russell, ON K4R 1G3
CANADA

**NORTH CAROLINA -
SERA**

Danny Hampton, KM4OX
PO Box 19122

Raleigh, NC 27609-9122
e-mail: 102550.1365@
compuserve.com

Linville P. Couch, K4OLC
1480 17th Street Dr NW
Hickory, NC 28601-8267
e-mail: k4olc@twave.net

Pamela Glaub, KC4SWM
PO Box 19122
Raleigh, NC 27609-9122

**NORTH DAKOTA -
MACC**

Stanley E. Kittelson,
WDØDAJ
261 10th St East
Dickinson, ND 58601

OHIO - OARC - MACC

Ken Bird, WB8SMK
244 N. Parkway Rd
Delaware, OH 43015

**OKLAHOMA - ORSI -
MACC**

Vince Moore, N5RFX
5613 South 66th West Ave
Tulsa, OK 74107

ONTARIO

Paul Toth, VE3GRW
4629 Queensway
Gardens
Niagara Falls, ON L2E
6R2 CANADA

**OREGON - ORRC -
MACC**

Frequency Coordinator
PO Box 4402
Portland, OR 97208-4402
George Pell, KB7PSM
27754 SW Strawberry
Hill Dr
Hillsboro, OR 97123

**PENNSYLVANIA -
TPARC / ARCC**

Coordinations
PO Box 3006
Maple Glen, PA 19002

Jerry Smedley, WB3BLG
FC

PO Box 36
Croydon, PA 19021

Jeff DePolo, WN3A
216-C Clubhouse Rd
King Of Prussia, PA
19406

John Brochon, K3ZFD
515 Neshaminy Rd
Croydon, PA 19020

**PENNSYLVANIA -
WPRC**

Western PA Repeater
Council
800 Allegheny Ave
Pittsburgh, PA 15233-
1804

John Tozier, WA3YRF
286 Courtney Pl.
Wexford, PA 15090

Joe McElhaney, KR3P
319 Mt. Vernon Dr
Apollo, PA 15613

**PUERTO RICO - PR/VI-
VFC**

Frequency Coordinator
PO Box 191917
San Juan, PR 00919-
1917

Guillermo B, Martinez,
KP4BKY
HC-03 Box 7526
Guaynabo, PR 00971

QUEBEC - RAQI

J. Leo Daigle, VE2LEO
9450 Andre Grasset
Montreal, PQ H2M 2B5
CANADA

RHODE ISLAND

See Massachusetts

SASKATCHEWAN

Ken Nyeste, VE5NR
123 Holland Rd
Saskatoon, SK S7H 4Z5

**SOUTH CAROLINA -
SERA**

Bill Jones, N4MNH
1609 Bur Clare Dr
Charlston, SC 29412-
8148

e-mail: wejones@
awod.com

Gary Foster, WD8OXE
670 Foster Rd
Inman, SC 29349

**SOUTH DAKOTA -
MACC**

Richard Neish, WØSIR
PO Box 100
Chester, SD 57016

TENNESSEE - SERA

Johnny Wofford,
WA4ETE
6781 Oakmoor Circle
South
Bartlett, TN 38135
e-mail:
wofford@interserv.com

Andy Masters, NU5O
240 West White Rd
Collierville, TN 38017
e-mail:
mastersra@aol.com

Tim Berry, WB4GBI
214 Echodale Ln
Knoxville, TN 37920-5042
e-mail:

tim@novell.ur.utk.edu

Brad Adams, N4PYI
1706 Bender's Ferry Rd
Mt Juliet, TN 37122

TEXAS - TVFS - FC

Paul Gilbert, KE5ZW
1911 Pleasant St
Huntsville, TX 77340

Links

Jim Reese, WD5IYT
2850 Wallingford Dr #104
Houston, TX 77042

Zone 1

Paul Baumgardner,
KB5BFJ
PO Box 181912
Arlington, TX 76096-1912

Zone 1

Larry Pollock, N5XBM
PO Box 181912
Arlington, TX 76096-1912

Zone 2

Mark Cheavens, KC5EVE
16506 Dawncrest Way
Sugarland, TX 77478

Zone 2

Howard Smith, KB5VAW
PO Box 2734
Bryan, TX 77805

Zone 3

Richard Norton, WB5FRO
1011 Valley View Dr
Weslaco, TX 78596

Zone 4

Louis Bancook, WB5UUT
220 Logan Dr
Round Rock, TX 78664

UTAH - UVHFS

John Lloyd, K7JL
2078 Kramer Dr
Sandy, UT 84092

VERMONT - VIRCC

Mitch Stern, WB2JSJ
PO Box 99
Essex, VT 05451

VIRGINIA - SERA - FC

Wally Burkett, WA4KXV
242 Raintree Rd
Virginia Beach, VA 23452
e-mail:
wa4kxv@norfolk.infi.net

Don Williams, WA4K
412 Ridgeway Dr
Bluefield, VA 24605-1630
e-mail: bla00143@
wvnm.wvnet.edu

WASHINGTON - IACC

Doug Rider, KC7JC
E 11516 Mission Ave
Spokane, WA 99206

WASHINGTON - WWARA - MACC

Frequency Coordinator,
WWARA
PO Box 65492
Port Ludlow, WA 98365-
0492

Mark McKibbin, WR7V
521 Verner Ave
Port Ludlow, WA 98365

WEST VIRGINIA - SERA - FC

Dick Fowler, N8FMD
Rt 3, Box 52
Clarksburg, WV 28301
e-mail: n8fmd@aol.com

H. Alex Hedrick Jr,
N8FWL
PO Box 417
Beckley, WV 25802-0417
e-mail:
2075697@mcimail.com

G. David Ramezan,
 KA8ZXP
 PO Box 330
 Glenville, WV 26351
 e-mail: ka8zxp@aol.com

**WEST VIRGINIA - EAST
 PANHANDLE**

See Maryland

**WISCONSIN - WAR -
 MACC**

Nels Harvey, WA9JOB
 (Chairman)
 2104 W. County Line Rd
 Mequon, WI 53092

David Barrow III,
 N9UNR - FC
 1894 Elm Dr
 West Bend, WI 53095-
 9603

**WYOMING - WCARC -
 MACC**

Don Breazile, N7MYR
 4406 Greenhill Ct.
 Cheyenne, WY 82001
 Ton DeHuff, WA7MAL
 4003 E 9th St
 Cheyenne, WY 82001

Regional Digital / Packet listings provided by:

ARKANSAS - PACKET

HOGNET Pkt Radio
 Assn.
 PO Box 2458 U/A
 Fayetteville, AR 72701

**CALIFORNIA - PACKET
 - SCAPS**

Rick Fearn, K6VE
 PO Box 65643
 Los Angeles, CA 90065

**CALIFORNIA - PACKET
 - NCPA**

Eric Williams, WD6CMU
 PO Box 61716
 Sunnyvale, CA 94088-
 1761

**FLORIDA - PACKET -
 (FADCA)**

Roger Edwards, KB4GBS
 7002 Almendariz Way
 Tampa, FL 33625

Joe Kunts, WB4TEM
 4853 Willow Dr
 Boca Raton, FL 33487

**ILLINOIS - PACKET -
 (NIPRFC)**

Mark J. Thompson,
 WB9QZB
 PO Box 357
 Mount Prospect, IL 60056
 William R. Davidson,
 KA9SWW
 3122 N. Drake Ave
 Chicago, IL 60618

Carl R. Bergstedt,
K9VXW
308 W. Osage Ln
Naperville, IL 60540-7821

**INDIANA - PACKET -
(IDEA)**

Dave Daley, NU9H
6954 W 275 N
La Porte, IN 46350

**INDIANA - PACKET -
(NEW)**

Stanley Vandiver, KD9BE
6740 Portage Ave
Portage, IN 46368

**KANSAS - PACKET -
(KDCC)**

Karl Medcalf, WK5M
1544 N 1000 Rd
Lawrence, KS 66046-
9610

**KENTUCKY - PACKET -
PAK**

Brian Walker, KC4FIE
1428 Grapevine Rd
Madisonville, KY 42431

MAINE - PACKET

James F. Ledger, N1PGH
PO Box 35
New Gloucester, ME
04260

**MARYLAND - PACKET -
DMARC**

Tom Abernethy, WA3TAI
1133 Apple Valley Rd
Accokeek, MD 20607

Bill Dillon, WA3SCW
392 Arcane Ct.
Glen Burnie, MD 21061

**MICHIGAN - PACKET -
MIPAC**

MIPAC
1214 McKinley
Bay City, MI 48708
Glenn Wright, WB7SPD
2817 Queen
Dearborn, MI 48124

Bill Blick, AA8GL
10058 Oak Island Dr
Laingsburg, MI 48848

**MICHIGAN - PACKET -
UPARRA**

UPARRA Packet
PO Box 9
McMillan, MI 49853

**MINNESOTA - PACKET -
TWINSLAN**

Carl Estey, WA0CQG
10021 Drew Ave S
Bloomington, MN 55431

**NEVADA - PACKET
CARCON**

PO Box 7523
Reno, NV 89510-7523

**NORTH CAROLINA -
PACKET - CDCC**

John Anderson, N7IJI
2729 Park Rd
Charlotte, NC 28109-
1356

**SOUTH CAROLINA -
PACKET - (SCARDS)**

Avery J. Wright, KD4GBA
417 Lowry Ave Box 1284
Shaw AFB, SC 29152-
5060

**TEXAS - PACKET -
(TPRS)**

Ronnie Franklin, WD5GIC
RR 8, Box 141
Granbury, TX 76048
Jim Neely, WA5LHS
PO Box 49142
Austin, TX 78765-9142

**WISCONSIN - PACKET -
(WAPR)**

Steve McDonough, KE9LZ
445 S St Bernard Dr
Depere, WI 54115

ARRL SPECTRUM MANAGEMENT COMMITTEE

The ARRL Board of Directors created the Spectrum Management Committee at it's July, 1993 meeting. The Committee shall:

1) Restrict its activities to frequencies above 30 MHz and shall not engage in bandplanning although it may be tasked with examination and comment on such problems.

2) Examine and consider concerns of amateur operators with regard to mode, digital protocol, frequency utilization, impending technical improvement, applicable governmental regulations and activities, IARU actions and other matters referred to it by the ARRL Board of Directors.

3) When band-planning needs are identified, the Committee will recommend to the Board creation of an Ad-Hoc committee to pursue and solve the problem.

Present members of the Spectrum Management Committee:

ATLANTIC

(**) (*) Robert Bennett,
W3WCQ
1006 Green Acre Rd
Baltimore, MD 21286
Willem Van Aller, K3CZ
7623 Old Washington Rd
Woodbine, MD 21797
John Hansen, WA0PTV
49 Maple Ave
Fredonia, NY 14063

CENTRAL

Joe Schroeder, W9JUV
2120 Fir St
Glenview, IL 60025

DAKOTA

(*) Paul Emeott, KØLAV
3960 Schuneman Rd
St Paul, MN 55110
Stan Kittelson, WDØDAJ
261 10th St E
Dickinson, ND 58601

Paul Ramey, WGØG
16266 Finland Ave
Rosemount, MN 55068

DELTA

Bob Taylor, WB5LBT
10715 Waverland
Baton Rouge, LA 70815

Dr Jim Akers, W5VZF
21 Whispering Pines
Starkville, MS 39759

GREAT LAKES

(*) David Prestel, W8AJR
525 Coy Ln
Chagrin Falls, OH 44022

David Smith, W8YZ
530 Hollywood Dr
Monroe, MI 48161

John Thernes, WM4T
60 Locust Ave
Covington, KY 41017

HUDSON

(*) Chris Peckham,
WG2W
31 Della Ave
Pompton Plains, NJ
07444

Gordon Beattie, N2DSY
206 N Vivyen St
Bergenfield, NJ 07621

MIDWEST

(*) Ken Enenbach,
KCØWX
110 E 51st St #14
Kansas City, KS 64112

Tom Bishop, KØTLM
4936 N Kansas Ave
Kansas City, MO 64119

NEW ENGLAND

Mitch Stern, WB2JSJ
14 Kimberly Dr
Essex Junction, VT 05452

David Upton, WB1CMG
25 Harwood Rd
Mt Vernon, NH 03057

NORTHWESTERN

Clay Freinwald, K7CR
32521 107th Ave SE
Auburn, WA 98002

Merle Cox, W7YOZ
12411 86 PI NE
Kirkland, WA 98034

PACIFIC

(*) Jim Von Striver,
W6ASL
3712 Merridan Dr
Concord, CA 94518

Carl Guastaferro, WH6OP
11790 Kathryn Ln
Nevada City, CA 95959

ROANOKE

Russell Platt Jr, WJ9F
4226 Peppertree Ave
Concord, NC 28027

ROCKY MOUNTAIN

Michael Barnell,
WDØFVV

PO Box 621
Parker, CO 80134

Lauren Libby, KXØO
6166 Del Paz Dr
Colorado Springs, CO
80918

John Lloyd, K7JL
11560 S Sandy Creek Dr
Sandy, UT 84094

SOUTHEASTERN

Joel Kandel, KI4T
601 NW 71st Ave
Plantation, FL 33317

Robert Schafer, KA4PKB
PO Box 57

Loachapoka, AL 36865

Walter Maxwell, W2DU
243 N Cranor Ave
Deland, FL 32720

SOUTHWESTERN

(*) Karl Pagel, N6BVU
PO Box 6080
Anaheim, CA 92816

David Gutierrez, WA6PMX
5221 Del Norte Cir.
La Palma, CA 90623

James Fortney, K6IYK
PO Box 3419
Camarillo, CA 93011

WEST GULF

Kent Britain, WA5VJB
1626 Vinyard
Grand Prairie, TX 75052

Joe Jarrett, K5FOG
13411 Overland Pass
Austin, TX 78736

Robert Diersing, N5AHD
4129 Montego
Corpus Christi, TX 78411

Dana Shtun, VE3DSS
14 Ashwood Cres.
Toronto, ON M9A 1Z3
CANADA

(RAC Liaison)

George Race, WB8BGY
Director, Great Lakes
3865 Gibbs Rd
Albion, MI 49224
(ARRL Board Liaison)

Jay Mabey, NU0X
 225 Main St
 Newington, CT 06111
 e-mail: jmabey@arrl.org
 (Staff Liaison)

Lisa DeLude
 225 Main St
 Newington, CT 06111
 FAX: 203-665-7531
 (Administrative Liaison)

NOTES

(**) = Committee Chairman

(*) = Division Spokesman

ARRL DIGITAL COMMITTEE

David Speltz, KB1PJ
 9 Heather Ln
 Amherst, NH 03031
 (Committee Chairman)

George E. Race,
 WB8BGY
 3865 Gibbs Rd
 Albion, MI 49224
 (ARRL Board Liaison)

Jon Bloom, KE3Z
 225 Main St
 Newington, CT 06111
 (Staff Liaison)

Kay Craigie, WT3P
 5 Faggs Manor Ln
 Paoli, PA 19301-1905

Craig McCartney,
 WA8DRZ
 160 Montalvo Rd
 Redwood City, CA 94062

Perry (Bo) McLean,
 W0XK
 9955 NW Windover Dr
 Kansas City, MO 64153

Vic Poor, W5SMM
 401 Riverside Dr
 Melbourne Beach, FL
 32951

Dale Sinner, W6IWO
 1904 Carolton Ln
 Fallbrook, CA 92028-4614

ARRL FUTURE SYSTEMS COMMITTEE

Dennis Bodson, W4PWF
233 N Columbus St
Arlington, VA 22203
(ARRL Board Liaison)

Dewayne Hendricks,
WA8DZP
43730 Vista Del Mar
Fremont, CA 94539

Lyle V. Johnson,
WA7GXD
9991 East Morrill Way
Tucson, AZ 85749

Phillip R. Karn Jr, KA9Q
7431 Teasdale Ave
San Diego, CA 92122

Paul L. Rinaldo, W4RI
4559 Quality St
Fairfax, VA 22030

Rodney Stafford, KB6ZV
5155 Shadow Estates
San Jose, CA 95135

Jay Holladay, W6EJJ
PO Box 815

La Canada, CA 91012

Howard Mark, WØOZC
9032 Crimson Clover Way
Las Vegas, NV 89134

CHAPTER 4— REPEATER LINGO / NOVICE HINTS

This chapter covers a basic course in “repeater-speak” and explains many of the terms heard on your local repeater. The section on the Novice bands is very helpful as well. Read on and enjoy!

REPEATER LINGO:

Definitions of the words and phrases commonly used on repeaters:

Autopatch - A device that interfaces the repeater system with the telephone system to extend ham communications over the telephone communications network.

Breaker - A ham who interjects his call sign during a QSO in an attempt to get a chance to communicate over a repeater.

Channel - The pair of frequencies (input and output) a repeater operates on.

Closed Repeater - A repeater whose use is limited to certain individuals. These are completely legal under FCC rules.

Control Operator - An individual ham designated to “control” the repeater, as required by FCC regulations.

COR - Carrier-Operated-Relay, a device that, upon sensing a received signal, turns on the repeater’s transmitter to repeat the received signal.

Courtesy Tone - A short tone sounded after each repeater transmission to permit other stations to gain access to the repeater before the tone sounds.

Coverage - The geographical area in which the repeater may be used for communications.

CTCSS - Continuous Tone Coded Squelch System, a sub-audible tone system which operates the squelch (COR) of a repeater when the corresponding sub-audible tone is present on a transmitted signal. The squelch on a repeater which uses CTCSS will not activate if the improper CTCSS tone, or if no tone, is transmitted.

Crossband - Communications to another frequency band by means of a link interfaced with the repeater.

Desense - Degradation of receiver sensitivity caused by strong unwanted signals reaching the receiver front end.

Duplexer - A device that permits the use of one antenna for both transmitting and receiving with minimal degradation to either the incoming or outgoing signals.

Frequency Synthesis - A scheme of frequency generation in modern transceivers using digital techniques.

Full Quieting - Signal strength in excess of amount required to mask ambient noise.

Hand-Held - A portable FM transceiver that is small enough to use and carry in one hand.

Input - The frequency the repeater receiver is tuned to: The frequency that a repeater user transmits on.

Intermod - Interference caused by spurious signals generated by intermodulation distortion in a receiver front end or transmitter power amplifier stage.

Key-Up - Turning on a repeater by transmitting on its input frequency.

LiTZ - Long Tone Zero (LiTZ) Alerting system. Send DTMF zero (0) for at least three seconds to request emergency/urgent assistance.

Machine - The complete repeater system.

Mag-Mount - A mobile antenna with a magnetic base that permits quick installation and removal from the motor vehicle.

Offset - The spacing between a repeater's input and output.

Omnidirectional - An antenna system that radiates equally in all directions.

Output - The frequency the repeater transmits on; the frequency that a repeater user receives on.

Picket-Fencing - Rapid flutter on a mobile signal as it travels past an obstruction.

Polarization - The plane an antenna system operates in; most repeaters are vertically polarized.

Reverse Autopatch - A device that interfaces the repeater with the telephone system and permits users of the phone system to call the repeater and converse with on-the-air repeater users.

Reverse Split - A split-channel repeater operating in the opposite direction of the standard 30-kHz repeaters.

RPT/R - Abbreviation used after repeater call signs to indicate that the call sign is being used for repeater operation.

Simplex - Communication on one frequency, not via a repeater

Splinter Frequency - 2-meter repeater channel 15 kHz above or below the standard 30 kHz-spaced channel.

Split Sites - The use of two locations for repeater operation (the receiver is at one site and the transmitter at another), and the two are linked by telephone or radio.

Squelch Tail - The noise burst that follows the short, unmodulated carrier following each repeater transmission.

Time-Out-Timer - A device that limits the length of a single repeater transmission (usually 3 minutes).

Tone Pad - A device that generates the standard telephone system tones used for controlling various repeater functions.

USER'S GUIDE TO THE NOVICE BANDS

Before using any repeater, new users may wish to refer to chapter one for some additional guidelines on repeater operating practices.

New users of repeaters should be aware of their transmit frequency or offset. Transmitting on the wrong offset may interfere with other amateur operators or, more seriously, may be out of band and interfere with other radio services. If you have any questions regarding the operation of your equipment, your owners manual or more experienced operators should be able to assist you.

FM is only one of many modes available to Novices and Technicians. For further information on other modes of operation or license limitations, refer to the *FCC Rule Book*, one of the many helpful ARRL publications.

The 1.25-meter (222.0-225.0 MHz) band is fully available to Novice operators. The band plan for Novice use of the 23-CM band follows.

In the 1.25-meter band look to the following frequencies for FM voice and simplex activity:

A User's Guide to the 1.25-Meter and 23-CM Novice Bands

222.00 - 225.00 MHz (1.25 Meters)

The FCC made the entire 1.25-meter band available to Novice class operators. Repeaters are prohibited from a small subband (222.00 - 222.15) of this band. Novice class operators were not, however, authorized to be control operators or licensees of repeaters in the 1.25-meter band by this action.

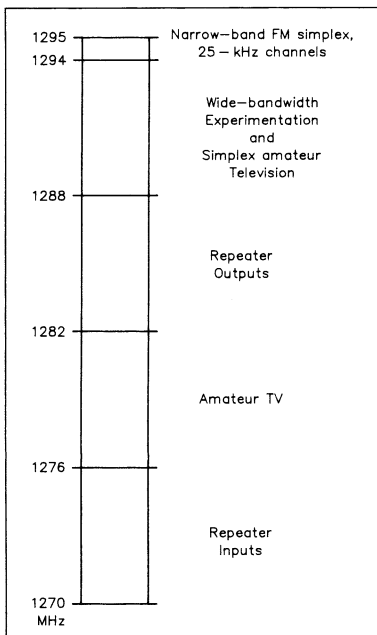
Here's where to look for simplex FM voice activity in the 1.25-meter Novice subband. Frequencies are in MHz:

223.42	223.56	223.68	223.80
223.44	223.58	223.70	223.82
223.46	223.60	223.72	223.84
223.48	223.62	223.74	223.86
223.50*	223.64	223.76	223.88
223.52	223.66	223.78	223.90
223.54			

*National Simplex Frequency

The Novice 23-cm band (1270-1295 MHz) contains many different types of use. The Novice will find that many repeaters listed in the "1240 MHz and Above" section of this publication are on frequencies available to them.

The following graphic illustrates the 1270-1295 MHz Novice band plan:



29.5-29.7 MHz

<i>Location</i>	<i>Output</i>	<i>Input</i>	<i>Call</i>	<i>Notes</i>	<i>Sponsor</i>
ALABAMA					
Dothan	29.680	-	WA4MZL	pl 100.0	WA4MZL
Foley	29.660	-	WB4GMQ	o	WB4GMQ
McCalla	29.680	-	AE4CP	ol	AE4CP
Mobile/ Spanish Fort	29.640	-	WB4TJO	trb	WB4TJO
Talladega	29.620	-	N8DNZ	o(ca)ett pl103.7	N8DNZ
Tuscaloosa	29.640	-	KX4I	cx	KX4I
ARKANSAS					
NORTHWEST					
Rogers	29.640	-	KA4AFE	o	KA4AFE
CALIFORNIA - NORTH					
NORTHERN CALIFORNIA					
Simplex FM	29.500				
Simplex FM	29.600			RemoteBase	
NORTH BAY					
Clear Lake	29.680	-	N0EDS	o156.7	N0EDS
SACRAMENTO VALLEY					
Auburn	29.620	-	N6JSL	o156.7	N6JSL
SOUTH BAY					
San Francisco	29.640	-	AB6CB	o156.7BI	AB6CB
San Jose	29.620	-	KD6AOG	o	KD6AOG
San Jose	29.660	-	N6RKS	o156.7	N6RKS
TAHOE SIERRA					
Lake Tahoe	29.680	-	WA6SUV	o156.7	WA6SUV
CALIFORNIA - SOUTH					
LA,OR,RIV,SBAR,SBER,SD,VE					
Santiago Pk	29.640	-	W6KRW	o 107.2	OC RACES
LA,OR,RIV,SBER					
Arcadia	29.660	-	WB6VRN	o 107.2	
Los Angeles	29.620	-	NI8H	o 107.2	BARC
LA,OR,RIV,SBER,VE					
Johnstone Pk	29.680	-	WB6IGH	o 107.2	
SO CAL					
SO CAL	29.500	29.500		o	
SO CAL	29.600	29.600		o	
COLORADO					
COLORADO SPRINGS					
Colorado Spr	29.680	-	KX0E	t(ca)	KX0E
DENVER					
Denver	29.620	-	W0TX	o	Denver RC

94 29.5-29.7 MHz

CONNECTICUT-IOWA

<i>Location</i>	<i>Output</i>	<i>Input</i>	<i>Call</i>	<i>Notes</i>	<i>Sponsor</i>
CONNECTICUT					
HARTFORD					
Bloomfield	29.680	-	KB1GA	t	KB1GA
NEW LONDON					
Montville	29.670	-	KA1DFI	o	
WILLIMANTIC					
Columbia	29.650	-	WA1CBY	o	
N Coventry	29.640	-	K1JCL	o(ca)el	K1JCL
FLORIDA					
CENTRAL					
Orlando	29.620	-	AI4U	3Ac	AI4U
EAST CENTRAL					
Cocoa	29.640	-	N4LEM	o	N4LEM
NORTH CENTRAL					
Ocala	29.680	-	KA2MBE	oel	KA2MBE
NORTHEAST					
Jacksonville	29.640	-	KK4ZE	o1A(ca) lez	MARC
SOUTH					
Miami	29.620	-	KM4ZT	o	KM4ZT
Miami	29.620	-	WA4ILQ	oe	WA4ILQ
Miami	29.640	-	WD4NLG	o	WD4NLG
Miami	29.680	-	KA4ZAY	o1Abil	KA4ZAY
SOUTHWEST					
Port Charlotte	29.620	-	WA3DUX	oazlr	PRRA
WEST CENTRAL					
St Petersburg	29.660	-	AJ1R	o1Al	AJ1R
Tampa	29.640	-	KC4HAZ	ol	KC4HAZ
Tampa	29.680	-	KF4ZC	o1ZI	KF4ZC
GEORGIA					
Albany	29.680	-	W4MM	ol	ALBANY ARC
Atl/Marietta	29.640	-	N4NEQ	olt118.8	BIG SHANTY
Dalton	29.680	-	N4BZJ	oal	7.135 RPTR
ILLINOIS					
CHICAGO					
Chicago	29.680	-	KD9FA	oal	ACLR
ROCKFORD					
Rockford	29.620	-	K9AMJ	oelr	K9AMJ
SOUTH					
New Burnside	29.630	-	WB9WIR	o	WB9WIR
ST LOUIS METRO EAST					
Godfrey	29.620	-	WV9M	o(ca)L	WV9M
Godfrey	29.660	-	WV9M	oael 103.5	WV9M
Mascoutah	29.680	-	AA9ME	ol	AA9ME
Troy	29.640	-	AA9MZ	ol	AA9MZ
IOWA					
DES MOINES					
Des Moines	28.250		K0HTF	BCN	K0HTF

<i>Location</i>	<i>Output</i>	<i>Input</i>	<i>Call</i>	<i>Notes</i>	<i>Sponsor</i>
SIOUX CITY					
Sioux City	29.620	-	K0AAR	o-179.9	SARA
KANSAS					
SOUTH CENTRAL					
Newton	29.640	-	KA0RCK	cc yrz	POWERLINK
LOUISIANA					
NEW ORLEANS					
Metairie	29.620	-	W5GAD	o(151.4)	JFRSN ARC
New Orleans	29.680	-	N5OMG	oexlRz	N5OMG
MARYLAND					
SOUTH					
Mechanicsville	29.620	448.300	N3AGB	ELR	SPARC
Mechanicsville	29.620	-	AA3AV	ELRT 141.3	SPARC
WASHINGTON AREA					
Silver Spring	29.660	-	N3AUU	ELT 141.3	+KD3R
Silver Spring	29.660	444.025	N3AUU	ELT 156.7	+KD3R
WESTERN					
Cumberland	29.620	144.990	KK3L	L	KK3L
Cumberland	29.620	-	KK3L	LT	KK3L
MASSACHUSETTS					
CENTRAL					
Bolton	29.620	-	W1OJ	131.8 eorlx	WorldNet
EAST					
Boston	29.680	-	WB0GUA	131.8	WB0GUA
NORTHEAST					
Haverhill	29.660	-	WA1HZK	131.8	WA1HZK
MICHIGAN					
Ann Arbor	29.640	-	WD8DPA	oal114.8	
Petersburg	29.620	-	KB8FB	o	
White Cloud	29.620	-	KB8IFE	o	
MINNESOTA					
DULUTH					
Duluth	29.680	-	KA0JZV	o l to 443.200	KA0JZV
MPLS-ST PAUL					
Cologne	29.620	-	KA0BFP	o	SCAN
White Bear Lk	29.660	-	K0LAV	o lk to 145.25	K0LAV
MISSISSIPPI					
Byhalia	29.680	-	N4DRL	oalRB	N4DRL
Poplarville	29.620	-	WA5WRE	o	WA5WRE

96 29.5-29.7 MHz**MONTANA-OHIO**

<i>Location</i>	<i>Output</i>	<i>Input</i>	<i>Call</i>	<i>Notes</i>	<i>Sponsor</i>
-----------------	---------------	--------------	-------------	--------------	----------------

MONTANA**SOUTH CENTRAL**

Bozeman	29.620	-	KB7KB	ol110.9	BARBS
Bozeman	29.660	-	AA7DG	ol	BARBS

NEBRASKA**OMAHA**

Omaha	29.640	-	WB0QQK	oelx 444.875	OMA COM
-------	--------	---	--------	-----------------	---------

NEW JERSEY**CUMBERLAND**

Millville	29.640	-	N2VV	ol	N2VV
-----------	--------	---	------	----	------

SOMERSET

Bridgewater	29.680	-	KD2RZ	PL 4Z	KD2RZ
-------------	--------	---	-------	-------	-------

NEW YORK - TSARC**CENTRAL SUFFOLK**

Setauket	29.000	146.340	K2TKE	erl (136.5	WrdMlvIHS 100.0)
----------	--------	---------	-------	---------------	---------------------

MANHATTAN

Manhattan	29.620	-	KQ2H	PL 4B	KQ2H
-----------	--------	---	------	-------	------

SUFFOLK

Setauket #	29.680	-	K2YBW	otaelp	K2YBW
------------	--------	---	-------	--------	-------

ULSTER

Ellenville	29.680	-	WB2BQW		WB2BQW
------------	--------	---	--------	--	--------

Woodstock	29.620	-	KQ2H	PL 2Z	KQ2H
-----------	--------	---	------	-------	------

WESTCHESTER

Tuckahoe	29.640	-	WA2MLG	ot	WA2MLG
----------	--------	---	--------	----	--------

NEW YORK - UNYREPCO**ROCHESTER**

Avon	29.620	-	WB2HYP	o	GRIDD
------	--------	---	--------	---	-------

Rochester	29.680	-	N2HJD	ol	RRRA
-----------	--------	---	-------	----	------

NEW YORK - WNYSORC**SOUTHERN TIER 127.3**

Maple Springs	29.620	-	N2ISQ		
---------------	--------	---	-------	--	--

NORTH CAROLINA

Bald Creek	29.660	-	N1BEC	o	NBFARS
------------	--------	---	-------	---	--------

Newport	29.660	-	K4GRW	o	
---------	--------	---	-------	---	--

Rocky Mount	29.660	-	N4JEH	o	N4JEH
-------------	--------	---	-------	---	-------

Thomasville	29.680	-	K4AZA	ol	
-------------	--------	---	-------	----	--

Wendell	29.620	-	WB4IUY	oel	WB4IUY
---------	--------	---	--------	-----	--------

Wilkesboro	29.620	-	KC4XE	ol	BLUE RIDGE
------------	--------	---	-------	----	------------

Wilson	29.640	-	WD4IDA	o	
--------	--------	---	--------	---	--

OHIO**LUCAS**

Toledo	29.680	-	W8HHF	o	TMRA
--------	--------	---	-------	---	------

MEDINA

Wadsworth	29.640	-	K8LK	o	K8LK
-----------	--------	---	------	---	------

OHIO-VIRGINIA

Location	Output	Input	Call	Notes	Sponsor
OHIO					
VARREN Mason	29.620	-	KD8C	ot	FARA
OKLAHOMA					
TULSA					
Tulsa	29.640	-	WB5VXK	o	WB5VXK
PENNSYLVANIA					
NORTHWEST					
Meadeville	29.640	-	W3MIE	o	CrwfrdARS
PITTSBURGH					
Apollo	29.680	-	KR3P	oaelrzx 141.3	SARA
Irwin	29.620	-	K3CFY	oe	K3CFY
SOUTHWEST					
Indiana	29.660	-	W3BMD	o	ICARC
PENNSYLVANIA - TPARC					
YORK					
York	29.680	-	W3HZU	I 136.5	KEYSTONE
PUERTO RICO					
EAST					
Aguas Buenas	29.620	-	KP4IA	(I)	
NORTH					
Catano	29.680	-	NP4VG	(I)	
RHODE ISLAND					
Greenwich/West	29.680	-	WG1A	131.8	WY1M
SOUTH CAROLINA					
Rky Rdg/Walla	29.600	-	KA4ABW	oRB	
TENNESSEE					
Greeneville	29.640	-	WB4NKM	o	WB4NKM
Jackson	29.640	-	NQ4W	o	JACKSON
Memphis	29.620	-	W4ZJM	oelt0#	W4ZJM
Union City	29.660	-	WA4YGM	o	RARC
TEXAS					
Dallas	29.660	-	WB5EPI	o192.8	
Edinburg	29.680	-	WB5TTS	o114.8	
UTAH					
WASATCH FRONT					
Salt Lake	29.680	-	WB6CDN	o pl-162.2	
VIRGINIA					
Bluefield/One	29.680	-	WZ8E	oRBI	ARA-SOUTH
Newport News	29.600	29.600	WB4CTF	oRB	NEWPORT
WASHINGTON AREA					
Sterling Park	29.680	-	KD4DN	LT146.2	KD4DN

98 29.5-29.7 MHz**WASHINGTON-AUSTRALIA**

<i>Location</i>	<i>Output</i>	<i>Input</i>	<i>Call</i>	<i>Notes</i>	<i>Sponsor</i>
WASHINGTON					
WASHINGTON - NORTHWEST					
Mt Constitution	29.680	-	W7UMH	o pl t e l	110.9
WASHINGTON - SOUTHWEST					
Longview	29.660	-	N7JYW	pl e	MONTICELLO 114.8
WEST VIRGINIA					
Beckley	29.620	-	KA8OTX	o	ARA NORTH
Charleston	29.640	-	WB8CQV	ol	WB8CQV
WISCONSIN					
SOUTHEAST					
Milwaukee	29.620	-	WB9ZRB	o pl127.3	IND RP SY
Milwaukee	29.680	-	N9BBG	o pl127.3	W.E.R.A.
Sturtevant	29.640	-	WA9ZY0	o	WA9ZY0
WYOMING					
NORTHWEST					
Cody	29.680	-	KC7NP	(ca)	KC7NP
NORTHWEST TERRITORIES					
YELLOWKNIFE					
Yellowknife	29.660	-	VE8NWT	oolez	VE8DP
ONTARIO - SLVRC					
NATIONAL CAPITOL REGION					
Dunrobin	29.620	-	Pending	el 136.5	
Ottawa	29.500	29.500	VE3IMT	l	
ONTARIO - WNYSORC					
CENTRAL 156.7					
Pefferlaw #	29.700	-	VE3PTX	o e (ca)	
METRO TORONTO 103.5					
Agincourt	29.640	-	VE3WOO	o	
Uxbridge	29.620	-	VE3TFM	o (ca) e z	Link2
QUEBEC - VE6AFO					
MONTREAL					
Joliette	29.660	-	VE2RGC	p PL	CRAL 127.3
AUSTRALIA					
ADELAIDE					
Elizabeth	29.620	-	VK5RLZ	o	SEL
MELBOURNE					
Mt Dandenong	29.640	-	VK3RHF	o	VTF
NW BRISBANE					
Camp Mountain	29.660	-	VK4RCC	o	QCG
WOLLONGONG					
Knights Hill	29.620	-	VK2RUW	o	NIL

51-54 MHz

<i>Location</i>	<i>Output</i>	<i>Input</i>	<i>Call</i>	<i>Notes</i>	<i>Sponsor</i>
ALABAMA					
Bessemer	53.150	52.150	N4AHN	oxalzex	KB4CII
Birmingham	53.250	52.250	K4ANU	o	P&P RA
Cherokee	53.190	52.190	K4YVV	oe	K4YVV
Corner	53.110	52.110	N4UKE	pl-3B ole	N4UKE
Decatur	53.370	52.370	WA4OUE	o	WA4OUE
Foley	53.030	52.030	WB4GMQ	o	WB4GMQ
Huntsville	53.210	52.210	N4UPE	olwx	N4UPE
Lineville	53.070	52.070	WB4VBA	o	WB4VBA
Midfield	53.690	52.690	KD4EM	o	KD4EM
Moulton	53.170	52.170	N4GKE	oerwxi	BARC
Mulga	53.090	52.090	KD4QIF	oelx	KD4QIF
Opelika	53.010	52.010	WB8RDY	o	WB8RDY
Pelham	53.750	52.750	N4PHP	oWx	+KR4UD
Talladega	53.670	52.670	N8DNZ	oaep	N8DNZ
Tuscaloosa	53.410	52.410	KX4I	o t67.0	KR4ET
Uriah	53.130	52.130	N4YYX	oa	N4YYX
Warrior	53.010	52.010	N4CCQ	o	N4CCQ
ARIZONA					
CENTRAL AZ					
Pinal Peak	53.010	52.010	WB7QGJ	o 136.5	
White Tanks	53.030	52.030	WA7SKJ		
EAST CENTRAL AZ					
Greens Peak	53.410	52.410	N9CZV	o e a	
NORTH CENTRAL AZ					
	52.560	52.060	N7NGM	o 100.0	
Mingus Mtn/ KUSK TV	53.850	52.850	WB7CJG		
Naahte/Mingus	53.960	52.960	W1OQ	c	
PHX METRO					
A.S.U.	53.760	52.760	K7IHZ	o	
Phoenix	53.610	52.610	N7TWE	o	
Tempe	53.210	52.210	AA7WD	o	MOTOROLA
SOUTHEAST AZ					
Mt Bigelow	53.720	52.720	WB7CGC	o e	
TUCSON METRO					
Tucson	53.510	52.510	N7TUL	o	
Tucson	53.550	52.550	N7TVP	o	
W7LHG Rptr Site	53.150	52.150	W7LHG	o 107.2	CRC
WEST CENTRAL AZ					
Chino Valley	50.068	50.068	N3EFG	bcn	
ARKANSAS					
CENTRAL					
Hot Springs	53.250	52.250	KC5QY	o	KC5QY
Little Rock	53.310	52.310	N5NQW	o	N5NWQ
Mt Ida	52.910	51.210	KA5WPC	oe	KA5WPC

100 51-54 MHz**CALIFORNIA**

<i>Location</i>	<i>Output</i>	<i>Input</i>	<i>Call</i>	<i>Notes</i>	<i>Sponsor</i>
Russellville	51.310	53.010	N5XWX	o	N5XWX
NORTH CENTRAL					
Clinton	53.070	51.370	N5YYU	ottaez	N5YYU
NORTHEAST					
Jonesboro	53.125	52.125	WA5OOE	o	WA5OOE
NORTHWEST					
Fayetteville	52.770	53.770	KA5TGN	o	KA5TGN
Rogers	53.470	52.470	KA4AFE	o	KA4AFE

CALIFORNIA - NORTH

Digital	51.120				
Digital	51.620				
Simplex FM	51.500				
Simplex FM	51.520				
Simplex FM	51.540				
Simplex FM	51.560				
Simplex FM	51.580				
Simplex FM	51.600				
Simplex FM	52.020				
Simplex FM	52.040				
Simplex FM	52.525				
Simplex FM	52.540				
Simplex FM	53.000				
Simplex FM	53.020				
Simplex FM	53.520				
Simplex FM	53.900				
EAST BAY					
Berkeley	51.820	51.320	WM6R	o100.0	WM6R
Concord	52.940	52.440	WB6YWL	o114.8	WB6YWL
NORTH BAY					
Clear Lake	51.960	51.460	N0EDS	o167.9	N0EDS
Napa	52.740	52.240	N6TKW	o114.8	N6TKW
Santa Rosa	51.800	51.300	KM6XU	o114.8	KM6XU
NORTH COAST					
Laytonville	52.640	53.240	K7WWA	o114.8	K7WWA
Willits	51.700	51.200	WD6FGX	o114.8	LLV RC
Willits	51.740	51.740	K7WWA	o114.8	K7WWA
NORTHEAST					
Chester	52.780	52.280	N6TZG	o123.0	N6TZG
Shingletown	52.660	52.160	WA6PEO	o100.0	WA6PEO
SACRAMENTO VALLEY					
Auburn	52.600	52.100	WB6OHV	o156.7	PARK
Elverta	51.980	51.480	N6MAI	o114.8	N6MAI
Fairfield	52.620	53.120	W6MTF	o114.8	W6MTF
Fairfield	52.860	52.360	N6NMZ	o136.5	N6NMZ
Forest Hill	52.700	52.200	WB6BPO	o131.8	Placer S&R
Grass Valley	52.760	52.260	WA6ZNM	o192.8	WA6ZNM
Magalia	51.940	51.440	KC6USM	o110.9	KC6USM
Pollock Pines	52.980	52.480	WB6DAX	o131.8	WB6DAX
Sacramento	52.960	52.360	WB6VHK	ol	Berreyessa
SAN JOAQUIN VALLEY					
Bakersfield	52.560	52.060	N6BKL	o82.5	N6BKL
Clovis	51.800	51.300	N6VYT	o141.3	CARP
Fresno	52.820	52.320	WD6BNO	o82.5	WD6BNO

CALIFORNIA

Location	Output	Input	Call	Notes	Sponsor
Modesto	52.900	52.400	KB6SJT	o114.8	KB6SJT
Shirley Peak	51.980	51.480	KB6ZBI	o82.5	KB6ZBI
SOUTH BAY					
Palo Alto	52.680	53.280	KD6ZL	o136.5	KD6ZL
San Jose	52.580	52.080	WA6BOY	o114.8	WA6BOY
San Jose	52.800	52.300	N6OHI	o	N6OHI
San Mateo	52.640	52.140	WA6FUL	o136.5	WA6FUL
Santa Clara	52.660	52.160	KD6AOG	o127.3	KD6AOG
TAHOE SIERRA					
Lake Tahoe	51.720	51.220	KB7FQR	o97.4	KB7FQR
Slide Mtn	52.840	52.340	WA6MNM	o123.0	WA6MNM

CALIFORNIA - SOUTH

A					
SO CAL	51.020		DX		
SO CAL	51.040		DX		
SO CAL	51.060		DX		
SO CAL	51.080		DX		
SO CAL	51.100		DX		
SO CAL	51.500		SIMPLEX	o	
SO CAL	51.520		SIMPLEX	o	
SO CAL	51.540		SIMPLEX	o	
SO CAL	51.560		SIMPLEX	o	
SO CAL	51.580		SIMPLEX	o	
SO CAL	51.600		SIMPLEX	o	
SO CAL	51.620	51.120	DIGITAL	rptr	
SO CAL	51.640	51.140	DIGITAL	rptr	
SO CAL	51.660	51.160	DIGITAL	rptr	
SO CAL	51.680	51.180	DIGITAL	rptr	
SO CAL	52.020		SIMPLEX	o	
SO CAL	52.040		SIMPLEX	o	
SO CAL	52.525		SIMPLEX	o	
SO CAL	52.540		SIMPLEX	o	
SO CAL	52.700	52.200	TEST PAIR	o	
SO CAL	53.000		SIMPLEX	rem base	
SO CAL	53.020		SIMPLEX	o	
SO CAL	53.100		RC	o	
SO CAL	53.200		RC	o	
SO CAL	53.300		RC	o	
SO CAL	53.400		RC	o	
SO CAL	53.500		RC	o	
SO CAL	53.520		SIMPLEX	o	
SO CAL	53.600		RC	o	
SO CAL	53.700		RC	o	
SO CAL	53.800		RC	o	
SO CAL	53.900		SIMPLEX	o	
IMP,LA,OR,RIV,SBER,SD					
Cuyamaca Peak	52.600		WA6ZZL	o 107.2	SD RACES
KE,LA,OR,RIV,SBAR,SBER,SD,VE					
COVERS AREA	52.940	52.440	W6	c	
Frazier Peak	52.560	52.160	N6BKL	o	
Mt Lukens	52.740	52.240	N6ENL	o 127.3	
Mt Wilson	52.500	52.000	WA6ZOI	o	LARA
Mt Wilson	52.840	52.340	WB6ARQ	o 71.9	

**102 51-54 MHz
CALIFORNIA-COLORADO**

<i>Location</i>	<i>Output</i>	<i>Input</i>	<i>Call</i>	<i>Notes</i>	<i>Sponsor</i>
Oat Mtn	51.800	51.300	N6TCO	o 82.5	
KE,LA,SBER					
Palmdale #	52.660	52.160	WA6YVL	o	
LA,OR,RIV,SBAR,SBER,SD					
COVERS AREA	52.720	52.220	W6	c	
COVERS AREA	52.760	52.260	W6	c	
COVERS AREA	52.800	52.300	W6	c	
COVERS AREA	52.960	52.460	W6	c	
LA,OR,RIV,SBAR,SBER,SD,VE					
Catalina Isl	51.700	51.200	WA6PMX	o	
LA,OR,RIV,SBER					
COVERS AREA	51.720	51.220	W6	c	
Arcadia	51.860	51.360	W6VIO	o 103.5	
Baldwin Hills	51.920	51.420	WA6MDJ	o	BARC
Chino Hills	51.780	51.280	WA6AJP	o	
Westchester	51.880	51.380	KI6TM	o	LyolaMt
LA,OR,RIV,SBER,SD					
Fullerton	51.740	51.240	N6ME	ole	WARA
Fullerton	52.900	52.400	KB6MIP	o 82.5	
Huntington Bch	52.640	52.140	KB6CJZ	o 173.8	
Rim Forest	52.980	52.480	KB6GVT	o 103.5	N6KZB
Santa Rosa Mtn	52.780	52.280	KA6KTA	o 107.2	
Santiago Pk	52.620	52.120	W6KRW	o 103.5	OC RACES
Sky Forest	51.760	51.260	WA6BFH	o	
LA,OR,RIV,SBER,SD,SBAR,VE					
Topanga Peak	52.580	52.080	K0JPK	o	COLA
LA,OR,RIV,SBER,SD,VE					
COVERS AREA	52.820	52.320	W6	c	
LA,SBAR,SD,VE					
Santa Barbara	52.920	52.420	KA6SOX	o 88.5	SMUG
LA,SBAR,VE					
Camarillo	51.840	51.340	WB6ZCO	o 82.5	
Rasnow Peak	51.940	51.440	WB6RHQ	o 82.5	
Red Mtn	52.980	52.480	WB6IBD	o	SMRA
RIV,SBER					
Green Valley Lk	52.880	52.380	AA6PX	o	
Indio	51.840	51.340	KA6GBJ	o	
SBAR,VE					
COVERS AREA	52.880	52.380	WA6VPL	o 82.5	
Lompoc	51.860	51.360	WB6BGK	o	
SD					
Potrero	52.660	52.160	N6SXH	o	
COLORADO					
STATEWIDE					
Statewide	53.070	52.070		tSNP	
DENVER					
Denver	53.050	52.050	WD0FVV	ot107.2	CoRptAssn
Denver	53.090	52.090	W0TX	o	Denver RC
Denver	53.110	51.410	N0PY Y	ot103.5	COCarphon
GRAND JUNCTION					
Clifton	53.110	51.410	W0BZU	o	GRO
PUEBLO					
Pueblo	53.030	52.030	WA0VTO	o	WA0VTO

51-54 MHz 103
CONNECTICUT-GEORGIA

<i>Location</i>	<i>Output</i>	<i>Input</i>	<i>Call</i>	<i>Notes</i>	<i>Sponsor</i>
CONNECTICUT					
HARTFORD					
Bristol	53.010	52.010	WA1LMV	ol	WA1LMV
East Hartford	53.190	52.190	KA1JVC	ol PL 162.2 HZ	KA1JVC
Hartford	53.050	52.050	WA1IXU	o	WA1IXU
Rocky Hill	53.390	52.390	KJ1Q		KJ1Q
DISTRICT OF COLUMBIA					
Washington	53.310	52.310	N4QFW	ACT	N4QFW EOT
FLORIDA					
CENTRAL					
Orlando	53.030	52.030	WD8KNI	oael	KD4JL
EAST CENTRAL					
Cocoa	53.070	52.070	WB4OEZ	2Br	WB4OEZ
NORTH CENTRAL					
Fanning Springs	53.170	52.170	KB8BSO	o1Blx	KB8BSO
Penney Farms	53.210	52.210	N4KOX	oeR	N4KOX
NORTHEAST					
Jacksonville	53.030	52.030	KK4ZE	o1A (ca)lez	KK4ZE
St Augustine	53.250	52.250	KF4MX	oer	KF4MX
NORTHWEST					
Panama City	53.050	52.050	AC4QB	ow	AC4QB
SOUTH					
Fort Lauderdale	53.730	52.730	WB4MWW	oelr	WB4MWW
Homestead	53.350	52.350	WT4X	ol	WT4X
Miami	51.620	51.120	KD4BBM	o1A(ca)lr	KD4BBM
Miami	53.030	52.030	KA4ZAY	oel	KA4ZAY
Parrish	51.980	51.480	WA2HCV	o2Blex	+FARS
Riviera Beach	53.210	52.210	N4SDW	t(ca)e	N4SDW
West Palm Beach	53.010	52.010	WB9HDL	o	Murphy
SOUTHWEST					
Naples	53.010	52.010	WB2WPA	o(ca)elrz	CCEM
WEST CENTRAL					
Holiday	53.010	52.010	WB8ONY	o2Bel	FARS
Holiday	53.030	52.030	WB8ONY	o2Belx	FARS
Largo	51.740	51.240	KA9RIX	o(ca)elr	KA9RIX
Largo	51.840	51.340	AJ1R	o1A(ca)lz	AJ1R
New Port Richey	51.960	51.460	KD4BUX	o2Ble	FARS
Seffner/Tampa	51.720	51.220	KC4HAZ	oix	KC4HAZ
St Petersburg	51.680	51.180	KA9RIX	o	KA9RIX
Tampa	51.640	51.140	KB4ABE	o7Ael	+AB4YI
GEORGIA					
Atl/Marietta	53.090	52.090	KD4DKW	olt118.8	BIG SHANTY
Augusta	53.030	52.030	K4EDU	o	
Biskey Mtn	53.050	52.050	KC4JNN	oaezIRB	NGAA
Cartersville	53.070	52.070	WB4AEG	o(ca)RB	WB4AEG
Cleveland	53.170	52.170	N4RBT	o	GATEWAY
Conyers	51.550	52.550	WB4JEH	oelt151.4	
Conyers	53.550	52.550	WB4JEH	olt151.4	
Crawford	53.330	52.330	KD4FVI	ozt88.5	QRV ELECTR

**104 51-54 MHz
GEORGIA-INDIANA**

<i>Location</i>	<i>Output</i>	<i>Input</i>	<i>Call</i>	<i>Notes</i>	<i>Sponsor</i>
Dalton	53.130	52.130	N4BZJ	o	
Douglasville	53.470	52.470	N4UOX	ot	N4UOX
High House Mtn	53.450	52.450	W4VWH	o	
Juliette	53.430	52.430	KC4ZIZ	oe	KC4ZIZ
Pine Log Mtn	53.050	52.050	WB4UPC	ol	NEIL
STONE					
Pine Log Mtn	53.290	52.290	KE4PN	ol	PINE LOG
Valdosta	53.890	52.890	KB0Y	ot141.3	SGRA
Watkinsville	53.570	52.570	KD4AOZ	o	KD4AOZ

HAWAII

HAWAII					
Keeau	50.061		KH6HME	BCN	KH6HME
OAHU					
Central Oahu	50.064		KH6HI	BCN	KH6HI

IDAHO

NEWPORT					
Hoodo Mtn	53.090	51.390	WA7UOJ	I 53.290	K7LVB
SOUTHWEST					
Boise	52.620	52.120	WA9WSJ	c	WA9WSJ
Boise	52.760	52.160	WA7MXN	c	WA7MXN
WEST CENTRAL					
McCall	52.460	53.960	N7TYQ	o	N7TYQ

ILLINOIS

CHICAGO					
Chicago	52.825	52.225	KD9FA	oal	ACLR
NORTHEAST					
Brookfield	52.890	51.190	N9IJA	oA	SIXMAR
Crystal Lake	52.910	51.910	WB9QQI	oe114.8	BUCKFAR
Crystal Lake	53.170	51.470	WB9IMR	o107.2	CEEARS
Palatine	53.050	51.350	WA2YDV	o	+WB9QZB
Palatine	53.250	51.550	N9GUN	o	N9GUN
Schaumburg	52.950	51.950	N9KNS	oe114.8	MOTOROLA
PEORIA					
Peoria	53.990	52.290	W9UVI	o(ca) lrz103.5	PAARC
ROCKFORD					
Rockford	53.010	52.010	K9AMJ	oelr	K9AMJ

INDIANA

INDIANA					
Angola	52.680	52.920	WB9FHD		WB9FHD
Auburn	52.600	52.840	WB9VDK		WB9VDK
Danville	53.450	52.450	N9XDW	CSQ	N9XDW
Evansville	53.575	52.575	WB9WDH		WB9WDH
Franklin	53.150	52.150	KA9ZPA		ASBDG
Indianapolis	52.560	53.160	WB9IHS		WB9IHS
Indianapolis	52.840	52.600	WB9QLU		WB9QLU
Indianapolis	53.010	52.010	K9TNW		SMARTS
Indianapolis	53.050	52.050	KA9GIX		KA9GIX
Kokomo	53.210	52.210	N9LLO	CSQ	N9LLO
Noblesville	53.110	52.110	K9YDO		ICE
North Webster	53.890	52.890	KF9MP	t 131.8	KF9MP

51-54 MHz 105
INDIANA-MARYLAND

<i>Location</i>	<i>Output</i>	<i>Input</i>	<i>Call</i>	<i>Notes</i>	<i>Sponsor</i>
Rolling Prairie Terre Haute	53.350 53.525	52.350 52.525	N9LWD W9EQD	oel	N9LWD THRC
IOWA					
CENTRAL					
Sheldahl	53.090	51.390	N0QFK	oelxWx	N0QFK
DES MOINES					
Des Moines	50.070		K0HTF	BCN	K0HTF
Des Moines	53.010	52.010	K0HTF	o	K0HTF
Grimes	53.250	51.550	N0INX	oex	WSTSD COM
KANSAS					
NORTHEAST					
Kansas City	53.850	52.150	WB0SNQ	o	WB0SNQ
Osage City	52.950	51.250	KD5WY	o	ECRG
Shawnee	53.550	52.550	N0EUH	cy	BYRG
Shawnee Mission	53.070	51.370	KB0LRB	oa	SPARC
Topeka	52.910	51.210	WV0S	ocyz	NE KS ARC
KENTUCKY					
Ashland	53.010	52.010	WA4IBB	o	ELHASA SHR
Highland Heig	53.330	52.330	AD4CC	oaeRB	NKU/AD4C
Louisville	52.025	53.025	WB4LBR	oe	
Stanton	53.810	52.810	WD4KNE	o(ca)	WD4KNE
LOUISIANA					
HAMMOND-SLIDELL					
Hammond	53.090	52.090	W5NJJ	o	NLAKE ARC+
LaComb	53.130	52.130	W5VAS	oe	TRI-PAR
MONROE					
West Monroe	53.030	52.030	AB5LG	o(ca)exl	NE LA 6M
NEW ORLEANS					
New Orleans	53.210	52.210	N5OMG	o(ca) exlRz	N5OMG
MAINE					
LEWISTON					
Streaked Mtn	53.570	52.570	WA1KAH	o 136.5	+FARTS
PORTLAND					
Bowdoin	53.370	52.370	WA1OJB	o	WA1OJB
MARYLAND					
BALTIMORE					
Randallstown	53.150	52.150	N3GXH	L	N3GXH
CENTRAL DELMARVA					
Salisbury	53.070	52.070	K3SVA	T156.7	PROS
NORTH CENTRAL					
Manchester	53.190	52.190	N3KZS		N3KZS
Westminster	53.090	52.090	K3PZN		CCARC
NORTHEAST					
Colora	53.050	52.050	K3UAV	RT107.2	FORCE
Rising Sun	53.950	52.950	AA3MH		+N3ONK
SOUTH					
Lexington Park	53.030	52.030	WA3UMY	L	WA3UMY

106 51-54 MHz
MARYLAND-MICHIGAN

<i>Location</i>	<i>Output</i>	<i>Input</i>	<i>Call</i>	<i>Notes</i>	<i>Sponsor</i>
Waldorf	53.330	52.330	N4QFW	ACET	N4QFW EOT
WASHINGTON AREA					
Greenbelt	53.170	52.170	KA3BTD		+KA3PQS
Wheaton	53.250	52.250	N3AGB	L	MCNRC
WEST CENTRAL					
Frederick	53.750	52.750	N3IGM		N3IGM

MASSACHUSETTS

BOSTON					
Boston	53.870	52.870	WB1FVK	o	WB1FVK
CENTRAL					
Fitchburg	53.830	52.830	KA1SRD	o	KA1SRD
Jefferson	53.370	52.370	KA1NAH	o	KA1NAH
Mt Wachusett	53.310	52.310	N1CIS	oeIDS 71.9	MEMA
Oakham	53.670	52.670	KA1OXQ	o	KA1OXQ
Pepperell	53.110	52.110	WA1VVH	ol	435 ARA
METRO WEST					
Holliston	53.250	52.250	KD1BC	o	KD1BC
Marlborough	53.470	52.470	KA1TIH	ol	AARC
Maynard	53.610	52.610	W1OJ	erlx 71.9	WorldNet
Sudbury	53.270	52.270	WA1NVC	oel 71.9	WARA
NORTHEAST					
Billerica	53.070	52.070	W1DC	oDS 71.9	1200 RC
Danvers	52.420	53.640	WA1HZK	ol 173.8	WA1HZK
Danvers	52.420	52.040	WA1HZK	ol 71.9	WA1HZK
NORTHWEST					
Ahherst #	53.350	52.350	KD1XP	o XA	KD1XP
Mt Greylock	53.230	52.230	K1FFK	oDS 71.9	NOBARC
SOUTHEAST					
Abington	53.170	52.170	KA1HNNH	o	KA1HNNH
Plymouth	53.790	52.790	KA1RTD	ol 71.9	MARC
SPRINGFIELD					
Westfield	53.570	52.570	WA1NIC	o	WA1NIC

MICHIGAN

Ada	52.880	52.380	NS8V	o	
Cedar Springs	52.720	52.220	NW8J	o 136.5 pl	
Eureka	52.840	52.340	WB8ZYZ	o	
Imlay City	52.560	52.060	N8OVL	oar	
Mason	51.700	51.200	WB8RJY	o	
Petersburg	52.780	52.280	WB8ZIJ	o	
Richmond	51.960	51.460	N8YTT	o	
Rockford	52.600	52.100	K8KWD	o	
Traverse City	52.900	52.400	KF8KK	o	
DETROIT					
Lincoln Park	52.820	52.320	WA6HBT	oa	
Romeo	51.740	51.240	N8MCD	o100.0	N8MCD
JACKSON					
Norvell	51.900	51.400	KB8VLU	o	
LOWER MICHIGAN					
Burton	51.760	51.260	N8NER	oe	+N8NER
PAWPAW					
Mattawan	51.720	51.220	K8TIW	o	SMART

51-54 MHz 107
MICHIGAN-NEVADA

<i>Location</i>	<i>Output</i>	<i>Input</i>	<i>Call</i>	<i>Notes</i>	<i>Sponsor</i>
SOUTHWEST					
Decatur	52.940	52.440	KF8ZF	ot 94.8	BASR
TRAVERSE CITY					
Fife Lake	51.980	51.480	W8SGR	o	W8SGR
MINNESOTA					
DULUTH					
Duluth	53.130	52.130	KBØLBS	o lk to 449.975	KBØLBS
EAST CENTRAL					
North Branch	53.070	52.070	WBØOND	o e lk to 146.985	SARCASM
North Branch	53.210	52.210	NØKVL	o lk to 442.950	NØKVL
MPLS-ST PAUL					
Chaska	53.030	52.030	NØQNY	o	SMARTS
Cologne	53.330	52.330	KAØBFP	o	SCAN
Little Canada	53.490	52.490	NØNFO	o lk 146.925	RAMCO 107.2
St Paul	53.470	52.470	KAØJLB	o lk to 2m	MAGIC
White Bear Lk	53.250	52.250	WDØHWT	o lk to 146.85	MARA
MISSISSIPPI					
Byhalia	53.270	52.270	N4DRL	oIRBt	N4DRL
Ellisville	53.010	52.010	N5EKR	o	
MISSOURI					
CENTRAL					
Eldon	53.050	52.050	NØGYE	o	
New Bloomfld	53.870	52.170	NØXIY	o	
EAST CENTRAL					
Washington	52.810	51.110	KØMUQ		
KANSAS CITY					
Kansas City	52.810	51.110	NØIGD	o(ca)el	NØIGD
Kansas City	53.290	51.590	NØFUN	o	KC6METER
Kansas City	53.330	52.330	WVØT	o	SEIDKR
SOUTH CENTRAL					
St James	53.090	51.390	NØOXR	oa	
SOUTHWEST					
Hollister	53.030	52.030	WA9SSO	ol	TIARC
ST LOUIS					
St Louis	52.850	51.150	KJØA	o(ca)l	KJØA
NEBRASKA					
KEARNEY					
Kearney	53.290	51.590	KFØJW	o	KFØJW
LINCOLN					
Lincoln	53.950	52.250	KAØWUX	oel 444.675	KAØWUX
NEVADA					
SOUTHERN					
Lo Potosi Mtn	53.010	52.010	WB6TNP	o	TRISTATE

108 51-54 MHz**NEVADA-NEW JERSEY**

<i>Location</i>	<i>Output</i>	<i>Input</i>	<i>Call</i>	<i>Notes</i>	<i>Sponsor</i>
WEST CENTRAL					
Reno	52.840	52.340	WA6MNM	o123.0	WA6MNM
Wadsworth	52.580	52.080	N7RH	o114.8	WADG

NEW HAMPSHIRE

CONCORD					
Concord	53.590	52.590	KA1OKQ	o 71.9	WorldNet
Deerfield	53.040	53.640	WA1HZK	ol 173.8	WA1HZK
Deerfield	53.040	52.040	WA1HZK	ol 71.9	WA1HZK
SOUTH					
Manchester	53.210	52.210	W1KGZ	t	NHFMA

NEW JERSEY

BERGEN					
Cliffside Park	53.770	52.770	KA2AYR	o (ca) PL 4Z	KA2AYR
Hackensack	53.350	52.350	WB2ZNP	o (ca) PL 4Z	WB2ZNP
Haledon	53.630	52.630	WA2OFI	o	WA2OFI
Paramus	53.490	52.470	W2GEZ	ol (ca) PL 4Z	WB2MAZ
EAST CENTRAL					
Jackson	53.430	52.430	WB2HAE	o	WB2HAE
HUDSON					
Bayonne	53.090	52.090	N2EHN	ol	N2EHN
MIDDLESEX					
Monroe Twp	53.710	52.710	KA2CAF	ol PL	KQ2H
Piscataway	53.250	52.250	N2PLR	PL 4Z	N2PLR
MONMOUTH					
Holmdel	53.470	52.470	W2GEZ	ol (ca) PL 4Z	WB2MAZ
Millstone	53.210	52.210	KD2I	ol PL 131.8 HZ	SPARS
MORRIS					
Mt Freedom	53.150	52.150	KE2RY	o PL 4Z	Morris OEM
Rockaway	53.010	52.010	WA2SLR	o (ca) PL 4Z	WA2SLR
OCEAN					
Beachwood	53.450	52.450	KB2ISY	o	WorldLink
PASSAIC					
Little Falls	53.690	52.690	N2DSY	ol PL 4Z	N2DSY
West Patterson	53.030	52.030	N2EYK	PL 4Z	N2EYK
SUSSEX					
Hopatcong	53.390	52.390	WR2M	c	STORM
Montague	53.210	52.210	KB2BNU	ol PL 131.8 HZ	SPARS
Netcong	53.510	52.210	N2EWV	ol PL 131.8 HZ	SPARS
Pahaquarry	53.870	52.870	KA2EIA	oerl	CIS

NEW JERSEY - TPARC

CAMDEN					
Waterford Works	52.600	52.840	KA2PFL	l t e	KA2PFL
MONMOUTH					
Cream Ridge	53.450	52.450	WB2JCW	131.8	CRMRG

<i>Location</i>	<i>Output</i>	<i>Input</i>	<i>Call</i>	<i>Notes</i>	<i>Sponsor</i>
NEW YORK - SLVRC					
ST LAWRENCE/FRANKLIN CTY NY					
Malone	53.150	52.150	WB2RYB		
NEW YORK - TSARC					
CENTRAL SUFFOLK					
Setauket	52.940	146.340	K2TKE	erl(136.5)	WrdMlvHS 100.0
MANHATTAN					
Manhattan	53.550	52.550	WB2VTN	oerl	
Manhattan	53.730	52.730	AG2S	PL 4Z	KQ2H
ORANGE					
Blooming Grove	53.190	52.190	WB2BQW	ol	WB2BQW
Harriman	53.170	52.170	WA2LVY	ol PL 4Z	WA2LVY
STATEN ISLAND					
Staten Island	53.130	52.130	KA2YBF	ol	KA2YBF
SUFFOLK					
Melville	53.110	52.110	WB2CIK	ol	WB2CIK
Setauket	53.680	52.680	K2YBW	oe	K2YBW
Setauket	53.680	52.525	K2YBW	oe	K2YBW
Smithtown	53.710	52.710	KA2CAF	ol PL 4Z	KA2CAF
Yaphank	53.790	52.790	KA2RGI	PL 5A	KA2RGI
ULSTER					
Woodstock	53.330	52.330	KA1JVC	o (ca) PL	WARC 162.2 HZ
NEW YORK - UNYREPCO					
ALBANY/SCHENECTADY					
Albany	53.410	52.410	WA2GBO	oew	
Grafton	53.630	52.630	K2CBA	o	GURU
Grafton	53.810	52.810	K2RBR	oe	
AUBURN					
Auburn	53.050	52.050	K2INH	o	
BINGHAMTON					
Vestal	53.450	52.450	KA2OZG	o	
ELMIRA/CORNING					
Elmira	52.530	222.380	N2DVH	ol	
ROCHESTER					
Rochester	53.330	52.330	N2HJD	ol	RRRA
Rochester	53.430	52.430	KA2OMN	o	
Rochester	53.630	52.630	WB2HYP	olw	GRIDD
SYRACUSE					
Syracuse	53.010	52.010	N2TUF	oe	
NEW YORK - VIRCC					
NORTHEAST					
Plattsburgh, NY	53.590	52.590	WA2LRE	olr100.0	Clin RACES
NEW YORK - WNYSORC					
MONROE COUNTY 110.9					
Mumford	53.430	52.430	KA2OMN	131.8Hz	
NIAGARA 107.2					
North Tonawanda	53.210	52.210	WA2WZX	o DTMF	
SOUTHERN TIER 127.3					
Mayville	53.570	52.570	WA2EQX	o	CCWRA

**110 51-54 MHz
NORTH CAROLINA-OHIO**

<i>Location</i>	<i>Output</i>	<i>Input</i>	<i>Call</i>	<i>Notes</i>	<i>Sponsor</i>
NORTH CAROLINA					
Asheville	53.470	52.470	N4OOC	o	
Bald Creek	53.030	52.030	N1BEC	o	NBFARS
Chapel Hill	53.450	52.450	KE4ZXZ	ozt	
Clinton	53.330	52.330	N4ZHC	oez	SAMPSON CO
				(ca)t131.8	CO
Clinton	53.330	52.330	N4ZHC	oezI(ca)t	SCARS
Gastonia/Crow	53.110	52.110	N4XTF	oezIRB	N4XTF
Hendersonville	53.130	52.130	WA4FOT	o	
Mars Hill	53.090	52.090	WB4PLA	o	WB4PLA
Marshall	53.270	52.270	KD4GEU	o	
Mount Airy	53.070	52.070	KD4FWS	oez(ca)	KD4FWS
				t100.0	
Newport	53.010	52.010	K4GRW	o	RW CHAMBER
Pittsboro	53.230	52.230	KD4JFN	ot107.2	
Raleigh	53.030	52.030	WA4PEN	o	ED ALDERMA
Raleigh	53.250	52.250	WA4PEN	oe	WA4PEN
Rocky Mount	53.050	52.050	N4JEH	o	N4JEH
Rocky Mount	53.650	52.650	KC4SBJ	o	
Sauratown Mtn	53.210	52.210	N4QLX	o	
Sophia/Randl	53.350	52.350	WB4WOR	oel	BRAG
Statesville	53.670	52.670	WA4WRS	o	
Thomasville	52.525	52.525	K4AZA	oRB	K4AZA
Thomasville	53.170	52.170	K4AZA	ol	
Wendell	53.070	52.070	WB4IUY	o(ca)l	5CRG
Youngsville	53.370	52.370	KD4MYE	oaz	
NORTH DAKOTA					
NORTHEAST CENTRAL					
Crary	52.525	147.330	K0PVG	o	K0PVG
OHIO					
BUTLER					
Fairfield	53.170	52.170	WD8PRH	oe	FARA
Middletown	51.620	51.120	N8COZ	lc	N8COZ
Middletown	53.210	52.210	W8BLV	oelPL77.0	Dial ARC
Middletown	53.350	52.350	N8COZ	o(ca)l	N8COZ
CUYAHOGA					
Mayfield Hts	51.620	51.120	N8QBB	o	N8QBB
Parma	53.010	52.010	K8ZFR	o	C.A.R.S.
FRANKLIN					
Westerville	52.700	52.940	W8RRJ	oal	CORC
GEAUGA					
Newbury	52.680	52.920	WB8APD	cx	SMART
GREENE					
Beavercreek	53.730	52.730	N8NPT	to	N8NPT
HAMILTON					
Cincinnati	53.250	52.250	W8DWJ	o	OMIKEA
JACKSON					
Jackson	53.550	52.550	N8QLD	ex	N8QLD
LICKING					
Newark	53.430	52.430	N8FXB		N8FXB

51-54 MHz 111
OHIO-PENNSYLVANIA

<i>Location</i>	<i>Output</i>	<i>Input</i>	<i>Call</i>	<i>Notes</i>	<i>Sponsor</i>
LORAIN					
Elyria	53.770	52.770	WD8OCS	e136.5	WD8OCS
MAHONING					
Youngstown	53.130	52.130	NY8Z		NY8Z
MEDINA					
Hinkley	53.830	52.830	K8ZFR	o	CARS
STARK					
Canton	53.050	52.050	N8YDF	oae	N8YDF
Massillon #	53.550	52.550	KB8SXE	ol(ca)eWx	CCARES
SUMMIT					
Twinsburg	53.230	52.230	N8WCP		N8WCP
WOOD					
Bowling Green	53.610	52.610	WA8EXF	o	WA8EXF
Perrysburg	53.650	52.650	KA8WPC	oa	KA8WPC
OKLAHOMA					
NORTHEAST					
Bartlesville	50.066		AL7C	BCN	AL7C
OKLAHOMA CITY					
	53.010	52.010	WA5CZN	o	Bojive RN
Edmond	53.170	51.470	KA5WIS	o	KA5WIS
Mustang	53.050	52.050	KB5XM	oe141.3	KB5XM
Oklahoma City	53.090	51.390	KC5LXT	o	KC5LXT
OREGON					
NORTH CENTRAL					
Oregon City	53.790	52.790	KE7AF	o t	KE7AF
Portland	53.090	51.390	N7NLL	oe t107.2	N7NLL
Portland	53.250	51.550	KA7PLB	ce DPL	KA7PLB
Portland	53.290	51.590	KA0SSF	ol t162.2	WesCom
Scappoose	53.150	51.450	WA7HSJ	oel t110.9	NRA
NORTH COAST					
Waldport	53.010	52.010	KA7TRY	oe	KA7TRY
NORTHEAST					
Madras	53.150	51.450	WA7HSJ	oel t103.5	NRA
SOUTHEAST					
Klamath Falls	52.830	51.130	KG7UL	oe t118.8	KG7UL
PENNSYLVANIA					
BEAVER					
Beaver	53.850	52.850	KC3TN		TAARA
CENTRAL					
Bellefonte #	53.850	52.850	N3DLJ	e	N3DLJ
ERIE					
Albion	53.550	52.550	WA3WYZ	ol 186.2	WA3WYZ
Erie	53.690	52.690	KB3UE	o	KB3UE
JOHNSTOWN					
Barnesboro	52.900	52.400	KE3DR	o 141.3	KB3ANT
Johnstown	51.800	51.300	N3FQQ		
NORTH CENTRAL					
Dubois	53.070	52.070	K3PS	or	QCFMA
NORTHWEST					
Titusville	51.820	51.320	WB3KFO	o	WB3KFO
Vowinkel	51.700	51.200	N3GPM	o	N3GPM

112 51-54 MHz

PENNSYLVANIA-TENNESSEE

Location	Output	Input	Call	Notes	Sponsor
PITTSBURGH					
Apollo	51.900	51.400	KR3P	oaelrx 141.3	SARA
Crafton	53.290	52.290	WA3RSP		
Pgh/Homestead	51.740	51.240	WA3PBD	o	GtwyFM
SOUTHWEST					
Finleyville	51.980	51.480	N3OVP	oe	N3OVP
Mt Pleasant	51.960	51.460	KA3JSD	oelx(ca) 141.3	KA3JSD
New Stanton	51.840	51.340	N3HOM	o 141.3	N3HOM
WEST CENTRAL					
Transfer	53.010	52.010	K3QMR	o	+W3YQ
PENNSYLVANIA - TPARC					
BUCKS					
Fairless Hills	53.030	52.030	WA3BXW	t l 131.8	BEARS
Yardley	53.910	52.910	AA3AI	131.8	BEARS
CHESTER					
Valley Forge	53.410	52.410	W3PHL	t l 136.5	PARA
COLUMBIA					
Bloomsburg	53.130	52.130	WB3DUC	131.8	WB3DUC
MONTGOMERY					
Abington	53.370	52.370	N3NID	(ca) t	N3NID
Eagleville	53.110	52.110	W3EAG	e	MONTCO RA
Springfield Twp	53.650	52.650	K3VIT		K3VIT
NORTHAMPTON					
Wind Gap	53.290	52.290	N3MSK		N3MSK
WAYNE					
Pleasant Mtn	53.070	52.070	K2KQZ	(ca) t e l	WB2YGA
Pleasant Mtn	53.930	52.930	WB2YGA	(ca) e	WB2YGA
YORK					
York	53.970	52.970	W3HZU	ael 131.8	KEYSTONE
PENNSYLVANIA - UNYREPCO					
CENTRAL SUSQUEHANNA					
Bloomsburg	53.130	52.130	WB3DUC	o t 131.8	
PUERTO RICO					
EAST					
Aguas Buenas	51.980	51.480	KP4IA	o(e) R/Sta	
WEST					
Maricao	51.700	51.200	WP4AIJ	(o) R/Sta	
RHODE ISLAND					
NEWPORT					
Cranston	53.710	52.710	WA1TAQ	o	QuahaugNet
PROVIDENCE					
Cranston	53.750	52.750	N1BEE	o	N1BEE
SOUTH CAROLINA					
Gilbert	53.270	52.270	KC4GYM	oel	NARC
Pickens	53.410	52.410	WB4YXY	o	
TENNESSEE					
Chattanooga	53.010	52.010	WB4LRD	o	
Cookeville	53.190	52.190	WA4UCE	o	ARS OF TTU

51-54 MHz 113
TENNESSEE-VIRGINIA

<i>Location</i>	<i>Output</i>	<i>Input</i>	<i>Call</i>	<i>Notes</i>	<i>Sponsor</i>
Gallatin	53.450	52.450	WD4KWP	ol	CATS
Greeneville	53.010	52.010	WB4NKM	o	WB4NKM
Guthrie (Trn/K)	53.230	52.230	KA4ZKL	o	
Knoxville	53.250	52.250	WA4YON	o	R E PRICE
Knoxville	53.550	52.550	KD4JGT	ot	KB4FZK
Knxvl/Eng Mtn	53.150	52.150	WB4IOB	oa	WB4IOB
Mcnairy	53.350	52.350	NU5O	ozlt107.2	VOLNET
Memphis	53.010	52.010	WA4KOG	o	LIONEL LEJ
Memphis	53.550	52.550	K4RDK	o	
Morristown	53.230	52.230	KD4LP	o	KD4LP
Nashville	52.525	144.610	N4ARK	oeLRB	N4ARK
Nashville	53.010	52.010	WA4BGK	ot114.8	
Oak Ridge	53.110	52.110	WD4GYN	o	WD4GYN
Roan Mtn	53.310	52.310	KD4PVU	oe	KD4PVU
TEXAS					
Amarillo	52.650	51.650	N5SQK	o127.3	
Austin	52.650	51.650	W5FUA	o	
Austin	53.670	52.670	WB5PCV	o	
Brownwood	53.690	52.690	WB5OGK	ot	BWARC
Dallas	53.350	52.350	WA5YST	o	
Dallas	53.630	52.630	WA5EHA		
Edinburg	53.370	52.370	WB5TTS	o114.8	
El Paso	53.550	52.550	K5WPH	o	SCARC
Fort Worth	52.650	51.650	N5HKA		
Glen Rose	53.590	52.590	WB3FYV	o	TUELEC
Houston	52.650	51.650	KD5XA	o156.7	
Houston	53.570	52.570	N5LJV	o(ca)	
Midland	53.110	52.110	WB5RCD	ox(ca) lexp	+WTX220ASN
Mt Pleasant	53.050	52.050	WA5JYZ	o	
Murphy	53.030	52.030	N5ROY	o	
Plano	53.610	52.610	N5TVN		
Saltillo	53.010	52.010	N5TAG		
San Antonio	53.030	52.030	KA5PSS	141.3	
San Antonio	53.130	52.130	WA5FSR	e	SARO
San Antonio	53.170	52.170	WA5KBQ	o	
Victoria	53.070	52.070	KA5PSS	ole103.5	
UTAH					
CENTRAL					
Salina	52.525	53.625	WB7REL	o	
SOUTHWEST					
St George	52.525	53.600	K6GHI	o lk 145.450	
VIRGINIA					
Amelia	53.390	52.390	WB3R	o	WB3R
Amelia Courth	53.110	52.110	KB4YKV	o(ca)	KB4YKV
Bedford/Thax	53.150	52.150	WB4DBB	o	WB4DBB
Danville(DCC)	53.130	52.130	WB4GJG	o	DCCARC
Fancy Gap	53.290	52.290	WD4ICX	ot107.2	N4OWU
Gate City	53.210	52.210	N4WWB	oael	SCOTT CO
Gum Spring	53.070	52.070	KB4MIC	o	KB4MIC
Lexngtn/Rock	53.010	52.010	KI4ZR	ol	ROCKBRIDGE
Pearisburg	53.470	52.470	KE4JYN	o	KE4JYN
Roanoke	53.250	52.250	WB4DBB	ol	WB4DBB

114 51-54 MHz
VIRGINIA-WEST VIRGINIA

<i>Location</i>	<i>Output</i>	<i>Input</i>	<i>Call</i>	<i>Notes</i>	<i>Sponsor</i>
Roanoke/Poor	53.090	52.090	WB8BON	ol	WB8BON
NORTH CENTRAL					
Bull Run Mtn	53.230	52.230	WB4DRI		WB4DRI
Bull Run Mtn	53.450	52.450	WD8ISK	A	+KB4CVL
WASHINGTON AREA					
Alexandria	53.130	52.130	WA4CCF	L	Alex RC
Alexandria	53.130	223.220	WA4CCF	LT107.2	Alex RC
Tysons Corner	53.370	52.370	KM4OI		+KB4CVL
WINCHESTER					
Winchester	53.670	52.670	KD4JBY	A#911E LtzT136.5	+KD4STV
WASHINGTON					
ELLENSBURG					
Ellensburg	52.950	51.250	KB6KJX	o	KB6KJX
LYNNWOOD					
Lynnwood	53.270	51.570	KG7PD	pl 100.0	KG7PD
PORT ORCHARD					
Port Orchard	53.230	52.230	KA7JUR	pl 100.0	KA7JUR
PUGET SOUND					
Baldi Mtn	53.330	51.630	N7OEP	pl ca e 100.0	N7OEP
Buck Mtn	53.290	51.590	W7FHZ	pl e 100.0	
Tiger Mtn West	53.150	51.450	K7CR	o pl e 100.0	CHANNEL1RG
PUGET SOUND - SOUTH					
North Mountain	53.030	52.030	K7RBR	pl a e l 100.0	
SEATTLE					
Bothell	53.550	51.850	W7SRZ	a e l pl z 100.0	W7SRZ
Chanel 11 Twr	53.050	51.350	K7YR	oez100.0	
SILVERDALE					
Silverdale	53.210	51.510	N7NVP	pl a l 100.0	N7NVP
SNOHOMISH COUNTY					
Everett	53.130	51.430	KF7UM	pl e 100.0	VECS
SNOHOMISH COUNTY - SOUTH					
Marysville	53.190	51.490	WA7RUE	o t	
SPOKANE					
Mica Peak	53.290	51.590	K7LVB	oax	
WASHINGTON - NORTHWEST					
Blyn Mountain	53.370	51.670	WR7V	e pl 100.0	WR7V
Lyman Hill	53.090	51.390	W7UMH	pl e l 100.0	
WASHINGTON - SOUTHWEST					
McCleary	53.070	51.370	KL7YM	pl 100.0	KL7YM
Signal Peak	52.810	51.110	N7JYW	pl e 100.0	MONTICELLO
Signal Peak	53.010	52.010	N7JYW	pl 100.0	MONTICELLO
WASHINGTON - WESTERN					
Tiger Mtn East	53.390	51.690	W7FHZ	pl l 100.0	W7FHZ
WEST VIRGINIA					
Beckley	53.590	52.590	WB8YST	o	WB8YST
Charleston	53.630	52.630	WB8YST	oe(ca)	WB8YST
Flatwoods	53.110	52.110	N8ZVK	o	N8ZVK
Marmet/Charle	53.750	52.750	N8PEI	oet141.3	

51-54 MHz 115
WEST VIRGINIA-ONTARIO

<i>Location</i>	<i>Output</i>	<i>Input</i>	<i>Call</i>	<i>Notes</i>	<i>Sponsor</i>
EAST					
Harper's Ferry	53.350	52.350	N4QFW	ACET	N4QFW EOT
WISCONSIN					
NORTH CENTRAL					
Tomahawk	53.110	52.110	N9CLE	o p	TOM RP A
Wausau	53.450	51.750	W9BCC	o	R.M.R.A.
NORTHEAST					
Hilbert	53.170	51.470	KN9P	o	KA9OJN
Kempster	53.010	52.010	K9MLD	o pl103.5	K9MLD
NORTHWEST					
Ashland	52.950	51.250	KB9AMY	o (ca) e	KB9AMY
Holcombe	52.810	51.110	N9LIE	o	N9LIE
Metor Hill	53.150	51.450	N9QWH	o use -1 mhz now	N9QWH
SOUTH CENTRAL					
Fort Atkinson	53.090	52.090	AA9AD	o pl103.5 x wx	S.W.R.G.
Madison	53.070	52.070	N9KAN	o pl103.5 (ca)	S.W.R.G.
SOUTHEAST					
Hartford	53.010	51.310	K9MLD	o pl103.5	K9MLD
Milwaukee	52.680	52.080	WB9ZRB	o pl127.3	IND RP SY
Milwaukee	52.990	51.290	N9PPX	o pl103.5 (ca) z ds	N9PPX
Milwaukee	53.030	52.030	WB9TRO	o pl103.5	W.E.R.A.
Racine	53.210	51.510	N9GKH	o pl127.3	N9GKH
Slinger	52.830	51.130	W9MQD	o	W9MQD
ALBERTA					
CENTRAL					
Limestone Mtn	53.610	52.610	VE6MTR		VE6CMM
EDMONTON					
Edmonton	53.070	52.070	VE6UFO		VE6UFO
NORTHWEST TERRITORIES					
YELLOWKNIFE					
Yellowknife	52.525	52.525	VE8NWT	remote base	VE8DP
ONTARIO - SLVRC					
NATIONAL CAPITOL REGION					
Constance Bay	53.090	52.090	VA3BAY	el	VA3GLK
Ottawa	53.030	52.030	VE3RVI		OVMRC
ONTARIO - VE6AFO					
NORTH					
Sudbury	53.030	52.030	VE3ONL	oL2	SARC
NORTHWEST					
Thunder Bay	53.050	52.050	VA3OLA	ox	VE3DPB
ONTARIO - WNYSORC					
CENTRAL 156.7					
Edgar	53.070	52.070	VE3LSR		
Pefferlaw #	53.090	52.090	VE3PTX	o e (ca)	
CENTRAL EAST 162.2					
Haliburton	53.050	52.050	VE3SRU	o a e link	

116 51-54 MHz

ONTARIO-CHILE

<i>Location</i>	<i>Output</i>	<i>Input</i>	<i>Call</i>	<i>Notes</i>	<i>Sponsor</i>
CENTRAL WEST 97.4					
Proton Station #	53.250	52.250	VA3SRC	o link	
Walkerton #	53.130	52.130	Pending		
METRO TORONTO 103.5					
Brampton	53.190	52.190	VE3PRC		
Toronto #	53.010	52.010	VA3KK	o	
Uxbridge	53.030	52.030	VE3SIX	o (ca) e z Link2	
Willowdale #	53.350	52.350	VA3ODX	o	
SOUTH 131.8					
Carlisle	53.110	52.110	VE3WIK	o	
Scotland	53.230	52.230	VE3PPO	o	
SOUTHWEST 114.8					
London #	53.470	52.470	VA3SIX	o	
Parkhill	53.010	52.010	VE3MCR	o	
SOUTHWEST 118.8					
Essex	53.030	52.030	VE3SMR	o	

QUEBEC - VE6AFO

MONTREAL					
Joliette	53.050	52.050	VE2RGC	p	CRAL
Rigaud	53.010	52.010	VE2RMR	oa	VE2DJE

YUKON

WHITEHORSE					
Carcross/ Whitehorse	53.030	52.030	VY1RMM	oe-sune- wind	YARA

AUSTRALIA

NEW SOUTH WALES

Albury	53.550	52.550	VK2RAY	o	NTC
Dural	53.850	52.850	VK2RWI	o	NWI
Lismore-Casino	53.550	52.550	VK2RIC	o	NSU
Mt Sugarloaf	53.625	52.625	VK2RSN	o	NAU
Sanctuary Point	53.575	52.575	VK2RJB	o	NJB
Sydney West	53.550	52.550	VK2RSJ	o	NSJ
Tamworth	53.575	52.575	VK2RTM	o	NTM
Terrey Hills	53.675	52.675	VK2RMB	o	NMW

QUEENSLAND

Acacia Ridge	53.725	52.725	VK4RLB	o	QLB
Amy's Peak	53.725	52.725	VK4RGA	o	QGL
Black Mtn	53.775	52.775	VK4RAF	o	QDW
Mt Haren	53.725	52.725	VK4RIK	o	QTR

TASMANIA

Mt Duncan	53.825	52.825	VK7RMD	o	TNA
-----------	--------	--------	--------	---	-----

VICTORIA

Dandenong	53.575	52.575	VK3RDD	o	VGG
Lake Mountain	53.675	52.675	VK3RTN	o	VSG
Mt Buller	53.975	52.975	VK3RGM	o	VSG
Mt Dandenong	53.900	52.900	VK3RMS	o	VWI
Wattle Glen	53.550	52.550	VK3RMH	o	VNE

WEST

Tic Hill	53.800	52.800	VK6RTH	o	WRG 10
----------	--------	--------	--------	---	--------

CHILE

ZONE 3					
Til-Til	53.250	52.250	CE3AA-9		RC de Chile

144-148 MHz

<i>Location</i>	<i>Output</i>	<i>Input</i>	<i>Call</i>	<i>Notes</i>	<i>Sponsor</i>
ALABAMA					
Albertville	145.110	-	WA4QKC	oelxrbds 107.2	WA4QKC
Alexander City	146.960	-	WA4KIK	oae	WA4KIK
Alexander City	147.260	+	KF4MH	opl123.0 wxi	MARC\AICN
Andalusia	145.230	-	KF4MH	opl123.0 wxi	AICN
Andalusia	146.940	-	K4TGU	o	CRC
Arab	146.800	-	N4CLS	oaext 207.2	N4CLS
Arab	146.920	-	KE4YVK	oaze	BMARA
Ashford	146.850	-	KD4GZM	o	KD4GZM
Athens	145.150	-	KK4QI	oex(ca) Wx	LS ARES
Athens	147.080	+	W4LRE	oeds 100.0	W4LRE
Athens	147.415	146.415	KC4NUN	oepl 123.0	KC4NUN
Auburn	147.060	+	KA4Y	o	KA4Y
Auburn	147.240	+	K4RY	o	AU ARC
Baldrock	145.130	-	AA4CW	ods103.5 wxerbr	StC EMA
Baldrock	146.620	-	K4ANU	o	K4ANU
Bay Minette	145.390	-	KF4MH	opl123.0 wxi	AICN
Bay Minette	145.430	-	KD4HYG	oar	KD4HYG
Bay Minette	146.610	-	K4JIE	oe pl 123.0	BC EMA
Bessemer	145.150	-	N4AHN	oxalzex	K4GTQ
Birmingham	145.190	-	N4IQT	ol	N4IQT
Birmingham	145.230	-	WB4TJX	oe	UAB ARC
Birmingham	145.350	-	KX4I	cx	KX4I
Birmingham	145.410	-	W4CUE	o	BARC
Birmingham	146.880	-	W4CUE	oaewxrb	BARC
Birmingham	146.940	-	KF4MH	opl88.5 wxi	AICN
Birmingham	147.140	+	WA4CYA	celwx	HRA
Birmingham	147.280	+	KD4A	oa	TPARCA
Birmingham	147.340	+	WA4MHO	o	WA4MHO
Birmingham/ Ruffner Mtn	146.760	-	K4HALoae	H&H RA	
Boaz	147.200	+	KF4DLE	oawxezr solar	MCARC
Brent	145.390	-	KE4EZF	oe	Bibb ARC
Brewton	147.060	+	KF4MH	opl123.0 wxi	AICN
Carrollton	146.680	-	KC4ZMP	oerwxi	KC4ZMP

ALABAMA

<i>Location</i>	<i>Output</i>	<i>Input</i>	<i>Call</i>	<i>Notes</i>	<i>Sponsor</i>
Cheaha Mtn	145.250	-	KF4MH	opl123.0 wxi	AICN
Cheaha Mtn	147.090	+	WB4GNA	oxawxezt 131.8	CCARC
Cherokee	146.760	-	K4YVV	o	K4YVV
Cherokee	146.880	-	K4YVV	o	K4YVV
Clanton	147.100	+	WB4UQT	o	CARC
Clayton	146.760	-	KF4MH	opl123.0 wxi	AICN
Coker	145.250	-	KD4Y	opl67.0	KX4I
Coldwater Mtn	146.780	-	N4QLB	oawxe lzrb	CC EMA
Corner	147.120	+	KD4CIF	oe	KC4CIF
Cullman	145.310	-	AK4B	oaerzx	CARC
Decatur	145.210	-	N4VCN	oe	N4VCN
Decatur	145.250	-	KA4DIO	o	KA4DIO
Decatur	146.720	-	KA4DIO	oe	KA4DIO
Decatur	146.980	-	W4ATD	oerwx	DARC
Decatur	147.000	+	W4ATD	oaerwx	DARC
Demopolis	145.270	-	KF4MH	opl123.0 wxi	AICN
Demopolis	146.640	-	W4TLV	o	W4TLV
Dixon Mills	147.080	+	KE4LXB	o	
Dothan	145.430	-	WA4QEO	ot	WARC
Dothan	147.100	+	KF4MH	opl123.0 wxi	AICN
Dothan	147.340	+	N4RNU	oawxezr	HC EMA
Dozier	145.330	-	KF4MH	opl123.0 wxi	AICN/DARC
East Brewton	146.970	-	WA4TYH	o	WA4TYH
Enterprise	145.390	-	KD4BWM	oaez	EEARA
Enterprise	147.240	+	WD4ROJ	oaerlz	EARS
Ethelsville	147.160	+	K4PHH	o	K4PHH
Eufaula	146.780	-	K4BOE	o	EufaulaRC
Eufaula	147.280	+	K4BOE	o	K4BOE
Eutaw	145.370	-	WA4HIA	c	WA4HIA
Evergreen	145.170	-	KF4MH	opl123.0 wxi	AICN
Fayette	147.200	+	N4GRX	ot110.9	N4GRX
Flint Ridge	146.860	-	N4YI	p/wxe	N4YI
Florence	145.370	-	KC4FLN	o	KC4FLN
Florence	147.320	+	WB4DIN	o	NONE
Foley	146.685	-	WB4OWS	oae	SBC ARC
Foley	147.390	+	WB4GMQ	oaepl 118.8	WB4GMQ
Fort Payne/ Lookout Mtn	147.270	+	KF4CVQ	oae	DCARC
Gadsden	145.490	-	KK4DD	o	KK4DD
Gadsden	146.820	-	N4NAK	oerbrwx (ca)zds192.8	EC EMA
Gadsden	147.060	+	KC4ANB	o	+KC4ANB
Gadsden	147.160	+	K4JMC	oaezwxi	GadsdenARC

ALABAMA

<i>Location</i>	<i>Output</i>	<i>Input</i>	<i>Call</i>	<i>Notes</i>	<i>Sponsor</i>
Gadsden/ Chandler Mtn	146.670	-	WA4GJB	o(ca)ext 100.0	WA4GJB
Goodwater	145.330	-	W4AEM	owxe	LMARC
Gordonsville	146.670	-	W4MPQ	oxerwxpl 123.0	ButlerARC
Gordonsville	147.020	+	KF4MH	opl123.0 wxl	AICN
Grand Bay	146.655	-	KF4MH	opl123.0 wxl	AICN
Greenville	145.190	-	W4MPQ	oerwxt 123.0alz	ButlerARC
Grove Hill	147.280	+	WB4THU	o	ClarkARS
Guntersville	145.170	-	K4WWN	oea	K4WWN
Guntersville/ Wyeth	147.380	+	K4CZZ	oa	K4CZZ
Haleyville	146.780	-	WA4YYL	oeaz	
Haleyville	147.360	+	N4GAG	oawxelzt 71.9	FS ARC
Headland	147.210	+	WA4GIU	oe	SOU/HOSP
Huntsville	145.290	-	KK4AI	oe	MARA
Huntsville	145.330	-	W4NPZ	o	W4NPZ
Huntsville	145.390	-	WA4NPL	olex	WA4NPL
Huntsville	145.430	-	WB4LTT	c	WB4LTT
Huntsville	145.470	-	WO4V	o	HSVARC
Huntsville	146.860	-	WB4UEE	oexp	RF HSV NET
Huntsville	147.100	+	N4UV		
Huntsville	147.140	+	N4AZY	o	N4AZY
Huntsville	147.240	+	KB4CRG	oelrba pl 82.5	KB4CRG
Huntsville	147.300	+	N4AVB	o	N.A.DX CLB
Huntsville	147.460	146.460	WA4NZD	oe	MSFCARC
Huntsville/ Brindlee Mtn	147.180	+	WD4CPF	o(ca) pl 100.0	NARA
Huntsville/ Drake Mtn	145.230	-	KF4MH	opl88.5 wxl	KB4CRG
Huntsville/ Monte Sano	146.740	-	WA4DXP	c	WA4DXP
Huntsville/ Monte Sano	146.940	-	K4IQU	opl100.0 (ca)eWx	NARA
Huntsville/ Monte Sano	147.220	+	K4RSB	or pl	HSV EMA
Huntsville/ Monte Sano	147.505	146.505	KC4HRX	cp1t(ca)z	KE4JMQ
Isney	145.290	-	KF4MH	t123.0o wxl	AICN
Jackson	145.210	-	KF4MH	opl123.0 wxl	AICN
Jacksonville/ Chmny Pk	147.040	+	WD4LDU	o(ca)e	AA ERC
Jasper	146.640	-	KW4P	oe	WalkerARC
Jasper	146.900	-	WB4ACN	o	WB4ACN
Jasper	147.260	+	WA4JUU	o	WA4JUU
Jemison	145.430	-	KF4MH	opl123.0 wxl	AICN

120 144-148 MHz

ALABAMA

<i>Location</i>	<i>Output</i>	<i>Input</i>	<i>Call</i>	<i>Notes</i>	<i>Sponsor</i>
Killen	146.680	-	WB4NQH	oxaelzds 100.0	WB4NQH
Lake Wedowee	146.900	-	KK4IF	oarb	KA5WZY
Lanett	147.000	+	K4DXZ	oe	ValleyARC
Leighton	147.340	+	AC4EG	o(ca)	NAARC
Littleville	145.130	-	WB4KKV	oae	WB4BPS
Marbury	147.380	+	N4WDN	o	
Mexia	147.040	+	KF4MH	opl123.0 wxl	AICN
Mobile	146.820	-	W4IAX	opl123.0	MARC
Mobile	146.940	-	WB4QEV	o(ca) erwxz	MCCDARC
Mobile	147.120	+	WD4LYX	oe	WD4LYX
Mobile	147.150	+	WB4BXM	oe	WB4BXM
Monoreville	147.160	+	WB4UFT	o(ca)e	MARC
Montevallo	145.290	-	N4GEG	oerb	N4GEG
Montevallo/ Pea Rdg	147.320	+	N4GEG	o	N4GEG
Montgomery	146.640	-	W4AP	oa	MARC
Montgomery	146.840	-	W4AP	oerzwx	MARC
Montgomery	146.860	-	KF4MH	opl123.0 wxl	AICN
Montgomery	146.920	-	W4AP	oarz	MARC
Montgomery	147.000	-	WA4ZYS	o	M-T ARS
Montgomery	147.180	+	W4AP	oxerwx	MARC
Montgomery/ Santuck	145.310	-	KD4PEI	orbaea wxt100.0	Tri Area
Moulton	145.270	-	KN4CI	ot107.2	BARC
Moulton	146.960	-	N4GKE	(ca)erwx o(ca) eralwx	ARES BARC
Muscle Shoals	145.410	-	KF4MH	pl114.8 wxl	AICN
Muscle Shoals	146.610	-	W4JNB	oxaer	MSARC
New Brockton	145.130	-	WA4WQW	o	WA4WQW
New Brockton	147.300	+	KF4MH	opl123.0 wxl	MARC/AICN
Northport	145.470	-	N4UFE	o	+KC4KAA
Oneonta	146.700	-	WA4LXP	oa	BCARC
Opelika	145.230	-	KF4MH	pl123.0 wxl	AICN
Opelika	146.940	-	WA4QHN	ds123.0 oexwx	WA4QHN
Opelika	147.120	+	W4ZBA	oaez	EA RC
Opp	146.640	-	W4VOM	o	CARS
Ozark	146.980	-	KA4AFI	oae	ARES
Palmerdale	145.450	-	WB4ZNQ	olxrb	+WD4GQF
Pelham	146.980	-	KC4AF	oe	SC ARC
Pell City	145.370	-	N4ZDY	o(ca)e	N4ZDY
Pell City	147.020	+	N4ISB	o	J&J RA
Phenix City	146.610	-	W4CVY	oowxexz	Col GA ARC
Phenix City	146.720	-	WA4QHN	oe	WA4QHN
Phenix City	146.880	-	W4CVY	o	Col GA ARC

ALABAMA

<i>Location</i>	<i>Output</i>	<i>Input</i>	<i>Call</i>	<i>Notes</i>	<i>Sponsor</i>
Phenix City	147.320	+	KF4MH	pl123.0 wxi	AICN
Prattville	146.900	-	NN1W	oae	NN1W
Roanoke	147.220	+	WD4KTY	ol	WD4KTY
Rogersville	147.490	146.490	WA4III	oe	WA4III
Russellville	147.160	+	KE4ZIM	eowx	FCARC
Scottsboro	146.900	-	KF4APR	oazwx e pl123.0	ARES/RACES
Section	147.360	+	KF4APR	oelwx pl123.0	ARES/RACES
Selma	146.720	-	N4KTX	oe	N4KTX
Selma	146.800	-	KF4MH	opl123.0 wxi	AICN
Selma	147.220	+	WD4BSU	orwx	SelmaARC
Skipperville	147.030	+	KD4KRP	opl71.9 (ca)e	KD4KRP
Spanish Fort	145.310	-	KF4MH	opl123.0 wxi	AICN
Spanish Fort	147.345	+	W4IAX	oa	MARC
Sylacauga	145.270	-	KC4CM	o	KC4CM
Talladega	146.740	-	AD4CY	oxawx ez	TRAC
Talladega	147.360	+	N4TNX	oe	TRAC
Theodore	145.190	-	N4LMZ	o	N4LMZ
Theodore	147.200	+	N4LMZ	o	N4LMZ
Thomasville	146.740	-	KF4MH	opl123.0 wxi	AICN
Troy	145.490	-	KF4MH	opl123.0 wxi	TARC/AICN
Troy	146.820	-	KE4YVY	t100.0 (ca)ez	PikeCARC
Tuscaloosa	145.170	-	KF4MH	pl123.0 wxi	AICN
Tuscaloosa	145.210	-	K4CWW	o	U/AL ARC
Tuscaloosa	145.350	-	KX4I	cx	KX4I
Tuscaloosa	146.820	-	W4KCQ	oawx ezt 118.8	TARC
Tuscaloosa	147.060	+	KX4I	ce	KX4I
Tuscaloosa	147.240	+	KR4ET	c	WB4HHY
Tuscaloosa	147.300	+	WD4DAT	oawx ez	WA ARS
Tuskegee Inst	145.470	-	K4HJX	oe	K4HJX
Tuskegee Inst	147.140	+	KA4NTI	none	NONE
Uriah	145.150	-	N4YYX	o	N4YYX
Vernon	146.660	-	KC4UG	o	KC4UG
Warrior	146.840	-	WB4YOX	o	WB4YOX
Winfield	147.020	+	KB5LTW	oaezt 71.9	KB5LTW
Winfield	147.040	+	KD4DTD	ot192. 8e	+KC4RNF
Winfield #	145.230	-	KF4MH	uncoor opl123.0 wx	+KR4ZO
York	147.000	+	K4QXT	oa	SumterARC

122 144-148 MHz

ALASKA

<i>Location</i>	<i>Output</i>	<i>Input</i>	<i>Call</i>	<i>Notes</i>	<i>Sponsor</i>
ALASKA					
INTERIOR					
Delta Junction	146.700	-	NL7HW	o	NL7HW
Delta Junction	146.820	-	KL7KC	oxltoFair via 220	Arctic ARC
Denali Park	146.760	-	KL7KC	ol	Arctic ARC
Dot Lake	146.820	146.820	KL7KC	oxl103.5	Arctic ARC
Fairbanks	146.880	-	KL7KC	exoa (I to Delta)	Arctic ARC
Fairbanks	146.940	-	KL7KC	oa	Arctic ARC
Fairbanks	147.090	+	KL7IKG	eao	BorealisARC
Fairbanks	147.300	+	KL7EDK	oep	KL7EDK
Healy	144.880	144.880	KL7KC	oxltoFair via 220	Arctic ARC
Manley	147.880	147.880	KL7KC	ole-SUN 103.5	+KL7XO
Nenana	147.060	+	WL7PL	o	NARC
North Pole	146.790	-	AL7AC	oex (I on demand)	BorealisARC
North Pole	147.240	+	KL7VK	oaep	KL7VK
NORTH SLOPE					
Endicott Island	146.940	-	KL7UQ	oae	WL7BD
PANHANDLE					
Duncan Mtn	147.360	+	W6SJJ	olxe	SARA
Haines	146.940	-	KL7CQF	o	KL7CQF
Juneau	146.820	-	KL7PF	oael	JARC
Juneau	146.820	-	KL7RH	a(ca)e	JARC
Ketchikan	146.790	-	KL7GCN	o(ca)e	KARC
Ketchikan	146.790	-	KL7ST	o	KARC
Lemon Creek	147.180	+	N7JYS	oaexl 179.9	N7JYS
Lena Point	147.000	-	KL7PF	oael	JARC
Mendenhal	147.300	+	WL7BIL	oae	ARES
Mt Rbrt Barron	145.400	-	NL7B	olxwe	SARA
Petersburg	146.960	-	KL7FFP	o(ca)	PARC
Sitka	146.820	-	KL7FFR	o(ca)	Sitka ARC
SOUTH CENTRAL					
Anchorage	146.940	-	KL7AA	oaelxz 1Z 4A	AARC
Anchorage	146.970	-	KL7CC	o(ca) ez 1A	KL7CC
Anchorage	147.300	+	KL7ION	oerx	PARC
Eagle River	145.450	-	KL7GG	oe(ca) 1Z	KL7GG
Girdwood	146.760	-	KL7AA	oaelz4A	AARC
Jake Lake	145.490	-	AA0NN	oe	AA0NN
Mat Valley	146.640	-	KL7DOB	oa	KL7DOB
Mat Valley	147.090	+	KL7DJE	oe	KL7DJE
Peters Creek	147.390	+	KL7GG	o(ca)	KL7GG
WESTERN					
Nome	146.640	-	WL7FZ	o e-sun	SPARC
Nome	146.940	-	WL7FZ	oaxe-sun	SPARC

<i>Location</i>	<i>Output</i>	<i>Input</i>	<i>Call</i>	<i>Notes</i>	<i>Sponsor</i>
ARIZONA					
Smplx & Rem Base		146.460	146.460		
Smplx & Rem Base		146.480	146.480		
Smplx & Rem Base		146.500	146.500		
Smplx & Rem Base		146.520	146.520		
Smplx & Rem Base		146.540	146.540		
Smplx & Rem Base		146.560	146.560		
Smplx & Rem Base		146.580	146.580		
CENTRAL AZ					
Cottonwood	146.620	-	KB7EDI	c(ca)pl	
Globe/Pinal Pk	147.200	+	WA7UPN	c	PMCI
Mingus Mtn	147.000	+	W7WGW	oe litz 100.0	MMRG
Mingus Mtn/ Central AZ	147.260	+	W1OQ	ole162.2	MMRG
Mt Francis	147.040	+	W2YAV	oe	W2YAV
Mt Ord	145.490	-	WB7UAN	c	RENO PEAK
Mt Ord	146.660	-	KA7BTS	oe	K7VAG
Mt Ord	146.920	-	W7MDY	oale 162.2	ARA
Payson	145.170	-	W7AGD	o	GILA RG
Payson	147.390	+	N7AJQ	o	TONTO ARA
Pinal Peak	145.250	-	WA7ZNY	ol 162.2	ZIA
Pinal Peak	145.410	-	W7SBZ	ol	N5IA
Prescott	146.880	-	W2YAV	o	W2YAV
Signal Pk/ Pinal Mtn	146.740	-	WA7HUH	or 162.2	RACES
Towers Mtn	145.370	-	W1OQ	oe	MMRG
Wickenburg	145.470	-	W7DQS		W7DQS
Wildflower Mtn	145.350	-	KA7TMT	oe	DAWN
EAST CENTRAL AZ					
Eden	146.940	-	NR7Q	ol	EAARS INC
Greens Peak	146.700	-	N7AIL	ol 162.2	ZIA
Mt Ord	147.360	+	W7MDY	oe 162.2	ARA
NORTH CENTRAL AZ					
Benson	146.860	-	W7WGW	ol10m	TTT FM GRP
Bill Williams Mtn	146.780	-	N7JG	oae 91.5	BWM RC
Flagstaff	145.410	-	KC7KCO	o 151.4	NA U
Flagstaff/Mt Elden	146.980	-	KA7TDH	oae (ca) p 100.0	NARA
Jacob Lake	147.300	+	W1OQ	oel	NORTHLINK
Mingus Mtn	147.220	+	NZ7I	oe litz	VVal ARA
Morman Mtn	145.270	-	KD7IC	o	KD7IC
Mt Elden	147.680	-	AA7RD	oe 162.2	ARA
Navajo Mtn	146.960	-	W7DRR	ol	GCWA
Page	147.360	+	KA7BEG	o	LP ARC
Prescott	145.430	-	N7NBK	c (ca) e pl	
Winslow	147.280	+	N7JWM	o 136.5	
NORTHEAST AZ					
Alpine/S Mtn	145.270	-	N7AIL	ol 162.2	ZIA
Greens Peak	146.610	-	N7ENS	oe 100.0	N7EMS
Holbrook	146.680	-	KA7ARZ	o	NAVAJO
Lake Havasu	146.900	-	WXØR	o(ca)	

124 144-148 MHz

ARIZONA

<i>Location</i>	<i>Output</i>	<i>Input</i>	<i>Call</i>	<i>Notes</i>	<i>Sponsor</i>
Nahahtee	146.850	-	N7ENS	ol 100.0	N7ENS
Nahahtee	146.860	-	N7ENS	o	N7JVO
Page	146.660	-	N7ZRD	o e pl	
Porter Mtn	145.310	-	KQ7Y	o	WB7QON
Porter Mtn	146.760	-	N7ENS	o a p e l	100.0
Roof Butte	146.820	-	K5WXI	o	TOTAH ARC
NORTHEAST SONORA MEX					
Cananea Mex	146.740	-	XE2FE	o s pl	ARNES
NORTHWEST AZ					
Bullhead City	145.170	-	KG7XZ	oa	WARC
Dolan Springs	146.620	-	N7WHJ	o 131.8	N7WHJ
Dolan Springs	147.100	+	W6ROA	o	
Dolan Springs	147.320	+	K6SHH	oe	
Grand Canyon/ Hopi	147.320	+	K7OFG	ole	NORTHLINK
Hualapai Mtn/ Hayden Pk	146.760	-	N7SKO	o	WECOM
Kingman	147.160	+	WA7LAZ	oe	HUALAPAI
Lake Havasu	145.410	-	WXØR	o(ca)	
PHX METRO					
Ahwatukee	146.620	-	WA7UJC	o(ca)e 162.2	
Apache Junction	146.800	-	W7KOS	oa	W7KOS RG
Apache Junction	147.120	+	WB7TJD	oe 162.2	SUPERST
Bank One	146.820	-	WB7BNI	oe 162.2	M.C.R.G.
Belle Butte	146.980	-	WA7UJC	oae	ARA
Chandler	145.190	-	WB7DDQ	o	INTEL
Chandler	145.450	-	WB7DDQ	oae	INTEL
				162.2	
Coolidge	145.210	-	N7DAI	o cs	KC7KF
Del Webb Hosp	147.300	+	KE7DH	o	WVAl ARC
Mesa	145.330	-	WB7QDR	o	
Mesa	145.390	-	W7SBZ	op	W7SBZ
Mesa	146.840	-	WA7UJC	oe	
Mesa	146.860	-	N7DJZ	oae 162.2	MESA COMM
Mesa	147.100	+	N7DJZ	o	MESA COMM
Mt Ord	145.130	-	KØOTZ	oy	
Phoenix	145.190	-	WV7K	o	AATV
Phoenix	145.270	-	KB7KY	o	
Phoenix	145.290	-	WB7VVD	o	DEVRY
Phoenix	146.640	-	K7VOR	oea 162.2	ARA
Phoenix	146.780	-	N7TWE	ol	N7TWE
Phoenix	146.960	-	KB7NKB	o	
Phoenix	147.020	+	KC7LKP	o	BSA EP 599
Phoenix	147.060	+	W7UXZ	oe	W7UXZ
Phoenix	147.280	+	WA7UID	o	MMRG
Phoenix	147.320	+	K5VT	o	
PhoenixW/94.8PL	145.230	-	KA7IOG	o cs	KA7IOF
Phoenix West/ Port	145.190	-	WV7K	o 162.2	AATV
Phoenix/Mesa	146.720	-	W7SBZ	oa	MARA
Phoenix/ Red Cross	145.430	-	KB7NAS	oel 100.0 Az	Net IG
Phoenix/West	145.170	-	W1OQ	o cs	W1OQ

<i>Location</i>	<i>Output</i>	<i>Input</i>	<i>Call</i>	<i>Notes</i>	<i>Sponsor</i>
Phoenix/West	145.210	-	KA7CKG	o cs	KA7DTU
Phoenix/ White Tanks	146.700	-	WA7ZNY	ole 162.2	ZIA
Scottsdale	147.180	+	W7ZMD	o 162.2	SARC
Scottsdale	147.340	+	KC7BGE	oael 162.2	MARCA
Scottsdale/Airport	146.760	-	WA7ZZT	o 162.2	ARA
Shaw Butte	147.240	+	W7FVZ	oale 162.2	ARA
Squaw Peak	145.470	-	KA7IOG	o(ca)e 94.8	
White Tanks	145.390	-	W5JCG	oy	PHX RTTY
White Tanks Mtn	146.940	-	W7EX	oel162.2	ARA
White Tanks Mtn	147.380	+	N7MRP	cle(ca)	AZCommGrp
SOUTH CENTRAL AZ					
Ajo/Childs Mtn	145.310	-	KF7LA	o 100.0	AJO ARC
Patagonia/ Red Mtn	146.640	-	W7JPI	oesrp	W7JPI
Tucson/NW	145.170	-	•N7YGX	o(ca)	
SOUTHEAST AZ					
Bisbee	146.760	-	WA7KYT	o	COCHISE
Mule Mtn					
Duncan	146.960	-	N5IA	ol	DRGrp
Guthrie Peak	145.350	-	N5IA	o	EAARS
Guthrie Peak	145.390	-	N5IA	ol 162.2	ZIA
Heliograph Pk	146.900	-	N7XL	oae	EAARS
Jacks Pk, NM	145.170	-	N5IA	oe	N5IA
Mt Benedict	147.380	+	KA7UPR	o l	KA7UPR
Mt Bernardino	147.340	+	KA7TXS	oarmr pl	S.E.A.R.S.
Mule Mtn/Bisbee	147.020	+	W7DZG	o 162.2	S.E.A.R.S.
Yuma	146.640	-			
SOUTHEAST AZ/NORTHEAST MEX					
Nogales Sonora	147.180	+	XE2BJA	o	WB6TYP
SOUTHEAST NM					
Jacks Pk, NM	145.210	-	N5IA	oel 162.2	ZIA
SOUTHEAST UTAH					
St George, UT	146.740	-	WI7G	o	WI7G
SOUTHWEST AZ					
Telegraph Pass	145.250	-	N7LZK	ol 162.2	ZIA
Yuma	146.740	-	KE7KZ	o	
Yuma	146.790	-	NQ7I	oa 103.5	
Yuma	146.840	-	KB7ZVA	oae103.5	KD6KCM
Yuma	146.880	-		162.2	
SOUTHWEST NM					
GlenwoodBrushy, NM	145.450	-	WY5G	oel	WY5G
TUCSON METRO					
Avra Valley	147.260	+	AB7HD	o	AB7HD
Green Valley	145.290	-	W8SXX	oape	GVal ARC
Mt Bigelow	147.080	+	W7HSG	oe	TRA
Mt Lemmon	146.880	-	K7OMR	o	TRA
Mt Lemmon	147.140	+	N7KHM	o	
Mt Lemmon	147.160	+	KF7PV	o l 162.2	
Tucson	145.190	-	KG7IZ	o(ca)	

ARIZONA-ARKANSAS

<i>Location</i>	<i>Output</i>	<i>Input</i>	<i>Call</i>	<i>Notes</i>	<i>Sponsor</i>
Tucson	145.230	-	NR7J	c	ERL
Tucson	145.310	-	N7CRS	o	N7CRS
Tucson	145.330	-	KA7LVX	o	KA7LVX
Tucson	145.390	-	K7OPX	o	RADOPS
Tucson	145.450	-	K7KZ	o	IBM ARC
Tucson	146.610	-	AK7Z	o(ca)	AK7Z
Tucson	146.680	-	N7IQV	oe 179.9	COTE-RAC
Tucson	146.700	-	KC7KXY	o 127.3	KINO LC
Tucson	146.780	-	K7CC	oe	BART
Tucson	146.820	-	W7HSG	oa	TRA
Tucson	146.850	-	AG7H	oe	AG7H
Tucson	146.940	-	K7CC	oa	BART
Tucson	147.040	+	N7SCE	o	
Tucson	147.100	+	N7TVP	ol	
Tucson	147.280	+	N7JVQ	oe(ca)	
Tucson	147.300	+	K7CET	or	RACES
Tucson	147.320	+	KB7LLP	o(ca)	
Tucson/East	146.660	-	AK7Z	o	AK7Z
Tucson/GreenVly	145.430	-	WB6TYP	o	WB6TYP
Tucson/NW	147.390	+	W7JQM	ol	CRC
Tucson/U of A	147.220	+	WA7IYG	oela 100.0	U OF A
Vail	147.340	+	KA7LHR	oes	
WEST CENTRAL AZ					
Lake Havasu	146.610	-	WB7DSW	o(ca)p	LK HAVASU
Lake Havasu	146.960	-	WB6UFQ	o (ca) 162.2	W7MCF
Parker	146.850	-	WB6NOU	o	WB7NOU
Quartzsite	145.310	-	WB7FIK	ol 162.2	ZIA
Smith Peak	146.680	-	K7LKL	oel 162.2	ARA
ARKANSAS					
CENTRAL					
Benton	145.170	-	KB5EJJ	oae	KB5EJJ
Benton	146.640	-	K5TCK	oa	SalineCoARS
Benton	146.805	-	KA5NWA	oe	SalinCoOES
Benton	147.120	+	KE5BI	o	BARS
Cabot	146.895	-	K7ZQR	o	K7ZQR
Cabot	147.150	+	KJ5DQ	o	STARS
Caddo Valley	147.225	+	KB5IFV	oaRA	KB5IFV
Conway	145.210	-	W5AUU	o	FalkCoARC
Conway	146.625	-	WD5B	o	WD5B
Conway	146.970	-	WB5NXJ	o(ca)	FalkCoARC
Dardanelle	147.330	+	WB5MSM	o(ca)	WB5MSM
Hot Springs	146.880	-	WA5BRF	o	HotSpgARC
Hot Springs	147.015	+	KC9S	oa	VillageARC
Hot Springs	147.180	+	WB5PIB	o	SPA-AR
Jessieville	145.310	-	N5MIU	o	N5MIU
Little Rock	145.330	-	WA5OOY	o	CAREN
Little Rock	145.490	-	AF5M	o	CARDXClub
Little Rock	146.730	-	WA5PGB	o	EADS
Little Rock	146.850	-	N5CQE	oa	N5CQD
Little Rock	146.940	-	WA5OOY	oel	CAREN

ARKANSAS

<i>Location</i>	<i>Output</i>	<i>Input</i>	<i>Call</i>	<i>Notes</i>	<i>Sponsor</i>
Little Rock	147.060	+	WB5FDP	oaez	CAREN
Little Rock	147.135	+	N5NQW	o	CARON
Little Rock	147.300	+	WA5OOY	o	CARON
Lonoke	147.105	+	WA5AAK	o	WA5AAK
Malvern	145.130	-	KJ5YJ	o	MalvernARC
Malvern	147.360	+	W5BXJ	ot136.5 (ca)lz	W5BXJ
Malvern	147.390	+	W5BXJ	op	W5BXJ
Morrilton	145.330	-	KB5VBL	oa	CnwayCoARC
Mt Ida	146.715	-	KA5WPC	oe	KA5WPC
N Little Rock	145.290	-	AA5BC	o	AA5BC
Ola	147.210	+	WA5YHN	oal	WA5YHN
Pine Bluff	146.700	-	K5DAK	o	PinBlufARC
Pine Bluff	147.165	+	K5ECJ	o(ca)	K5ECJ
Pine Bluff	147.195	+	N5KWH	o(ca)	PinBlufARC
Pine Bluff	147.240	+	K5ECJ	oae	PinBlufARC
Russellville	145.230	-	K5XT	c	K5XT
Russellville	145.390	-	W5VUB	oe	W4VUB
Russellville	146.820	-	K5PXP	oe	KB8DM
Searcy	146.655	-	AB5ER	oe	NCAARC
Searcy	146.925	-	KB5TYZ	ot151.4 (ca)e	NCAARS
Searcy	147.390	+	K5GK	o	WhiteCoARC
Sheridan	146.985	-	KB5ZES	o	GrantCoARC
Sherwood	147.255	+	KK5CB	oae	KK5CB
Shinal Mtn	146.670	-	WB5GFA	oel	WB5GFA
EAST CENTRAL					
Forrest City	146.760	-	KD5DF	o	KD5DF
Forrest City	147.375	+	KA5BFC	ol	THE Link
Marion	146.730	-	KC5LL	o	KC5LL
Stuttgart	147.000	-	W5BDR	o	Ed Moory
West Helena	146.685	-	N5JLJ	oal	N5JLJ
West Memphis	147.150	+	WA5KUB	oa	WMARRA
Wynne	145.310	-	WB5LNG	o	WynneARC
NORTH CENTRAL					
Clinton	145.370	-	N5YYU	o(ca)l	N5YYU
Clinton	146.910	-	KD5GC	oa	ClintonARS
Fox	145.110	-	WD5C	o	WD5C
Greers Ferry	147.330	+	KB4JKQ	o	GFARC
Harrison	147.000	+	WD5GHD	o	WD5GHD
Harrison, TN	145.150	-	K0JXI	o	K0JXI
Heber Springs	145.430	-	N5XUN	o	N5XUN
Jasper	146.610	-	WB5CYX	o	NArKARS
Leslie	145.270	-	W0DWS	o	W0DWS
Mountain Home	146.880	-	K9DSJ	o	OzarcARC
Mountain Home	147.075	+	WB5OZE	oae	TwinLksARC
Summit	147.240	+	WB5LKN	o	MarinCoARS
NORTHEAST					
Batesville	147.270	+	W5VAE	oae	BatsvilARC
Blytheville	146.670	-	W5ENL	oe	K5SMV
Hardy	145.190	-	KF5TL	o	SharpCoARC
Harrisburg	146.835	-	N5OHO	oel	PARC
Jonesboro	146.610	-	N5TFF	o(ca)e	JARC

128 144-148 MHz

ARKANSAS

<i>Location</i>	<i>Output</i>	<i>Input</i>	<i>Call</i>	<i>Notes</i>	<i>Sponsor</i>
Jonesboro	146.865	-	WA5PTD	oe	MOR
Jonesboro	147.165	+	N5MOT	oa	RESPOND
Jonesboro	147.210	+	K5CRS	o	K5CRS
Jonesboro	147.240	+	K0JXI	ot107.2l	AISTC
MammothSpring, MO	147.060	+	WB5FYU	o(ca)	FultnCoARC
Newport	147.315	+	KA5BFC	ol	THE Link
Paragould	145.470	-	W5BJR	o	GreenCoARS
Pocahontas	145.410	-	WA5QKX	o	RandfCoARC
Trumann	146.955	-	NI5A	ot107.2 (ca)el	AISTC
Walnut Ridge	146.790	-	KB5TI	o(ca)ez	KB5TI
Walnut Ridge	147.045	+	KJ5MO	o(ca)ez	KJ5MO
NORTHWEST					
Alma	146.895	-	KA5PZR	ol	KA5PZR
Altus	145.350	-	WA5QGV	oe	WA5QGV
Bella Vista	147.255	+	AB5GR	oa	BVRG
Bentonville	147.030	+	KA5ZYY	o(ca)	NARS
Clarksville	147.285	+	KB5KCD	o	Ozk285ARC
Decatur	146.925	-	N5UXE	DSae- sun/wind	N5UXE
Eureka Spg	146.835	-	K5AA	o	LtSwtzARC
Fayetteville	146.760	-	KA5BML	o(ca)e	NARS
Fayetteville	146.955	-	KB5MBC	ot114.8	KB5MBC
Huntsville	145.250	-	KI5FY	o	NAARC
Prairie Grove	146.700	-	KA5BML	o	NARS
Prairie Grove	146.865	-	KJ5BJ	oaelRAz	KJ5BJ
Rogers	147.375	+	KA4AFE	o	KA4AFE
Rudy	147.165	+	WA5P	o	WA5P
Siloam Spgs, OK	146.670	-	WD5COS	oa	WD5COS
SOUTH CENTRAL					
Crossett	146.640	-	AB5PS	o	S.E.ArkARC
El Dorado	145.350	-	N5AXE	o	N5AXE
El Dorado	145.430	-	KF5QT	o	KF5QT
El Dorado	147.030	+	WB5JHK	o	WB5JHK
Emerson	146.955	-	N5PNB	oaz	N5PNB
Gurdon	147.270	+	WB5KYM	o	GurdonARC
Huttig	147.330	+	KA5CCS	o	KA5CCS
Magnolia	147.105	+	AA5MC	oa	ClmbaCoARC
SOUTHWEST					
Ashdown	147.380	+	KB5SSW	ot100.0 (ca)e	KB5SSW
DeQueen	147.075	+	WA5LTA	o(ca)	SWARC
Hope	146.685	-	KC5FFN	o	HNARC
Nashville	147.045	+	N5THS	o	HEARClub
Willisville, LA	146.655	-	AC5BD	o	ARKLAARC
WEST CENTRAL					
Danville	147.000	+	WB5UKW	o	WB5UKW
Fort Smith	145.190	-	KG5K	oae	WB5CQK
Fort Smith	146.970	-	KG5K	otaeR	SPARKS
Mena	145.430	-	N0EQQ	o	N0EQQ
Mena	146.790	-	N4EJZ	oe	OuahitaARA
Mt Magazine	147.090	+	WD5IFR	o	WestArARC
Parks	145.250	-	KK5KA	ct250.3	KK5KA

CALIFORNIA

Location	Output	Input	Call	Notes	Sponsor
CALIFORNIA - NORTH					
NORTHERN CALIFORNIA					
Digital	144.910				kb
Digital	144.930				bbs
Digital	144.950				dxpsn
Digital	144.970				bbs
Digital	144.990				bbs
Digital	145.010				aprs
Digital	145.030				kb
Digital	145.050				kb
Digital	145.070				bbs
Digital	145.090				bbs
Digital	145.670				ncpa-cenca
Digital	145.690				bbs
Digital	145.710				9600
Digital	145.730				bbs
Digital	145.750				tcpip
Digital	145.770				dxpsn
Digital	145.790				bbs
Digital	146.580				dxpsn
Simplex FM	145.550				SAREX-MIR
Simplex FM	146.415				
Simplex FM	146.430				
Simplex FM	146.445				
Simplex FM	146.460				RemoteBase
Simplex FM	146.475				
Simplex FM	146.490				
Simplex FM	146.505				
Simplex FM	146.520				Calling
Simplex FM	146.535				
Simplex FM	146.550				
Simplex FM	146.565				
Simplex FM	146.595				
Simplex FM	147.405				
Simplex FM	147.420				
Simplex FM	147.435				
Simplex FM	147.450				
Simplex FM	147.465				
Simplex FM	147.480				
Simplex FM	147.495				
Simplex FM	147.510				
Simplex FM	147.525				
Simplex FM	147.540				
Simplex FM	147.555				
Simplex FM	147.570				
Simplex FM	147.585				
CENTRAL COAST					
Atascadero	146.670	-	WB6IYY	o	WB6IYY
Ben Lomond	147.120	+	N6RZ	o100.0 ear	N6RZ
Half Moon Bay	147.285	+	WB6ASD	oe	WB6ASD
King City	145.330	-	WB6IZF	o	WB6IZF
King City	145.370	-	W6LIO	o100.0l	WALA

130 144-148 MHz

CALIFORNIA

Location	Output	Input	Call	Notes	Sponsor
King City	146.730	-	KA6AZI	oex	WHARRS
Los Osos	147.090	+	K6KZT	o	K6KZT
Monterey	145.430	-	WA6CXN	o	MRRBG
Monterey	146.940	-	N6XAE	o100.0	Monterey
Monterey	146.970	-	K6LY	o94.8	NPGS ARC
Paso Robles #	146.880	-	W6YDZ	o	W6YDZ
Salinas	145.470	-	K6JE	o94.8ex	FrmntPkRA
Salinas	146.085	+	N6AHW	oel	MRRBG
Salinas	146.910	-	WB6ARF	o94.8exr	MntyBayRC
Salinas	147.000	-	WB6HUK	oer	SalinasAR
San Luis Obispo	146.760	-	W6BHZ	ol	CalPolyRC
San Luis Obispo	146.800	-	WB6FMC	o	WB6FMC
San Luis Obispo	146.865	-	W7AZF	o127.3er	W7AZF
Santa Cruz	145.250	-	W6PAD	o162.2e	W6PAD
Santa Cruz	145.390	-	W6DYL	oex	S BAY RG
Santa Cruz	146.700	-	AA6T	o151.4	SCRC
Santa Cruz	146.790	-	K6BJ	o94.8el	SntaCrzRC
Santa Cruz	146.835	-	W6FKD	o94.8er	SCC ARES
Santa Cruz #	146.745	-	N6IYA	o94.8r	SLV ARES
Shandon	147.270	+	WB6RHR	o	WB6RHR
Templeton #	146.980	-	W6YDZ	o	W6YDZ
Watsonville	147.945	-	KI6EH	o94.8elr	SCC ARC
EAST BAY					
Berkeley	145.290	-	K7IJ	o	K7IJ
Concord	147.060	+	W6CX	o100.0exl	MtDibloRC
Concord	147.735	-	WA6HAM	o127.3	CCRA
Concord #	145.410	-	KA6FUB	o	CCRA
Hayward	145.130	-	K6EAG	oel	HaywrdARC
Hayward	146.025	+	WA6KGD	o100.0ea	WA6KDG
Hayward	147.030	+	N6DOD	o156.7	Ala Co RC
Livermore	145.350	-	AB6CR	o100.0ex	Liv RACES
Livermore	145.430	-	AD6D	c100.0er	Liv RACES
Livermore	146.655	-	W6OA	o100.0e	S300 ARC
Livermore	146.775	-	WA6YHJ	o100.0	LLL Races
Livermore	147.045	+	N6HZG	o94.8elxr	Sunol RG
Livermore	147.120	+	AD6X	o100.0er	AD6X
Mt Diablo	145.330	-	K6POU	o100.0ex	K6POU
Oakland	146.670	-	W6BUR	o77.0	W6BUR
Oakland	146.880	-	WB6NDJ	o77.0ex	VHF Rptrs
Oakland	147.210	+	WB6TCS	o100.0	WB6TCS
Orinda #	145.490	-	WA6HAM	o127.3elx	CCRA
San Leandro	147.240	+	W6RGG	olr	AICoRACES
San Pablo	145.110	-	WD6EZC	o	C C C C
SanRamonValley	146.355	+	K6TI	o100.0	SCCC RACE!
				erz	
Union City	146.610	-	AB6HK	o127.3el	NBRG
NORTH BAY					
Anchor Bay	147.000	-	W6MN	o	W6MN
Clear Lake	146.775	-	KA6JJW	o	KA6JJW
Clear Lake	147.675	-	KC6YOU	o114.8er	CLARS
Clear Lake Oaks	146.385	+	WA6KHG	o88.5er	CLORC
Guernville	146.940	-	KI6B	o88.5	SMRS
Lakeport	147.945	-	WA6CJF	o88.5	WA6CJF

CALIFORNIA

<i>Location</i>	<i>Output</i>	<i>Input</i>	<i>Call</i>	<i>Notes</i>	<i>Sponsor</i>
Mill Valley	146.700	-	K6GWE	o179.9ex	ACS
Mt St Helena	147.180	+	WA6ZQH	o151.4 exlr	WA6ZQH
Napa	146.655	-	N6TKW	o88.5ealx	NARC
Novato	147.330	+	K6GWE	o203.5	ACS
Rohnert Park	147.120	+	KD6LC	o88.5r	KD6LC
San Francisco	146.790	-	WB6FDT	o114.8el	GSLP ARC
San Francisco	147.105	+	K6TW	o103.5el	K6TW
Santa Rosa	145.190	-	KD6LC	o88.5	KD6LC
Santa Rosa	145.350	-	WA6YGD	o127.3elx	RCMC
Santa Rosa	146.730	-	WB6PVS	o88.5	WB6PVS
Santa Rosa	146.910	-	WB6TMS	o88.5	SMRS
Sea Ranch	147.945	-	WA6RWM	o88.5	TSR ARA
Ukiah	146.880	-	WA6QXV	oe	RERA
Vallejo	145.310	-	WA6YXV	o	WA6YXV
NORTH COAST					
Anchor Bay	147.825	-	WA6HGH	o103.5	WA6HGH
Covelo	147.210	+	WB6KFA	o103.5exl	WB6KFA
Crescent City	146.880	-	K6HY	o	DelNorteARC
Crescent City	147.180	+	K6HY	oe	DelNorteARC
Eureka	146.700	-	W6RNL	ol	FarWestRA
Eureka	147.000	-	W6RNL	o	FarWestRA
Eureka	147.000	+	W6RNL	o	FarWestRA
Fort Bragg	146.820	-	WD6HDY	o103.5er	MCARA
Fortuna	147.390	+	N6AFT	o103.5exl	CDF VIP
Garberville	146.610	-	W6RNL	o100.0el	FarWestRA
Garberville	146.790	-	KE6WC	o	ARES
Gualala	147.150	+	W6LGY	o	RC ARC
Laytonville	145.450	-	WA6RQX	o103.5e	CDF VIP
Laytonville	146.670	-	WA6RQX	o103.5	WA6RQX
Mendocino	147.030	+	AE6U	o	AE6U
Scotia	146.760	-	W6RNL	ol	FarWestRA
Ukiah	145.470	-	WA6RQX	o103.5e	CDF VIP
Willits	145.130	-	K7WWA	oex	MCAP
Yorkville	146.085	+	WB6PER	o88.5el	WP6PER
NORTHEAST					
Alturas	146.970	-	WB6HMD	oex	WB6HMD
Burney	145.350	-	W6QWN	o107.2	RACES
Burney	147.030	+	WA6KKH	o	InterMtnRC
Chester	145.370	-	N6TZG	o123.0	N6TZG
Fall River Mills	147.120	+	WA6KKH	o88.5elr	IARC
Lake Almanor	145.150	-	N6HAZ	o	N6HAZ
Mt Shasta	146.820	-	W6OMR	or	Shasta RC
Quincy	145.470	-	N6NJV	o123.0e	Plumas RC
Red Bluff	145.450	-	W6SYY	oex	W6SYY
Redding	145.290	-	K6ICZ	o	K6ICZ
Redding	146.640	-	WA6IEO	o	TinCupRG
Redding	146.760	-	W6QWN	o	W6QWN
Shasta Lake	145.110	-	KD6MTU	o123.0elx	NCARRA
Shingletown	147.060	+	WA6JWB	o107.2r	RACES
Susanville	146.145	+	N6PDB	o	Lassen VIP
Susanville	146.880	-	W6EXP	o	LassenARC
Siskiyou	146.670	-	KJ6RA	o	KJ6RA

132 144-148 MHz
CALIFORNIA

<i>Location</i>	<i>Output</i>	<i>Input</i>	<i>Call</i>	<i>Notes</i>	<i>Sponsor</i>
Weaverville	146.730	-	WA6BXN	o85.4	HBRA
Weaverville	146.925	-	W6HOR	o85.4ex	HBRA
Yreka	146.790	-	K6ZZA	o	SARC
SACRAMENTO VALLEY					
Auburn	145.270	-	WB6FNT	o131.8 ealx	PlacerS&R
Auburn	145.430	-	K6ARR	o94.8x	SFARC
Carmichael	146.610	-	WA6LWP	o136.5e	SHARP
Chico	145.310	-	KI6ND	o	KI6ND
Chico	146.850	-	W6RHC	o110.9	GEARS
Chico	146.940	-	W6ECE	o110.9	CohasetAR
Chico	147.300	+	K6NP	oexl	TelPioner
Chico	147.390	+	W6ECE	o	CohasetAR
Chico	147.975	-	WB6RHC	o110.9 exr	WB6RHC
Fairfield	145.470	-	WD6BUS	o127.3 ealx	WV6F
Forest Hill	146.745	-	N6PYF	o131.8 ealx	PlacerS&R
Grass Valley	146.115	+	N6YYK	o88.5e	LODESTAR
Grass Valley	147.015	+	N6AUB	o100.0 ealx	NevdaCoRC
Grass Valley	147.285	+	W6ZUZ	o151.4 exr	W6ZUZ
Live Oak	146.820	-	KC6MUS	o127.3a	MURMUS
Pine Grove	146.835	-	WA6WIY	o	AmadorARC
Placerville	146.745	-	N6PYF	o131.8 ealx	PlacerS&R
Placerville	146.865	-	WA6BTH	o146.2/ 100.0al	P & F
Placerville	147.255	+	N6NGA	o127.3r	N6NGA
Placerville	147.825	-	W6HBH	o67.0el	EDARC
Pollock Pines	146.805	-	KA6GWY	o123.0 elx	KA6GWY
Sacramento	145.130	-	WB6HEV	o162.2ea	SAFE
Sacramento	145.190	-	K6IS	o162.2elx	N HillsRC
Sacramento	145.230	-	KC6URB	o162.2ea	SacStRC
Sacramento	145.250	-	KG6XX	o162.2 ealx	KG6XX
Sacramento	146.625	-	WB4YJT	o94.8ea	NCAA
Sacramento	146.790	-	W6HIR	o100.0lx	RAMS
Sacramento	146.910	-	W6AK	o100.0 rela	AmaEmgNet
Sacramento	146.970	-	WB6VKH	o123.0 ealx	BeryesaRC
Sacramento	146.985	-	AB6OP	o162.2er	AB6OP
Sacramento	147.000	-	WA6UGY	o136.5ex	Mt VacaRC
Sacramento	147.195	+	N6ICW	c	N6ICW
Sacramento	147.300	+	K6NP	oexl	TelPioner
Sacramento	147.315	+	N6SYL	o162.2	HP ARC
Sacramento	147.390	+	WB6RVR	o146.2el	WB6RVR
Shingle Springs	146.670	-	W6JYB	o146.2	W6JYB
Stockton	145.210	-	WA6SEK	o100.0	WA6SEK

CALIFORNIA

Location	Output	Input	Call	Notes	Sponsor
Stockton	146.880	-	WA6TCG	o94.8ex	CVVHFFMC
Stockton	147.090	+	WB6ASU	o114.8	WB6ASU
Stockton	147.165	+	W6SF	o	StocktnRC
Stockton #	147.210	+	W6BWK	o151.4er	DELTA RC
Sutter Buttes	146.085	+	WD6AXM	o127.3ex	YSARC
Vacaville	147.270	+	W6AEX	o77.0ex	SARO
Willows	147.105	+	K6BIQ	o	K6BIQ
SAN JOAQUIN VALLEY					
Angels Camp	145.170	-	WB6MFV	o100.0 eal	CARC
Angels Camp	145.310	-	AA6PM	o100.0e	CARS
Auberry	146.610	-	N6DYJ	o141.3elx	WA6SBM
Bakersfield	145.150	-	W6LIE	oexl	KCCVARC
Bakersfield	146.670	-	WA6CLS	o	WA6CLS
Bakersfield	146.910	-	W6LIE	o	KCCVARC
Bakersfield	147.030	+	WA6JJA	o	WA6JJA
Bakersfield	147.090	+	N6UR	o	CVDXC
Bakersfield	147.120	+	K6APE	o	K6APE
Bakersfield	147.210	+	N6DTB	o	KC ARES
Clovis	145.430	-	KC6UCN	o136.5 eal	KC6UCN
Clovis	147.675	-	N6VYT	o141.3 ealr	CARP
Coalinga	147.330	+	W6IYY	o100.0 exrz	W6IYY
Corcoran	147.240	+	W6DCP	o141.3el	W6DCP
Dinuba	147.300	+	KE6DDU	o100.0e	KE6DDU
Fresno	145.130	-	WB6TIA	o	ACES
Fresno	145.230	-	N6MTS	o141.3el	Bulldog RA
Fresno	146.700	-	KD6FW	o141.3 ear	KD6FW
Fresno	146.730	-	W6YEP	c141.3ex	W6YEP
Fresno	146.790	-	WB6JIT	o	CCAC
Fresno	146.820	-	KE6JZ	o141.3r	SRG
Fresno	146.850	-	K6OGX	o	BearMtnBr
Fresno	146.940	-	W6TO	o	FresnoARC
Fresno	147.105	+	W7POR	o100.0ex	W7POR
Fresno	147.150	+	WB6QDN	oea	WB6QDN
Fresno	147.300	+	WD6FIP	o	WD6FIP
Fresno	147.390	+	WA6NIF	o141.3ex	WA6NIF
Hanford	145.110	-	WB6VFZ	oea	WB6VFZ
Hanford	146.895	-	KC6QIT	o77.0	KC6QIU
Lake Isabella	145.450	-	KC6OCA	o156.7er	Prune Jce
Los Banos	147.060	+	KB6NMP	o107.2 eal	KB6NMP
Madera	147.180	+	W6WGZ	o146.2er	W6WGZ
Manteca	146.985	-	WA6KTK	o100.0	WA6KTK
Maxwell	147.045	+	W6KGS	o123.0ex	N6NMZ
Merced	146.745	-	W6PPM	o100.0ea	MMU-VIP
Merced	147.255	+	WA6PIC	o127.3 axr	MER-MAR
Modesto	145.390	-	WD6EJF	o136.5elx	StnsIsARA
Modesto	146.355	+	WA6OYF	o156.7er	SC ARES

CALIFORNIA

<i>Location</i>	<i>Output</i>	<i>Input</i>	<i>Call</i>	<i>Notes</i>	<i>Sponsor</i>
Murphys	146.895	-	N6LRZ	o100.0 elx	SARC
Porterville	145.310	-	WA6CYN	o	PrtrviARA
Porterville	146.655	-	K6LSB	oe	PrtrviARA
Porterville	146.880	-	WA6BAI	o	TulareARC
San Andreas	146.640	-	AK0T	o107.2elx	BMRG
Sonora	147.945	-	W6FEJ	o100.0el	TCRA
Sonora	147.975	-	WB6SAT	c	WB6SAT
Strawberry	147.675	-	KK6NB	o131.8elr	TCRA
Turlock	147.030	+	W6BXN	oexl	TurlockRC
Twain Harte	146.115	+	N6HUH	o100.oe	SPARK
Visalia	146.115	+	K6YDW	o	BMRG
Visalia	146.760	-	N6BYH	o	N6BYH
Visalia	146.970	-	KB6CC	o100.0al	RckyHilRA
Yosemite Valley	147.000	+	W6BXN	o107.2	W6BXN
Yosemite Valley	147.000	-	W6BXN	oezl	W6BXN
SOUTH BAY					
Belmont	147.090	+	WB6CKT	o	WB6CKT
Fremont	146.940	-	N6OXR	o123.0	U R C
Fremont	147.015	+	WA6PWW	o103.5	TriCntyAR
Morgan Hill	147.825	-	K6THR	o	GVVHFS
Mountain View	145.270	-	W6ASH	o100.0 eal	SPECS
Pacifica	146.925	-	WA6TOW	o114.8 exr	CoastSide
Palo Alto	145.230	-	W6APZ	o100.0 eax	SPARC
Palo Alto	145.450	-	K6FB	oelx	LCHPARC
Palo Alto	147.315	+	WA6NYB	o151.4exl	VarianARC
Palo Alto	147.360	+	W6TI	c110.9	NCDCX
S San Francisco	146.850	-	WA6QFR	oexr	GorillaRC
Salinas	147.975	-	W6OJO	o192.8exl	W6OJO
San Carlos	146.895	-	KD6BXY	o110.9e	KD6BXY
San Francisco	145.150	-	W6PW	o	SFRC
San Jose	145.190	-	WA2IBM	o151.4e	IBM ARC
San Jose	145.390	-	W6DYL	oex	S BAY RG
San Jose	146.115	+	WB6ADZ	o100.0 aerz	SVECS
San Jose	146.205	+	W6LFB	o	W6LFB
San Jose	146.385	+	W6UU	oe	SCCARA
San Jose	146.640	-	K6TAM	o151.4ex	K6TAM
San Jose	146.760	-	WB6OQS	o151.4 eal	SCVRS
San Jose	147.150	+	WA6YCZ	c100.0exl	BAYCOM
San Jose	147.165	+	WB6KHP	o100.0l	CFMA
San Jose	147.195	+	WA6WER	c	CPRA
San Jose	147.285	+	W6OKC	o103.5er	MARA
San Jose	147.345	+	N6QDY	o186.2e	N6QDY
San Jose	147.390	+	W6PIY	o151.5 eal	WVARA
San Jose	147.675	-	W6TED	o162.2el	W6TED
San Jose	147.855	-	WA6TEM	oae	STRACHAM
San Mateo	145.370	-	KB6LT	o	ShrineRC
San Mateo	146.865	-	WB6JKV	o114.8 eaxr	SnMateoRC

CALIFORNIA

Location	Output	Input	Call	Notes	Sponsor
San Mateo	147.300	+	WB6VIG	o100.0el	Mad Scntsts
Sunnyvale	145.170	-	KF6GL	o94.8e	SARES
TAHOE SIERRA					
Incline Village	147.015	+	NU7Y	o	NU7Y
Incline Village	147.150	+	WA7RPS	o123.0	TMARA
Lake Tahoe	145.150	-	N6ICW	oexl	N6ICW
Mammoth Lakes	146.730	-	NW6C	o100.0 exr	BARC
S Lake Tahoe	146.850	-	W6CSP	oe	TAHOE ARA
S Lake Tahoe	147.240	+	NR7A	o	NR7A
Tahoe City	146.940	-	WA6FJS	o	Tahoe ARC
Truckee	146.640	-	N4KS	o131.8e	PlacerS&R
Truckee	147.330	+	KI6IV	o	TTRAS

CALIFORNIA - SOUTH

A

SO CAL	144.390		ATV	o	
SO CAL	144.910		PACKET	keybd	
SO CAL	144.930		PACKET	TCP/IP	
SO CAL	144.950		SAREX	ssb/cw	
SO CAL	144.990		PACKET	9600 bd	
SO CAL	145.010		PACKET	users	
SO CAL	145.030		PACKET	keybd	
SO CAL	145.050		PACKET	gen use	
SO CAL	145.070		PACKET	gen use	
SO CAL	145.090		PACKET	gen use	
SO CAL	145.550			SAREX	
SO CAL	145.610		PACKET	gen use	
SO CAL	145.630		PACKET	gen use	
SO CAL	145.650		PACKET	gen use	
SO CAL	145.670		PACKET	dx clust	
SO CAL	145.690		PACKET	dx clust	
SO CAL	145.710		SimplxAP	o	
SO CAL	145.725		SimplxAP	o	
SO CAL	145.740		SimplxAP	o	
SO CAL	145.755		SimplxAP	o	
SO CAL	145.770		SimplxAP	o	
SO CAL	145.785		SimplxAP	o	
SO CAL	146.400			RPTR INPUT	
SO CAL	146.415			RPTR INPUT	
SO CAL	146.430		ATV	o	
SO CAL	146.460		RMT BASE	REMOTE BASE	
SO CAL	146.475			RPTR INPUT	
SO CAL	146.505			RPTR INPUT	
SO CAL	146.565		T-HUNTS	T-HUNTS	
SO CAL	147.525		RMT BASE	o	
IMPERIAL COUNTY					
Borrego Spgs	146.700	-	WA6MDD	oe	
Brawley	147.120	+	WM6Z	o103.5	ECRA
Jacumba	146.670	-	N6LVR	o103.5	ECRA
Yuma	146.740	-	WE7G	oe	
INYO COUNTY					
Little Lake	147.210	+	W6TD	eSUN	LIARS

136 144-148 MHz
CALIFORNIA

<i>Location</i>	<i>Output</i>	<i>Input</i>	<i>Call</i>	<i>Notes</i>	<i>Sponsor</i>
Mazourka Peak	146.760	-	W6TD	oeaSUN	LIARS
Silver Peak	146.910	-	W6IWY	oel	
Silver Peak	146.940	-	W6IWY	oe	
Silver Peak	147.060	+	W6IWY	o103.5e	
KERN COUNTY					
Bird Spg Pass	146.085	+	WA6UYW	oel107.2	BSRA
El Paso Peak	147.000	+	N6OQQ	oae	
El Paso Peak	147.060	+	W6IWY	o107.2	
Ridgecrest	146.640	-	WA6YBN	oer	SARC
Tehachapi	147.060	+	W6PVG	oae	SSARS
LOS ANGELES COUNTY					
Bel Air	146.670	-	W6YEY	o(ca) 141.3	HnryRad
Bel Air	147.030	+	W6LQ	ce(ca)	BelAir RC
Canoga Park	147.945	-	WD6EZI	o(ca)e	HughesARC
Castro Peak	147.225	+	K6JHX	celr(ca)	AGOURA RA
Castro Peak #	145.130	-	WT6T	c	RR ARC
Catalina Isl	147.090	+	AA6DP	oel	CARA
Chatsworth Pk #	144.895	+	WD6FAB	oe(ca) 123	SLARC
Contractrs Pt	146.700	-	WB6INV	y	SCATS
Contractrs Pt	147.180	+	WA6BSC	c	
Covina	145.280	-	WB6CAY	o141.3	
Covina	145.460	-	W6FXN	oeSUN	BPRA
Diamond Bar	146.640	-	KF6KM	c(ca)z	DBARS
Duarte	146.085	+	KA6AMR	o(ca)ez SUN110.9	SGVRCRA
Duck Mtn	147.240	+	W6MEP	o67.0	
Frazier Park	147.765	-	WA6VEB	o	
Glendale	146.025	+	WB6ZTY	oe(ca) 136.5	CVARC
Hauser Peak	146.730	-	K6GXO	oe100.0	
Hollywood Hls	146.115	+	AB6C	o(ca)el	K6CJX RA
Hollywood Hls	147.000	+	WB6BJM	ce(ca)	HH RPT
Johnstone Pk	144.970	147.405	KA6NCR	c(ca)	RlyRptCib
Johnstone Pk	146.820	-	W6FNO	oel	Edgwd ARS
Juniper Hills	145.200	-	W9TTT	o(ca)el	
La Cresenta	147.705	-	K6QQN	oel131.8	
Lancaster	146.670	-	WB6RSM	oae	
Lancaster	147.915	-	N6CNA	c	
Long Beach	146.790	-	K6SYU	o103.5	Anaheim
Los Angeles	147.195	+	W6NVY	o131.8	LACySchls
Los Angeles #	147.490	146.490	NH2R	c	
Malibu	145.260	-	N6MSO	o	
Monrovia	147.765	-	W6QFK	oe131.8	SGV ARC
Monterey Park	145.200	-	N6BWE	o(ca)103.5	
Monterey Park	146.355	+	N6ELD	oe(ca) 71.9	JAARS
Mt Disapptmnt	145.300	-	K6CPT	oer	LACoDCS
Mt Disapptmnt	147.270	+	WA6ZTR	oe100.0	LACoDCS
Mt Disapptmnt	147.360	+	K6VGP	cl	DARN
Mt Lee #	146.910	-	K6ROC	cr	ARES
Mt Lukens	145.480	-	W6FRZ	c	SCA DXCib

CALIFORNIA

<i>Location</i>	<i>Output</i>	<i>Input</i>	<i>Call</i>	<i>Notes</i>	<i>Sponsor</i>
Mt Lukens	147.300	+	WA6PPS	ce	RAAVN
Mt Wilson	147.015	+	KU6L	cl	
Mt Wilson	147.360	+	K6VGP	cl	DARN
Oat Mtn	145.120	-	KC6PXL	c	
Oat Mtn	147.450	146.415	W6FP	o(ca) 162.2	W6FP
Oat Mtn	147.705	-	K6QQN	oel114.8	
Oat Mtn	147.735	-	KB6C	o	MMRA
Palmdale	145.380	-	WA6TWT	o(ca)el	
Palmdale	146.790	-	WA6YVL	o103.5	
Palos Verdes	145.360	-	WB6YMH	oAX.25	GFRN
Palos Verdes	145.380	-	WA6TMJ	oe100.0	PVARC
Palos Verdes	146.235	+	WA6RJA	ce(ca)	SCRAN
Palos Verdes	147.060	+	W6RBW	cl	
Palos Verdes	147.180	+	WX6N	c	
Palos Verdes	147.195	+	W6NVY	oe100.0	LACySchls
Palos Verdes	147.360	+	K6VGP	cl	DARN
Palos Verdes	147.420	146.475	AA6RJ	c	
Pasadena	145.180	-	W6MPH	o131.8	Telph ARC
Pasadena	147.150	+	W6VIO	o131.8	JPL ARC
Pomona	146.025	+	W6ELZ	o(ca)e103.5	
Pomona	146.940	-	WB6RSK	o103.5	PmnVlyRC
Redondo Beach	145.320	-	W6TRW	o(ca)ze 114.8	TRW ARC
Rio Hondo Peak	146.730	-	K0JPK	o	COLA
Saddle Peak	146.745	-	N6GPP	o AX.25	SCARC
Saddle Peak	146.805	-	NT6O	ce-SUN	Marina RA
Saddle Peak	147.000	+	WB6BJM	c	
Saddle Peak	147.435	146.400	AA6TK	oe103.5	MWRA
Santa Clarita	146.970	-	N6TCO	oe67.0	
Santa Monica	145.280	-	KJ6HW	c	
Sherman Oaks	145.240	-	NK6S	c(ca)	Ham Watch
Signal Hill	146.805	-	KE6HE	ce	LBYachtCl
Sunset Ridge	145.440	-	WB6LFC	o136.5	W/C ARC
Sunset Ridge	145.495	-	WB6LFC	ACSSB	
Sunset Ridge	146.700	-	AB6FC	o146.2	
Sunset Ridge	147.075	+	N6JOQ	ce(ca)	FVARC
Sunset Ridge	147.210	+	WB6ELR	oel156.7	BombSquad
Sunset Ridge	147.397	-	AB6FC	ACSSB	
Tujunga	146.160	+	W6JAM	o	SSSS
Tujunga	147.990	-	W6JAM	c	DRONK
Van Nuys	146.265	+	K6QYB	o	LittonARC
Verdugo Peak	144.505	+	W6ORD	ce(ca)	
Verdugo Peak	147.120	+	WA6NRB	o136.5	SWAPS
Verdugo Peak	147.360	+	K6VGP	cl	DARN
Whittier	146.655	-	WA6GEV	o(ca)	
Whittier Hls	146.175	+	W6GNS	el	RHARC
MONO COUNTY					
Casa Diablo Peak	146.610	-	K6PXF	oeSUN	Lo-InyoRS
Conway Summit	146.970	-	KB6MDG	oelr	MonoCoARC
Mammoth Mtn	146.730	-	NW6C	oe100.0	
ORANGE COUNTY					
Anaheim	147.855	-	WA6YNT	oTT4851 (ca)e100.0	NrthropRC

CALIFORNIA

Location	Output	Input	Call	Notes	Sponsor
Anaheim	147.915	-	WB6YPX	oTT01 (ca)e136.5	AutntcsRC
Brea	147.885	-	KE6TNS	o103.5	BeckmanARC
Costa Mesa	147.060	+	N6FM	c(ca)e	MESAC
Disneyland	146.940	-	WA6BIZ	o(ca) 131.8	DsnylndRC
Easter Hill	145.160	-	KA6EEK	ce(ca)	ALERT
Fountain Valley	145.260	-	N6HIQ	o136.5	FACT
Fountain Valley	146.160	+	N6HIQ	ore136.5	FACT
Fullerton	145.400	-	N6ME	oel	Wstrn ARA
Fullerton	146.790	-	K6SYU	o107.2	AARC
Fullerton	146.970	-	K6QEH	oe(ca) 136.5	HughesARC
Fullerton	147.975	-	WD6DPY	o(ca)l	
Garden Grove	145.280	-	N6OSZ	o103.5	
Huntington Bch	147.465	146.505	W6VLD	o103.5	McDonDoug
Laguna Beach	147.645	-	KG6PV	o94.8	SOARA
Laguna Niguel	146.160	+	N6WIK	o110.9	WA4EGT
Newport Beach	145.420	-	WB6NLU	o(ca)zre 136.5	SOCAL
Orange	147.975	-	WD6DPY	ol(ca)114.8	
Orange Hills	146.895	-	W6KRW	oer136.5	OC Races
Panorama Hts	145.340	-	WA6LUR	c(ca)	
San Clemente	146.025	+	AC6CA	o(ca) 110.9	BCWS
Santiago Pk	145.140	-	WD6AWP	celrz(ca)	
Santiago Pk	145.160	-	KA6EEK	ce(ca)	ALERT
Santiago Pk	145.220	-	N6SLD	c(ca)	CLARA
Santiago Pk	146.925	-	WA6TFD	o114.8	BARC
Santiago Pk	147.015	+	WA6MPV	cel	
Santiago Pk	147.360	+	K6VGP	cl	DARN
Sierra Peak	146.610	-	N6THQ	o103.5	N6GXC
Signal Peak	145.160	-	KA6EEK	cer	ALERT
RIVERSIDE COUNTY					
Anza	145.340	-	WB6MMA	or107.2	ANZA RC
Anza	146.085	+	WB6UBG	o107.2	
Beaumont	147.915	-	WA6HFE	or123.0	N6KZB
Blythe	147.090	+	WA6HRE	oe	DSTWvARC
Box Springs	146.760	-	W6SKF	ce(ca)	
Chuckawalla Mtn	145.380	-	KF6BM	ol162.2	ZIA
Corona	147.885	-	KE6NTD	o156.7	CoronaPD
Hemet	145.420	-	KM6LM	oer88.5	LeeDeforARC
Hemet	146.805	-	KB6UJN	op	
Indio	146.025	+	NR6P	oer107.2	CVARC
Indio	147.030	+	KA6GBJ	o	
Lake Elsinore	146.760	-	N6UKR	por103.5	
Lake Elsinore	146.760	-	WB6NLU	o136.5	
Moreno Valley	146.655	-	W6IBR	o(ca) 103.5	MVARA
Palm Springs	145.480	-	W0GFQ	oae107.2	
Palm Springs	146.940	-	KD6EZN	oe107.2	Dsrt RATS
Pine Cove	147.015	+	WA6MPU	c	
Ramona	145.300	-	WA6QQW	o88.5	ROARS

CALIFORNIA

<i>Location</i>	<i>Output</i>	<i>Input</i>	<i>Call</i>	<i>Notes</i>	<i>Sponsor</i>
Riverside	146.880	-	W6TJ	oer(ca) 146.2	RCARA
Toro Peak	147.990	-	W6JAM	cl	DRONK
Wildomar	146.805	-	KE6UES	o(ca) 100.0	WB6CUB
SAN BERNARDINO COUNTY					
Barstow	146.355	+	KK6FL	or123.0	
Barstow	146.970	-	WA6TST	oa	
Barstow	147.030	+	WD6BNG	o(ca)er	
Big Bear	145.180	-	W6MPH	o(ca)100	W6MPH
Big Bear	145.260	-	AB6OQ	o(ca)e 103.5	BBARC
Big Bear	147.330	+	K6UY	oal	
Big Bear	147.460	146.505	WB6PFW	o	
Crestline	146.850	-	W6JBT	oe	CBARC
Crestline	147.945	-	WA6IKH	or123.0	
Cucamonga	145.320	-	KB6MQQ	o110.9	
Cucamonga	145.480	-	WA6ZEF	o77.0	IIARC
Flash II	147.180	+	WA6TST	oaer 151.4	Brstw ARC
Heaps Peak	145.240	-	W6FZV	oe118.8	Arwhd RG
Hesperia	147.300	+	KG6PD	oe91.5	HARS
Keller Peak	146.985	-	KE6TZG	oe146.2	KPRA
Loma Linda	147.735	-	W6FZV	o(ca)e 118.8	LLU ARC
Ludlow	147.885	-	WA6MTZ	oel	
Newberry Spgs	146.700	-	WA6MTZ	oel	
Onyx Peak	146.820	-	W6FNO	oel	Edgwd ARS
Phelan	147.150	+	N6LXX	c(ca)	
Running Sprgs	146.910	-	W6RHM	oe anti- 107.2	RSRG
San Bernrdino	146.670	-	WA6HYQ	o123	
Table Mtn	145.280	-	WB6TZS	oel131.8	GldstnARC
Trona	146.970	-	WB6LYB	o100.0	
Twntyne Plm	145.200	-	KC6YLK	o94.8	
Twntyne Plm	147.060	+	W6IF	oe136.5	MBRG
Upland	147.300	+	WB6QHB	o(ca)e123	
Victorville	145.220	-	N6SLD	o114.8	N6SLD
Victorville	146.115	+	KA6CYD	o156.7	
Victorville	146.940	-	WA6EFW	oe(ca)91.5	
Victorville	147.120	+	WA6EFW	oa	
Willits Ridge	146.265	+	KA6DLX	o141.3	
Yucaipa	147.975	-	KA6FQN	o156.7	YARC
Yucca Valley	146.790	-	W6BA	oe(ca) 136.5	MBRG
Yucca Valley	147.705	-	N6GWD	o123.0	
Yucca Valley	147.765	-	WB6QFE	o136.5	
SAN DIEGO COUNTY					
Boulder Mtn	147.300	+	KB7VE	o(ca)e 103.5	Poway ARS
Chula Vista	147.060	+	W6TIE	o(ca) 127.3	Hltop ARC
Clairemont	147.420	146.475	WB6FZC	c(ca)	SD DX Cib

140 144-148 MHz
CALIFORNIA

<i>Location</i>	<i>Output</i>	<i>Input</i>	<i>Call</i>	<i>Notes</i>	<i>Sponsor</i>
Coronado	147.180	+	N6PMY	o(ca)ze 110.9	CP ARES
Cuyamaca Peak	147.195	+	WD6APP	or114.8	SD RACES
El Cajon	145.180	-	KA6KTA	c	
Escondido	146.880	-	KC6UQH	o(ca)e 107.2	EARS
Fallbrook	146.175	+	WA6IPD	oae107.2	
La Jolla	146.085	+	K6OPY	c	LJ DX Asn
Lemon Grove	145.480	-	WA6EEH	o127.3	
Lyons Peak	146.265	+	W6SS	oe107.2	SANDRA
Lyons Peak	147.195	+	WD6APP	cr	SD RACES
Monument Peak	147.210	+	KJ6NJ	o107.2	SoBayRG
Monument Peak	147.240	+	KA6DAC	oel(ca) 103.5	ECRA
Mt Laguna	147.150	+	WB6WLW	o	SANDRA
Mt Otay	145.360	-	WB6CYT	oAX.25	
Mt Otay	146.640	-	N6ICC	oe107.2	SANDRA
Mt Otay	146.910	-	KN6KM	oel(ca) 107.2	SoBayRG
Mt Otay	146.925	-	N6RSH	o107.2	KN6KM
Mt Otay	147.210	+	N6RGU	o107.2	SoBayRC
Mt Otay	147.990	-	W6JAM	cl	DR0NK
Mt Woodson	147.195	+	WD6APP	cr	SD RACES
Mt Woodson	147.990	-	W6JAM	cl	DR0NK
Palomar Mtn	145.440	-	W1CDM	oe107.2	SBRG
Palomar Mtn	146.700	-	W6NWW	y	Palomar
Palomar Mtn	146.730	-	W6NWW	o(ca)e 107.2	Palomar
Palomar Mtn	147.030	+	K6RIF	oe103.5	ECRA
Palomar Mtn	147.075	+	W6NWW	o(ca)e 107.2	Palomar
Palomar Mtn	147.130	+	W6NWW	o(ca)el 107.2	Palomar
Paradise Hills	146.610	-	N6ZHN	oel107.2	Crest RC
Point Loma	145.380	-	N6LWO	o(ca)e 107.2	PLARC
Point Loma	147.990	-	W6JAM	cl	DR0NK
Rancho Bernardo	146.790	-	KK6G	o107.2	TRW
San Clemente	147.195	+	WD6APP	creSUN	SD RACES
San Diego	145.120	-	N6CKH	o107.2	
San Diego	145.320	-	WD6APP	o107.2	
San Diego	146.160	+	W6SS	o91.5	
San Diego	146.670	-	N6QWD	c(ca)l	
San Diego	147.705	-	WD6APP	cre	
San Diego	147.765	-	AA6WS	o79.7	
San Diego	147.855	-	WA6ZMZ	o(ca)l	
San Diego	147.885	-	WA6AIL	o(ca)z 107.2	SANDRA
San Diego	147.945	-	N6WYF	o107.2	
San Marcos	145.280	-	WD6FCG	o(ca)	55 ARG
Spring Valley	147.915	-	K6GHM	o(ca)e107.2	
Sun City	146.700	-	KB6SSB	o103.5	
Vista	146.970	-	K6YUH	o(ca)	97 RG

CALIFORNIA

<i>Location</i>	<i>Output</i>	<i>Input</i>	<i>Call</i>	<i>Notes</i>	<i>Sponsor</i>
SAN LUIS OBISPO COUNTY					
Cambria	146.620	-	N6LYF	oe	BCMA
Cambria	147.270	+	KC6TOX	o	
Cuesta Peak	146.800	-	WB6FMC	oe	CCARS
Nipomo	147.210	+	WB6IYY	oe	BCMA
San Miguel	146.980	-	W6YDZ	oe	
Templeton	146.880	-	W6YDZ	o88.5	
SANTA BARBARA COUNTY					
Arroyo Grande	145.350	-	WB6BGK	oe(ca) 141.3	LMC ARC
Arroyo Grande	146.670	-	N6RAN	o(ca)e	BCMA
Arroyo Grande	146.940	-	WB6IYY	oe	
Broadcast Peak	147.000	+	N6ZF	oe131.8	RACES
Carpinteria	145.200	-	WA6DQK	o131.8	
Figueroa Mtn	147.210	+	WA6BRW	o131.8	SYVARRG
Lompoc	145.120	-	WB6QEV	oel100.0	W Lnk Asn
Lompoc	145.420	-	WA6YZV	o(ca)e	Missn ARC
Lompoc	147.120	+	WA6VPL	o(ca)	
Santa Barbara	145.240	-	N6AJA	ep131.8	SBARC
Santa Barbara	145.480	-	W6RFU	o136.5	UCSB
Santa Barbara	146.790	-	K6TZ	oaer 131.8	SBARC
Santa Barbara	147.945	-	WA6JFM	oae131.8	Gbrltr RA
Santa Barbara	147.990	-	KD6BYG	c	
Santa Maria	145.140	-	WA6ARG	oeSUN	
Santa Maria	146.640	-	N6UE	ep	SAT ARC
Santa Maria	147.915	-	WA6VNO	op103.5	
Santa Ynez Pk	145.180	-	WA6COT	oe131.8	
Solvang	146.895	-	N6JNS	oe	
VENTURA COUNTY					
Camarillo	145.280	-	WB2WIK	o100.0	
Camarillo	147.150	+	WA6LBS	oe	
Ojai	145.400	-	N6FL	oe-SUN	
Oxnard	146.970	-	WB6YQN	o(ca)e	LPMG
Simi Valley	146.640	-	WA6FGK	o127.3	
Simi Valley	146.910	-	KC6RZY	o136.5	
Simi Valley	147.930	-	WB6WEY	oe(ca)z 127.3	SVRA
South Mtn	146.985	-	WB6ZTX	oer103.5	SMRA
Sulphur Mtn	146.880	-	WA6ZTT	oel(ca) 127.3	SMRA
Thousand Oaks	145.320	-	WD8RCL	oe(ca)	
Thousand Oaks	146.670	-	N6JMI	oe127.3 127.3	Bozo ARN
Thousand Oaks	146.850	-	WB6CHI	oelz(ca) 94.8	TORAG
Thousand Oaks	147.885	-	N6JMI	o(ca)ze 127.3	Bozo ARN
Ventura	147.765	-	WB6ZTW	oer103.5	SMRA
Ventura	147.975	-	N6AHI	o(ca)ze 110.9	ChnllsIRG
Ventura Harbor	146.655	-	N6QOL	oe131.8	

142 144-148 MHz

COLORADO

Location	Output	Input	Call	Notes	Sponsor
COLORADO STATEWIDE					
Statewide	145.190	-		tSNP	
Statewide	145.205	-		tSNP	
Statewide	146.775	-		tSNP	
Statewide	146.835	-	EMERG	p	
Statewide	146.865	-	EMERG	p	
Statewide	147.165	+		tSNP	
Statewide	147.315	+		tSNP	
BOULDER					
Boulder	145.460	-	N0GII	ox(ca)(12)	CoRptAssn
Boulder	146.610	-	N0PM	o	N0PM
Boulder	146.700	-	W0DK	oe	BoulDrARC
Boulder	146.730	-	KE6LT	o(ca)	SatMrngBG
Boulder	146.760	-	W0IA	ox	RkyMtVHFS
Boulder	147.030	+	WB2CBU	t100.0	B.U.G.
Nederland	146.745	-	A18Z	o	Pk-PkRptG
CENTRAL					
Tarryall	147.360	+	N0CAM	ox(ca)(19)	CMRG
COLORADO SPRINGS					
Colorado Spr	145.130	-	N0UDM	olxt123.0	Colo Conn
Colorado Spr	145.160	-	W0FVV	o(12)	CoRptAssn
Colorado Spr	145.265	-	W0YNE	oe(ca)	PikePkFMA
Colorado Spr	145.310	-	W0LKD	c	W0LKD
Colorado Spr	146.970	-	W0YNE	oexWxt 100.0(ca)	PikePkFMA
Colorado Spr	147.030	+	WA0KXO	c(ca)	CARN
Colorado Spr	147.105	+	N0KG	c	N0DG
Colorado Spr	147.135	+	KB0NN	o(ca)e	KB0NN
Colorado Spr	147.180	+	K0IRP	o	K0IRP
Colorado Spr	147.270	+	WA0RGA	a	TelstarRA
Colorado Spr	147.345	+	N0CAM	c(ca)(19)	CMRG
Colorado Spr	147.390	+	WB0TIB	c(ca)	RNRL
Teller Cnty	146.820	-	N0XIA	o	Mtn ARC
Teller Cnty	147.015	+	N0XIA	ct	Mtn ARC
Widfield	146.625	-	KF0WF	o	CSARA
Woodland Park	145.415	-	KA0WUC	o(ca)	KA0WUC
Woodland Park	146.685	-	N0XIA	o	N0XIA
DENVER					
Denver	145.145	-	W0FVV	oex	CoRptAssn
Denver	145.220	-	WN0EHE	o(ca)ez	RckyMtnRL
Denver	145.250	-	KE0SJ	o	MileHi RG
Denver	145.280	-	N0CFM	o(14)x	IntrMtnRG
Denver	145.310	-	N0UDM	olx(11)t 123.0	Colo Conn
Denver	145.325	-	N0IXR	o	HiPlainRG
Denver	145.340	-	KB0HKY	oxe	RckyMtnRL
Denver	145.385	-	WA1JHK	pkt	CoRptAssn
Denver	145.430	-	WT0C	o	RckyMtnRL
Denver	145.475	-	N0CFM	oa(14)	IntrMtnRG
Denver	145.490	-	W0TX	o	Denver RC
Denver	146.640	-	WA0KBT	o(ca)	Denver RL
Denver	146.670	-	KB0UDD	oe	CstIRckRG

147.225
145.145
145.160
145.460
224.980
447.150
447.975
53.050
1287.900
1287.800
144.990
145.385
447.200

COLORADO REPEATER ASSOCIATION

SUPPORT AMATEUR RADIO

**COLORADO REPEATER ASSOCIATION, Inc.
POST OFFICE BOX 621
PARKER, COLORADO 80134**

<http://www.rmsd.com/hamradio/> — e-mail: cra@rmsd.com

The Colorado Repeater Association's (CRA) 900+ members welcome all amateurs to the state of Colorado. The CRA's ragchew repeaters are open to all hams. Please feel free to access and use the CRA frequencies listed above.

Join our Information Net every Sunday at 9 a.m. for license exam info, the NewsLine Report, the Swap Net, a swapfest schedule and much more. CRA repeaters host various special interest nets weekday evenings covering AMSAT, ARES, EOSS, QRP, scanning, TCP/IP and others. Also, listen for live shuttle audio during all flights.

The CRA Amateur Information Center provides AX.25 access to the world-wide AMPRnet. You may access it on 144.990 as WA1JHK-5 or via digipeater CRA; on the 145.385 1200 Baud Digital Repeater, connect to CRA. Work TCP/IP and AX.25 on the 447.200 9600 Baud Digital Repeater.

Six of the CRA's repeaters have autopatch capabilities. Ask any CRA member to dial a local or emergency number for you.

The CRA repeaters cover 275 miles along Interstate 25 and 100 miles along Interstate 70 providing coverage in Denver, Colorado Springs, Boulder, Longmont, Greeley, Fort Collins and Cheyenne.

73 - THE CRA HOPES YOU SAFELY ENJOY COLORADO

144 144-148 MHz

COLORADO

Location	Output	Input	Call	Notes	Sponsor
Denver	146.715	-	NØJXN	o	EvrgrnARS
Denver	146.805	-	KQØJ	o(18)	SARES
Denver	146.880	-	KØCGP	oa	Denver RL
Denver	146.940	-	WUØN	oxezWx	RckyMtnRL
Denver	146.985	-	WØGW	oe	RADOPS EJ
Denver	147.045	+	KØML	t	KØML
Denver	147.060	+	WBØLGC	t	CARN
Denver	147.120	+	WØLJF	oe	AurRptAsn
Denver	147.150	+	WDØHNQ	oae	AurRptAsn
Denver	147.210	+	WDØE	tt(ca)	Grndstar
Denver	147.225	+	WDØFVV	o(ca)e (12)xz	CoRptAssn
Denver	147.255	+	WØIYY	o(ca)	FrostyARC
Denver	147.300	+	KØLF	wr	RACES
Denver	147.330	+	WØTX	o	Denver RC
Denver	147.375	+	WØHE	o(ca)x	CommCtyRC
Denver	147.690	-	KØJUP	o(ca) 123.0	HiPointRA
DURANGO					
Durango	146.670	-	KKØL	oaex	DurangoRC
Durango	146.700	-	NØGIO	oe	DurangoRC
Silverton	147.270	+	KB5ITT	o	KB5ITT
EAST CENTRAL					
Cheyenne Wells	147.075	+	KAØSJP	oa	KAØJSP
Flagler	146.895	-	KAØEFF	oazLiTZ	KAØEFF
Genoa	147.060	+	KØGS	o	BigSndyRC
ESTES PARK					
Estes Park	146.685	-	WØANE	o	EstesVyRC
FORT COLLINS					
Fort Collins	145.115	-	WDØGNE	oext 100.0	NoColoARC
Fort Collins	147.360	+	WØQEY	oz(ca)t 100.0	CSU ARC
Windsor	146.850	-	WØUPS	ox	NoColoARC
GRAND JUNCTION					
Clifton	147.000	+	WØBZU	c	GRO
Grand Jct	145.175	-	WØRRZ	oe	WCARC
Grand Jct	145.220	-	KEØTY	ot107.2	GMRUA
Grand Jct	146.790	-	NØMBJ	o	NØMBJ
Grand Jct	146.820	-	KEØTY	ox(13)t 107.2	GMRS
Grand Jct	146.940	-	WØRRZ	o(ca)	WSRC
Grand Jct	147.195	+	WA6UZP	o	WA6UZP
Grand Jct	147.285	+	NØUDM	olxt123.0	Colo Conn
Grand Jct	147.390	+	KEØTY	ot107.2	GMRUA
GREELEY					
Greeley	147.000	+	KEØUL	o(ca)z	Weld ARS
LONGMONT					
Longmont	147.270	+	WBØZ	oa	WBØZ
LOVELAND					
Loveland	147.195	+	NØHMY	oae	LovlandRA
NORTH CENTRAL					
Empire	145.370	-	KAØIWE	o	CCARS

COLORADO

<i>Location</i>	<i>Output</i>	<i>Input</i>	<i>Call</i>	<i>Notes</i>	<i>Sponsor</i>
Kremmling	147.015	+	KQ0J	o	SARES
Kremmling	147.075	+	KQ0J	o(l8)	SARES
Kremmling	147.285	+	N0GBJ	o	KRA
Livermore	146.625	-	W0IPT	o	MRR
NORTHEAST					
Akron	145.400	-	N0UDM	olx(l1)t 123.0	Colo Conn
Fort Morgan	147.240	+	N0EON	oae	PitVlyARC
Holyoke	146.955	-	KA0WKG	o	PCARC
Sterling	145.175	-	W0LHA	o	W0LHA
Sterling	146.910	-	WD0HDR	o	HPARC
Wray	146.790	-	K0LMD	o	WH
NORTHWEST					
Craig	146.970	-	K0IQA	o	K0IQA
Meeker	146.730	-	WB0NOH	o	MagMtn RA
Steamboat Spr	147.210	+	KC0ZQ	ox	StmbtARC
PUEBLO					
Canon City	147.210	+	WD0EKR	o	RylGrgHC
Pueblo	145.115	-	ND0Q	oe	Pueblo HC
Pueblo	145.235	-	N0NR1	c(ca)	N0NR1
Pueblo	146.655	-	K0ST	c	K0ST
Pueblo	146.790	-	ND0Q	o	Pueblo HC
Pueblo	146.880	-	ND0Q	ox(l7)	Pueblo HC
Pueblo	147.000	+	NE0Z	o	SlvrTrARS
SOUTH CENTRAL					
Cripple Creek	145.460	-	WB0WDF	o	WB0WDF
LaVeta	145.355	-	N0JPX	o	N0JPX
Salida	147.285	+	N0UDM	olx(l1)t 123.0	Colo Conn
Walsenburg	146.730	-	N0BDK	oae(l7)	RBRA
SOUTHEAST					
La Junta	146.700	-	W0KEV	o	W0KEV
Lamar	146.610	-	WA0VOG	o	WA0VOG
Lamar	147.150	+	WB0HBJ	o	WB0HBJ
Springfield	146.640	-	N0PAZ	ot100.0	N0PAZ
SOUTHWEST					
Norwood	146.640	-	ND0E	ox	N.Mtn ARC
Nucla	147.360	+	N7VWX	ox e-sun	NorMtnARC
Pagosa Spr	146.610	-	N0JSP	oa	DurangoRC
STERLING					
Sterling	145.295	-	WA0JTB	o	NECARA
WEST CENTRAL					
Aspen	146.670	-	K0CL	oae(l3)	SCARC
Aspen	146.700	-	K0CL	oy	SCARC
Aspen	147.300	+	KA0DOE	ot107.2 axe-sun	KA0DOE
Breckenridge	146.790	-	N0UDM	olxe(l1)t 123.0	Colo Conn
Buena Vista	146.745	-	W0LSD	o	W0LSD
Carbondale	146.760	-	N0SWE	o	N0SWE
Dillon	146.700	-	WB0QMR	oa	WB0QMR
El Jebel	145.130	-	KB0OYQ	o	KB0OYQ
Glenwood Spr	146.880	-	K0CL	ot107.2 aex(l3)	SCRC

146 144-148 MHz

COLORADO-CONNECTICUT

Location	Output	Input	Call	Notes	Sponsor
Gunnison	147.120	+	WA0TOJ	o	GunVlyARC
Hartsel	147.090	+	KB0REL	o(ca)e	KB0REL
Leadville	145.445	-	N0UDM	oixe(11)t 123.0	Colo Conn
Montrose	145.145	-	N0MBJ	ox(13)t 107.2	GMRUS
Montrose	146.910	-	NX0Q	o	NX0Q
Montrose	147.150	+	NX0Q	o(ca)	NX0Q
Rifle	146.985	-	N0UDM	oixe(11)t 123.0	Colo Conn
Vail	146.610	-	W0KEA	oax	ECHO
Winter Park	146.820	-	WB4JQQ	oa	GrndCtyRA

CONNECTICUT

FAIRFIELD COUNTY

Bridgeport	146.895	-	WA1JTB	oae	CAFM
Danbury	147.120	+	W1QI	o(ca)e (141.3)	PVRA
Fairfield	146.625	-	WB1CQO	oaelrz	FRFLD ARA
Monroe	146.835	-	W1BHZ	oae	CAFM
New Canaan	146.475	147.475	K1DR	aelyz (100.0)	FRFLD FMA
Norwalk	147.390	+	KA1OF	oaez	G.NRWLKARC
Stamford	146.655	-	WA1RSD	otae	SARA/FOT
Wilton	145.230	-	WA1SOV	o	PEARS

HARTFORD

Berlin	147.135	+	WA1LOB	o	WA1LOB
Bloomfield	145.430	-	N1DKM	o	N1DKM
Bloomfield	146.820	-	W1CWA	oe	BLMFLD ARC
Bloomfield	147.045	+	N1DKM	o	N1DKM
Bristol	146.685	-	W1GNS	oser	CHPNS RA
Bristol	146.880	-	K1DFS	oaelz	ICRC
Burlington	147.150	+	WA1UQC	ael	ICRC
East Hartland	145.230	-	K1YON	o	HartlandCD
Glastonbury	147.090	+	W1EDH	oe	MDLSX ARS
Glastonbury	147.690	29.680	K1NQJ	t	
Glastonbury #	147.285	+	K1SSO	oer	GBYCVLPRP
Hartford	145.230	-	WA1YQB	o	WA1YQB
Hartford	146.640	-	N1ABL	o(ca)ez	PVRA
Hartford	146.745	-	N1AF	o	N1AF
Newington	145.450	-	W1AW	oca	NARL
Rocky Hill	145.270	-	WB1EXU	oaelz	WB1EXV
Wethersfield	145.350	-	KA1BQO	oaept	KA1BQO

LITCHFIELD

Barkhamsted	147.270	+	AA1U	oe	BRKHSTDCD
Bethlehem	146.955	-	NF1E	oy(77.0)	CT ATV SOC
Litchfield	147.285	+	WB1CEI	oe	WB1CEI
Torrington	146.850	-	KJ1M	o(ca)e	PVRA
Torrington	147.240	+	W1DND	oae	TRNGTN CD
Winstead	147.330	+	W1E00	oae	CD

MIDDLESEX

Killingworth	145.290	-	W1BCG	oaelr	ShrInARC
Old Saybrook	146.775	-	W1BCG	ol	SHRLN ARC

CONNECTICUT-DELAWARE

<i>Location</i>	<i>Output</i>	<i>Input</i>	<i>Call</i>	<i>Notes</i>	<i>Sponsor</i>
NEW HAVEN					
Ansonia	146.985	-	KD1BD	oa	VLV ARA
Meriden	145.490	-	N1FQF	o	N1FQF
Milford	146.925	-	WB1GTW	oaer	MILFRD ARA
Milford	147.225	+	WA1YQE	oae	WA1YQE
Naugatuck	147.180	+	WA1NQP	oe	PVRA
Orange	147.285	+	K1ACD	oa	K1ACD
Prospect	147.315	+	N1ADE	o(ca)ez	AREA
Wallingford	147.360	+	W1KKF	oaer	WLNGFD RA
West Haven	146.610	-	W1GB	o(ca)e	SC CT ARA
West Haven	147.255	+	WA1TAS	oey	SC CT ARA
West Haven	147.505	146.505	N1LFE	ot(ca)e 77.0	WHARA
NEW LONDON					
East Haddam	147.015	+	K1IKE	o	K1IKE
Groton	146.670	-	KA1PQB	o	SCRAMS
Lebanon	147.300	+	KA1HR	oae	NATCHG ARA
New London	146.970	-	N1RAW	o(ca)	SCRAMS
Norwich	146.730	-	NE1A	o	RANSON
Norwich	147.060	+	W1FAI	o	RANSON
Salem	146.865	-	WU1I	oaeizAR	WU1I
TOLLAND					
Bolton	147.330	+	K1CBJ	o	K1CBJ
Coventry	147.375	+	K1JCL	(ca)elz	K1JCL
Hebron	145.270	-	K1PTI	o	
Hebron	145.470	-	K1PTI	o	HEBRON
Somers	147.000	+	KA1BLV	oae	MTARA
Tolland	145.330	-	WB1GIC	oaelz	WB1GIC
Tolland	146.415	147.415	KA1JY	otIRAEExp pkt	NETCPA
Vernon	145.110	-	W1BYN	oae	BEARS-Man
Vernon	145.410	-	WA1NXG	oel	+KA1ERB
Vernon	146.790	-	WA1KGQ	o(ca)e	PVRA
WINDOM					
Killingly	147.225	+	K1MUJ	oe	EC ARA
DELAWARE					
ALL TMARC AREAS					
ALL	145.170	-		SNP	
DOVER					
Dover	146.970	-	W3HZW		KentCoARC
Dover	147.195	+	W3HZW	A	KentCoARC
Hazletville	147.300	+	K4CHE		K4CHE
SOUTH					
Dewey Beach	147.330	+	N3OLY		N3OLY
Millsboro	147.075	+	K3JL	AEZ911	SussexARA
Seaford	145.210	-	KV3D	A	KV3D
WILMINGTON					
Newark	146.700	-	WA3QLS	E	Del RA
Wilmington	146.730	-	WA3QLS	E	Del RA
Wilmington	146.955	-	WA3UYJ	AE	DVARS
Wilmington	147.225	+	K3WAJ	AL	K3WAJ

148 144-148 MHz

DISTRICT OF COLUMBIA-FLORIDA

<i>Location</i>	<i>Output</i>	<i>Input</i>	<i>Call</i>	<i>Notes</i>	<i>Sponsor</i>
DISTRICT OF COLUMBIA					
ALL T-MARC AREAS					
ALL	145.170	-		SNP	
DC AREA					
Washington	145.110	-	W3EIL	AR	CCARS
Washington	145.190	-	W3DOS		DOS ARC
Washington	146.760	-	WA3DZD	L	MFMA
Washington	147.360	+	N3AGB	L	AlxBellIRA
FLORIDA					
CENTRAL					
AltamonteSprings	147.195	+	KF4DPZ	oeR	RQCWA
AltamonteSprings	147.285	+	KE4ZFY	o1AeR	LMARS
Anthony/Ocala	146.970	-	N4IKV	oe	N4IKV
Apopka/Oriando	147.015	+	N4UMB	t(ca)	OARC
Clermont	147.180	+	W4JYE	o3A(ca)l	W4JYE
Clermont #	145.390	-	KD4ZIK	o3A(ca)el	SARG
DeBary	145.270	-	W8CIJ	o	IMARS
Deltona	147.045	+	N3SBK	o1A(ca) er	Deltona
Enterprise	146.805	-	KE4ZFY	o	LMARS
Enterprise	147.225	+	KE4ZFY	o	LMARS
Eustis	146.835	-	KD4MBN	o	KD4MBN
Kissimmee	145.350	-	KR4BR	oer	RACES
Leesburg	147.000	-	N4JTS	o1Ber	ARES
Longwood	145.210	-	KC4YWV	o1A(ca)le	KC4YWV
Minneola #	147.225	+	A14U	o	A14U
Orlando	145.110	-	W4PLB	o1A(ca)	OARC
Orlando	145.450	-	WP4AQK	oe	PanAm
Orlando	146.640	-	WB4TCW	o(ca)er	U/CFL
Orlando	146.700	-	W4OHL	o(ca)e	W4OHL
Orlando	146.730	-	WB4ULT	o1Aer	ARES/RACES
Orlando	146.760	-	W4PLB	t(ca)e	OARC
Orlando	146.820	-	WB4ULT	o1A(ca) er	OARC
Orlando	146.925	-	KC4NEQ	o1Aael	KD4JL
Orlando	147.090	+	K4XI	oe	CFL DX
Orlando	147.120	+	KC4CB	oZAel	KC4CB
Orlando	147.300	+	WA4ABQ	o	Disney
Orlando	147.390	+	W4PAO	o(ca)e	Bahia
St Cloud	145.150	-	KA8ANQ	oar	KA8ANQ
St Cloud	146.790	-	W4NCO	oe	OCRA
St Cloud	146.955	-	N4ZQE	o1A	N4ZQE
Tavares	145.310	-	N4JTS	o1Alr	N4JTS
Tavares	147.255	+	K4FC	o(ca)1Be	LARA
Titusville	146.775	-	WN3DHI	oe	WN3DHI
Umatilla	146.895	-	KB4KQE	o3A	KB4KQE
Wauchula	146.625	-	WI3X	o	WI3X
Webster	146.775	-	KE4INI	o(ca)er	KE4INI
Winter Garden	147.345	+	K4NTD	o1A(ca)	K4NTD
Winter Park	145.290	-	KJ4FL	oa	KJ4FL
Winter Park	147.060	+	KB4USW	o1A	CFRA

FLORIDA

<i>Location</i>	<i>Output</i>	<i>Input</i>	<i>Call</i>	<i>Notes</i>	<i>Sponsor</i>
DEEP SOUTH					
Big Pine Key	146.670	-	W7IUC	oer	W7IUC
Cudjoe Key	145.170	-	KD4DHG	oae	KD4DHG
Cudjoe Key	147.060	+	K3ML	o	K3ML
Key West	145.210	-	KB4TFF	oaelp	KB4TFF
Key West	145.490	-	NP4GM	o	NP4GM
Key West	146.730	-	WA4BMM	t	WA4BMM
Key West	146.940	-	W4LLO	o(ca)e	KW ARC
Key West/ Stock Island	145.310	-	WD4NLG	o(ca)l	WD4NLG
Marathon	145.370	-	KB4HRV	o	Brothers
Marathon	147.255	+	W7IUC	oer	Monroe
Plantation Key	146.715	-	W7IUC	oe	Monroe
Tavernier	146.655	-	N7CJE	o(ca)lr	N7CJE
EAST CENTRAL					
Avon Park/ Sebring	145.330	-	WI3X	o	WI3X
Chuluota	147.165	+	N4JCW	c1A(ca)	N4JCW
Cocoa	145.190	-	N4LEM	or	N4LEM
Cocoa	146.715	-	KD4DJX	oeR	REACT
Cocoa	147.030	+	W4REN	or	W4REN
Cocoa	147.360	+	N4LEM	or	N4LEM
Cocoa Beach	145.370	-	W4NLX	o(ca)ez	IR ARC
Cocoa Beach	146.880	-	W4NLX	oez	IR ARC
Fort Pierce	147.015	+	WB4DAQ	oe	WB4DAQ
Fort Pierce	147.345	+	N4XEO	oaz	FP ARC
Melbourne	145.310	-	KB4WEG	oa	KB4WEG
Melbourne	145.430	-	W4KYG	o(ca)biel	W4KYG
Melbourne	145.470	-	KF4APQ	1Bae	HARC
Melbourne	146.610	-	W4BWS	o(ca)e	PC ARS
Melbourne	146.625	-	WA4VVR	o	WA4VVR
Melbourne	146.850	-	W4BWS	o(ca)e	PC ARS
Melbourne	147.000	-	K4YWC	o(ca)z	K4YWC
Melbourne	147.105	+	KC4YEK	oaer	KC4YEK
Merritt Island	146.940	-	K4GCC	o(ca)R	K4GCC
Palm Bay	145.170	-	KF4APQ	o1Bae	Harris
Palm Bay	146.745	-	K4YWC	c(ca)ez	K4YWC
Palm Bay	146.895	-	AB4VA	oer	AB4VA
Port St Lucie	145.450	-	KB4VVE	oa	KB4VVE
Rockledge	147.135	+	W4PRK	oer	Brevard CD
Titusville	145.490	-	K4SJC	oper	TARC
Titusville	146.670	-	W0LRC	o(ca)e	W0LRC
Titusville	146.910	-	K4SJC	ot(ca)er	TARC
Titusville	146.970	-	KC4UFI	or	TARC
Titusville	147.075	+	WB4LOE	or	WB4LOE
NORTH CENTRAL					
Bunnell	147.300	+	WA1ZRZ	o(ca)er	Flagler CD
DeLand	145.230	-	KE8MR	oae	KE8MR
DeLand	147.240	+	W2DU	oer	Volusia EOC
DeLand	147.315	+	N4GMU	o(ca)erz	WESTVARS
Fort McCoy	146.940	-	KS4ZI	oaz	FtMARC
Gainesville	146.685	-	K4DPZ	oerp	GARS
Gainesville	146.790	-	WB4IJR	o	SF C C

FLORIDA

<i>Location</i>	<i>Output</i>	<i>Input</i>	<i>Call</i>	<i>Notes</i>	<i>Sponsor</i>
Gainesville	146.820	-	K4DPZ	oaezr	GARS
Gainesville	146.910	-	W4DFU	oarl 911	GARC
Gainesville	146.985	-	K4DPZ	or	GARS
Gainesville	147.375	+	KB4HF	oe	KB4HF
Hawthorne	147.105	+	K3YAN	c(ca)	K3YAN
High Springs	145.470	-	WB4JEM	oe	WB4JEM
Hines	146.745	-	KJ4ZI	ot(ca)e	TC ARC
Lake City	145.490	-	WA4ZFU	oaezr	CARS
Lake City	147.150	+	WA4ZFU	or	CARS
Live Oak	146.940	-	WB4PHT	o	Boys Rnch
MacClenny	147.090	+	WB4YVK	o(ca)e	BCARC
McIntosh	147.165	+	KM4AX	o(ca)elz	KM4AX
Melrose	146.730	-	WA4BMM	o	WA4BMM
Micanopy	147.360	+	KD4BCQ	ol	KD4BCQ
Ocala	145.130	-	N4NWN	oe	N4NWN
Ocala	146.610	-	K4GSO	oaezr	SSARC
Ocala	146.850	-	N4NWN	oe	N4NWN
Penney Farms	145.110	-	N4KOX	atnRez	N4KOX
Perry	146.970	-	W4RTN	ot(ca)e	TC ARC
Starke	145.150	-	K4RVD	oer	ARC B
NORTHEAST					
Callahan	146.835	-	KE4BXR	o(ca)rz	CARE
Callahan/ Jksnvile	147.000	-	N4PAO	o(ca)elr	N4PAO
Fernandina Bch	145.230	-	KB4DJX	o(ca)e	KB4DJX
Jacksonville	145.290	-	N4GIH	or	N4GIH
Jacksonville	145.450	-	KK4ZE	o1A(ca) lez	Marietta
Jacksonville	146.640	-	WB4GCQ	t(ca)er	WB4GCQ
Jacksonville	146.760	-	W4IZ	o(ca)	JAX RANGE
Jacksonville	146.805	-	KK4BD	o(ca)e	KK4BD
Jacksonville	146.880	-	W4IZ	o(ca)e	JAX RANGE
Jacksonville	146.955	-	AA4QI	oae	TEL PION
Jacksonville	147.030	+	KC4MSX	oae	KC4MSX
Jacksonville	147.075	+	N4KWC	o(ca)	JAX RANGE
Jacksonville	147.120	+	KC4OFI	oazlr	KC4OFI
Jacksonville	147.180	+	KB4CKC	o(ca)e	KB4CKC
Jacksonville	147.330	+	N4KWC	o(ca)rzl	JAX RANGE
Jacksonville Bch	145.130	-	KC4HEL	o1Ar	KC4HEL
Jacksonville Bch	145.350	-	WU4R	o(ca)e	Beaches
Jacksonville Bch	147.225	+	KC4HEL	1A(ca)	KC4HEL
Middleburg	146.700	-	WB4MBU	o3Be	WB4MBU
Orange Park	146.670	-	WB4CGD	oa	OP ARC
Ormond Beach	146.655	-	N4UJU	ZB	N4UJU
Palatka	147.135	+	N4RYX	oerp	N4RYX
Palatka	147.345	+	KD4DVO	o5A	KD4DVO
San Mateo/ Palatka	147.060	+	KA4ZSR	o(ca)er	PARC
St Augustine	145.170	-	AB4EY	o1Baer	AB4EY
St Augustine	145.210	-	KI4MZ	oer	St Johns
St Augustine	146.625	-	KF4MX	o(ca)e	KF4MX
NORTHEAST CENTRAL					
Bunnell	146.865	-	KE8MR	oae	KE8MR

FLORIDA

<i>Location</i>	<i>Output</i>	<i>Input</i>	<i>Call</i>	<i>Notes</i>	<i>Sponsor</i>
Daytona Beach	145.410	-	KE4KSS	oe	B Sierra
Daytona Beach	146.985	-	KE4YVZ	o1B	ERAU ARA
Daytona Beach	147.150	+	K4BV	oa	DB ARA
Edgewater	145.330	-	K4BO	o(ca)er	ERC
Ormond Beach	147.270	+	KE8MR	oae	KE8MR
Samsula	147.210	+	KA4ZIA	c	KA4ZIA
NORTHWEST					
Chattahoochee	145.250	-	KD4DSU	oae	KD4DSU
Chipley	146.745	-	KD4TOK	oer	WCARA
Crestview	145.110	-	WD4PQW	tpyaez	WD4PQW
Crestview	146.910	-	KD4NHT	oae	KD4NHT
Crestview	147.360	+	WB4CDR	oaeyxr	NO ARC
DeFuniak Springs	147.375	+	K4DVL	oaerz	K4DVL
Eastpoint	147.000	-	KD4GPY	o3Ble	KD4GPY
Eglin AFB	147.120	+	W4NN	o	Eglin ARS
FortWalton Beach	146.655	-	WD4CKU	o	WD4CKU
FortWalton Beach	146.790	-	W4ZBB	oa	Plygrnd ARC
FortWalton Beach	146.880	-	W4MTD	o	W4MTD
FortWalton Beach	147.000	+	W4RH	oa	Plygrnd ARC
Gulf Breeze	147.030	+	W4GMS	oe	GF FD
Laurel Hill	147.330	+	KI4GY	oel	KI4GY
Live Oak	145.410	-	KD4AMP	oae	KD4AMP
Marianna	146.670	-	W4BKD	oae	Chipola ARC
Milton	145.490	-	KE4KRI	oae	KE4KRI
Milton	146.700	-	KD4FZB	oer	SRC
Mossy Head	145.370	-	KD4BWQ	o(ca)elzr	KD4BWQ
Niceville	146.730	-	N4OYB	o(ca)e	TC ARC
Niceville	147.225	+	W4ZBB	aeo	Plygrnd ARC
Panama City	145.210	-	KD4HEP	oe	PC ARC
Panama City	145.330	-	K4GVV	oae	K4GVV
Panama City	145.390	-	KD4VGX	1A(ca)l	KD4VGX
Panama City	146.940	-	NK4A	oae	NK4A
Panama City	147.075	+	K4RZB	oaer	K4RZB
Panama City Bch	147.390	+	WA6QKN	oa	WA6QKN
Paxton	147.045	+	KE4MHU	oae	KE4MHU
Pensacola	145.210	-	KD4APH	oep	KD4APH
Pensacola	145.350	-	KO4TT	o1Zae	KO4TT
Pensacola	145.450	-	WA4ECY	oe	NavTech
Pensacola	146.625	-	WB2TCN	oe	SH ARC
Pensacola	146.760	-	K4MV	o(ca)er	PFA
Pensacola	146.850	-	KC4JMS	o1Z(ca)	WB4BFO
Port St Joe	147.300	+	W4WEB	o(ca)e	W4WEB
Quincy	147.165	+	KB4RRT	ot(ca)e	GC ARS
Tallahassee	146.655	-	AE4S	t(ca)el	AE4S
Tallahassee	146.910	-	KC4YWP	ote	TARS
Tallahassee	147.030	+	WR4Z	o(ca)	WR4Z
Wewahitchka	147.270	+	KQ4YD	oe	KQ4YD
White City	145.310	-	WB4UVI	oa	WB4UVI
SOUTH					
Boca Raton	145.290	-	WB4QNX	o(ca)	IBM ARC
Boca Raton	146.820	-	W4BUG	ot(ca)el	GC ARA
Boca Raton	147.255	+	KC4GH	o(ca)er	BR FD
Boca Raton	147.390	+	KS4VT	o1Al	KS4VT

FLORIDA

Location	Output	Input	Call	Notes	Sponsor
Boynton Beach	147.225	+	NR4P	o1B(ca) erl	Motorola
Cooper City	146.685	-	WA4STJ	o	WA4STJ
Coral Gables	146.760	-	KD4BBM	oZA(ca) ler	SFFA
Coral Gables	146.865	-	N4BKZ	oZA(ca)	U/MIAMI
Coral Gables	147.240	+	N4FGP	o(ca)e	N4FGP
Coral Springs	145.110	-	WA4ZLW	oa2Zer	WA4ZLW
Deerfield Beach	147.105	+	N4KS	o(ca)e	NB ARA
Florida City	145.290	-	N4RQQ	ol	N4RQQ
Fort Lauderdale	146.880	-	WD4FDW	t(ca)le	TCRA
Fort Lauderdale	146.910	-	W4AB	o2Z(ca) eR	BARC
Fort Lauderdale	147.030	+	WB4MWW	oelr	WB4MWW
Hialeah	145.250	-	WD4FMQ	o	WD4FMQ
Hialeah	145.430	-	KA4DFX	o(ca)elz	KA4DFX
Hialeah	146.700	-	N2GKG	c2A(ca) ez	N2GKG
Hialeah	146.745	-	KB4VVM	o(ca)e	KB4VVM
Hialeah	146.955	-	KB4AW	oe	KB4AW
Hollywood	145.450	-	KE4IPB	o3Z	KE4IPB
Hollywood	146.985	-	WB4TON	oe	HARC
Hollywood	147.180	+	WA4WHD	tc(ca)erz	WA4WHD
Hollywood	147.375	+	WD4AAS	o2Z(ca) ex	FARC
Jupiter	146.940	-	WA4FAP	o(remot rx 3A)(ca)e	WA4FAP
Key Largo	147.285	+	KC4FUR	ot	KC4FUR
Miami	145.130	-	WD4RXD	oabi	RCdeCuba EnExilio
Miami	145.190	-	WD4RXD	o(ca)bi	WD4RXD
Miami	145.210	-	KA4ZAY	o(ca)el	KA4ZAY
Miami	145.230	-	NC4M	ot(ca)el	WA4TCE
Miami	145.310	-	WD4NLG	o(ca)bile	WD4NLG
Miami	145.330	-	KB4AIL	o	KB4AIL
Miami	145.350	-	KB4TDT	o(ca)l	KB4TDT
Miami	145.370	-	KC4BPG	oae	KC4BPG
Miami	145.390	-	N4BKZ	o(ca)el	N4BKZ
Miami	145.470	-	KN4ZB	tl	KN4ZB
Miami	145.490	-	KB4CNZ	ole	KB4CNZ
Miami	146.640	-	W6BXQ	oe	TCARS
Miami	146.730	-	WD4NLG	o(ca)bi	WD4NLG
Miami	146.775	-	KE4DAQ	otaezl	KE4DAQ
Miami	146.805	-	KP4EDL	obier	America
Miami	146.895	-	N4MYI	o(ca)R	KA4GAQ
Miami	146.925	-	N4IFD	oZAaez	N4IFD
Miami	146.970	-	AE4EQ	o(ca)	AE4EQ
Miami	147.015	+	K14AR	oe	TEL PION
Miami	147.045	+	KD4OHD	oae	KD4OHD
Miami	147.090	+	WA4ILQ	oex	WA4ILQ
Miami	147.120	+	WA4TCE	o	WA4TCE
Miami	147.150	+	K4IWT	oer	ARPSC
Miami	147.195	+	KC4EBL	ct	KC4EBL
Miami	147.270	+	KF4OJ	o(ca)eRbi	America

FLORIDA

Location	Output	Input	Call	Notes	Sponsor
Miami	147.300	+	WB4ESB	o(ca)e	SIRA
Miami	147.330	+	W4WJ	oe	SF DX
Miami	147.360	+	N4OCA	o3B(ca)l	N4OCA
Miramar	145.150	-	WD4KYW	o1A(ca)l	Miramar RG
N Miami Beach	146.850	-	AA4ED	o(ca)R	PARC
N Miami Beach	147.060	+	KD4VSF	oabier	KM4OP
N Miami Beach	147.135	+	KC4MND	o3A(ca)	KC4MND
N Miami Beach	147.210	+	WD4AAS	o2Z(ca) ex	FARC
North Miami	145.410	-	AC4FQ	o3A2B (ca)gl	AC4FQ
North Miami	146.940	-	KD4AV	oa	Westam ARC
Okeechobee	145.210	-	WA4EMJ	(ca)e	WA4EMJ
PalmBeachGrdns	146.715	-	KA4JTN	oer	XP FM
Plantation	145.170	-	WA4EMJ	(ca)e	WA4EMJ
Plantation	145.370	-	W2GDG	c	W2GDG
Plantation	146.790	-	WA4LZR	oer	Motorola
Pompano Beach	146.610	-	WB4UFA	ot(ca)el	GC ARA
Princeton	146.835	-	W4SVI	o(ca)e	EARC
Princeton	147.000	-	KD4LPZ	o(ca)erl	SFFA
Princeton	147.345	+	N4IFD	oZAaez	N4IFD
Royal Palm Bch	145.330	-	WB4AKH	t(ca)l	WB4AKH
RoyalPalmBch N	146.835	-	WB4AKH	t(ca)l	WB4AKH
South Miami	146.625	-	KO4IT	oa	KO4IT
South Miami #	147.075	+	KB4TWQ	o(ca)2B	KB4TWQ
Sunrise	145.270	-	ND4G	o(ca)er	R-M ARC
WestPalmBeach	145.250	-	AD4OQ	o(ca)	AD4OQ
WestPalmBeach	145.310	-	WD4NLG	o	WD4NLG
WestPalmBeach	145.490	-	KB4CNZ	o	KB4CNZ
WestPalmBeach	146.670	-	KF4ATQ	ot(ca)eR	AREC
WestPalmBeach	146.745	-	WB4FPB	tc(ca)	PB RA
WestPalmBeach	146.880	-	WA4HXZ	ota	WA4HXZ
WestPalmBeach	146.970	-	KB4IQM	o1B(ca) ezlr	KB4IQM
WestPalmBeach	147.000	+	KS4IV	oa	WPB Latin
WestPalmBeach	147.045	+	KF4ADT	or	LRA
WestPalmBeach	147.135	+	W4HAW	ol	WPB ARC
WestPalmBeach	147.165	+	WB4FPB	oer	PB RA
WestPalmBeach	147.195	+	KE4HHU	o	KE4HHU
WestPalmBeach	147.285	+	KM4XY	1B(ca)er	SEFRA
WestPalmBeach	147.315	+	K4ZRP	o1Ber	RED CROSS
WestPalmBeach	147.360	+	W4PHL	o(ca)er	PB EMgt
SOUTH CENTRAL					
Lake Placid	147.045	+	KF4EV	o(ca)e	HC ARC
Lake Placid	147.150	+	KD4CQG	oaerz	KE4WU
Lake Wales	147.330	+	W4KUM	o	LWRA
Lakeland	146.655	-	WB4EIF	o3A(ca)	PE Grp
Lakeland	146.685	-	KE4ZFX	o3A(ca) eRz	LARC
Lakeland	147.375	+	N4KEG	o3A(ca)e	N4KEG
Okeechobee	147.195	+	KF4BPX	o1Z(ca)r	OARC
Sebring	146.835	-	K1ZGB	oae	SRG
Sebring	147.270	+	KE4WU	oaezr	HC EOC

154 144-148 MHz

FLORIDA

<i>Location</i>	<i>Output</i>	<i>Input</i>	<i>Call</i>	<i>Notes</i>	<i>Sponsor</i>
SOUTHEAST					
Fort Pierce	146.775	-	K4BHW	o(ca)ez	SLRA
Fort Pierce	147.210	+	KJ4GM	oe	KJ4GM
Fort Pierce	147.240	+	N4PAD	oae	StL EOC
Jupiter	146.625	-	N4BBZ	o2A(ca) er	JTRG
Lake Park	147.075	+	W4UZJ	o(ca)	W4UZJ
Port St Lucie	146.805	-	WA4FAP	oZA	WA4FAP
Port St Lucie	146.955	-	K8UBV	oer	PSL ARA
Port St Lucie	146.985	-	KO4CZ	o	KO4CZ
Stuart	145.150	-	WA2TRJ	oer	MCPS
Stuart	147.060	+	KB4VOL	o(ca)ez	MC ARA
Vero Beach	145.130	-	AB4AZ	ot(ca)e	TC RA
Vero Beach	145.410	-	KD4UGF	oae	KD4UGF
Vero Beach	146.640	-	W4PHJ	ot(ca)	TC RA
SOUTHWEST					
Arcadia	147.180	+	KD4JUJ	o	KD4JUJ
Cape Coral	147.225	+	W4PJK	o(ca)4Z	WC RC
Englewood	146.700	-	WB0GUX	oe	TEL PION
Englewood	146.775	-	K0DGF	oXBe	K0DGF
Fort Myers	145.390	-	KA9RIX	c1A(ca)l	KA9RIX
Fort Myers	146.880	-	WD4CHP	oer	LC EMgt
Fort Myers	147.345	+	WD4PPA	o4Z(ca) ez	WCRC
Marco Island	146.985	-	KA2WEU	o4A	KA2WEU
Naples	146.640	-	WA3JGC	o	WA3JGC
Naples	146.670	-	N5KFR	o(ca)erz	ARA/SW FL
Naples	147.030	+	WB2WPA	o(ca)erl	CCEM
Ochopee	146.655	-	KA4MXQ	oe	KA4MXQ
Port Charlotte	147.015	+	WB9JTK	op(ca)e	Gator RA
Port Charlotte	147.255	+	WA3DUX	oazlr	PRRA
Punta Gorda	146.745	-	K4IB	oar	CCCD
Punta Gorda	147.120	+	N4ZNU	o1Btt (ca)e	N4ZNU
Sanibel	146.790	-	K8CUL	6Aer	SEMgt
Venice	145.130	-	WB4NJV	oaezr	SERC
Venice	146.805	-	WB8ONY	oWAe	FARS
WEST CENTRAL					
Arcadia	147.075	+	KD4SOK	oae	DARC
Belleview	145.490	-	KJ4AN	o3Z(ca)el	KJ4AN
Bradenton	146.820	-	K4GG	o(ca)e	Manatee
Bradenton	147.045	+	KF4BJQ	oe	ManateeVoTec
Bradenton	147.195	+	K4GG	o(ca)er	Manatee
Brandon	147.165	+	WB4BIM	oe	BARS
Brooksville	145.370	-	KA2KDP	oel	+WD8MVU
Brooksville	146.715	-	AC4QH	oaezr	HCARA
Brooksville	147.045	+	W4CF	tcl	FP ARC
Brooksville	147.195	+	AC4NJ	oa	AC4NJ
Chiefland	147.390	+	KB4QQX	oa	DARK
Clearwater	145.110	-	KC4HU	o	KC4HU
Clearwater	146.895	-	AB4YI	oWAl	FARS
Clearwater	147.210	+	KR4US	oelR	RACES
Crystal River	146.925	-	NF4U	o3Ar	NF4U

FLORIDA

<i>Location</i>	<i>Output</i>	<i>Input</i>	<i>Call</i>	<i>Notes</i>	<i>Sponsor</i>
Crystal River	147.270	+	W4CF	c(ca)l	FP ARC
Dade City	146.880	-	AA4RU	oer	EPARS
Dunedin	145.210	-	N4IGC	oe(ca)	KB4BOS
Dunnellon	146.655	-	KD4GME	oa	KD4GME
Dunnellon	147.210	+	WV8F	o(ca)erz	WV8F
East Tampa	146.745	-	N4PDB	o(ca)e	N4PDB
Holiday	146.700	-	WB8ONY	c	FARS
Holiday	147.150	+	WB8ONY	oaWAerl Wx	FARS
Hudson	146.805	-	K4FRQ	o1Z	K4EAB
Hudson	147.015	+	W4OHU	oWAI	FARS
Lakeland	145.270	-	WB6JVJ	o3A(ca) eR	WB6JVJ
Land O' Lakes	145.330	-	WA4GDN	oer	GCARC
Largo	145.170	-	N4LIG	o3Aaelrz	N4LIG
Largo	145.230	-	AJ1R	o1A(ca)lz	AJ1R
Largo	145.330	-	WD4SCD	op(ca)eR	RWD4SCD
Largo	146.970	-	WB4BZF	oaerl	CARS
Largo	147.090	+	KE4ZYU	o5Aca) ezr	TB ARS
Largo	147.120	+	KE4MVS	o	KE4MVS
Largo	147.180	+	KF4APU	o(ca)elzr	ARES
Lecanto	146.955	-	KD4FG	o1Aaerz	SH ARC
New Port Richey	146.670	-	WA4GDN	oaerl	GC ARC
Ocala	145.430	-	KD4GME	o4Aael	KD4GME
Old Town	146.700	-	WB4VBY	oa	DARK
Palm Harbor	145.310	-	N4LNM	o(ca)er	531 RG
Palmetto	147.270	+	KD4INY		KD4INY
Parrish	145.370	-	WA2HCV	oWAI	FARS
Pinellas Park	145.450	-	KA4CNP	o	HRA
Pinellas Park	146.850	-	KF4BRM	o3ZI	Wormhole
Plant City	146.985	-	KC4HAZ	or	KC4HAZ
Port Richey	145.350	-	WC2G	o(ca)erl	SARC
RedingtonShores	146.790	-	KK4XI	o3ZelR	KK4XI
Ruskin	146.610	-	W8PCZ	oae	SHARES
Ruskin	147.225	+	W8PCZ	oe	SHARES
Sarasota	146.730	-	WB4NJV	oaerzl	SERC
Sarasota	146.910	-	W4IE	otaerl	SARA
Sarasota	146.955	-	KE4GJC	o	KE4GJC
Sarasota	147.300	+	KI4ZJ	oaerz	KI4ZJ
Sarasota	147.390	+	N4LML	or	N4LML
Spring Hill	146.625	-	W1MSK	oZA	W1MSK
St Petersburg	145.290	-	K9BSL	oe	K9BSL
St Petersburg	145.390	-	KA9RIX	c1A(ca)rl	KA9RIX
St Petersburg	145.430	-	KF4CFT	oer	DX RING
St Petersburg	147.000	+	W4CF	tc(ca)l	FP ARC
St Petersburg	147.060	+	WA4AKH	o(ca)	SP ARC
St Petersburg	147.285	+	AJ1R	o1A(ca)lz	AJ1R
St Petersburg	147.315	+	WO4B	c(ca)	PC RA
St Petersburg	147.360	+	KF4CCH	oaerlz	MRA
Tampa	145.150	-	KF4ZC	o	KF4ZC
Tampa	145.410	-	WA4SWC	o3B	WA4SWC
Tampa	145.470	-	KC4HAZ	oe	KC4HAZ

156 144-148 MHz

FLORIDA-GEORGIA

<i>Location</i>	<i>Output</i>	<i>Input</i>	<i>Call</i>	<i>Notes</i>	<i>Sponsor</i>
Tampa	145.490	-	W4EFK	o	W4EFK
Tampa	146.640	-	N9EE	oalz	N9EE
Tampa	146.835	-	K4FTV	o(ca)e (bi)l	TLRC
Tampa	146.865	-	KC4HAZ	oerl	KC4HAZ
Tampa	146.940	-	KC4HAZ	o(ca)erl	KC4HAZ
Tampa	147.030	+	K4WSB	ct(ca)eI	K4WSB
Tampa	147.075	+	KI4MV	o(ca)	HARS
Tampa	147.105	+	KD4ELV	oa	TB RA
Tampa	147.240	+	AA3CW	oae	USF
Tampa/Oldsmar	146.760	-	AE4HV	oel	AE4HV
Valrico	145.130	-	N4COU	3Z(ca)l	N4COU
Zephyrhills	145.190	-	WB4UMT	otae	U-All WEL
Zephyrhills	145.250	-	WD4LWG	YB	WD4LWG
Zephyrhills	147.135	+	KF4ADP	oer	ZARC
GEORGIA					
Adairsville	146.685	-	WD4IWL	o(ca)i	N GA VHF
Albany	145.150	-	W4MM	ol	ALBANY ARC
Albany	146.700	-	W4MM	oa	ALBANY ARC
Albany	146.730	-	W4MM	o	ALBANY ARC
Albany	146.820	-	W4MM	o	ALBANY ARC
Albany	147.120	+	W4MM	o	
Albany	147.150	+	WB4TFW	o	RICHARD L
Americus	147.270	+	WD4EBB	o	SUMTER CO
Athens	146.745	-	WA4BKF	o(ca)	ATHENS RAD
Athens/Crawfo	147.375	+	K4TQU	o(ca)	K4TQU
Atl/Union Cit	146.625	-	WA4UPE	oez(ca)	WA4UPE
Atlanta	145.150	-	W4AQL	o(ca)ze	GEORGIA
Atlanta	145.190	-	WB6RTH	oaezIRBt 77.0	ATLANTA
Atlanta	145.290	-	NK9Q	oez(ca)	IBM RADIO
Atlanta	145.350	-	W4DOC	o	ATL RC INC
Atlanta	146.640	-	WB4QGR	ot	GALVIN RAD
Atlanta	146.820	-	W4DOC	oz(ca)	ATL RC INC
Atlanta	146.970	-	K4CLJ	ot	K4CLJ
Atlanta	147.000	-	WA4NNO	o(ca)	GLENN MART
Atlanta	147.105	+	K4YSB	oy	GRANT PARK
Atlanta	147.195	+	K4JPD	ot	ATLANTA DX
Atlanta	147.255	+	WD4KDT	oet110.9	MET AT TEL
Atlanta/Airport	147.030	+	W4REI	o	ATLANTA
Atlanta/Bell	145.410	-	W4PME	oez(ca)	MET AT TEL
Atlanta/Gpco	147.285	+	WA4VBX	o	GA PWR EMP
Atlanta/Marie	146.655	-	N4NFP	oaelIRBt 118.8	BIG SHANTY
Atlanta/Marie	147.345	+	N4NEQ	ozIRB (ca)118.8	AMATEUR TV
Atlanta/Sweat	146.730	-	KD4NC	ol	PKT EXPER
Augusta	145.110	-	KK4HL	oa	RICH CTY
Augusta	145.290	-	N4MWQ	o	N4MWQ
Augusta	145.370	-	AA4UA	oae	AA4UA
Augusta	145.410	-	NA4I	oe(ca)	CSRA REPEA
Augusta	145.490	-	W4DV	oe	ARC OF AUG

GEORGIA

Location	Output	Input	Call	Notes	Sponsor
Augusta	146.640	-	N4MWQ	o	W4LWT
Augusta	146.940	-	KT4N	o	RICHMOND
Augusta	146.985	-	NA4I	oezl(ca) t100.0	CSRA REPEA
Augusta	147.120	+	NI4S	o(ca)	
Augusta	147.180	+	N4BMA	oy	
Baldwin	147.180	+	WD4NHW	oa	SPARC
Blairsville	146.955	-	K5PRE	o	K5PRE
Bonaire	147.015	+	KM4DT	o	WB4UHL
Boston	147.195	+	W4UCJ	oaez	THOMASVILL
Brnswk/Jekyll	145.410	-	KB4PXX	o	WB4PXX
Brunswick	146.730	-	K4TVE	oa	GWYNN CO
Calhoun/Jaspe	146.805	+	KC4AQS	o(ca) leRB	RANDY POWE
Carrollton	146.640	-	W4FWD	oezt 131.8	WESTGEORG
Cartersville	147.015	-	N4GIS	oezRB (ca)	N4GIS
Cedartown	147.120	+	W4CMA	o(ca)	CEDAR VALL
Chatsworth	145.250	-	N4YYD	oezRB (ca)t71.9	N4YYD
Chula	147.285	+	WD4LYV	oe	COASTAL
Clarkesville	147.120	+	K4HCA	oez(ca)	SARG
Clayton	145.250	-	WA4BLQ	o	RWNICHOLS
Cleveland/Lon	146.910	-	WB4HIG	oa	GATEWAY
Cochran	145.110	-	N4MXC	oaezt	MID GA RAD
Columbus	145.310	-	KA4CEK	o	
Columbus	146.610	-	W4CVY	oa	COLUMBUS
Columbus	146.880	-	W4CVY	o	COL ARC
Commerce	147.225	+	KB4ZUN	o	NE GA ARC
Conyers	145.230	-	WB4JEH	olt151.4	
Conyers	146.610	-	WB4JEH	oalt151.4	
Conyers	147.210	+	N4EMM	oez(ca) t162.2	CONYERS
Coolidge	145.170	-	N4JBF	o(ca)RB	MIKE CIKOR
Cordele	145.230	-	KB0Y	oet	KB0Y
Cordele	145.490	-	KA4WUJ	oet103.5	FLINT ARC
Covington	146.925	-	WA4ASI	oal	
Covington	147.270	+	WA1KMS	oet127.3	CARG
Cumming/Sawne	147.150	+	K4BYK	o(ca)l	SAWNEE MT
Dahlonega	146.835	+	N4KHQ	oe(ca)RB	N4KHQ
Dallas	146.850	-	K4DVJ	o(ca)z	JOHN E
Dallas	146.895	+	WD4LUQ	oeRBt 77.0	WD4LUQ
Dalton	145.230	-	KS4BS	oa	DALTONARC
Dalton	147.135	+	N4BZJ	oaezIRBt 100.07.135	RPTR
Decatur	145.450	-	W4BOC	o	ALFORMMEM
Douglas	147.045	+	K4SES	o	DOUGLAS
Douglasville	145.110	-	N4ZCV	oe(ca)t 88.5	SCARS
Douglasville	147.360	+	WA4CLC	o	SCARS
Dublin	147.360	+	WA4HZX	oa	DUBLINARC

158 144-148 MHz

GEORGIA

Location	Output	Input	Call	Notes	Sponsor
Eastman	145.210	-	KD4DTA	oe	HEARTOFG
Eatonton	147.090	+	KC4YHM	oaezlt 179.9	KC4YHM
Elberton	146.625	-	N4UJT	o	BROADRIVER
Ellijay/Talon	146.985	-	KC4ZGN	oact77.0	KC4ZGN
Fayetteville	145.210	-	W4PSZ	o(ca)z	FAYETTE CO
Fayetteville	146.685	-	K4UWN	o	
Flintstone	145.350	-	W4FGQ	o	TRI STATE
Folkston	146.790	-	KD4GEY	o	KD4GEY
Forsyth	147.165	+	KB4KIN	o(ca)l	KB4KIN
Forsyth	147.915	-	W4STJ	oe	
Gainesville	146.670	-	W4NSO	o(ca)zt 131.8	LANIERLAND
Griffin	145.390	-	K4HYB	o(ca)	CHASNEWT
Griffin	146.910	-	K4HYB	o	CHASNEWT
Hartwell	146.895	-	W4RBS	oet100.0	HARTWELL
Hinesville	147.015	+	KF4UM	oaez	LCECARC
Irwinton	147.240	+	WB4NFG	oact77.0	
Jasper	145.370	-	KB4IZF	oe(ca)t 100.0	KB4IZF
Jasper	146.700	-	W4OOM	o	PICKENS
Jesup	145.190	-	WA4EQL	oe	JAWS
Jesup	145.430	-	KA4EIM	oa	KA4PCZ
Jesup	146.925	-	N4PJR	o(ca)	JIM COTE
Jesup/Screven	147.345	+	N4PJR	o	N4PJR
Jonesboro	145.170	-	WA4DIW	oez	CLAYTON
Jonesboro	145.330	-	WA4OGE	oz	WA4OGE
Kibbee	146.820	-	K4HVK	o(ca)t	K4HVK
Lafayette	147.375	+	KB4VAK	oaeRBt 77.0	G.R.O.U.P.
Lagrange	147.330	+	WB4BXO	o	STEVEMOBL
Lavonia	146.715	-	K4NVG	oez(ca)t 100.0	LAVONIA
Lawrenceville	145.190	-	WB0QGH	oaezIRBt 77.0	ATLANTA
Lawrenceville	145.190	-	WB0QGH	oet82.5	WB0QGH
Lawrenceville	147.075	+	WD4JXR	oz(ca)	GWINNETT
Lookout Mtn	147.210	+	KC4WHD	oact 107.2	HIGH POINT
Macon	145.370	-	W4BKM	o	MACONARC
Macon	145.430	-	WB4OLL	o(ca)IRB	WB4OLL
Macon	146.660	-	W4BKM	oe(ca)	MACONARC
Macon	146.805	-	KC4ZGR	oazt77.0	KC4ZGR
Macon	146.895	-	N3SM	oat123.0	N3SM
Macon	147.060	+	WA4DDI	ot	WA4DDI
Madison	146.865	-	WB4DKY	oa	WB4DKY
Marietta	145.430	-	K4LCI	o(ca)	HEWLETT
Marietta	145.490	-	WA4QPL	o(ca)z	LARC-LOCKH
Marietta	146.775	-	N4NFP	oeIRB (ca)t118.8	BSRG
Marietta	146.880	-	W4IUD	oez(ca) t100.0	KENNEHOOF
Milledgeville	145.150	-	KF4LT	o(ca)t	KF4LI

GEORGIA

<i>Location</i>	<i>Output</i>	<i>Input</i>	<i>Call</i>	<i>Notes</i>	<i>Sponsor</i>
Milledgeville	146.700	-	WB4DOJ	oa	MILLEDGEVI
Milledgeville	147.135	+	K4FRM	oelt123.0	K4FRM
Moultrie	146.790	-	WD4KOW	o	
Newnan	145.130	-	K4SEX	oez(ca) t111	B GRAMILLI
Newnan	146.790	-	K4SEX	oez(ca) t111	B GRAMILLI
Pembroke	147.075	+	WB4CJB	oa	BEARS
Perry	146.955	-	AC4MU	oe	MGRA
Pine Mt/Hamil	145.190	-	WB4ULJ	oe	
Quitman	146.880	-	WA4NKL	o	WA4NKL
Riceboro	145.470	-	KF4UM	oaez	LCECARC
Ringgold	146.715	-	W4ABZ	o	WA4LJU
Rome	147.300	+	WB4YSV	o	MIKE STRIC
Rome/Mt Alto	146.940	-	W4VO	oe(ca)	NWGEORGIA
Roswell	147.060	+	N4CLA	o(ca)z	N FULTON
Sandersville	145.270	-	AD4ID	oat77.0	AD4ID
Savannah	146.700	-	KK4TO	o(ca)z	COASTAL
Savannah	146.880	-	W4HBB	oae	ARCOFSAV
Savannah	146.970	-	W4HBB	oae	ARCOFSAV
Savannah	147.210	+	KK4TO	o(ca)z	COASTAL
Savannah	147.330	+	KK4TO	oez(ca)	CARS
St Marys	146.985	-	KA4UUB	o	
St Simons Isl	147.090	+	N4XGI	ot	N4XGI
Statesboro	147.105	+	NC4D	o	
Stockbridge	145.310	-	WA4JDR	o	
Stone Mtn	146.760	-	W4BOC	ot107.2	ALFORDMEM
Summerville	147.225	+	KA4LVY	oa	CWCARC
Swainsboro	146.790	-	K4VYX	o	
Sweat Mt/Mari	145.470	-	N4CLA	o(ca)z	N FULTON
Thomaston	147.390	+	K4IMK	o	K4IMK
Thomasville	147.060	+	W4UCJ	o	TARC
Thomasville	147.240	+	KD4POG	o	
Thomson	146.835	-	KC4GSS	oa	THOMSON-WR
Toccoa	147.330	+	KA4DIP	o	TOCCOAAARS
Twin City	147.315	+	N4REB	o(ca)RB	CALVINCOW
Valdosta	145.130	-	KB0Y	olRBt 141.3	SGRA
Valdosta	146.760	-	N4NQG	oeRB (ca)t141.3	VARC
Valdosta	147.135	+	KB0Y	o(ca)t 141.3	SGRA
Vidalia	146.625	-	KE4ZZ	oa	KE4ZZ
Waleska/Pnlgm	145.270	-	KE4PN	ol	PINE LOG
Warm Springs	146.985	-	KN4FE	oez	N4UER
Warner Robins	146.850	-	WA4QWI	oe(ca)	CEN GA
Warner Robins	147.180	+	WB4BDP	oael	WB4BDP
Warner Robins	147.300	+	AC4MU	oaezRB	MID GA RAD
Watkinsville	147.045	+	KD4AOZ	o	KD4AOZ
Waycross	146.640	-	KD4CEX	oa	WAYCROSS
Waynesboro	145.230	-	WD4COL	o	WD4COL
Wrens	146.775	-	KB4NA	o	THOMSON-WR
Wrightsville	146.940	-	WA4RVB	oaelRB	WA4RVB

160 144-148 MHz

HAWAII

<i>Location</i>	<i>Output</i>	<i>Input</i>	<i>Call</i>	<i>Notes</i>	<i>Sponsor</i>
HAWAII					
	145.130	-			
Honolulu	145.450	-	KH6CIZ		HanaHou
Rev/KH6QR	145.110	-			
STATEWIDE					
CABLE TV INTF	145.250	-		INTERF	CATV
HAWAII					
Hilo	145.350	-	NH6BP	o	NH6BP
Hilo	146.700	-	KH6IAA	oel	BIARC
Hualalai	147.160	+	NH6SG	oel	HWARS
Ka'u	145.290	-	WH6FC	o	WH6FU
Kaiwika	146.640	-	WH6BY	oel	WH6BY
Kamuela	145.230	-	KH6PI		HWARS
Kealahou	144.510	+	KH6QR	oael	KH6QR
Kealahou	145.410	-	KH6QR	o	IRC
Kohala South	147.320	+	WH6FM		H.E.R.C.
Kona	145.170	-	KH6DHG	o	HWARS
Kona	147.340	+	NH6Q	ol	HWARS
Kulani Cone	146.760	-	AH6P	oael	BIARC
Maunaloa	144.170		KH6HME		KH6HME
Mt Maunaloa	146.820	-	AH6J	oael	BIARC
Naalehu	146.720	-	NH6M	oe	HWARS
Pepeekeo	146.880	-	KH6IAA	oel	BIARC
KAUAI					
Hanamaulu	146.660	-	NH6Z	oe	GTEARC
Hanamaulu	147.380	+	KH6BFU	ol	Ohana ARC
Kalaheo	146.920	-	KH6S	oael	KARC
Kekaha	146.860	-	KH6ENC	o	HANG ARC
Kukuiolono Park	146.820	-	KH6JJC	oel	KARC
Lihue	147.040	+	NH6FJ	oel	RACES
LANAI					
Lanai	147.180	+	AH6GR	oe	AH6GR
MAUI					
Kahului	146.760	-	KH6HHG	oael	MARC
Kula	146.860	-	WH6BYH	o	WH6BYH
Kula	147.260	+	N6HPQ	o	N6HPQ
Mt Haleakala	147.020	+	KH6H	oaelz	RACES
Wailuku	145.130	-	AH6IF	o	AH6IF
MOLOKAI					
Kualapuu	145.370	-	W6KAG	o	W6KAG
OAHU					
Aiea	146.680	-	KH6R	o	KH6R
Diamondhead	146.880	-	KH6HLU	oel	EARC
Ewa	146.600	-	KH6CY	oe	Ohana ARC
Honolulu	144.730	+	AH6FJ	oael	RAG
Honolulu	145.310	-	KH6AGE	o	KH6AGE
Honolulu	145.390	-	NH6AQ	o	
Honolulu	145.450	-	KH6CIZ	ole	HanaHou
Honolulu	145.490	-	KH6ICX	oe	SFHARC
Honolulu	146.620	-	KH6JJX	oe	TAG
Honolulu	146.780	-	KH6WO	o	HARC
Honolulu	146.800	-	KH6TB	oe	EARC
Honolulu	146.840	-	KH6JUJ	oael	KH6JUJ

HAWAII-IDAHO

Location	Output	Input	Call	Notes	Sponsor
Honolulu	146.960	-	KH6BYZ	celz	RAG
Honolulu	146.980	-	NH6HC	oe	EARC
Honolulu	147.060	+	KH6JCA	oer	RACES
Honolulu	147.100	+	KH6CWM	o	KH6CWM
Honolulu	147.120	+	KH6JPL	oez	GTEARC
Honolulu	147.260	+	KH6JXX	oelz	TAG
Honolulu	147.280	+	NH6QZ	o	NH6QZ
Honolulu	147.300	+	AH6CP	c t	MARC
Honolulu	147.360	+	KH6DD	od PKT	HDXC
Kailua	145.150	-	WH6CWI	o	
Kailua	146.640	-	KH6BI	oel	EARC
Kailua	147.080	+	WH6EU	o	
Kaneohe	147.200	+	KH6BFZ	oezl	KH6BFZ
Kaneohe	147.220	+	KG7UV	o	KG7UV
Kapolei	147.240	+	KH6JEO	oel	Ohana ARC
Kapolei	147.340	+	KH6JEO	oe	Ohana ARC
Kapolei	147.380	+	WH6MK		Ohana ARC
Leeward Oahu	144.520		KH6JIW	o	Ohana ARC
Maile	146.740	-	NH6PE	oael	Waianae
Manoa	145.470	-	KH6UH	o	UHARC
Mililani	145.430	-	AH6IM	o	AH6IM
North Shore	146.760	-	KH6FV	oe	EARC
North Shore	147.000	-	KH6HH	ol	TAG
Pearl City	145.190	-	KH6TU	c	KH6TU
Salt Lake	145.270	-	NH6PW	o	NH6PW
Wahiawa	145.210	-	NH6XD	o	HHRC
Wailua	146.900	-	KH6LJ	o	Ohana ARC
Windward Oahu	147.140	+	KH6BS	o	Ohana ARC

DAHO

ACC AREAS

SNP	145.130	144.630	SNP	t	
SNP	145.290	-	SNP		SNP 88.0
3ANNOCK SOUTHEAST					
Pocatello	144.910	144.610	N7LQY	ogtwy to	ISU
				Intrnet	
Pocatello	146.820	-	K7NHA	o	LDSW
Pocatello	147.060	+	N7DN	o	PARC
Pocatello	147.240	+	N7PFH	o	BCES
Pocatello	147.300	+	KA7MLM	o	KA7MLM
3BEAR LAKE SOUTHEAST					
Grace	146.800	-	WE7T	o	FCES
3BONNERS FERRY					
Black Mtn	146.960	-	KD7IB	oex	
3BONNEVILLE SOUTHEAST					
Idaho Falls	146.640	-	N7JHS	oa	ERARC
Idaho Falls	146.740	-	N7JHS	o	BCES
Idaho Falls	147.150	+	N7JHS	o	WB7CCS
3BUTTE SOUTHEAST					
Howe	146.850	-	WA7FDR	ol	ERARRA
3CAMAS SOUTH CENTRAL					
Ketchum	147.180	+	N7EWT		N7EWT
3CASSIA SOUTH CENTRAL					
Burley	146.400	+	WA7UHW	oel	ISRA

162 144-148 MHz**IDAHO**

<i>Location</i>	<i>Output</i>	<i>Input</i>	<i>Call</i>	<i>Notes</i>	<i>Sponsor</i>
Burley	147.000	-	WA7UHW	o	ISRA MtHsn
COEUR D'ALENE					
Mica Peak	147.080	+	W7MCD	oeraz	
GRANGEVILLE					
High Camp	146.680	-	N7SBM	l	CamasPrAR
JEROME/SOUTH CENTRAL					
Jerome	146.060	+	KA7ENV	oe	ISRA
Jerome	146.660	-	KA7ENV	o	TF ARES
KELLOGG					
Wardner Peak	146.940	-	N7JCT	o	CD AARG
LEMHI SOUTH CENTRAL					
Salmon	146.920	-	WB7SPJ	o	SARC
Salmon	147.360	+	WB7SPJ	e-sun	SARC
MADISON/SOUTHEAST					
Rexburg Hill	146.700	-	K7ENE	o	MCCD
Rigby	146.880	-	K7ENE	o	ERRS
MOSCOW					
Moscow Mtn	146.820	-	WA7HWD	olx	NWTriSt
MULLAN					
Lookout Pass	147.020	+	WB7AUK	ol	KBARA
NEWPORT					
Hoodo Mtn	147.120	+	WB7OAX	o	Pend ARC
NORTH CENTRAL					
Elk River	146.720	-	KB7SIK	ol147.10	KB7SIK
OROFINO					
Orofino	145.490	-	N7IIN	o	
Wells Beach	146.760	-	K7NDX	oe	ClrARC
POST FALLS					
Blossom Mtn	146.980	-	KC7KFK	oe	KARS
Blossom Mtn	147.220	+	N7ESU	oay	N7ESU
Post Falls	145.490	-	N7IQJ	oay	N7IQJ
RATHDRUM					
Rathdrum	145.330	-	W7GNU	o	
SANDPOINT					
Algoma	145.270	-	AA7XM		AA7XM
Sandpoint	145.230	-	KB7ZRG	o	BonCoDES
Sandpoint	146.780	-	N7BHL	o	BCARC
SOUTH CENTRAL					
Burley	147.000	-	WA7UHW	olx	ISRA
Ketchum	147.180	+	N7EWT	o	N7EWT
Twin Falls	146.760	-	N7PMU	oa	ISRA
SOUTHWEST					
Boise	145.250	-	WA9WSJ	o	BCARC
Boise	145.290	-	KE7RL	oe	KE7RL
Boise	146.840	-	N7IYM	oa 100.0	VOIARC
Boise	146.880	-	W7ID	ole	W7ZRQ+
Boise	146.940	-	W7ZRQ	o 100.0	ISRA
Boise	147.240	+	N7LKA	olxe-sun	VOIARC
Homedale	146.920	-	KB7AOF	oa	KB7AOF
Kuna	145.490	-	N7NTY	o(ca)	N7NTY
Kuna	147.200	+	N7NTY	oazxl	N7NTY
Kuna	147.360	+	N7NTY	oazxl	N7NTY
Mt Home	147.340	+	N7OKG	o	E.C.R.A.

IDAHO-ILLINOIS

Location	Output	Input	Call	Notes	Sponsor
Payette	147.120	+	W7OJI	o	TVARC
ST MARIES					
St Joe Baldy	147.100	+	W7KCP	oer	
ETON CENTRAL					
Driggs	146.940	-	K7ENE	oe	MCCD
TWIN FALLS/SOUTH CENTRAL					
Twin Falls	146.160	+	N7GA	oa	ISRA
Twin Falls	146.760	-	N7GA	o	ISRA MVCh
NALLACE					
Goose Hump	147.180	+	KB7VYN	o	Shoshone
NEST CENTRAL					
Cascade	146.620	-	WB7URP	olx	VOIARC
McCall	147.020	+	W7HXU	o	Cent ID ARC
LLINOIS					
BLOOMINGTON					
Bloomington	146.790	-	K9CYW	olr	ARES
Bloomington	146.940	-	W9AML	oe	CIRC
Bloomington	147.150	+	WD9FTV	oa	GENTEL
Normal	147.015	+	NX9M	o(ca)e 136.5	McLNCOARG
Odell	145.430	-	KD9F	o103.5	FLANAGAN
CENTRAL					
Clinton	146.985	-	KA9YPK	or	KA9YPK
Effingham	146.895	-	KA9SIU	oe	KF9HS
Greenville	147.165	+	W9KXQ	o(ca)elz	OVARC
Lincoln	145.390	-	N9EZJ	oar	+KA9RZJ
Lincoln	147.345	+	KD9WK	or	ESDA
Taylorville	146.955	-	WB9YHQ	oer	CCARC
Taylorville	147.240	+	KA9JHW	o(ca)erz 103.7	KA9JHW
CHAMPAIGN					
Allerton	147.225	+	K9LOF	o146.2	K9LOF
Allerton	147.285	+	K9LOF	o146.2	K9LOF
Champaign	146.760	-	K9ISZ	o	TCARC
Ogden	147.195	+	N9HQB	o	NO9Z
Urbana	147.000	+	WB9OIH	oy	EIRG
Urbana	147.060	+	K9CW	oer	CHCOESDA
CHICAGO					
Chicago	145.110	-	N9BBW	o107.2	UFDA
Chicago	145.210	-	K9TJP	o(ca)elr	CEEARS
Chicago	146.670	-	WB9AET	o(ca)lrz 107.2	WAFAR
Chicago	146.730	-	WB9RFQ	o(ca)ey 107.2	WB9RFQ
Chicago	146.760	-	WA9ORC	o(ca) 107.2	CFMC
Chicago	146.850	-	WA9DZO	tel	M.A.P.S.
Chicago	146.880	-	K9GFY	o(ca)rz 107.2	SARA
Chicago	147.150	+	W9SRO	o107.2	CFAR
Chicago	147.225	+	KD9FA	oal107.2	ACLRC
Chicago	147.315	+	W9FO	o	METROARC

164 144-148 MHz

ILLINOIS

<i>Location</i>	<i>Output</i>	<i>Input</i>	<i>Call</i>	<i>Notes</i>	<i>Sponsor</i>
Hines	147.060	+	WB9AGH	oer	NE IL EN
Markham	147.135	+	W9NXP	o	AREA
DECATUR					
Decatur	146.730	-	K9HGX	oAz123.0	CENOISARC
Decatur	147.100	+	WA9RTI	oarz	MACON
EAST CENTRAL					
Casey	147.030	+	WB9NYF	oe	EIHC-W9GW
Charleston	145.370	-	WD9ICG	oe	CENILLRS
Danville	146.820	-	KA9SKS	o(ca)r	VCARA
Lerna	146.625	-	WA9CUE	o	UMRA
Melvin	146.850	-	WB9TAH	o	IFARS
Monticello	146.925	-	K9IYP	or	PIATTCOAR
Newton	145.490	-	WB9AZN	o(ca)er	JARS
NORTH					
Byron	147.270	+	KA9NYN	oe	BARC
NORTH CENTRAL					
Dekalb	146.730	-	WA9CJN	o(ca)e 100.0	KISHWAUKE
Dixon	146.970	-	W9LDU	oerz	ESDA
Morris	147.270	+	W9AKM	oez	GRUNDY
Ottawa	147.120	+	W9MKS	o(ca)z 103.5	SRRC
Princeton	146.955	-	WB9NTG	o103.5	RCB ARC
Rock Falls	146.625	-	N9ORQ	oae100	N9ORQ
Streator	147.360	+	WB9YLJ	oae103.5	
Toluca	146.895	-	KA9IHD	oae103.5	KA9IHD
NORTHEAST					
Antioch	145.290	-	KA9VZD	oaelxz	STLIN ARC
Argonne	145.190	-	W9QVE	oy	ARGONNAR
Arlington Hgts	146.985	-	WB9TAL	oa107.2	ARCOMLGE
Aurora	147.210	+	W9BOI	o(ca)ez 103.5,107.2	AFAR INC
Batavia	146.580	147.660	WA9AAC	oe	NIARC
Blue Island	146.640	-	WG9Z	o(ca)e	STARS
Bolingbrook	147.330	+	WD9AKO	o(ca)e	BARS
Bridgeview	146.955	-	WB9ZPE	oa114.8	
Cicero	146.970	-	K9ONA	o107.2	SMCC
Crystal Lake	146.655	-	WD9DRC	o(ca)el 107.2	CLRG
Downers Grove	145.250	-	W9DUP	o(ca) 107.2	DARC
Downers Grove	146.715	-	KA9OOP	o(ca) 107.2	ROCKWELL
Elgin	146.790	-	W9ZS	o(ca)e 107.2	VARA
Elk Grove Vlg	147.015	+	KB9L	oer107.2	EGDXA
Franklin Park	145.330	-	WB9DAC	o(ca)ez	MERC
Gilberts	146.925	-	WD9AHX	o107.2	RATFAR
Glen Ellyn	145.390	-	W9CCU	o(ca)erz 107.2	WCRA
Glenview	147.090	+	W9AP	o(ca)ez	NORA
Gurnee	147.240	+	W9MAB	o(ca)e 127.3	GURNEE

Join

WAFAR

Now!!!

146.67 224.98 443.60

- ◇ Chicago's premier repeater club.
- ◇ From Wisconsin to Indiana
- ◇ Eight 2-meter receive sites
- ◇ 3000 + sq. miles coverage
- ◆ Weekly Social Gatherings
- ◆ 2-Meter Information Net
every Tuesday 8pm
- ◆ 400+ members

\$5.00 OFF

new members with this ad

**Western Area FM Amateur
Repeater Club**

630/627-4114

PO Box 6661043

Chicago, IL 60666

166 144-148 MHz

ILLINOIS

<i>Location</i>	<i>Output</i>	<i>Input</i>	<i>Call</i>	<i>Notes</i>	<i>Sponsor</i>
Hampshire	147.120	+	N9EX	tl	HAH
Hazel Crest	146.805	-	WD9HSY	oe107.2	TRITOWN
Hoffman Estates	145.310	-	W9CCU	oy	WCRA
Joliet	146.820	-	W9OFR	oaez	WCARL
Joliet	147.300	+	WD9AZK	o(ca)z	MAVERICK
Kankakee	146.940	-	W9AZ	oa	KARS
Lake Villa	147.030	+	WB9RKD	oaelz 107.2	WVSARC
Libertyville	147.180	+	W9FUL	oez127.3	RACES
Marengo	146.685	-	WI9C	oe	MOTHERS
Marengo	147.165	+	WA9UNA	o114.8	WA9UNA
Mchenry	145.410	-	KB9I	o(ca)erz	ARROW
Montgomery	145.170	-	WA9DNZ	oaez	AT&T
Mt Prospect	145.270	-	WA9ZDX	o(ca)rz	ECHO
Niles	147.390	-	W9NMO	o(ca) 107.2	NARA
Prospect Heights	145.370	-	WA9KVE	o(ca)lz	AMA
Schaumburg	145.150	-	W9LOV	oaez 107.2	BEAR
Schaumburg	146.700	-	WB9PHK	o(ca)l 100.0	STROKE
Schaumburg	147.285	+	N9CXQ	o(ca)elrz 107.2	NAPS
St Charles	145.470	-	KA9LOP	oer 103.5	MD-VLY
Streamwood	145.230	-	K9IIK	o(ca)el 107.2	SARC
Wasco	145.350	-	K9TJP	o107.2	CEEARS
Watseka	147.030	+	W9RWX	oa	IROQUOIS
Westmont	145.490	-	K9CSE	oael 107.2	WSTMTESD/
Wheaton	147.360	+	W9UXO	oDXINFONIDXA 136.5	
Woodstock	145.330	-	N9HEP	o(ca)erz 107.2	MCESDA
Yorkville	147.375	+	KA9U	oer	KCASE
NORTHWEST					
East Moline	146.760	-	K9JL	ol100.0	K9JL
Galesburg	147.000	-	W9GFD	oaelz	KNOXCARC
Galesburg	147.210	+	W9SLO	o	KNOX CD
Moline	146.940	-	W9RI	oe	MSVALSOC
Monmouth	146.655	-	KB9RC	o(ca)erz	KB9RC
Morrison	145.210	-	KA9QYS	o(ca)	S/RF ARS
Oregon	147.045	+	KB9DBG	oer	KB9DBG
Savanna	147.135	+	N9FID	oae	P.A.R.C.
Sterling	146.850	-	W9MEP	o(ca)	S/RF ARS
PEORIA					
Canton	147.285	+	K9ILS	o(ca)e	FCARC
Dunlap	145.370	-	N9BBO	o(ca)el 156.7	N9BBO
East Peoria	145.270	-	KA9GCI	oaez	PEKIN
Kickapoo	146.970	-	KF9XK	oaez 103.5	BFD RC

ILLINOIS

<i>Location</i>	<i>Output</i>	<i>Input</i>	<i>Call</i>	<i>Notes</i>	<i>Sponsor</i>
Metamora	147.255	+	K9UQF	oerz	WCRA
Pekin	145.450	-	KA9GCI	oaz	PEKIN
Pekin	146.670	-	K9GBN	oaelz	K9GBN
Peoria	145.150	-	WD9DGF	o(ca)erz	O.F.F. RG
Peoria	146.760	-	W9DNI	oe	HIFC
Peoria	146.850	-	W9UVI	oerz	PAARC
Peoria	147.075	+	W9UVI	o(ca)erz 103.5	PAARC
Sparland	147.180	+	WB9NNS	o	
Topeka	146.610	-	N9OSR	oae103.5	N9OSR
Tremont	146.910	-	WA9DKO	oe	TCESDA
ROCKFORD					
Belvidere	147.375	+	K9ORU	oer 100.0	BRC
Freeport	147.390	+	N9LXS	oe	SCRA
Rockford	146.610	-	W9AXD	oer	RARA
Rockford	146.790	-	K9AMJ	o(ca)elr	K9AMJ
Rockford	147.105	+	K9AMJ	o(ca)er	K9AMJ
Rockford	147.195	+	N9CWQ	oe	RTG
Rockford	147.255	+	N9MEP	o107.2	CEEARS
SOUTH					
Cairo	145.390	-	K9EXH	o	McGINNESS
Cairo	146.895	-	K9EXH	o	McGINNESS
Carbondale	147.195	+	KA9YGR	oAe	KA9YGR
Makanda	146.640	-	KB9SB	oer	SIARS
Metropolis	145.310	-	N9YWS	o(ca)	N9YWS
Metropolis	147.225	+	N9IBS	oerz 123.0	MAMA ARC
Mounds	147.255	+	KB9BNB	o	KB9BNB
SOUTH CENTRAL					
Alto Pass	146.850	-	K9GOX	oe	MT AVA
Benton	146.805	-	N9AZZ	oez	FRATS
Carbondale	146.565	223.540	WA9V	tlry	SKYWARN
Carbondale	146.730	-	W9UIH	oa	SIUARC
Centralia	147.270	+	WD9FTR	oe	CWA
Mt Vernon	147.135	+	WD9GHG	oel	ARCOM
Tamaroa	146.985	-	N9LUD	o(ca)e 107.2	T.A.R.A.
Tunnel Hill	147.345	+	W9WG	oe	TRGHILARA
SOUTHEAST					
Carmi	147.300	+	K9CXG	oe	INRAC
Eldorado	147.030	+	WB9TQQ	o	SALINE
Grayville	145.130	-	N9ASN	o	SLNCORA
Herod	146.880	-	WB9TQQ	oe	SCAN
Herrin	146.670	-	W9JGN	o(ca)elr	HARC
Marion	145.190	-	AA9ET	oe	AA9ET
Mt Carmel	146.940	-	AI9H	oer	AI9H
Olney	146.760	-	K9QAT	o(ca)e	WA8AFM
Robinson	147.360	+	WA9ISV	oaez	CCARC
SOUTHWEST					
Campbell Hill	147.090	+	WZ9W	oe	TCARC
SPRINGFIELD					
Athens	146.805	-	WB9ZPY	oael94.8	WB9ZPY

168 144-148 MHz

ILLINOIS-INDIANA

<i>Location</i>	<i>Output</i>	<i>Input</i>	<i>Call</i>	<i>Notes</i>	<i>Sponsor</i>
Springfield	146.640	-	WB9GBF	oAe	WB9GBF
Springfield	146.685	-	WA9KRL	o	WA9KRL
Springfield	147.045	+	WB9GBF	oA	WB9GBF
Springfield	147.315	+	WS9V	o(ca)elz	MR. DX
Springfield	147.375	+	WA9KRL	o110.9	WA9KRL
ST LOUIS					
Alton	145.470	-	N9GGF	o(ca)erz	+N9GGE
Belleville	147.120	+	K9GXU	o(ca)rz	STCARC
Carlinville	146.865	-	NØAP	o	MCRC
Collinsville	146.790	-	W9AIU	o(ca)lr	EGYPTN RC
East Alton	146.640	-	W9WDD	o	88MEMRPT
Elsah	145.310	-	WA9NYN	o(ca)er	+WB1GOG
Gillespie	146.820	-	WA9FDP	oaez	MONTEMAC
Godfrey	145.130	-	WV9M	oaelz	WV9M
Godfrey	145.230	-	KC9GL	oaelrz	LEWCLRKRC
Godfrey	147.210	+	WV9M	oael	WV9M
Granite City	145.450	-	WA9REW	o	SPRAVRPT
St Louis	146.760	-	W9AIU	o(ca)er	EGYPTN RC
Waterloo	145.430	-	WD9FTA	o(ca)e	
ST LOUIS METRO EAST					
Belleville	145.110	-	KN9G	o(ca)elrz	PRIME ARA
WEST CENTRAL					
Beardstown	146.715	-	KD9UL	o(ca)z 103.5	IVARC
Carthage	147.105	+	N9MTM	oe	N9MTM
Gillespie	145.290	-	WV9M	o	
Jacksonville	146.775	-	KB9FBI	oaez	JARS
Macomb	147.060	+	WB9TEA	oaez	LEARC
Oquawka	145.330	-	KI9B	o(ca)	OQUAWKAAR
Pittsfield	147.270	+	WB9HPT	o	WB9HPT
Quincy	146.940	-	W9AWE	o er	WIARC
Quincy	147.030	+	W9AWE	o(ca)erz 103.5	WIARC
Quincy	147.135	+	WB9OTW	oe	WB9OTW
Quincy	147.195	+	KD9VA	oaez	QARG
Rushville	146.715	-	W9ACU	o(ca)z	IVARC
WESTERN					
Little York	145.170	-	KA9EEM	o(ca) 100.0	+NØVHK
INDIANA					
EAST CENTRAL					
Anderson	145.230	-	N9DEZ		MCRN
Anderson	145.390	-	W9VCF	oe	MCARC
Anderson	146.820	-	KA9HDF	oaez	AndersnRC
Anderson	147.090	+	KB9VE	or	ARC
Columbus	146.790	-	WB9AEP	oe	ColumbARC
Connersville	146.745	-	WB9SBI	oaez	FCRRG
Franklin	146.835	-	WB9YIG	oaez	MidStARC
Greenfield	145.330	-	W9ATG		HancockAC
Greenfield	147.150	+	N9GWK		N9GWK
Greensburg	146.955	-	KB9KNG	oaez	DCARC
Hartford City	146.655	-	AA9Z		BARS

INDIANA

<i>Location</i>	<i>Output</i>	<i>Input</i>	<i>Call</i>	<i>Notes</i>	<i>Sponsor</i>
Lebanon	147.105	+	N9HLL	o(ca)lz	BCRA
Marion	145.310	-	WB9UCF	oae	FisherBod
Marion	147.195	+	WB9OHX	o	GARC
Middletown	145.270	-	N9FFS		MdtownRA
Muncie	145.490	-	WD9HQH	oe	ERCS
Muncie	146.730	-	WB9HXG		MuncieARC
Muncie	146.850	-	KC9IY	o	DelaARS
New Castle	145.450	-	W9ML	o(ca)	HCWA
New Castle	147.360	+	N9WB	oer	N9WB/KB9B
Noblesville	145.170	-	WN9A	oer 77.0	HC ARES
Noblesville	147.390	+	WB9Y CZ	o(ca)lrz	ICE
Parker City	147.300	+	WD9EXZ	o	Randolph
Portland	146.925	-	N9EDJ	or	JCARTS
Richmond	147.180	+	K9QAN	oe	RichARA
Richmond	147.270	+	KC9RI		WWV ARC
Rushville	147.000	+	N6RS	oer	ECRA
Wabash	147.030	+	W9HNO	o(ca)ez	WabashARC
INDIANAPOLIS					
Avon	147.015	+	WD9CXU	oer	HCARS
Indianapolis	145.110	-	KN9E		SCIRA
Indianapolis	145.150	-	WB9CEP	ott88.5	ThomsnARC
Indianapolis	145.190	-	WD8PRH		FARA
Indianapolis	145.250	-	KB9KBT	o(ca) lxzWx	EARS
Indianapolis	145.290	-	AB9D	o(ca)e	IAFS ARC
Indianapolis	145.370	-	WB9IQI	oae 88.5	FAA ARC
Indianapolis	145.410	-	KA9PCT	c(ca)	KA9PCT
Indianapolis	146.625	-	W9HFQ	o	Tech HS
Indianapolis	146.670	-	WB9QLJ	oe	IPL ARC
Indianapolis	146.760	-	K9LPW	oelr	GenINRA
Indianapolis	146.880	-	W9KOU	oaett88.5	ThomsnARC
Indianapolis	146.970	-	WB9OPR	o(ca)z	ICE
Indianapolis	147.120	+	WA9RIA	oa	IndyRpt
Indianapolis	147.210	+	W9FBZ	o(ca)elrz	NAC ARC
Indianapolis	147.315	+	W9SU	oz	IndyDX
Zionsville	146.700	-	WA9RIA	oeWx	IndyRpt
NORTH CENTRAL					
Elkhart	145.430	-	AA9DG	o(ca)erz 131.8	ECRA
Elkhart	146.640	-	K9CMJ	o	CTS Rptr
Frankfort	147.045	+	W9FAM		W9FAM
Kokomo	146.910	-	KB9KCS	o(ca)erz	KRC
Mishawaka	147.090	+	WA9OKC		WA9OKC
Mishawaka	147.330	+	K9FIV	oae	MARA
New Carlisle	146.745	-	KK9T	o(ca)elz 173.8	KK9T
Osceola	146.895	-	N9JHX	o(ca)elz	BCRA
Peru	147.345	+	K9ZEV	oe	MCARC
Plymouth	146.670	-	K9ZLQ		NCRA
Plymouth	147.285	+	WA9INM	o(ca)el 131.8	WA9INM
Rochester	146.805	-	W9KLC	oa	FultonRAC
Rolling Prairie	146.865	-	N9LWD	oel131.8	N9LWD


170 144-148 MHz

INDIANA

<i>Location</i>	<i>Output</i>	<i>Input</i>	<i>Call</i>	<i>Notes</i>	<i>Sponsor</i>
South Bend	145.290	-	WA9GOP		D&K RG
South Bend	146.940	-	N9MML		N9MML
South Bend	147.225	+	W9AB	o 131.8	MichARA
South Bend	147.390	+	WB9AGX	oer 131.8	StJoeCD
NORTHEAST					
Angola	147.180	+	WB9AEI	oael 131.8	WB9AEI
Angola	147.210	+	KF9IQ	o	SteubnARC
Auburn	147.360	+	WB9VDK	or	DekalbRC
Bluffton	147.060	+	W9SR		B-W RA
Decatur	145.470	-	W8IXN	oer	AdamsARC
Fort Wayne	145.330	-	K9YRS	oel	HT to HF
Fort Wayne	146.625	-	K9LSB	ct(ca)elrz	HAMS
Fort Wayne	146.760	-	W9TE	o	FtWayneRC
Fort Wayne	146.880	-	W9INX	oe	AC-ARTS
Fort Wayne	146.910	-	W9TE	tta	FWRC
Fort Wayne	146.940	-	NA9C	oaelz	MART
Fort Wayne	147.165	+	WD9AVW	o	WD9AVW
Fort Wayne	147.255	+	W9INX	oae	AC-ARTS
Huntington	146.685	-	N9BHA	oae	HCARS
Kokomo	147.240	+	KB9KCS	oer	KRC
Kokomo	147.375	+	KB9KCS	or	KRC
Ligonier	147.150	+	N9BCP	or	21RptrGrp
Marion	146.790	-	W9EBN	o(ca)elrz	GrantARC
Monroe	146.970	-	W9FRU	oa	AdamsARC
Pennville	145.210	-	WA9BFF	o(ca)elr	JayCoARC
Wabash Co	146.955	-	N9AFI	oaelrz	TriResARA
Warsaw	145.130	-	KA9OHV		NoINRptGr
Warsaw	146.985	-	KB9AVO	oaelrzWx	KB9AVORpG
Waterloo	147.015	+	K9ZBM		NEIARC
NORTHWEST					
Crown Point	145.450	-	KE9I		AREA
Crown Point	146.700	-	WN9Z	ter 82.5	LakeCoEMA
Frankfort	146.610	-	N9SEZ	oae	CARC
Gary	146.625	-	N9IPS		N9IPS
Griffith	146.910	-	WA9JLN	o192.8	WA9JLN
Hammond	147.195	+	N9FXT	o131.8	IARA&FXT
Highland	147.240	+	W9LJ	ol	LakeCoARC
La Porte	146.610	-	K9JSI	tael	LaPorARC
Logansport	145.230	-	W9VMW	o	CassCoARC
Logansport	145.350	-	AA9CS	c(ca)e 141.3	BridgeCty
Logansport	147.180	+	W9VMW	o(ca)E 77.0	CassCoARC
Merrillville	147.000	+	W9LJ	o(ca)l	LakeCoARC
Michigan City	146.970	-	W9CSF	(ca)131.8	MCARC
Monticello	147.075	+	W9JFF		TARS
Valparaiso	146.685	-	N9IAA	oaexzbl 131.8	NW IN RpG
Valparaiso	146.775	-	KB9JYL	o(ca)ez	PorterARC
Valparaiso	147.105	+	KQ9Q	oatt	KQ9Q RG
SOUTH CENTRAL					
Bedford	146.730	-	W9QYQ	o	HoosHill

E.A.R.S.

1506 S. Parker Drive, Evansville, IN 47714-3154
(812) 479-5741



145.150 Evansville

- Remote Receivers in Darmstadt, Petersburg
- Personalized Autopatch

443.925 Vincennes

- Digital Voice Recorder
- Voice Mailbox Service
- Severe Weather Update
- Autopatch with autodial

146.925 Vincennes/Paxton

- Same as 443.925, plus Farmersburg Receiver

145.250 Indianapolis

- Personalized Autopatch
- Multiple Remote Receivers
- 147.430 Auxillary Transmitter in Seymour
- Use Lowest Power Setting to avoid overvoting

ALL LINKED TOGETHER !

The 145.25 system is linked from 8pm-6am Central on weekdays, All day weekends & holidays.
For linking other than these times, please contact a control operator for access.

Other EARS Repeaters: 145.110, 146.895, and 444.950

Evansville Winter Hamfest

Always the Saturday after Thanksgiving!

Saturday, November 30, 1996

Vanderburgh Co. 4-H Fairgrounds

Tables \$10.00 *LOW!* Admission Price \$5.00

GREAT Breakfast and Lunch Served

Hamfest Hours: 8 a.m. - 2 p.m. Central

All Indoors ● Free Parking

Setup time 6 a.m. Call or write for tables

Talk-in on EARS Wide Area Network

EARS is an ARRL Special Service Club and
a member of the Indiana Repeater Council

Visit us on the World Wide Web at
<http://members.aol.com/earsham/earsham.html>
or e-mail us at EARSHAM@aol.com

Don't miss the EARS Wide Area Net and Newslines!
Mondays at 8:30 p.m. Central

"Because a frequency is a terrible thing to waste"

172 144-148 MHz

INDIANA

Location	Output	Input	Call	Notes	Sponsor
Jasper	147.195	+	N9BEJ	o	DuboisCD
Rockport	146.910	-	WB9RCV	o	SpenCoARC
SOUTHEAST					
Corydon	147.135	+	KB9KBT	o	EARS
Floyds Knobs	146.745	-	WD9HMH	oer	FloydRACE
Frenchtown	146.820	-	W9BGW	o	W9BGW
Hanover	145.490	-	KD9BX	c(ca)z	MadHan RA
Jeffersonville	146.850	-	N9RM	oae	ClarkARC
Jeffersonville	147.090	+	N9RM	o	ClarkARC
Lawrenceburg	147.285	+	WA9BLA	oaer	LV ARC
Napoleon	146.805	-	N9SFW	o(ca)r	RipCoARC
Paoli	147.045	+	NM9P	o(ca)er DS103.5	OranCoARC
Salem	146.655	-	KA9SHM		WashCoARC
Scottsburg	146.610	-	KB9ADA	o	KB9ADA
Seymour	145.430	-	N9HBM	oe	SeymARC
SOUTHWEST					
Bedford	145.310	-	W9QYQ	o	HoosHill
Bloomfield	147.240	+	N9CJM	o(ca)erz 103.5	Shawnee
Bloomington	146.640	-	K9OK	oae136.5	MonroeRA
Bloomington	146.940	-	K9IU	oe	IU ARC
Bloomington	147.180	+	K9KTH	oaz	BBS
Boonville	147.075	+	WA9BAD	oe	WarrickCD
Cannelton	145.330	-	KB4QFL	o	KB4QFL
Cannelton	146.760	-	W9UNI	o	W9UNI
Elnora	145.470	-	KA9OHP		KA9OHP
Evansville	145.110	-	KB9KBT	ox	EARS
Evansville	145.150	-	KB9KBT	oaelxzWx	EARS
Evansville	145.370	-	W9KXP		W9KXP
Evansville	146.790	-	W9OG	o(ca)erz	TARS
Evansville	146.895	-	KB9KBT	oaz	EARS
Evansville	147.150	+	W9OG	oer	TARS
Petersburg	145.450	-	WA9FGT	oal	PttrsbgRA
Princeton	145.410	-	N9IUI	o(ca)e	GARS
Shoals	145.210	-	KA9ENL	oaez	KA9ENL
Vincennes	146.670	-	W9EOC	o(ca)e	OPARS
Vincennes	146.880	-	K9LMJ	o	K9LMJ
Vincennes	146.925	-	KB9KBT	oalxWxz	EARS
Winslow	147.000	+	W9CZH	oaer	PikeCoARC
WEST CENTRAL					
Crawfordsville	146.865	-	KB9GPB		SCRA
Crawfordsville	147.225	+	WC9AAH	oerz 88.5	CrawEMA
Dugger	146.775	-	WD9JCV	oe	DuggerARC
Freedom	146.985	-	WK9A		SIRS
Lafayette	146.730	-	N9DKI	oe88.5	LafARC
Lafayette	147.135	+	WB9RVN	o(ca)ez Wx88.5	WB9RVN
Linton	145.390	-	N9LAX	oaer	GreeneCo
Martinsville	147.060	+	N9AJS	oaez	MorganARC
Martinsville	147.255	+	N9BYY		N9BYY
Plainfield	147.165	+	K9LMK	oae	K9LMK

<i>Location</i>	<i>Output</i>	<i>Input</i>	<i>Call</i>	<i>Notes</i>	<i>Sponsor</i>
Putnamville	147.330	+	W9BJJ		PutnumARC
Terre Haute	145.350	-	NC9U		OtrCrkRC
Terre Haute	146.685	-	NC9U	oe	OtrCrkRC
Terre Haute	146.715	-	N9IAH	ol	N9IAH
Terre Haute	146.850	-	W9UUU	oeWx	WVARA
Terre Haute	147.090	+	W0DQJ	oez	W0DQJ
Terre Haute	147.150	+	W9EQD	o(ca)	THRC
West Lafayette	146.760	-	W9YB	oe 88.5	PurdueARC
IOWA					
BURLINGTON					
Burlington	146.685	-	KB0SAN	o-100.0 (ca)elp	VECA
Burlington	146.790	-	W0LAC	oaex ARES	IA-ILL ARC
Burlington	147.360	+	WA6GUF	o-100.0el	WA6GUF
Fort Madison	146.865	-	KA0YAP	o(ca)ez	FM ARC
Mt Pleasant	147.165	+	W0MME	TT04aez	MtPARC
Mt Pleasant	147.390	+	W0MME	oe	MtPARC
Winfield	145.290	-	WB0VHB	o-100.0l xWx	WB0VHB
CEDAR RAPIDS					
Cedar Rapids	145.150	-	W0HUP	o-192.8 (ca)z	CRRA
Cedar Rapids	145.190	-	W0MJN	o	EIDXA
Cedar Rapids	146.745	-	W0GQ	o-192.8e WxAES	CVARC
Cedar Rapids	146.955	-	WB0VVZ	o-141.3 (ca)elzx	FIAR
Cedar Rapids	147.090	+	W0HUP	o-192.8 (ca)lz	CRRA
Cedar Rapids	147.270	+	W0SCM	oe	W0SCM
Coralville	147.150	+	W0FDA	oe	Coralville
Garrison	145.230	-	WB0RTM	oeWx RACES	BntnCoARC
Iowa City	145.470	-	KE0BX	ol	OTM-LNC RG
Iowa City	146.850	-	W0JV	oaexWx	ICARC
Marion	147.000	+	WB0IUQ	o(ca)	RCRC
Marion	147.210	+	KC0OX	oe	KC0OX
CENTRAL					
Ames	147.240	+	W0YL	oeWx	SC ARC
Ames	147.375	+	WA0KHF	o(ca)e	CRAC
Boone	146.850	-	KB0TLM	o(ca)e WxAES	BARK
Fort Dodge	146.745	-	N0RHH	oWx	N0RHH
Fort Dodge	146.910	-	W0UL	o	FtD ARC
Marshalltown	146.880	-	W0DYS	o-141.3 Wx	CIRAS
Marshalltown	147.135	+	W0DYS	o-141.3 az	CIRAS
Mingo	146.670	-	W0AIX	oaex	W0AIX
Newton	147.030	+	K0DGX	oex	NARA
Pella	145.170	-	WB0URW	oexWx	PellaARC

174 144-148 MHz

IOWA

Location	Output	Input	Call	Notes	Sponsor
Sheldahl	145.390	-	NØQFK	o(ca)ez Wx	NØQFK
Sheldahl	147.075	+	NØQFK	o(ca)elx	NØQFK
Stratford	146.625	-	KØKQT	oe	KØKQT
Webster City	147.015	+	KØKWO	oARES	HCoARC
COUNCIL BLUFFS					
Council Bluffs	146.820	-	WAØYRS	oae	SWIARC
Council Bluffs	147.060	+	WØJJK	oxl	WØJJK
DAVENPORT					
Davenport	146.700	-	WØBXR	mk/sp/ vox	DARC
Davenport	146.820	-	WBØBBM	oe	WBØBBM
Davenport	146.880	-	WØBXR	oe	DARC
Muscatine	145.310	-	WAØVUS	o	WAØVUS
Muscatine	145.370	-	WAØAUQ	o-100.0 el	WAØAUQ
DES MOINES					
Des Moines	144.290	144.290	KØHTF	BCN	KØHTF
Des Moines	146.610	-	KDØKU	o-114.8 ex	IRA
Des Moines	146.820	-	WBØOEU	o(ca)ezx	GDMFMC
Des Moines	146.895	-	KØHTF	oe	KØHTF
Des Moines	146.940	-	WØAK	oexWx	DMRAA
Des Moines	146.985	-	WØAK	o-114.8 (ca)exzWxRACES	DMRAA
Des Moines	147.105	+	WDØFIA	o-114.8 (ca)elzxWxRACES	+WDØFIA
Indianola	146.760	-	KGØDC	o-131.8 eWxRACES	KGØDC
DUBUQUE					
Dubuque	146.895	-	WAØDCB	o	WAØDCB
Dubuque	147.030	+	WØYLQ	oep	WØYLQ
Dubuque	147.240	+	WBØLOB	oaWx	GiR ARC
EAST CENTRAL					
Anamosa	145.390	-	NØLDE	o(ca)eWx ARES	NØLDE
Clinton	145.430	-	WØCS	o(ca)ez WxCD	CARC
Clinton	146.730	-	KØEII	oe	KØEII
DeWitt	147.315	+	WØGNJ	o	WØGM Mem
Maquoketa	147.060	+	KØGXG	oe	MA RPT GP
Monticello	147.180	+	WAØCZO	o	WAØCZO
MASON CITY					
Clear Lake	146.685	-	WAØBMP	o(ca)elz	WAØBMP
Mason City	146.760	-	KØARN	oxWx	N IA RA
Mason City	147.150	+	KØUXA	o	KØUXA
NORTH CENTRAL					
Ackley	145.110	-	WBØEMJ	o-lsb e x	WBØEMJ
Ackley	147.255	+	WBØEMJ	oexz	WBØEMJ
Algona	147.210	+	WDØEKJ	oaez	KARO Rptr
Bancroft	147.390	+	NØSPQ	o	NØSPQ
Belmond	145.270	-	KØDXT	oe	KØDXT
Forest City	147.270	+	WAØSMD	oae	WRS

144-148 MHz 175
IOWA

Location	Output	Input	Call	Notes	Sponsor
Humboldt	147.180	+	WBØRKO	oe	HARK
West Bend	145.170	-	NØDOB	o-110.9 (ca)eszx	NØDOB
NORTHEAST					
Cresco	147.075	+	WAØAUU	o(ca)eWxWAØAUU ARES	
Decorah	146.775	-	NØOZG	oe	NØOZG
Decorah	147.300	+	NØTQZ	o(ca)ex	NARA
Waverly	145.430	-	NØRJJ	o-136.5	KAØOPU
NORTHWEST					
Alta	147.045	+	WAØC	o-110.9	WAØC
Cherokee	146.715	-	NØDFF	o-110.9 (ca)eszx	NØDFF
Estherville	146.700	-	WØMDM	oeARES	WØMDM
Manson	145.490	-	NØYMS	o(ca)eszx WxRACES	CCARC
Sibley	147.300	+	WBØSRK	oeWx	SBL ARA
Spencer	147.360	+	WBØGKJ	oazWx ARES	36 RG
Spirit Lake	146.610	-	WBØWOE	oezxWx	IA-GL ARC
Storm Lake	146.775	-	WAØUZI	oex	WAØUZI
Webb	146.820	-	KGØCK	oex	Webb/82
SIOUX CITY					
Hinton	146.835	-	KØTFT	ox	W-IA AF
LeMars	146.970	-	KØAAR	oelx	SARA
Sioux City	146.910	-	KØAAR	oæzxWx ARES	SARA
Sioux City	147.270	+	KØAAR	o-110.9lx+KØAAR	
SOUTH CENTRAL					
Benton	147.015	+	NØLUZ	oa	NØLUZ
Centerville	145.450	-	NØZAK	o	NØZAK
Chariton	145.210	-	KBØAJ	o	S-IA RA
Knoxville	146.640	-	KZØT	o(ca)ez	Knxvl
Lamoni	146.730	-	WØSHQ	o(ca)Wx RACES	ASCRA
Melcher-Dallas	146.715	-	NØUJS	o(ca)elx	NØUJS
Winterset	147.270	+	WAØO	o(ca)e	Mad Co
SOUTHEAST					
Fairfield	147.120	+	NØMQC	o-100.0 alzWxARES	NØMQC
Keokuk	147.300	+	WBØLKT	oe	Tri-State
Melrose	147.285	+	KFØPF	oazx	KFØPF
Oskaloosa	145.490	-	WAØDKC	o(ca)eszx Wx	Mahas
Ottumwa	145.410	-	KEØBX	o(ca)el Wx	OTM/LNC
Ottumwa	146.970	-	KEØBX	o	Ott RA
SOUTHWEST					
Anita	147.345	+	NØORU	oe	NØORU
Atlantic	147.150	+	KØZQ	oe RACES	CCo RA
Avoca	147.255	+	NØDYB	o-151.4 (ca)lz	+NØDYB

176 144-148 MHz

IOWA-KANSAS

Location	Output	Input	Call	Notes	Sponsor
Bedford	147.135	+	NØHCV	oaelxzWxTairCoARA ARES	
Blockton	146.880	-	KAØZAD	o(ca)e ARES	KAØZAD
Clarinda	146.970	-	KØSKU	oaelxzWx ARES	PCoARA
Creston	146.790	-	KØGPV	o	SW IA ARA
Glenwood	145.290	-	NØWKF	oaczxWx ARES	NØWKF
Red Oak	146.655	-	NØNHB	o-146.2 (ca)	NØNHB
Woodbine	145.130	-	KBØY	oel RACES	Boyer Val

WATERLOO

Independence	145.330	-	NIØL	o-136.5 CD	BuchCoCD
Oelwein	147.345	+	KFØHA	o	KFØHA
Waterloo	146.820	-	WAØINC	o-136.5 aezxARES	WAØINC
Waterloo	147.195	+	AAØNX	o(ca)	AAØNX

WEST CENTRAL

Arcadia	146.805	-	NØJRX	oelx	NØJRX
Audubon	147.120	+	WAØGUD	oeWx	CnVal ARC
Denison	147.090	+	KØCNM	oaezx WxpRACES	Denison RA
Denison	147.330	+	WBØGGI	o(ca)	WBØGGI
Manilla	147.225	+	NØJRX	oelx	NØJRX
Sac City	146.925	-	WDØCLO	oaz	WDØCLO

KANSAS

CENTRAL

Abilene	145.110	-	NUØS	o	NUØS
Abilene	145.330	-	NUØS	ocyrz	NUØS
Beloit	145.450	-	WAØCCW	o	KSNEBRRC
Clay Center	146.685	-	NØXRM	o	NØXRM
Great Bend	146.760	-	WØCFY	ooyrz	GrtBndARC
Hays	146.790	-	NØIGX	o	NØGNJ
Hays	147.180	+	WAØGRM	ooyrz	Hays ARC
Lincoln	147.195	+	KØMXJ	oy	POST ROCK
Lyons	147.360	+	WAØLBB	o	RiceCoARC
Marion	147.090	+	WWØH	o	MCARC
McPherson	147.330	+	WAØEAF	oy	McPhrsnRC
Minneapolis	147.225	+	NØNZL	ocz	NØNZL
Salina	145.430	-	NØKSC	oyr	NØKSC
Salina	146.730	-	NØKSC	ocy ARES/CD	NØKSC
Salina	146.910	-	NØRED	oyy	KSUSLNARC
Salina	147.030	+	WØKQU	ocyr	CKARC
Smolan	146.625	-	WDØGAH	oy	WBØOPI

EAST CENTRAL

Burlington	146.655	-	KFØTL	ocy	KFØTL
Emporia	145.350	-	NAØF	ooy	ESUARC/ECRG
Emporia	146.985	-	KAØYTI	ooyrz	+EARS

KANSAS

Location	Output	Input	Call	Notes	Sponsor
Garnett	146.865	-	KØVEV	o	ChppwARC
Miller	147.345	+	KAØWOK	cc	KAØWOK
Mound City	147.285	+	AAØCP	oyARES	MnCrkARA
New Strawn	147.075	+	KBØITP	136.5	KBØITP
Osage City	147.165	+	NAØF	ooy	ECRG
Ottawa	147.390	+	WØQW	oy	OttawaARA
Overbrook	146.805	-	WDØDDG	oy	WDØDDG
Paola	147.360	+	NUØO	ocyr	WhStWrIs
NORTH CENTRAL					
Concordia	146.865	-	WØTQ	ooyrz	CloudCoCD
Concordia	146.940	-	WBØSVM	o	NCK RC
Greenleaf	147.060	+	NØAEU	oARES	BlueVlyRA
Lenora	146.880	-	NØKOM	oy	NtnCtyRUG
Norton	147.300	+	KØENU	oy	NrtnSgCrp
Osborne	147.375	+	NZØM	ooyrz	OsbrPtUG
Phillipsburg	147.120	+	AAØHJ	oy	AAØHJ
Smith Center	146.610	-	NØLL	oy	USCtrARC
NORTHEAST					
Cadmus	146.895	-	KBØPW	o	KBØPW
Herrington	147.135	+	WDØEMI	ocyz	NE KS ARC
Hiawatha	147.180	+	WAØSRR	oy	HwathaARC
Holton	146.775	-	AAØMM	ocy	JARC
Junction City	147.300	+	WØCWJ	o	K.A.R.S.
Kansas City	145.130	-	WAØNQA	ccy	ArtShrnRC
Kansas City	147.150	+	WØLB	123.0yr	JyhwkARC
Kansas City	147.210	+	WBØNSQ	cyr	KCKWyndCD
Lawrence	146.760	-	KØTLQ	o	DglsCoARC
Lawrence	147.030	+	NØAPJ	ooyrz	DglsCo
Leavenworth	145.330	-	NØKOA	ony	+WBØYNE
Leawood	145.290	-	WØERH	ocya	JCRAC
Lecompton	145.390	-	WVØS	ocyz	NE KS ARC
Manhattan	145.410	-	WØQQQ	o	KSU ARC
Manhattan	146.925	+	NØHVI	o	LTLAPPLERC
Manhattan	147.255	+	NØTOK	ooyz	MAARS
Marysville	147.285	+	NØPGE	o	MCARRA
Olathe	145.470	-	KØOKI	ccyr	JhsnEPD
Olathe	147.240	+	KAØFMZ	ocy	SFTARC
Oskaloosa	147.060	-	NØEUH	100.0	JFCORACES
				cywRACES	
Overland Park	145.490	-	WAØSQN	o	KISS ARC
Overland Park	146.820	-	WBØKIX	oyyr	KCARC
Overland Park	146.910	-	WBØKKA	ccyz	KCARC
Seneca	146.715	-	KBØDEU	ocyr	NmCoCD
Shawnee	145.210	-	WBØHAC	ocyrz	SRACT
Shawnee	145.230	-	WBØRJQ	ocy	WBØRJQ
Topeka	145.270	-	WØCET	82.5oyz	KwVlyARC
Topeka	145.450	-	WØCET	103.5oy	KwVlyARC
Topeka	146.670	-	WAØVRS	123.0o	SmsnEMA
				yrz	
Topeka	146.955	-	WVØS	ocyz	NE KS ARC
NORTHWEST					
Colby	146.820	-	WØWOB	ocyr	TrojanARc
Goodland	147.030	+	WAØGBN	c	+WAØGBN

178 144-148 MHz**KANSAS**

<i>Location</i>	<i>Output</i>	<i>Input</i>	<i>Call</i>	<i>Notes</i>	<i>Sponsor</i>
Wallace	147.090	+	WA0VJR	ocy	WA0VJR
SOUTH CENTRAL					
Anthony	147.300	+	KB0HH	o	SitPlnARC
Arkansas City	147.000	+	WA0JBW	onr	CwlyCoARC
Belle Plaine	147.315	+	KG0WA	o	KG0WA
Derby	146.790	-	KF0AO	ocyz	WARC
Eldorado	147.150	+	W0RGB	oy	FlntHlsRC
Eldorado	147.210	+	K0CKN	oy	EARG
Goddard	145.470	-	WA0ZBL	oc	WA0ZBL
Hutchinson	146.670	-	KB0FJI	oy	RenoCoARA
Hutchinson	146.820	-	W0KA	ooyARES	WARC
Hutchinson	147.120	+	KB0FJI	ocy	RenoCoARA
Isabel	147.345	+	AA0YM	ocz	N0FEK
Mulvane	146.715	-	W0YH	oy	MlvaneARC
Newton	145.170	-	N0LWK	c	KNOWCODE
Newton	145.370	-	KA0RCK	ocyz	FMROCK
Newton	146.610	-	W0BZN	ocya	Nwtn ARC
Pratt	146.700	-	WB0OAO	oo	WB0OAO
Valley Center	147.390	+	K0FFR	o	K0FFR
Wellington	147.240	+	W0RPU	o	W0RPU
Wichita	145.450	-	N0JWY	ccyARES	N0JWY
Wichita	146.850	-	W0SOE	ooyz ARES	WARC
Wichita	146.895	-	KG0WA	ocz	BEARS
Wichita	146.940	-	WA0RJE	ocyz	TecNiChat
Wichita	147.060	-	N0FEN	ocyz	ARATA
Wichita	147.285	+	N0OUN	oy	N0OUN
Winfield	145.190	-	WA0JBW	onr	CwlyCoARC
Winfield	146.760	-	WA0JBW	ocrz	CwlyCoARC
SOUTHEAST					
Chanute	146.745	-	KB0BSG	onnr	CAARC
Coffeyville	146.610	-	K0LSI	ocyz	CofyvlARC
Deering	147.315	+	NOBFK	91.5y	PRO
Fort Scott	146.715	-	N0BFK	91.5	PRO
Fredonia	147.375	+	KB0ITP	136.5	KB0ITP
Humboldt	147.180	+	WB0SHN	o	WB0SHN
Independence	145.490	-	W0PJC	o	IndpndARC
Independence	147.015	+	N0KKW	100.0oyz	IndpndARC
Parsons	146.685	-	AA0JM	ocyz	PrsnsAARC
Pittsburg	146.790	-	KB0TAA	173.8cyz	PRG
<i>Pittsburg</i>	<i>146.940</i>	-	<i>N0BFK</i>	<i>91.5cyz</i>	<i>PRO</i>
Pittsburg	147.240	+	N0BFK	oc	PRO
SOUTHWEST					
Dodge City	146.610	-	K0BAI	oy	K0BAI
Garden City	146.910	-	K0EQH	ooyz	SndHlsARC
Hugoton	147.240	+	KB0KQQ	o	HARG
Offerle	146.850	-	W0YXC	o	WB0FQR
Ulysses	147.060	+	KA0ASH	oy	CmrnVlyRC
WEST CENTRAL					
Dighton	146.640	-	WA0HFG	o	NessCoARC
Garden City	146.985	-	N6USP	o	SWKs ARC
Scott City	146.700	-	K0EQH	oo	SndHlsARC
Syracuse	146.775	-	WD0ELC	oy	WD0ELC

KANSAS-KENTUCKY

<i>Location</i>	<i>Output</i>	<i>Input</i>	<i>Call</i>	<i>Notes</i>	<i>Sponsor</i>
Tribune	147.360	+	KB0MH	o	KB0MH
KENTUCKY					
Allen	147.300	+	K4ICN	oa RB	K4ICN
Ashland	146.940	-	KA4OIL	o(ca)	RIVER CITY
Ashland	147.240	+	KA4DII	o(ca)	
Ashland	147.330	+	WA8KWH	oa	RON CURRY
Bardstown/Nel	145.470	-	WB4GGH	o	KENTUCKY
Baxter	147.180	+	WM4H	oa	WM4H
Berea	146.715	-	KI4B	o	
Black Mtn	147.210	+	N4UDV	oet103.5	LEE COUNTY
Bowling Green	146.655	-	WD4MNI	oRB	WD4MNI
Bowling Green	146.850	-	KA4CLL	o	
Bowling Green	147.330	+	KA4CFW	oe	
Brooks	146.700	-	W4BDC	oezl(ca) RBt	BULLITT
Calvert City	147.105	+	KA4KFD	oae	KA4KFD
Cane Valley	146.640	-	WA4UXJ	oa	CENTRALKY
Central City	146.640	-	WF4N	o	
Corbin	146.610	-	WD4KWV	o(ca)	WD4KWV
Covington	145.410	-	WA8PBW	o	CINCINNATT
Covington	147.390	+	WA8PBW	oa	CINCINNATT
Crestwood	147.390	+	WD8ACR	o(ca)t 151.4	OCARC
Danville	146.655	-	WD4DZC	oa	WRARC
Dixon	147.255	+	N4IOX	o(ca)	TARA
Dorton	146.895	+	KC4KZT	ozRB(ca)	KC4KZT
Drakesboro	146.820	-	AA4PL	o	MARS
Elizabethtown	145.350	-	KD4GLI	oa	KD4GLI
Elizabethtown	146.980	-	W4BEJ	oael	LINCOLN TR
Farmington	147.240	+	WB4BHM	o	MURRAY ST
Florence	146.895	-	K4JBV	oa RBt 100.0	N KY RPT
Frankfort	145.390	-	KC4KDZ	oez(ca)	CARS
Frankfort	147.240	+	KC4AI	ot100.0	K4NGQ
Frankfort	147.675	-	K4NGQ	o	
Glasgow	146.940	-	W4WZH	oae	MCARC INC
Grayson	146.700	-	KF4JO	o	WILLIAM
Greenville	146.745	-	WA4TTC	o(ca)	MARS
Grethel	147.045	+	KJ4VF	o RB(ca)	KJ4VF
Guthrie	146.805	-	KA4NNE	ol	R & W REP
Halls Gap	145.170	-	WD8PRH	oal	FAIRFIELD
Harlan	147.105	+	WA4ZAC	o	WA4GNP
Hawesville	147.105	+	K9ZK	o	K9ZK
Hazard	146.670	-	K4VHF	oe	KY MOUNTAI
Hazard	146.805	-	WD8PRH	oal	FARA
Henderson	145.490	-	W4KVK	o	HARC
Henderson	146.970	-	K4DPP	o	WEHT-TV
Highland Heig	146.790	-	W4YWH	o	W4YWH
Highland Heig	147.255	+	K4CO	o(ca)t 123.0	NKARC
Hodgenville	147.315	+	KC4TX	oa	KC4TX
Hopkinsville	146.710	-	KF4FO	oeRB	KF4FO

180 144-148 MHz

KENTUCKY

<i>Location</i>	<i>Output</i>	<i>Input</i>	<i>Call</i>	<i>Notes</i>	<i>Sponsor</i>
Hopkinsville	147.030	+	WA4ZVL	oa	N4PBX
Irvine	146.820	-	WB4AIA	oz(ca)	CHESTNUT
Irvine	147.015	+	AD4RU	oe(ca)	ECHO CLUB
Irvington	146.900	-	WB4WVH	oaz	WB4WVH
Jackson	145.410	-	WA4MXO	oa	JACKSON
Johnathan Cr	146.985	-	N4SEI	o	JOHNATHAN
Lawrenceburg	146.955	-	N4EQT	oet	N4EQT
Leesburg	145.110	-	KC4UPE	oe(ca)t	KC4UPE
Lexington	145.450	-	KC4TX	o(ca)	KC4TX
Lexington	146.685	-	KC4ZY	oa	KC4ZY
Lexington	146.730	-	AC4AO	o	AC4AO
Lexington	146.760	-	K4KJQ	o(ca)z	BLUEGRASS
Lexington	147.165	+	WA4HBM	o	BLUEGRASS
Lexington	147.195	+	KJ4VF	oae	KJ4VF
Lexington/Grg	145.210	-	WD8PRH	ol	FAIRFIELD
Litchfield	147.225	+	KB4NFK	o	KB4NFK
London	147.285	+	KC4ZFH	ot	KC4ZFH
Louisville	145.230	-	WD8PRH	ol	ARTS & FAR
Louisville	145.290	-	WD4ELX	oRB	WD4ELX
Louisville	146.880	-	W4OAU	o(ca)	RIVER CITY
Louisville	147.030	+	W4PJZ	oezRB (ca)t151.4	LV L & JEF
Louisville	147.070	+	N4NMC	oez(ca) t151.4	N4MRM
Louisville	147.180	+	W4CN	o(ca)z	A.R.T.S.
Louisville	147.270	+	N4KWT	o	N4KWT
Louisville	147.360	+	KQ9Z	oa	KQ9Z
Louisville Ar	145.130	-	N4RBL	oet151.4	N4RBL
Lynch/Black Mtn	147.345	+	N4IZD	o	
Lynn Grove	146.835	-	KA4BLZ	o(ca)t 210.7	KA4BLZ
Madisonville	146.610	-	WA4PVV	oae	HOPKINSCO
Marion	147.285	+	KA4FGA	o	
Maysville	145.470	-	WA4WMM	oez(ca)	GMCARA
Middlesboro	146.775	-	W4PPM	o	W4PPM
Monticello	145.150	-	N4TLK	oe(ca)	WARS
Morehead	145.130	-	KJ4VF	oIRB(ca)	KJ4VF
Morehead	146.910	-	K4GFY	o	K4GFY
Morrill Data	145.270	-	N4TY	oe	N4TY
Morrill Data	145.310	-	N4TY	oe	N4TY
Mt Sterling	147.330	+	WD4KNE	o(ca)	MONTGOMER'
Murray	146.940	-	WB4NTB	oe(ca)	MSUARC
Nebo	146.730	-	AA4NI	o	
Nicholasville	145.490	-	WB4CWF	o(ca)z	JESSAMINE
Nicholasville	146.990	-	WB4LBI	oe	GT KY ARC
Owensboro	146.685	-	KN4KQ	oae	KN4KQ
Owensboro	147.210	+	K4HY	oal	OARC
Owingsville	147.075	+	N4TLP	oa	CAVE RUN
Paducah	146.760	-	K4CUW	o	MCDES/PAD
Paducah	147.060	+	W4WQ	o	
Phelps	147.090	+	KJ4YK	oRB	KJ4YK
Pikeville	145.150	-	AD4BI	oeRB	AD4BI
Pikeville	146.850	-	KM4IV	ozIRB	MARK S

144-148 MHz 181
KENTUCKY-LOUISIANA

<i>Location</i>	<i>Output</i>	<i>Input</i>	<i>Call</i>	<i>Notes</i>	<i>Sponsor</i>
Pineville	146.640	-	WA4YZY	oaet 100.0	MARC
Prestonsburg	147.165	+	WB4UBY	o	N4MWA
Princeton	146.670	-	W4KBL	o	PRINCETON
Providence	147.330	+	N4IUI	o	
Radcliff	146.925	-	W4BEJ	oael	INDIAN TRA
Richmond	145.370	-	KE4YVD	oe(ca)t 192.8	EARS
Richmond	146.865	-	AC4UW	oe(ca)	AC4UW
Salem	147.315	+	N4IL	o	SALEM ARA
Salvisa	146.835	-	KC4ZOX	oel(ca)t 192.8	SALVISA
Salyersville	145.190	-	KB4SQI	oae	KB4SQI
Scottsville	145.250	-	KJ4GL	oa	KJ4GL
Shelbyville	147.000	+	KE4LR	oez(ca)	STUBBLEFIE
Somerset	146.880	-	N4AI	oel	LAKECUMBE
Springfield	147.300	+	WA4SJH	oael	J MURRAY
St Charles	147.270	+	WA4GSB	o	WA4GSB
Stanton	145.290	-	N4VOS	o	
Stanton	146.970	-	WD8PRH	oaRB	PCARC
Tompkinsville	146.775	-	KJ4OG	oe	
Union City	146.700	-	WA4YGM	o	
Vanceburg	146.775	-	KC4TKI	o(ca)	KC4TKI
Versailles	145.330	-	KN4YX	oae	KN4YX
Walton	147.375	+	K4CO	o	NKARC
Webster	146.625	-	K4ULW	oe	WEBSTER
Williamsburg	145.350	-	KD4DAX	oae	KD4DAX
Williamsburg	147.000	+	KG4M	o	STUBBLEFIE
Winchester	147.120	+	WB4ASZ	oz(ca)	WB4ASZ

LOUISIANA

STATEWIDE

Shared	145.170	-		SNP	
ALEXANDRIA					
Alexandria	145.150	-	KA5AJH	oe	CLARC
Alexandria	147.330	+	KA5AJH	oaRlez (911)	CLARC
Jena	147.105	+	KE5KT	o (103.5)	KE5KT
Pineville	146.925	-	WD5KFG	o	WD5KFG
BATON ROUGE					
Baton Rouge	145.230	-	KD8GX	o(ca)elx	WAFB-TV-E
Baton Rouge	145.270	-	W5OVV	o	ROSEDALE
Baton Rouge	145.350	-	KI5TI	c(ca)le	GSU-EARS
Baton Rouge	145.450	-	WA5TQA	oaез	OMIK-BR
Baton Rouge	145.490	-	KC5BMA	oaelx	RASC
Baton Rouge	145.490	-	KC5BMA	oaelx	RASC
Baton Rouge	146.700	-	WB5TPK	o	EXXON ARC
Baton Rouge	146.790	-	W5GIX	oae	BR ARC
Baton Rouge	146.880	-	W5GIX	oe	BR ARC
Baton Rouge	146.940	-	WC5AAD	oeR	E BR CD
Baton Rouge	147.135	+	NV5A	c	135 RA
Baton Rouge	147.255	+	N5NXL	c	BRRG
Baton Rouge	147.345	+	NV5A	oael (100.0)	Dow ARC

182 144-148 MHz

LOUISIANA

Location	Output	Input	Call	Notes	Sponsor
Geismar	145.250	-	WB5SJL	o(ca)et	OMIK
Gonzales	145.310	-	KA5LUR	ol	ASCN ARC (444.025)
Gonzales	146.985	-	KA5YCM	oed	ASCN ARC
Gonzales	147.225	+	KA5LUR	oaelz	ASCN ARC (444.725)(0911)
New Roads	146.655	-	N5DHM	o(ca)el	CEARC 107.2
Plaquemine	145.190	-	N5MHT	o	PLQ ARC
Rosedale	147.180	+	W5OVV	oael	W5OVV
Satsuma	146.730	-	WA5WXD	oteAWx	LVNGSTN
Wakefield	147.075	+	AA5WW	o(ca)elz	AA5WW+ RAWx(107.2)
HAMMOND-SLIDELL					
Angie/Bogalusa	147.165	+	AE5O	o	AE5O
Covington	146.820	-	KF5JC	o	KF5JC
Hammond	145.130	-	WB5NET	oe	SELARC
Hammond	146.910	-	WD5HLE	o(ca)e	SEARAT
Hammond	147.000	-	WB5NET	oe(ca)z	SELARC
Kentwood	146.835	-	N5PCQ	oa	StLine ARC
LaComb	145.430	-	N5GLB	oel	TRI-PAR
Madisonville	146.715	-	W5NJJ	oae	NLAKEARC+
Madisonville	147.375	+	W5NJJ	oe	NLAKEARC+
Slidell	145.290	-	K5OZ	o	Ozone ARC
Slidell	146.640	-	W5VAS	oel	TRI-PAR
Slidell	147.270	+	WA5ZCC	oe	Ozone ARC
LAFAYETTE					
Carencro	147.150	+	KI5S	obl(ca)	OPLS AARC (103.5)
Crowley	147.240	+	N5NKR	oe(ca)	TV 10 RG (127.3)
Lafayette	145.370	-	KF5VH	oe	LRA
Lafayette	145.410	-	WA5ISZ	oedx	A DX ASSN
Lafayette	146.820	-	K5ARH	oe	ACDN ARA
Lafayette	147.030	+	W5DDL	oe	ACDN ARA
Lafayette	147.210	+	W5DDL	o(ca)z	AARA (09)
New Iberia	146.670	-	K5DPG	oaerz(09)	IBR PR CD
LAKE CHARLES					
Lake Charles	146.730	-	W5BII	oaet	SWLARC (173.8)
Sulphur	145.350	-	WB5FKH	o(103.5)	SAC
MINDEN-RUSTON					
Blackburn	147.165	+	N5NLX	oxeWx	ARKLA ARA
Minden	147.300	+	W5SLY	oaeR	MINDENARA
Ruston	147.120	+	KB5OR	o	PINEY HILL
MONROE					
Jonesboro	146.790	-	WB5NIN	oaez	JAARO
Monroe	146.850	-	WB5SOT	o	WB5SOT
Monroe	147.210	+	N5PXW	oa(94.8)	N5PXW
Olla	147.255	+	KD5KT	oe	AARO
Rayville	145.490	-	WA5KNV	o	Beouf R RA
West Monroe	146.610	-	KB5TLB	ot(ca)	KB5TLB AWx

LOUISIANA

<i>Location</i>	<i>Output</i>	<i>Input</i>	<i>Call</i>	<i>Notes</i>	<i>Sponsor</i>
Winnsboro	146.700	-	KA5BNV	o	ED MSN RC
MORGAN CITY					
Berwick	146.745	-	N5BOD	oa	N5BOD
Franklin	147.120	+	KA5TJQ	oaer	ST MRY CD
NATCHITOCHES					
Natchitoches	146.880	-	WA5BWX	oaer	WA5BWX-CD
Winnfield	147.060	+	N5BHO	o(173.8)	WINN ARC
NEW ORLEANS					
Bridge City	146.895	-	N5AYE	#oeRx	N5AYE
Chalmette	145.350	-	WD5HFC	ct	WD5HFC
Destrehan	146.805	-	WB5MUI	oe	Plantation
Gretna	147.015	+	WA5RKC	o(ca)e	CARS
Gretna	147.120	+	KB5LUE	AR(127.3)	CARS
Marrero	147.150	+	N5MWY	o(ca)e	CARS
Metairie	145.370	-	W5GAD	AR(127.3)	o(114.8) JFRSN ARC
Metairie	146.685	-	AA5WM	(29.62)	ot
Metairie	147.360	+	W5RU	cd	AA5WM
New Orleans	145.390	-	W5MCC	oe(ca)	DELTA DXA
New Orleans	146.610	-	W5MCC	(444.950)	NO VHF
New Orleans	146.760	-	W5MCC	oelr	NO VHF
New Orleans	146.850	-	W5MCC	(444.800)	NO VHF
New Orleans	146.940	-	W5MCC	o(ca)e	NO VHF
New Orleans	146.970	-	N5QHD	t(114.8)	NO VHF
New Orleans	147.045	+	W5LZS	o(ca)eRt	NO VHF
New Orleans	147.210	+	WB5ZFFZ	(114.8)	oe
New Orleans	147.240	+	W5GAD	o(ca)e	NO VHF
SHREVEPORT					
Coushatta	145.270	-	K5EYG	c(ca)e	N5EQP
Mansfield	146.940	-	KC5XR	oaer	JFRSN ARC
Mansfield	147.240	+	N5VTL	oaeR	RRARA
Shreveport	145.430	-	WB5QFM	oaer	UNTD R AC
Shreveport	146.670	-	N5JH	c	B.A.R.G.
Shreveport	146.700	-	K5KDQ	oa	WB5QFM
Shreveport	146.760	-	WA5KBS	oexWx	ARCOS
Shreveport	146.790	-	K5JRV	oeR	CAD-BO CD
Shreveport	146.820	-	K5SL	oaz(911)	A R C O S
Shreveport	147.030	+	N5FJ	(910=SHV PD)	ote
Shreveport	147.150	+	WB5ORJ	o	K5JRV
Springhill	146.730	-	N5II	oe(ca)	S.A.R.A
THIBODAUX-HOUMA					
Cocodrie	147.330	+	W5YL	o(ca)el	S.A.R.A.
Thibodaux	145.210	-	WD5IWT	o	WB5ORJ
				oa	SPHL ARC
				oaer	THBDX ARC
				oae	WD5CFM+

184 144-148 MHz**LOUISIANA-MAINE**

<i>Location</i>	<i>Output</i>	<i>Input</i>	<i>Call</i>	<i>Notes</i>	<i>Sponsor</i>
Thibodaux	147.300	+	W5YL	oe	THBDX ARC
Thibodaux	147.390	+	W5YL	oael	THBDX ARC
WEST CENTRAL					
DeRidder	146.850	-	N5BDD	o	W LA ARS
Leesville	145.130	-	WB5NAA	oae (203.5)	WB5NAA
Leesville	145.310	-	WB5LYB	o(ca)ez	WCLARC
Many	147.285	+	N5VTL	oaex	SPARC
Many	147.360	+	W5FFZ	oe	SBN ARC

MAINE**AROOSTOOK COUNTY**

Fort Kent	146.640	-	W1TCF	oaeblx 100.0	
Fort Kent	146.700	-	N1CHF		
Houlton	146.790	-	K1FLO		
Madawaska	147.330	+	N1FCV	o(ca) Bl	
Mars Hill	147.390	+	WA1KAH	o100.0	
Patten	146.880	-	WA1UDP		
Presque Isle	146.730	-	K1TFX		
Topsfield	146.670	-	K1HCC		

AUBURN

Auburn	146.610	-	W1NPP	oe(ca)	ANDRSCGN
Buckfield/ Strkd Mtn	146.880	-	KQ1L		

AUGUSTA

Augusta	146.670	-	KQ1L		
Litchfield	146.700	-	N1AZH	o	
NorthVassalboro	146.760	-	K1PMR		

BANGOR

Charleston	147.150	+	KW1Q	o100.0	
Dedham/BaldMtn	146.805	-	KW1Q	o	
East Eddington	147.030	146.630	W1YA	o	U/MAINEARC
Holden	146.940	-	KW1Q		PINE STATE
Orrington	146.640	-	K1CZ		
Passadumkeag	147.375	+	WA1ZJL	o100.0	

COAST: BAR HARBOR & NORTH

Columbia	146.610	-	WB5NKJ	o	
Cooper	147.330	+	WA1GAV	o	
Machais	145.430	-	N1JZV	o(ca)e	

COAST: PORTLAND TO ROCKLAND

Brunswick/OakHill	147.210	+	N1MA	oaelz	
Falmouth/Blakstrp	147.090	+	WA1MZG	o	
Growstown/ Brunswck	147.135	449.900	WZ1J	oaelzx	
Growstown/ Brunswck	147.135	+	WZ1J	oaelzx	
Newcastle	147.120	+	N1LME	oca	
Orr's Island	147.270	+	N1FLN	o	
Rockland	147.240	+	WA1ZDA	o	
Waldoboro	147.390	+	K1NYY		
Wiscasset	145.270	-	N1ETT	o(ca)	
Wiscasset	146.985	-	NG1E	oer	LCEMA
Yarmouth	146.940	-	K1JW	oa	K1JW

MAINE-MARYLAND

<i>Location</i>	<i>Output</i>	<i>Input</i>	<i>Call</i>	<i>Notes</i>	<i>Sponsor</i>
COAST: ROCKLAND TO BAR HARBOR					
Bar Harbor	145.290	-	WB1GDZ	o	
Camden/ Raggard Mtn	146.820	-	KQ1L		
Hulls Cove	147.030	+	W1TU	o	
Washington	145.490	-	KC1CG	oex	KC1CG
Washington	147.060	+	KC1CG	oelx	PenBay ARC
NORTH CENTRAL					
Dexter/Mt Plsnt	147.300	+	W1GEE	o	
Lincoln Ctr	147.000	+	KW1Q	o	
PORTLAND & SOUTH					
Alfred	145.410	-	WJ1L	aDSelrz	
Arundel	146.640	-	N1KMZ	o 103.5	
Lyman	147.180	+	KA1KPA	o	SoMeARC
Portland	146.730	-	W1KVI		
Portland	147.360	+	K1SA		
Saco	146.775	-	WA1GTT		
Scarborough	146.925	-	K1MON		
WATERVILLE					
Albion	147.345	+	KA1ZGC		
WESTERN					
Farmington	147.015	+	KI1B	o	
Mexico	146.790	-	N1BBK		
North Woodstock	146.910	-	W1HHO	o 100.0	
Skowhegan	146.730	-	KA1C		
Sugarloaf Mtn	146.970	-	W1HTG	o 100.0	
Wilton/Bass Hill	147.180	+	KY1C	o	
MARYLAND					
ALL TMARC AREAS					
ALL	145.170	-		SNP	
ANNAPOLIS					
Davidsonville	147.105	+	W3VPR	AEZ	AARC
Millersville	146.805	-	WA3PJK	AERZ911	MMARC
BALTIMORE					
Baltimore	146.670	-	W3FT	AELRT 107.2	Balto ARC
Baltimore	147.030	+	W3DID	AELZ	BRATS
Baltimore	147.285	+	W3EEI		TelPionrs
Baltimore/East	147.240	+	W3PGA	L	Aero ARC
Baltimore/NW	145.130	-	WA3DZZ	ALZ	WA3DZZ
Columbia	147.135	+	WA3WZA	ER	Col. ARA
Columbia	147.390	+	WA3WZA	A	Col. ARA
Jessup	146.760	-	WA3DZD	L	MFMA
Jessup	146.760	223.160	WA3DZD	L	MFMA
Jessup	146.760	449.000	WA3DZD	L	MFMA
Lutherville	146.895	-	KB3LA	E	KB3LA
Millersville	147.075	+	W3VPR		AARC
Pikesville	147.345	+	WB3ARQ		MARCOM
CENTRAL DELMARVA					
Delmar	146.925	-	K3NOQ	ERZ	PROS
Easton	147.045	+	WA3GVI	AERZ911	Easton ARS
Ocean City	147.015	+	KA3BAF	AT156.7	Tri-Co ARC

186 144-148 MHz

MARYLAND

Location	Output	Input	Call	Notes	Sponsor
Princess Anne	146.625	-	KA3MRX	AR	SCARES
Salisbury	146.820	-	WA3ROW	AET 156.7	DARC
Stevensville	146.940	-	K3UBC	L	K.I. ARC
Tyaskin	146.865	-	N3HQJ	AT156.7	MuddyHoleRG
NORTH CENTRAL					
Manchester	146.895	-	N3KZS	L	N3KZS
Westminster	145.410	-	K3PZN	AELRZ	CCARC
NORTH DELMARVA					
Chesapeake City	145.190	-	K3NCL	AET 162.2Z	CCARA
Chestertown	147.375	+	WA3UJE	AER	Kent ARS
NORTHEAST					
Bel Air	146.775	-	WA3PFT	R	HarfdCoCD
Colora	147.165	+	K3UAV	AERT 107.2	FORCE
Havre de Grace	146.850	-	WA3SFJ	AT 107.2Z	CBRA
Shawsville	145.330	-	K3HT		+KB3VX
Whiteford	147.120	+	N3CNJ		N3CNJ
SOUTH					
Blossom Point	146.850	-	W3ERU		BPARC
California	147.390	+	N3JTO	AERT 156.7Z	SPARC
Hughesville	145.390	-	N7BW		N7BW
Leonardtown	147.195	+	N3JTG	ERT 156.7	SPARC
Lexington Park	146.640	-	K3HKI	AEZ	StMrysARA
Lexington Park	146.775	-	N3HRT		N3HRT
Lusby	145.130	-	N6QAB	AT156.7	N6QAB
Sunderland	146.985	-	W3ZNW	AERZ	CalvertARA
Waldorf	145.350	-	KA3TQD	AELT 156.7	WRSGXTRA- 104
WASHINGTON AREA					
Adelphi	145.370	-	WB3FRW	A0537E	HDL ARC
Ashton	147.000	-	K3WX	A	ARCS
Bethesda	145.290	-	K3YGG	EL	NIHRAC
Cheltenham	147.150	+	W3PT	E	SMARC
Cheverly	146.610	-	KD3VR	A	GMRA
College Park	145.490	-	W3EAX	AZ0911	UofMd ARA
Germantown	147.270	+	K4IWF		K4IWF
Greenbelt	146.835	-	WA3NAN	E	GoddardARC
Greenbelt	146.880	-	K3GXF		GMRA
Jessup	146.760	-	WA3DZD	L	MFMA
Jessup	146.760	223.160	WA3DZD	L	MFMA
Jessup	146.760	449.000	WA3DZD	L	MFMA
New Carrollton	145.230	-	N3EZD	T110.9	CMARC
Rockville	145.250	-	W3RCN	E	PARCARA
Rockville	145.450	-	KC3NG	AT156.7	MADRAS
Rockville	146.955	-	KZ3F	E	Montgy ARC
Silver Spring	147.180	+	KA3LAO	AT156.7	Tri-Co ARC
Silver Spring	147.225	+	WB3GXW	AT156.7	+KA3HGB

MARYLAND-MASSACHUSETTS

Location	Output	Input	Call	Notes	Sponsor
WEST CENTRAL					
Frederick	146.640	-	K3ERM		FARC
Frederick	146.730	-	W3SOG	E	Fdk ARG
Frederick	147.060	+	WB8VBW	ALRT 118.8	MADRA
Hagerstown	146.940	-	W3CWC	AR	A.R.A.
Hagerstown	147.090	+	W3CWC	ER	AntietamRA
Hagerstown	147.375	+	K3UMV	R	K3UMV
Thurmont	147.195	+	N3EJT	T179.9	N3EJT
WESTERN					
Cumberland	144.990	29.520	KK3L	L	KK3L
Cumberland	145.450	-	K3MWI	AL	MountnARC
Frostburg	147.240	+	KK3L	LT156.7	KK3L
Lonaconing	147.315	+	N3JJK	ET118.8	N3JJK
Midland	146.880	-	KG8GN	ART 118.8	Mountn ARC
Oakland	146.805	-	KB8NUF	ART 118.8Tt1Z	GCARES
Oakland	147.105	+	WJ3V	A	WMARC
MASSACHUSETTS					
BOSTON - 128					
Belmont	145.430	-	WA1TFJ		
Beverly	147.390	+	WA1PNW	er	BeverlyCD
Boston	145.210	-	WA1GHL	oe	
Boston	145.230	-	N1ILS	ox	
Boston	145.310	-	W1KBN	o	N U ARC
Brookline	146.985	-	W1UQ	o(ca)Wx	
Dedham	147.210	+	W1JLI	o100.0	
Lexington	145.110	-	N1AU		
Lexington	147.195	+	W1OLK	ol	ClinialWrIs
Lynn	145.330	-	W1LRX		
Lynn	147.015	+	W1DVG		
Newton	147.360	+	W1HEB	o	MDLSX ARC
Quincy	146.670	-	KA1HKP	el(ca)	MMRA
Revere	146.790	-	K1VLK	(ca)e	
Salem	146.880	-	KA1KFQ	oaezr	
Saugus	146.910	-	K1SVP	o(ca) DSer	MDLSXFELLS
Stoneham	146.715	-	N1NVL	eI(r)(ca)	MMRA
Wakefield	147.075	+	WA1RHN		
BOSTON - NORTH					
Andover	146.835	-	W1CUO	oerz(ca)	
Billerica	147.120	+	W1DC	o	1200 ARC
Danvers	145.470	-	KA1LQX	oaez	
Gloucester	145.130	-	K1MSS	oez(ca) 107.2	CAARA
Haverhill	145.350	-	KT1S	oa(ca)ez	
Haverhill	146.625	-	K1KKM	ott(ca) elaRB	PRA
North Andover	145.290	-	KA1LFD	oe(ca)167.9	
Topsfield	147.285	+	W1VYI	oa(ca)ez 107.2	ESSEXCNTY

188 144-148 MHz

MASSACHUSETTS

<i>Location</i>	<i>Output</i>	<i>Input</i>	<i>Call</i>	<i>Notes</i>	<i>Sponsor</i>
BOSTON - SOUTH					
Attleboro	147.195	+	WS1H	oe(ca) 100.0	SMHARC
Bridgewater	147.180	+	N1FDX	otaelx67.0	
Fall River	145.150	-	WA1DGW	oaer 123.0	BRSTLCNTY
Foxboro	147.375	+	WB1EMT	o(ca)e	
Medway	147.060	+	W1KG	o	
Norwell	145.250	-	AC1M	oe	
Scituate	145.390	-	WA1QWT		
Sharon	146.865	-	W1TEA		
Stoughton	146.775	-	W1WSN		
Taunton	147.135	+	ND1N		
Walpole	146.895	-	K1HRV	oerWx	
Walpole	147.090	+	K1UHU	o	
Weymouth	147.300	+	AC1N		
Whitman	147.225	+	WA1NPO	oer67.0	WARC
BOSTON - WEST					
Blandford	147.225	+	KA1NEQ		
Carlisle	146.955	-	W1FC		
Chelmsford	145.490	-	N1GYG	o(ca)e 71.9	
Framingham	147.150	+	K1AZE	oa(ca)r	
Marlborough	146.610	-	N1BHI	el(ca)	MNRA
Marlborough	147.270	+	W1AQI	o 107.2	
Maynard	147.240	+	WA1NPN	o(ca)l	
Southborough	145.270	-	KA1AXY	oe	DtaGen ARC
Waltham	146.640	-	WA1GEP	oexzWx	
Wellesley	147.030	+	W1TKZ	oe	WARS
Weston	146.820	-	KA1AL	oelR(ca)	MNRA
CAPE & ISLANDS					
Dartmouth	147.000	+	K1YMW		
Dennis/Yarmouth	147.045	+	WA1UMG		
East Harwich	147.330	+	W1VTX	o	
East Sandwich	146.730	-	W1SGL	o	
Fairhaven	145.490	-	KA1WBF	oe(ca)rxWx	
Falmouth	146.655	-	WA1GPO		
Nantucket	145.310	-	W1UF	o	
Plymouth	146.685	-	WS1K	o(ca)	MARC
Provincetown	147.255	+	WA1KZT	oe	PARC
Wareham	147.315	+	N1BBT		
CENTRAL - SPRINGFIELD					
Chicopee	147.075	+	WC1AAE	cre	CCCDA
Holyoke	146.940	-	K1ZJH	o	
Monson	147.105	+	KA1JVC		
Springfield	146.670	-	N1AGV	oa(ca)	MtTomRA
Springfield	146.700	-	W1MBT		
West Brookfield	145.310	-	WA1UWZ	o	
CENTRAL - WORCESTER					
Clinton	146.655	-	W1YSB	oaer74.4	CLINTONCD
Fitchburg	145.450	-	W1GZ	o(ca)ez	MARA
Fitchburg	147.315	+	WB1EWS	o	
Harvard	145.410	-	K1BOX	o	
Milford	147.465	441.825	WA1QGU		

MASSACHUSETTS-MICHIGAN

<i>Location</i>	<i>Output</i>	<i>Input</i>	<i>Call</i>	<i>Notes</i>	<i>Sponsor</i>
Oxford	147.255	+	K1AOI	o	
Paxton	146.970	-	W1BIM	oe	
Templeton	145.370	-	WO1E	otxaeI	
Warren	147.210	+	K1UJT	oaer	
Worcester	146.925	-	W1YK	o(ca)elz	WPI Wirles
PIONEER VALLEY					
Hadley	145.130	-	WA1EDC	o(ca)el 141.3	WA1EDC
WESTERN					
Greenfield	146.985	-	KB1BSS	oaex 136.5	FCARC
Gt Barrington	145.270	-	KA1OA	oaelzplt	100.0
Mt Greylock	145.210	-	WA1WMG	e t lryx	
Mt Greylock	146.910	-	K1FFK	oeWx	NB RC
Mt Lenox	145.290	-	WA1WMG	oz	
North Adams	145.490	-	KC1EB	o	
Pittsfield	147.030	+	K1FFK	oe	NB RC
Washington	146.715	-	WA1SFU		
MICHIGAN					
Adrian	145.370	-	W8TQE	oaerz	
Alger	147.220	+	WR8B	o(ca) 6A	
Alpena	145.490	-	N8BIT	o(ca)zael	
Ann Arbor	146.960	-	K8PBA	o100.0 (ca)e	ARROW
Bad Axe	146.880	-	K8GSW	o	
Battle Creek	145.150	-	W8HVG	oalz	
Bay City	145.310	-	N8BBR	o	
Bay City	147.360	+	N8BBR	oe	
Benzonia	145.230	-	N8VKC	o	
Berrien Springs	145.370	-	W8YKS	oael	
Cadillac	147.160	+	W8HVG	oaelz	
Coldwater	147.300	+	WD8KAF	oer 1Z	
Dearborn	147.160	+	N8DJP	o(ca)lrz	100.0
Detroit	145.110	-	WS8U	o(ca)lrze	1Z
Detroit	145.330	-	W8ICN	o(ca)z	1Z
Detroit	147.360	+	K8DHA	c	W18L
Dowagiac	145.210	-	KU8Y	o131.8	
Drayton Plains	145.430	-	WB8BDE	o(ca)ezlm	
East Jordan	147.280	+	N8MJE	o(ca)rz	
Farwell	147.200	+	WD8MQR	oez	
Fremont	146.920	-	N8ACL	oaze	
Fruitport	147.380	+	KE8LZ	o(ca) ZA	
Gladwin	147.180	+	WT8J	o	
Grand Haven	145.490	-	KA8USK	oaerz ZA	
Grand Rapids	145.110	-	NS8V	oeraat-ZA	
Grand Rapids	145.410	-	N8OAR	oaerz	ZAMARA
Grand Rapids	147.160	+	W8HVG	oaelz	
Grayling	145.130	-	WD8LUM	oea	ARAHH
Harbor Springs	147.340	+	N8IT	o(ca)ze	
Hart	146.640	-	N8UKH	oae	94.8
Hell	145.210	-	AA8NF	y	
Hillsdale	147.060	+	WD8JOO	o	

190 144-148 MHz

MICHIGAN

<i>Location</i>	<i>Output</i>	<i>Input</i>	<i>Call</i>	<i>Notes</i>	<i>Sponsor</i>
Holton	147.320	+	WD8MKG	oerz 94.8	
Houghton Lake	147.080	+	KB8L	o(ca) eza PL	KB8L
Howell	146.680	-	KA8BOG	oa 1Z	
Jackson	146.500	147.500	N8JJQ	o	
Jackson	146.880	-	WB8CSQ	o 1Z	
Jackson	147.360	+	WD8EEQ	o	
Kalamazoo	145.170	-	N8DXB	oea 3B	
Kalamazoo	147.040	+	K8TIW	oalz 3B	SMART
Lake City	146.900	-	N8GFL	o(ca)	
Lapeer	146.620	-	KD8YX	oer	Lapeer
Livonia	145.350	-	K8UNS	oa dvr	
Ludington	145.310	-	W8HVG	o	
Ludington	145.470	-	K8DXF	o	
Ludington	146.620	-	WB8ERN	oaer	
Milford	146.900	-	W8VPD	o(ca)	
Mt Pleasant	145.150	-	W8HVG	oaelz	
Muskegon	146.820	-	K8WNJ	aerta 94.8	
Niles	147.180	+	WA8ZPD	oe	
Northville	145.170	-	K8RUR	ol	
Oak Park	146.640	-	N8MLM	o(ca)rz	
Owosso	147.020	+	N8DVH	o(ca)e	
Oxford	145.250	-	W8TNO	o	
Port Huron	146.720	-	N8CQA	o 100.0	
Portland	145.130	-	KA8YQZ	oer	
Riley Center	147.300	+	K8DD	oer	PHART
Roscommon	145.450	-	WF8R	oa	
Roseville	147.220	+	N8EDV	ol	
Royal Oak	146.400	147.400	KA8ZRR	o SNPR	
Royalton Twp	145.470	-	NN8T	oe	
Sandusky	146.860	-	W8AX	oe 1Z	
South Haven	147.300	+	N8OKU	oa	
South Lyon	147.040	+	N8MQW	oaez	
Sturgis	145.500	147.500	N8XFK	o	
Traverse City	145.150	-	W8HVG	oalz	
Traverse City	145.270	-	N8KWT	o	
Traverse City	146.860	-	W8SGR	oae	
Traverse City	147.300	+	KF8KK	o 114.8	
Vanderbilt	145.290	-	W8HVG	oaelz	
White Cloud	145.450	-	KB8IFE	o(ca)ez ZA	
White Lake Twp	145.490	-	N8BIT	o(ca)zael	
WhtClid/Big Rpds	145.290	-	W8HVG	olaz	
Wyandotte	147.240	+	K8SB	oe	
Ypsilanti	146.920	-	K8RUR	olaz	
ALLEGAN COUNTY					
Allegan	147.240	+	AA8MQ	oatzare WX	ACARC
CENTRAL					
Alma	145.370	-	W8GYD	oatrze	
Charlotte	147.080	+	WB8OUT	oer	
Edmore	146.800	-	WB8VWK	oerx 1A	CMARA
Midland	147.000	+	W8KEA	oaez	
Pleasant Vly	146.720	-	AA8Y	oe	

MICHIGAN

<i>Location</i>	<i>Output</i>	<i>Input</i>	<i>Call</i>	<i>Notes</i>	<i>Sponsor</i>
DETROIT					
Dearborn	145.270	-	K8UTT	oo 1Z	FORD ARL
Detroit	146.760	-	WA4FQT	oarz 100.0	SPRT/76
Rochester	147.080	+	K8RO	oaelz	
Utica	147.180	+	WA8Z	o(ca)ez	WA8Z
FLINT					
Burton	147.380	+	N8NE	oael	
Fenton	146.780	-	KB8OUX	oa	FAARA
Flint	147.340	+	W8ACW	oaz	GENESEE
Rankin	145.190	-	WA8YUC	oelz(ca) dsm	RARG
GRAND RAPIDS					
Grand Rapids	145.270	-	NY8D	oaez	LARC
JACKSON					
Jackson	145.470	-	KA8HDY	oaezl 100.0	KA8HDY
KALAMAZOO					
Portage	147.000	+	W8VY	o(ca)er 131.8z	KALAMAZOO
LANSING					
Lansing	146.700	-	WB8CQM	oear Wx	
Lansing	146.940	-	WB8CQM	oer	
Okemos	145.390	-	WB8CQM	oer	
MACOMB COUNTY					
Mt Clemens	147.200	+	N8HZL	orea 100.0	Macomb
NORTH CENTRAL					
Gaylord	147.120	+	N8JCN	ez 151.4	N8JCN
Pellston	147.240	+	WA8EFE	o	WA8EFE
NORTHEAST					
Alpena	146.760	-	KB8YZF	oar	TBARC
Rogers City	147.020	+	WB8TQZ	oae	PI CTY
Tawas City	146.640	-	KA8AIP	o	ICARE
West Branch	146.940	-	WB8UJB	o	
NORTHERN					
Gaylord	146.820	-	N8JTQ	oe	TOPOFMICH
Petoskey	146.680	-	W8GQN	o(ca)z	STRAITS
NORTHWEST					
Cadillac	146.980	-	WD8RZL	oal	WEXAUKEE
Lake Leelanau	146.920	-	N8JKV	o114.8	
Leland Twp	145.390	-	WA8ABL	o	LC RACES
Traverse City	147.100	+	W8TVQ	ore	
SOUTHEAST					
Chelsea	145.450	-	WD8IEL	oer	CARC
Chelsea	146.980	-	WD8IEL	oaerz	CARC
Clarkston	146.840	-	K8NWD	oraz	Clarkston
Garden City	146.860	-	KB8IBS	oael	
Monroe	145.310	-	W8YZ	ole	MERA
Monroe	146.720	-	WA8EFK	oe(ca) lrz WX	RIVERRAISIN
Pine Lake	146.840	-	W8YMG	e	
Royal Oak Twp	147.140	+	KB8ZVW	o	SMART

192 144-148 MHz

MICHIGAN-MINNESOTA

<i>Location</i>	<i>Output</i>	<i>Input</i>	<i>Call</i>	<i>Notes</i>	<i>Sponsor</i>
Troy	145.130	-	K8NA	o 1Z	
SOUTHWEST					
Bangor	146.500	147.500	N8ZFX	o	
Bangor	147.360	+	WA8PRJ	oer	BRARC
Bellevue	146.500	147.500	AA8GR	o	
Centreville	145.310	-	WB8ZEQ	oa(ca)e 94.8	ARPSA
Niles	147.180	+	WA8ZPD	oe	
Paw Paw	147.200	+	KB8CRR	oer 94.8	BASR
St Joseph	146.720	-	KE3K	oe(ca)z	SCRA
TUSCOLA COUNTY					
Caro	146.820	-	WA8CKT	oaez	WA8CKT
WEST BRANCH					
West Branch	145.410	-	WA8YUC	c	RARG
WEST CENTRAL					
Big Rapids	146.740	-	WD8DLK	oea	BRARC
Cedar Springs	146.880	-	NW8J	oe 4A	

MICHIGAN - UPARRA

UPPER PEN CENT

Esanaba	147.150	+	N8HUX	o(ca)z	DeltaCoRA
Iron Mountain	146.850	-	WA8FXQ	o(ca)e	MchAConRC
Ishpeming	146.910	-	KO8U	o	HwathaARA
Marquette	146.760	-	W8JXJ	o(ca)ez	HwathaARA
Marquette	146.970	-	KE8IL	o(ca)ez	MrquttRA
Menominee	147.000	+	W8PIF	o(ca)et 107.2	M&MARC
Republic	147.090	+	KB8URZ	oe-sun	CUPRA
Stephenson	147.330	+	WD8DON	oe	WD8DON

UPPER PEN EAST

Manistique	146.700	-	KE8KB	c(ca)ezt	KE8KB
Manistique	146.790	-	WD8EIB	o	MARA
Newberry	146.610	-	KA8CEO	o(ca)	SPARK
Pickford	146.640	-	WB8SPT	o	EUPRA

UPPER PEN WEST

Bessemer	146.760	-	K8ATX	o(ca)	BlkJckRA
Calumet	147.315	+	KB8ZHB	oazt 100.0	KewCoRA
Crystal Falls	145.490	-	WA9SKA	o	WA9SKA
Gaastra	145.290	-	N8IEQ	o	N8IEQ
Hancock	146.880	-	W8CDZ	oaz	CoprCtyRA
Iron River	145.170	-	N8OYA	o(ca)e	IRARC
L'Anse	146.670	-	W8CDZ	ox	CoprCtyRA
Winona	146.730	-	W8UXG	oa	SARA

MINNESOTA

STATEWIDE

Statewide	145.230	-	SNP	SNP	SNP
CENTRAL					
Big Lake	146.775	-	AA0TR	o	SHERBCRG
Collegeville	147.015	+	W0MBD	oxsuplnk 785	STCLOUDRC
Hutchinson	147.375	+	WA0GMY	o	CITYOFHUT

MINNESOTA

<i>Location</i>	<i>Output</i>	<i>Input</i>	<i>Call</i>	<i>Notes</i>	<i>Sponsor</i>
Mora	147.240	+	K0CRB	oe	K0CRB
Paynesville	145.270	-	WD0DEH	o	PAYNSRA
Princeton	146.895	-	N0OLB	oeal 100.0	SHERBCRG
DULUTH					
Duluth	145.150	-	N0GFA	o e	N0GFA
Duluth	146.940	-	W0GKP	oae	AROWHDCR
Duluth	147.180	+	KA0TMW	oaewx lk to 442.6	+KE0TX
Duluth	147.375	+	WB0EAL	o	WB0EAL
EAST CENTRAL					
Isle	146.610	-	WB0SYO	o l to forest lk	WB0SYO
Mora	146.790	-	KA0EVR	o ca	MORAORA
North Branch	145.230	-	N0KVL	SNP 100.0	N0KVL
North Branch	147.315	+	WB0OND	oe lk to 146.985	SARCASM
Rush City	145.330	-	N0ABR	oa	N0ABR
MPLS-ST PAUL					
Bloomington	147.090	+	WT0W	oe ca	A R A B
Burnsville	147.210	+	W0BU	oaex wx	TCRC
Carver	147.165	+	KF0FX	oea107.2	CRVRARES
Columbia Hts	145.210	-	WB0BWL	o lk to 444.000	MNLINK
Coon Rapids	146.670	-	KB0MB	oae wx	ANOKACRC
Corcoran	147.285	+	W0SBR	oe	MILLS RC
Eden Prairie	146.880	-	WA0VLL	o	SWRPTRASN
Edina	145.430	-	WD0FSC	ct	WD0FSC
Edina	147.390	+	K0JE	or	TWINTNRPT
Gem Lake	145.250	-	K0TWG	o lk to 29.66	+K0LAV
Hudson, WI	146.955	-	K0LAV	o supl nk 287	+WB0BWL
Inver Grove	146.985	-	WB0OND	oe l	SARCASM
Little Canada	146.925	-	N0NFO	oar wx 107.2	RAMCOESVC
Minneapolis	145.110	-	WB0GDB	digital 9600 baud	TWINSLAN
Minneapolis	145.150	-	WB0GDB	shuttle audio	WB0GDB
Minneapolis	145.290	-	N0DCA	o l	29/66 RG
Minneapolis	147.030	+	WB0MPE	o	WB0MPE
Minneapolis	147.180	+	N0JAL	o	N0JAL
Minnnetonka	145.450	-	N0BVE	oe lk to 444.65	MHRA
Oakdale	146.850	-	WD0HWT	oaxwxlk to 53.25	MARA
Richfield	145.390	-	WB0PWQ	oe 103.5	RICHPSAF
St Paul	145.170	-	N0GOI	o lk to 53.47	MAGIC
Stillwater	145.230	-	WA0KKE	o 97.4	STILLWRC

194 144-148 MHz

MINNESOTA

<i>Location</i>	<i>Output</i>	<i>Input</i>	<i>Call</i>	<i>Notes</i>	<i>Sponsor</i>
NORTH CENTRAL					
Bemidji	145.450	-	KB0MM	oe	TURTLRVRF
Bemidji	146.730	-	KA0KWM	oasuplnk 236	PAULBARC
Grand Rapids	146.880	-	K0EL	oaez	NOLKSARC
Grand Rapids	147.075	+	KK0F	o l	NORTHLKRC
Int Falls	145.390	-	WD0GTM	o	WD0GTM
Int Falls	146.970	-	K0HKZ	oe	K0HKZ
Lengby	147.270	+	WB0HUJ	oel	PAULBARC
Longville	146.955	-	W0ETY	o ca z	WOECJ
Pequot Lakes	147.090	+	KB0SYA	o lk 444.950	BRNLKARA
Pequot Lakes	147.225	+	KB0SYA	o suplnk 737	BRNLKARA
Walker	147.390	+	N0GNM	o	CASHUBARC
Williams	147.000	-	W0DCM	oe	LKWOODSR
NORTHEAST					
Cloquet	146.670	-	WA0GWI	oa	WA0GWI
Ely	147.240	+	W0RYX	o	VERMILARC
Gilbert	147.150	+	WD0FQO	oa	MESBIWIRA
Hibbing	146.790	-	KB0HYB	oae	MIDRGARC
Hibbing	147.120	+	N0EUR	oa	N0EUR
Hoyt Lakes	146.640	-	N0OIW	o	+N0OIW
Hoyt Lakes	146.760	-	KB0BK	oea	ENDOFLNRC
Proctor	147.285	+	KR0B	oe	LKSUPDXCE
Silver Bay	147.090	+	KF0QG	oa	NOSHORER
Silver Bay	147.195	+	WL7AEC	o	WL7AEC
NORTHWEST					
Barnsville	147.060	+	KC0SD	oxlsuplnk 327	KC0SD
Detroit Lakes	146.820	-	N0MVN	oe	DETLKSARC
Fisher	146.700	-	KA0DTV	oySuplnk 327	N-STAR
SOUTH CENTRAL					
Blue Earth	147.000	+	K0USR	o l	BLUERTHCE
Fairmont	146.640	-	K0SXR	oa	FAIRMTRC
Hampton	147.360	+	K0JTA	oea	K0JTA
Mankato	147.045	+	K0FTB	o	MNVALRA
New Ulm	146.805	-	N0VQA	o	NWULMARC
New Ulm	147.330	+	WI0D	o 100.0	NEWULMRG
St Peter	147.135	+	WQ0A	o ca e 100.0	SCAN
SOUTHEAST					
Clarks Grove	146.880	-	WA0RAX	o	ALBLEARC
Faribault	146.790	-	WB0NKX	oae	FAIRBARC
La Crescent	146.970	-	K0JYB	oae	RVRLNDARC
Northfield	146.655	-	W0IHI	oe	W0IHI
Owatonna	145.190	-	N0FDY	oael	N0FDY
Owatonna	145.490	-	KA0KEL	oelr	OWASTELAC
Owatonna	147.105	+	WB0VAJ	oae l	WB0VAK
Red Wing	147.300	+	KD0AU	o	HIWATVATC
Rochester	146.820	-	W0MXW	oae	ROCHARC
Winona	146.640	-	WB0BDI	oae	WINONARC

MINNESOTA-MISSISSIPPI

Location	Output	Input	Call	Notes	Sponsor
Winona	147.150	+	WD0HAD	oe	+ OTHERS
Winona	147.285	+	N0PDD	o	N0QZU
SOUTHWEST					
Marshall	147.195	+	W0BMJ	o	MARSHALRC
Redwood Falls	146.865	-	KB0CGJ	oae z	REDWARA
WEST CENTRAL					
Alexandria	146.790	-	WA0VVM	o a e suplnk 253	RUNESTNRC
Benson	147.360	+	W0ELC	o	W0ELC
Fergus Falls	146.640	-	K0QIK	oae	LKREGARC
Ulen	146.670	-	W0QQK	oa	W0QQK
Willmar	146.910	-	W0SW	oe x	WILLEAR
Willmar	147.030	-	W0SW	oa	WILLMEAR

MISSISSIPPI

Aberdeen	147.270	+	WB5USN	oa	
Ackerman	147.120	+	NO5N	o	
Amory	146.940	-	KB5DWX	olt192.8	N MONROE
Amory	147.090	+	KB5DSN	o	
Bay St Louis	146.700	-	K5GY	o	NASA/SSC
Bay St Louis	146.850	-	K0VNO	o	
Bay St Louis	147.300	+	KB5MPW	o	HANCOCKCO
Biloxi	146.730	-	KC5IF	oaz(ca)	MISS COAS
Biloxi	146.790	-	K5TYP	oae	KEESLER
Booneville	145.190	-	WB5UVT	oae	BOONEVILLE
Bude	146.850	-	K5JMD	ot100.0	SW MS ARC
Byhalia	145.330	-	N4DRL	oael	N4DRL
Byhalia	147.225	+	N4DRL	o	N4DRL
Chatawa	145.310	-	WB5GOJ	o(ca)RB	WB5GOJ
Collins	146.985	-	N5LRQ	oeRBt136.5	
Columbia	147.285	+	N5SPF	o	KB5EZN
Columbus	145.430	-	KA5LVU	oa	
Columbus	147.000	+	KA5GOU	oa	
Corinth	145.390	-	KA5RPB	oa	
Corinth	146.925	-	WB5VOJ	o	GENE PLAXI
Corinth	147.000	-	K5UFH	o	K5UFH
Corinth	147.285	+	KB5TGA	oaeIRB	CRA
D'Iberville	145.410	-	KC5IF	oa(ca) zRB	KC5IF
D'Iberville	147.225	+	W5OXA	ol	
Ellisville	146.865	+	N5DWU	oelt136.5	N5DWU
Ellisville	146.895	+	N5DWU	olRBt136.5	
Ellisville	146.955	-	N5EKR	o	
Forest	147.390	+	AB5SO	oe(ca)t100.0	
Fulton	145.490	-	N5VGK	oa	
Greenville	146.820	-	WA5MBA	oa	
Greenville	147.345	+	KG5SF	o	
Greenwood	146.715	-	KA5TQY	o	
Grenada	146.700	-	WB5LVA	o	
Gulfport	145.330	-	KK5RK	oaez	HARRISON
Gulfport	147.375	+	KA5VFU	ol	
Hattiesburg	145.190	-	W5CJR	o	
Hattiesburg	145.370	-	KA5NNX	o	
Hattiesburg	146.775	-	WB5TJK	oet	

196 144-148 MHz

MISSISSIPPI

<i>Location</i>	<i>Output</i>	<i>Input</i>	<i>Call</i>	<i>Notes</i>	<i>Sponsor</i>
Hattiesburg	147.360	+	W5CJR	o	HATTIESBUI
Hernando	146.910	-	K5VV	oa	OLDE TYME
Isola	146.955	-	KC5OB	o	KC5OB
Iuka	146.850	-	WB5MFK	oa	
Jackson	145.390	-	KB5KGE	o	
Jackson	146.760	-	W5AXQ	o	JARC INC
Jackson	146.880	-	K5QNE	oaezt 100.0	JARC INC
Jackson	146.940	-	KA5SBK	oezt 100.0	KA5SBK
Jackson	147.075	+	NC5Y	oat	GEORGE T
Jacnito	147.150	+	WB5HKK	oa	
Kosciusko	146.850	-	W5LWC	o	
Laurel	146.610	-	KB5RQL	oez(ca)	LAURELARC
Laurel	147.030	-	WV5D	o	S CENTR
Laurel	147.255	+	KC5RC	o	JONES CO
Louisville	147.360	+	KB5PKU	oae	WINSTONCC
Madison	146.640	-	N5NIL	o	JARC INC
Magee	146.820	-	K5HYE	oe	
Magee	147.300	+	KA5LNY	oez	KA5LNY
Mccomb	146.940	-	K5JMD	oe	
Mchenry	147.330	+	KK5RK	oe	HARRISON
Mendenhall	145.110	-	K5HYE	oe	K5HYE
Meridian	145.410	-	N5DWU	oIRBt 136.5	EARS
Meridian	146.700	-	W5DEJ	oa	MERIDIAN
Monticello	147.015	+	N5JHK	oae	N5JHK
Mooreville	146.640	-	WB5NAY	oa	
Natchez	146.685	-	W5KHB	o	W5KHB
Natchez	146.910	-	K5OCM	oa	OLD NATCH
Natchez	147.360	+	K5SVC	oe	
New Albany	146.670	-	N5CAX	oae	BAPT HOSP
New Hebron	147.090	+	N5MRS	oazatIRBe	
Ocean Springs	147.030	+	W5LDD	oae	W5LDD
Olive Branch	145.350	-	KA5WMH	o	
Oxford	145.290	-	KC5KLW	o	
Oxford	145.470	-	NU5O	o	
Pascagoula	145.110	-	W5WA	oazt	JACKSONC
Pascagoula	146.880	-	N5AAY	oa	
Pascagoula	146.970	-	KI5ZH	o	KI5ZH
Pearl/Rankin	147.150	+	KF5IZ	oaezt88.5	
Petal	145.170	-	N5DWU	oIRBt 136.5	EARS
Philadelphia	147.330	+	N5EPP	o	NESHOBA
Picayune	145.150	-	K5LFP	oa	PEARL RIVE
Polkville	147.045	+	KB5LCL	oelt141.3	
Pontotoc	147.380	+	WB5NAY	oe	
Poplarville	145.210	-	WA5WRE	oa	WA5WRE
Port Gibson	146.625	-	KE5WO	o	
Purvis	146.670	-	KB5ZCX	o	
Richton	145.490	-	N5DWU	oIRBt 136.5	EARS
Richton	147.060	+	N5OCF	o	N5OCF
Rose Hill	145.130	-	N5LRQ	o	

MISSISSIPPI-MISSOURI

Location	Output	Input	Call	Notes	Sponsor
Senatobia	146.985	-	KB5DMT	o	
Sharon	145.450	-	N5RMZ	oe	
Soso	147.135	+	KB5UIX	ot	KB5UIX
Southaven	145.370	-	N5PYQ	oezt 107.2	SRA
Starkville	146.730	-	W5VZF	o	MAGNOLIA
Starkville	146.805	-	KF5C	o(ca)	
Sumrall	147.195	+	KA5FYW	o	SUMRALL
Tupelo	147.240	+	N5ELS	oa	
Union	147.210	+	N5SPJ	oez(ca) RBt100.0	ECMARC
Utica	145.350	-	N5ZMZ	o	N5ZMZ
Utica	147.345	+	N5ZMZ	o	N5ZMZ
Vicksburg	145.290	-	WJ5L	o	LESTER GRA
Vicksburg	146.805	-	KJ5OB	o	KJ5OB
Vicksburg	147.270	+	WB5YKR	oez(ca) t100.0	VICKSBURG
Vossburg	145.470	-	N5DWU	oIRBt 136.5	EARS
Walls	145.270	-	N5NBG	o(ca)t 162.2	REDNECKS
Water Valley	147.000	-	WB5QFX	o	TRI-LAKE
Waynesboro	146.925	-	KI5WK	oIRBt 136.5	KI5WK
Waynesboro	147.105	+	KB5SAR	o	
West Point	146.790	-	KO5S	oa	
Wiggins	145.270	-	KB5DZJ	oe(ca)	KB5DZJ
Winona	146.970	-	N5DHS	oa	N5DHS

MISSOURI

CAPE GIRARDEAU

Cape Girardau	146.610	-	WB0TYV	oa	WB0TYV
Cape Girardau	146.940	-	WB0TYV	o	WB0TYV

CENTRAL

Boonville	147.360	+	W0KGJ	o(ca)z	BnvilleRC
Bynumville	147.390	+	KA0UAI	orr	ChartnARS
Eldon	146.955	-	KA0RFO	o(ca)el	Lake Link
Marshall	146.925	-	WB0WMM	o	IndFtHARC
Marshall	147.165	+	WB0WMM	oaz	IndFtHARC
Mexico	147.255	+	NU0H	oarz	AudrnARC
Moberly	147.090	+	N0AUU	oe	TriCtARC
Osage Beach	146.730	-	W0LNO	o	LkOzksARC

COLUMBIA/JEFFERSON

Columbia	146.610	-	K4CHS	127.3(ca)z	
Columbia	146.685	-	W0DQJ	o(ca)e	KFMZRADIO
Columbia	146.760	-	W0DVG	oarz	CMRAssn
Fulton	147.315	+	KC0MV	o	C.A.R.L.
Jefferson City	147.000	-	K0ETY	oa	MidMO ARC
Linn	145.390	-	N0DMI	oa	

EAST CENTRAL

Augusta	146.925	-	KA0RFO	o(ca)l	Lake Link
Beaufort	147.180	+	WB0QGR	o(ca)er	
De Soto	146.700	-	K0MGU	o	SHO-ME
De Soto	146.880	-	K0MGU	oez	+W0NAZ

MISSOURI

<i>Location</i>	<i>Output</i>	<i>Input</i>	<i>Call</i>	<i>Notes</i>	<i>Sponsor</i>
Farmington	147.030	+	AF0J	o(ca)z	EtnOzkARC
O'Fallon	145.330	-	KA0LZN	o(ca)el	KA0LZN
Potosi	146.835	-	N0KUQ	o	ShoMeiARC
Potosi	147.105	+	N0WNC	o	JeffCoARC
Potosi	147.195	+	N0WNC	o	N0WNC
Ste Genevieve	146.625	-	K0QOD	oe	
Washington	147.240	+	WA0FYA	o(ca)erz	ZBARC
KANSAS CITY					
Barry	146.790	-	WA0KHP	o(ca)r	ClayCoARC
Belton	147.015	+	K0DUT		BeltonECV
Excelsor Spgs	145.190	-	N0IGD	o(ca)el	OPARC
Excelsor Spgs	147.375	+	KB0SYJ	107.2lr	RayClayRC
Gladstone	145.430	-	N0JNO	o	KCATVG
Independence	145.250	-	KB0GR	oerz	EARS, Inc
Independence	145.310	-	KB0GR	oelrz	EARS, Inc
Independence	145.370	-	KB0GR	o(ca)erz	EARS, Inc
Independence	146.730	-	W0SHQ	o(ca)erz	ASCRA, Inc
Independence	147.090	+	KB0TIA	o(ca)el	IndFMARC
Kansas City	146.820	-	WB0KIX	oelr	KCARC
Kansas City	146.940	-	W0AT	oe	MidAmerFM
Kansas City	146.970	-	N0RK	o(ca)rz	97USERSGP
Kansas City	147.045	+	W0AV	o	147.045RG
Kansas City	147.270	+	KB0PW	o(ca)e	KB0PW
Kansas City	147.330	+	WA0QFJ	o(ca)erz	TWA RC
Lathrop	147.300	+	WA0ZEK		LathropRC
Lee's Summit	145.410	-	WA0TEG	o(ca)	KCARC
Lee's Summit	146.700	-	K0JPR		K0JPR
Liberty	145.110	-	N0ELK		N0ELK
Raymore	146.625	-	N0RH	o	KA0ABT
Raymore	147.120	+	N0KVW		SSARC
Raytown	145.170	-	N0RTK	oer	RaytwnARC
Smithville	146.640	-	KB0KO	oe	KB0KO
KIRKSVILLE					
Kirksville	145.130	-	W0CBL	oe	NEMOARC
NORTH CENTRAL					
Brookfield	147.345	+	N0INN	o(ca)	N0INN
Chillicothe	147.225	+	K0MPT	o	GHARC
Macon	146.805	-	WA0JKJ	oaerz	MARC
NORTHEAST					
Eolia	145.190	-	KA0EJQ	o	PkLewARES
Glenwood	145.110	-	WD0FRY	o	Sch-Co-RA
Hannibal	146.625	-	W0KEM	oer	HannibARC
Hannibal	146.880	-	W0KEM	oer]	HannibARC
Madison	146.985	-	N0SYL	141.3e	N0SYL
Monroe City	146.700	-	KA0EJQ	o	PkLewARES
Monroe City	146.835	-	KK0P	oerz	MrkTwnARA
NORTHWEST					
Grant City	147.060	+	WB0UJF		RWelliott
Maryville	146.685	-	N0OEV	o	
ROLLA					
Rolla	145.290	-	N0WFL	192.8	
Rolla	145.450	-	W0EEE	100.0	UMR ARC
				(ca)z	
Rolla	146.790	-	KB0WD	oe	RollaRARS

MISSOURI

Location	Output	Input	Call	Notes	Sponsor
SOUTH CENTRAL					
Brinktown	146.895	-	N0GYE	o	
Bunker	147.270	+	KD0IM	100.0(ca)l	
Cuba	146.715	-	K0RPG	or	CCARC
Houston	147.135	+	KB0MPO	o(ca)e	
Mountain Grove	146.745	-	K0KNC	oe	SCHC
Mountain Grove	146.940	-	KG0LF	o	KG0LF
Salem	146.655	-	WB0NRP	oer	WB0NRP
Salem	147.345	+	KB0AMZ	100.0	DentCTARC
Steelville	147.045	+	KA0LZN	oel	KA0LZN
Sullivan	145.150	-	K0CSM	o	SARC
Thayer	146.805	-	WB0LLS	o	OrgnCoARC
Tyrone	146.850	-	N0KBC	oe	OMRG
SOUTHEAST					
Benton	146.790	-	WB0TYV	o	WB0TYV
Dexter	146.820	-	WB0TYV	o	WB0TYV
Dexter	147.000	-	N0QXB		
Doniphan	146.640	-	N0OCX	o	
Grandin	147.150	+	KG0DV	oe	KG0DV
Kennett	146.985	-	WB0VAM		BARC
Kennett	147.075	+	KA0F	oa	KA0F
New Madrid	146.925	-	KB0TEU	o	NM Co CD
Piedmont	147.375	+	N0QAQ	oer	W.C. ARC
Poplar Bluff	145.350	-	N0KES	o(ca)	
Poplar Bluff	146.910	-	WD0AXV	o(ca)er	BluffARC
Van Buren	147.300	+	WD0AJP	oe	BluffARC
SOUTHWEST					
Aurora	146.970	-	N0HBM	oer	OzarkARS
Ava	146.625	-	WB0SUQ	o	
Bolivar	147.060	+	K0BFM	oaerlz	LksAraARA
Branson	147.150	+	N0MLR	o	TriLksArc
Branson	147.195	+	N0IES	ol	WhiteRvVal
Branson	147.225	+	KE0SG	oel	HollistRG
Buffalo	147.180	+	K9HOI	o(ca)ez	BARK
Carl Junction	147.270	+	KA0IPD		
Caulfield	145.170	-	N0LPR	oe	Cld9RchC
El Dorado Spg	146.670	-	K0KRB	oe	WCFMAssn
Hermitage	147.255	+	KBOAL	oer	OIHickARC
Hollister	147.315	+	WA9SSO	oelr	TIARC
Joplin	145.350	-	N0LEX	oaer	JAFR CLUB
Joplin	145.390	-	N0NFY	oe	4 ST RPTR
Joplin	147.105	+	KI0L	o	4StARCP
Joplin	147.210	+	NA0X		JoplinARC
Kimberling CY	147.345	+	K0PHI	oaerz	KmbrlnARC
Lebanon	146.700	-	N0LPY	oe	LebanARC
Monett	145.230	-	N0WXD	o(ca)	N0WXD
Neosho	146.805	-	W0TA	o	NewtonCCD
Pittsburg	146.985	-	WD0GXL	167.9 (ca)z	+NONWZ
Reed Spring	147.015	-	N0IRM	oe	GKD Sr+Jr
Shell Knob	145.210	-	NA0X	103.5	TableRock
SPRINGFIELD					
Ozark	146.775	-	KA0WFC	o(ca)ez	CCMARS
Springfield	145.430	-	KA0FKF	oae	SMSU ARC

200 144-148 MHz

MISSOURI-MONTANA

Location	Output	Input	Call	Notes	Sponsor
Springfield	145.490	-	KB0EBV	o(ca)rz	AMARC
Springfield	146.640	-	W0EBE	o(ca)elrz	SW MO ARC
Springfield	146.910	-	W0EBE	oelrz	SW MO ARC
Springfield	147.120	+	KB0E	c	SARA
ST JOSEPH					
St Joseph	146.745	-	WB0HNO	o	
St Joseph	146.850	-	W0NH	oarz	MOVaIARC
St Joseph	147.105	+	KB0AEC		
ST LOUIS					
Bridgeton	146.730	-	KB0TUD	o(ca)ez	NWAR/EAsn
Clayton	146.940	-	WB0BZP	o	STL Rpt
Crystal City	146.775	-	K0TPX	100.0	TwinCYARC
Des Peres	146.910	-	W9MLT	o	STL Rpt
Ferguson	145.350	-	WA0WKI	o	FVCC ARC
Harvester	147.330	+	KE0HM	o(ca)	KE0HM
Hillsboro	147.075	+	WA0FQK	o	JeffCoARC
Kirkwood	147.150	+	W0ZFN	c(ca)e	TelemRC
Maryland Hgts	145.370	-	KJ0A	o(ca)elrz	KJ0A
O'Fallon	146.670	-	WB0HSI	o(ca)elz	StChasARC
Olivette	146.850	-	KJ0A	o(ca)rz	SuburanRC
St Louis	145.170	-	K0KYZ	c(ca)z	K0KYZ
St Louis	145.210	-	WB0QXW	o(ca)elz	+K0YCV
St Louis	145.250	-	KA0RFO	ol	Lake Link
St Louis	146.610	-	W0FF	o(ca)elr	+KA0NPJ
St Louis	146.760	-	W9AIU	o(ca)el	EgyptnRC
St Louis	146.970	-	N0EIR	o	STL Rpt
St Louis	147.000	-	N0LCB	88.5a	N0LCB
St Louis	147.015	+	KA0YXU	100.0er	
St Louis	147.060	+	WA0CVG	o(ca)ez	McDougARC
St Louis	147.225	+	N0FLC	oe	N0FLC
St Louis	147.285	+	W0QEV	o(ca)	WashUARC
St Louis	147.360	+	WB0BBN	o(ca)e	MonsntARC
St Louis	147.390	+	WB0IUN	100.0e	44405RPTR
St Peters	145.410	-	W0OGS	oe	StPtrsARC
St Peters	145.490	-	N0EZH	o(ca)elrz	ARESRACES
WEST CENTRAL					
Carrollton	146.655	-	N0SAX	oe	N0SAX
Clinton	147.195	+	N0ATH	o(ca)e	N0DEU
Concordia	146.775	-	AA0IY	oel	AA0IH
Nevada	147.135	+	WB0NYD	o	N.A.R.C.
Sedalia	147.030	-	W0ENW	o(ca)er	SedliaRK
Warrensburg	146.880	-	N0OHD	oa	WAARCI
Warsaw	147.300	+	K0GSO		WarsawRpt
MONTANA					
RESERVED					
Statewide	145.470	-			EmergRptOnly
CENTRAL					
Lewistown	147.150	+	WA7LAD	oe	CMARC
EAST CENTRAL					
Glendive	146.760	-	N7HJG	oe	LYARS
Miles City	146.920	-	W7YUP	oer	SEMARC
Sidney	147.380	+	KF7FW	o	LYARS

MONTANA

<i>Location</i>	<i>Output</i>	<i>Input</i>	<i>Call</i>	<i>Notes</i>	<i>Sponsor</i>
NORTH CENTRAL					
Chester	146.640	-	WA7JYU	o	MRRA
Great Falls	146.730	-	KC7OD	oe	GFAARC
Great Falls	147.120	+	WB6UOU	ox	GFAARC
Great Falls	147.300	+	AA7GS	oaez	GFAARC
Havre	146.910	-	KS7S	o	MRRA
Havre	147.090	+	KC7NV	o(ca)	KC7NV
Zortman	146.790	-	N7ARA	o	N7ARA
NORTHEAST					
Fort Peck	147.000	-	N7CTF	o	VRC
Plentywood	147.160	+	AA7TS	oael	AA7TS
Plentywood	147.340	+	KC7MNI	oel	HPARC
Scobey	147.100	+	KB7WTK	o	NLARG
Wolf Point	146.860	-	WB7QDN	oe Wind	PRC
NORTHWEST					
Big Fork	146.620	-	KA5LXG/BFK	oaelxzRB	FVRG
Cut Bank	146.610	-	WB7BTS	ol	WB7BTS
Cut Bank	146.700	-	K7HR	oe	K7HR
Cut Bank	146.820	-	W7DPK	o	HARK
Eureka	147.340	+	KC7CUE/ EUR	o	FVRG
Happy's Inn	145.290	-	KB7TBD/HI	oaelxzRB	FVRG
Kalispell	146.760	-	K7LYY	o	FVARC
Kalispell	147.780	-	W7ZKA	o	W7ZKA
LookoutPass, ID	147.020	+	WB7AUK	ol	KBARA
Swan Valley	147.200	+	KG7QU/SV	oaelxzRB	FVRG
Thompson Fls	147.160	+	W7TQN	o	W7TQN
Whitefish	146.820	-	K7LYY	o	FVARC
SOUTH CENTRAL					
Big Sky	146.820	-	W7LR	oeSUN	ERA
Big Timber	147.280	+	N7VMR	oelx	BARBS
Bozeman	145.250	-	KB7KB	oalz	BARBS
Bozeman	146.880	-	W7YB	oaez	ERA
Bozeman	146.960	-	W7ED	o	ERA
Bozeman	147.180	-	KB7KB	ol	MRLA
Livingston	146.910	-	W7RZY	o	TAG
Livingston	146.980	-	WC7V	o	WC7V
SOUTHEAST					
Baker	147.180	+	KF7FW	ol	KF7FW
Billings	145.330	-	N7VMR	oel	MRLA
Billings	146.800	-	W7ECO	o	W7ECO
Billings	147.100	+	KF7ZW	ol	KF7ZW
Billings	147.200	+	K7EFA	oel	YRC
Billings	147.300	+	N7YHE	o	N7YHE
Billings	147.360	+	K7EFA	oaelz	YRC
Broadus	146.880	-	KC7KCF	oel	WMARC
Colstrip	146.900	-	KC7KCF	oe	WMARC
Colstrip	147.240	+	WA7JDX	oel	WA7JDX
Forsyth	147.320	+	KB7OIL	o	KB7OIL
Hardin	145.470	-	KB7AN	oe	KB7AN
Hysham	146.620	-	KC7KCF	o	WMARC
Red Lodge	147.000	+	WB7RIS	oe	BARC

202 144-148 MHz

MONTANA-NEBRASKA

<i>Location</i>	<i>Output</i>	<i>Input</i>	<i>Call</i>	<i>Notes</i>	<i>Sponsor</i>
SOUTHWEST					
Anaconda	147.080	+	K0PP	o	AARC
Boulder	147.360	+	NE7K	o(ca)	NE7K
Butte	146.780	-	N7AFS	oe107.3	N7AFS
Butte	146.940	-	WA7KZF	o114.8	BARC
Butte	147.020	+	W7VNE	oe107.3	AARC
Deer Lodge	146.680	-	KC7KSY	oelr	BARS
Dillon	146.760	-	K7IMM	o	DARC
Helena	146.850	-	K7CCZ	or146.2	K7CCZ
Helena	147.820	-	WB7ETT	o	CCARC
Philipsburg	147.160	+	KA7NBR	o	AARC
Walkerville	147.340	+	KC7KSY	olr	BARS
WEST CENTRAL					
Hamilton	146.720	-	W7KNT	o	RACES
Missoula	145.210	-	KB7ZGJ	oel(ca) RB Exp	MVRG
Missoula	146.800	-	WB7SFL	ol	HARC
Missoula	146.900	-	WB7SFL	oa	HARC
Missoula	146.960	-	WB7SFL	ol	HARC
Missoula	147.000	+	KI7BR	o	KI7BR
Missoula	147.040	+	WB7SFL	oeR	HARC
Missoula	147.240	+	N7VLA	ol	N7VLA
Missoula	147.260	+	N7QKJ	o	N7QKJ
Plains	147.140	+	WB7WBJ	ol	WB7WBJ
Stevensville	146.660	-	KE7WR	ol 88.5	KE7WR
Stevensville	147.320	+	N7IVH	oe	N7IVH
NEBRASKA					
BELLEVUE/OMAHA					
Bellevue	145.110	-	WB0QQK	o 179.9 (ca)eA	BEL VOL FD
Bellevue	147.210	+	W0WYV	o 151.4A	BELLEVUE
CENTRAL					
Broken Bow	146.865	-	KR0A	oe	KR0A
Broken Bow	147.060	+	W0DUZ	oe	KR0A
Burwell	147.090	+	W0FIG	oe	N LOUP VA
Johnson Lake	146.850	-	K0PXY	o	K0PXY
CODY					
Cody	146.745	-	WB0VIV	oe solar	WB0VIV
COLUMBUS					
Columbus	146.640	-	KA0S	oaeRz	PAWNEEARC
EAST					
Blair	146.610	-	WB0MWB	oeIA	WB0MWB
FREMONT					
Fremont	146.670	-	WN0L	oeA	WN0L
Fremont	147.105	+	KF0MS	oaeR/A	KF0MS
Winslow	145.430	-	WB0RUS	oa ez	LEVARA
HASTINGS					
Hastings	145.130	-	W0WWV	oalAz	H.A.R.C.
KEARNEY					
Kearney	146.625	-	KB0SKY	oal	MARC
Kearney	147.315	+	KA0RCZ	ol	KLUGE

NEBRASKA

<i>Location</i>	<i>Output</i>	<i>Input</i>	<i>Call</i>	<i>Notes</i>	<i>Sponsor</i>
Kearney	147.390	+	KF0JW	oel	
Overton	147.135	+	KF0JW	oel	KF0JW
				444.925	
LINCOLN					
Beaver Xing	146.760	-	K0KKV	o xeR	LINCOLN
Lincoln	145.190	-	WD0CKL	o(ca)elz	WD0CKL
Lincoln	145.230	-	KF0ZJ	o	SESOSTRIS
Lincoln	146.625	-	KA0YWP	oaez	KA0YWP
Lincoln	146.850	-	K0SCM	oaeA	LINC RPT
Lincoln	147.045	+	KA0YWP	oaelz	KA0YWP
Lincoln	147.195	+	KA0SIL	o(ca)ez	KA0SIL
Lincoln	147.240	+	N0FER	oeA	UNLARC
Lincoln	147.330	+	W0MAO	oeR	State EOC
Lincoln	147.390	+	N0QEG	o(ca)elz	N0QEG
NORFOLK					
Elgin	146.955	-	N0NNE	o	N0NNE
Neligh	146.790	-	N0NNE	o	BUZRDS
Wayne	147.030	+	N0ZQR	o e	
NORTH CENTRAL					
Bassett	146.805	-	N0PIH	o	N0PIH
Chambers	147.300	+	KA0RKB	o(ca)	
Valentine	147.210	+	KA0WJW	oae	KA0WIN
NORTHEAST					
Albion	147.375	+	KB0TLX	o	Albion ARC
NORTHWEST					
Chadron	147.360	+	W0FLO	oA	PINE RIDGE
Gordon	146.670	-	N0UVP	oe	SCRA
OMAHA					
Omaha	145.370	-	N00FQ	oel	EWETAN
Omaha	145.450	-	K0BOY	oel	K0BOY
Omaha	146.940	-	W0EQU	oel	AKSARBEN
Omaha	147.000	-	WB0CMC	oael	WB0CMC
Omaha	147.000	+	WB0CMC	oael	WB0CMC
Omaha	147.300	+	WA0WTL	oae	WA0WTL
Omaha	147.360	+	K0BOY	oe	K0BOY
SCOTTSBLUFF					
Angora	147.885	-	AG0N	oelx	AG0N
Scottsbluff	145.470	-	WD0BQM	oaeA	SB ARES
Scottsbluff	146.940	-	W0VQR	oaz	TRI CITY
SOUTH CENTRAL					
Heartwell	146.820	-	W0WWV	olxA	H.A.R.C.
SOUTHEAST					
Auburn	147.075	+	WB0APT	o	SE NEBR
Beatrice	146.790	-	WB0ORU	o(ca)ez	TRARC
Fairbury	147.120	+	WB0RMO	oaelA	JCARS
Johnson	146.895	-	W0OOW	o	W0OOW
Nebraska City	146.700	-	K0TIK	oaelz	K0TIK
Nebraska City	146.730	-	N0UWW	o(ca)z	NCARC
Waco	147.270	+	WA0HOU	oeA	BLUE VAL
Wilber	146.985	-	N0YNC	o aeARz	SalCoEMA
SOUTHWEST					
Cambridge	146.970	-	KA0TDT	oae	CAMB.2MCL

**204 144-148 MHz
NEBRASKA-NEVADA**

<i>Location</i>	<i>Output</i>	<i>Input</i>	<i>Call</i>	<i>Notes</i>	<i>Sponsor</i>
Culbertson	147.150	+	N0HWU	ol	KLUGE/R
Hayes Center	146.670	-	K0TAJ	ol	McCOOK
McCook	147.270	+	K0TAJ	oal	McCOOK
Sidney	146.970	-	W0AFG	oeRA	W NEBR
WEST					
Maywood	147.345	+	N0HWU	ol	KLUGE
North Platte	145.370	-	WB0IIO	o	
North Platte	146.700	-	N0MPF	oe	NOMPF
NEVADA					
CENTRAL					
Goldfield	146.640	-	WB7WTS	olx	WB7WTS
Warm Springs	146.850	-	WB7WTS	ol	WB7WTS
EAST CENTRAL					
Ely	146.610	-	WB7WTS	ol	WB7WTS
Ely	146.880	-	WB7WTS	o100.0	WB7WTS
Ely	147.180	+	WB7WTS	or	WB7WTS
Eureka	147.060	+	WB7WTS	o	WB7WTS
INTERSTATE I-80					
Lovelock	147.390	+	W7TA	olx123.0	SNARS
Reno	146.610	-	W7TA	olxe123.0	SNARS
Winnemucca	146.700	-	W7TA	ol123.0	WO7I
LAS VEGAS					
Las Vegas	147.090	+	KJ6CF	o	N7AXY
NE CALIF					
Susanville	146.835	-	K6JKC	o	LARA
Susanville	146.880	-	W6EXP	o	LARA
NORTH CENTRAL					
Battle Mtn	146.910	-	KC7LCY	o	EARC
Winnemucca	146.700	-	W7TA	ol123.0	WO7I
Winnemucca	146.730	-	WO7I	o88.5	WO7I
NORTHEAST					
Elko	147.210	+	KC7LCY	o	EARC
Wells	146.960	-	KC7LCY	o	EARC
SIERRA/TAHOE					
Kings Beach	146.940	-	WA6FJS	ol	WA6FJS
Lake Tahoe	146.850	-	WA6EWV	oel(ca)	TARA
Lake Tahoe	147.240	+	NR7A	oe(ca)	TARA
Reno	147.150	+	N7RH	oxe	WADG
				123.0 I-	147.21
Truckee	145.310	-	WA6FWU	o123.0	WA6FWU
Truckee	146.640	-	WB6ALS	oel131.8	PCSCR
SOUTHERN NEVADA					
Angel Pk	147.180	+	AA7JZ	o	RACES
Black Mtn	145.390	-	W9RU	o	
Goldfield	146.640	-	WB7WTS	o	
Henderson	147.240	+	W7IVK	o146.2	
Hi Potosi Mtn	146.880	-	WA7HXO	o100.0	LVRA
N Vegas local	147.090	+	KJ6CF	o	SDARC
Nellis AFB	147.060	+	KB7RIR	o	
Pahrump local	146.850	-	N7RNU	o100.0	
Pahrump Valley	147.030	+	N7WFV	o	
Red Mtn	145.110	-	WA7LAT	o100.0	LVRA

144-148 MHz 205
NEVADA-NEW HAMPSHIRE

<i>Location</i>	<i>Output</i>	<i>Input</i>	<i>Call</i>	<i>Notes</i>	<i>Sponsor</i>
Vegas local	145.190	-	KA7BCP	o	
Vegas local	146.670	-	WA7CYC	o136.5	
Vegas local	146.700	-	W7IVK	o	
Vegas local	146.940	-	K7UGE	o100.0	LVRAC
Vegas local	147.270	+	KC7DB	o	MARA
WEST CENTRAL					
Bridgeport	146.970	-	K6PXF	o	W6TD
Carson City	145.110	-	WA6JQV	o	WA6JQV
Carson City	145.270	-	KB7PDE	o123.0	KB7PDE
Carson City	145.490	-	W7AAA	oe123.0	CARA
Carson City	146.820	-	N7ZFC	o	N7ZFC
Fallon	145.350	-	W6POC	o	W6POC
Hawthorne	146.790	-	WA6TLW	olx	WA6TLW
Lovelock	145.470	-	K6ALT	o123.0	CARA
Lovelock	147.390	+	W7TA	olx123.0	SNARS
Minden	145.430	-	KB7PDF	o	KB7PDF
Minden	147.330	+	WW7E	o123.0	SIERA
Reno	145.290	-	KC7LAL	o	KC7LAL
Reno	145.330	-	WA6MNM	o151.4	WA6MNM
Reno	145.450	-	W7MOM	ole123.0	CARA
Reno	146.610	-	W7TA	olxe123.0	SNARS
Reno	146.670	-	W7TA	a starUP	SNARS
				#DWN(ap only)	
Reno	146.760	-	K6ALT	o123.0	CARA
Reno	147.090	+	KD6ZM	o127.3	KD6ZM
Reno	147.120	+	N7NV	oe123.0	USVAH
Reno	147.180	+	WA7WOP	oer	WA7NHJ
Reno	147.210	+	N7RH	o123.0	WADG
				1147.15	
Reno	147.300	+	N7RH	oaelz	WADG
NEW HAMPSHIRE					
LAKES REGION					
Center Harbor	147.030	+	W1NBL		
Franklin	147.300	+	KA1BUC	oaz	
Meredith	147.390	+	KB1BRZ	aez	
Northfield	146.790	-	N2IBS	(ca)lz	
Ossipee	145.310	-	N1DQB	oxl88.5	
MERRIMACK VALLEY					
Amherst	145.150	-	WA1LCW	oea88.5	
Concord	146.940	-	W1ALE	o	
Concord	147.225	+	KA1OKQ	o	
Derry	146.745	-	NM1D	o	KA1QBO
Derry	146.850	-	K1MNS	o(ca)ex	
Goffstown	147.330	+	WB1BXB	o	
Henniker	146.895	-	K1BKE	o(ca)erz	CYRC
				100.0	
Hollis	146.730	-	N1IMO	oael88.5	
Hudson	147.105	+	WA2ROJ	o 146.2 t&r	
Manchester	145.170	-	N1FIK	o(ca)el	
Manchester	147.375	+	KC1HH	o	
Nashua	147.045	+	KA1DT	ol	
Salem	147.165	+	W1GPV	o	MtMORIAHRS

206 144-148 MHz

NEW HAMPSHIRE-NEW JERSEY

Location	Output	Input	Call	Notes	Sponsor
MONADNOCK					
Francistown	146.685	-	W1UGV	o	
Keene	146.805	-	K1XR	o 100.0	
Peterborough	145.210	-	W2NSD	o	
Walpole	147.030	+	WA1DKL	oaez 100.0	MARKEMARC
SEACOAST					
Chester	145.190	-	K1OX	o	
Deerfield	147.000	-	KD1XZ	o	Saddlbc RA
Portsmouth	146.805	-	W1WQM	o	
SUNAPEE-DARTMOUTH					
Claremont	147.285	+	N1FSR		
Hanover	147.240	+	W1GUA	oe	CVFMA
Plainfield	147.270	+	WB2HIY	oe	
WHITE MTN					
Colebrook	147.300	+	W1HJF		
Franconia/ Cannon Mtn	145.430	-	K1HR	o	
Littleton	147.345	+	K1HR		
Mt Washington	146.655	-	W1NH	or100.0	NHOEM
North Conway	145.450	-	N1KNR	o(ca)e	
North Haverhill	147.180	+	N1QGC	oe	N1QGC
NEW JERSEY					
BERGEN					
Alpine	146.955	-	K2ETN	o(ca) 141.3	CSTRDGRC
Elmwood Park	147.390	+	WA2SQQ	o(ca)l	WA2SQQ
Fair Lawn	145.310	-	KA2FXA	o	
Fort Lee	145.470	-	WB2LXS	o	AE2O
Hackensack	145.210	-	WA2UXC	o	WA2UXC
Midland Park	145.150	-	WA2VLD	t	WA2VLD
Oakland	146.490	147.490	WA2SNA	a	RAMAPO ARC
Oakland	146.700	-	W2PQG	o	10-70 RA
Paramus	146.790	-	W2AKR	o	BERGEN FMA
Woodcliff Lk	146.835	-	K2LSA	(ca)t	STLN RC
EAST CENTRAL					
Deal	449.000	147.825	K2KMT	bt(ca)el (203.5)	OMARC
Deal #	147.225	+	K2KMT	cbel(ca) (203.5)	OMARC
Farmingdale	145.110	-	KC2Q	a	OMARC
ESSEX COUNTY					
Cedar Grove	146.445	147.445	K2KJI	o	
Cedar Grove	147.180	+	W2JT	o	NNJDXA
Hillside #	145.290	-	WB2CWZ	oaelr	Hilsid
Livingston	146.595	147.595	NE2S	oae	SBARC
Montclair	145.190	-	K2AQC	oa	K2AQC
Newark	145.330	-	WA2CBM	o	WA2CBM
Newark	147.225	+	K2MFF	oe	NJIT ARC
Newark	147.285	+	WB2MFC	oe	WARC
West Orange	146.415	147.415	W2QR	al	W2QR
West Orange	146.745	-	WA2BAU	o	WA2BAU

**144-148 MHz 207
NEW JERSEY**

<i>Location</i>	<i>Output</i>	<i>Input</i>	<i>Call</i>	<i>Notes</i>	<i>Sponsor</i>
West Orange	147.345	+	WA2HYO	o	WA2HYO
HUDSON					
Bayonne	145.430	-	W2ODV	oaelrz	BYNE EMARC
Jersey City	145.125	-	WB2TSH	o	WB2TSH
LONG BRANCH					
Asbury Park	147.045	+	W2EXQ	o(ca)ez	MNUTH CORA
Belmar	146.775	-	UNK???	o	
MIDDLESEX					
Cream Ridge	147.240	+	WB2JCW	o	CRMRG
Fords	146.820	-	K2IEZ	aelrz (151.4)	NJFMRA
Old Bridge	147.120	+	KB2TX	o(ca)er	OLDBRDGRA
Sayerville	146.760	-	K2GE	elrt	RBRA
MONMOUTH					
Holmdel	146.475	147.475	WA2EDD	o(156.7)	BYSHREARC
Middletown	145.485	-	N2DR	t151.4R	MToem
MORRIS					
Morristown #	145.370	-	KC2CY	oe(151.4)	KC2CY
Mt Freedom	146.895	-	K2PBP	oerxz	MC OEM
Rockaway	146.985	-	K2RF	o(ca)ez	SARA
Whippany	147.030	+	W2TW	o	BELL LABS
OCEAN					
Manahawkin	146.835	-	N2OO	o(ca) (127.3)	OCNCTYOEM
Toms River	146.910	-	K2VRE	oaez	JSARS
West Creek	146.700	-	W2HDS	o	
PASSAIC					
West Patterson	146.610	-	W2FCL	cpl	LNDVRARC
SOMERSET					
Green Brook	146.625	-	W2QW	t (cs) e	RVRC
Green Brook	146.940	-	W2NR	oaez	ETS OF NJ
Martinsville	145.330	-	K2RB	o	TelEmpIRA
SUSSEX					
High Point	147.585	440.025	K2KQZ	oelt	HPLINKSYS
Newton	147.210	+	N2WM	oe	SUSSEXARC
Newton	147.300	+	N2WM	o(ca)elr	SUSSEXARC
Newton	147.330	+	N2WM	oepry	SUSSEXARC
Vernon #	146.925	-	K2BOG	o(ca) elrWx	VERNACES
UNION COUNTY					
Linden	146.655	-	K2ACU	o	EARS-NJ
Linden	146.685	-	WA2ZDN	o	WA2ZDN
Murray Hill	147.255	+	W2LI	oep	TRICTY
Springfield	147.505	146.505	WA2BAT	oaelrz	SPFLD OEM
WARREN					
Buttville	146.730	-	N5EGX	oe	WARG
Grt Meadows #	146.805	-	K2OWR	o	+WB2WIK
Washington	146.820	-	W2SJT	oa	PENJERARC
WEST CENTRAL					
Cherryville	147.135	+	KD2UF	(151.4)	WJSYDX GRP
Cherryville	147.375	+	WB2NQV	oaelrz	CHRYVL RA
Frenchtown	146.850	-	WA2GWA	(ca)elz (151.4)	K2PM

208 144-148 MHz

NEW JERSEY

<i>Location</i>	<i>Output</i>	<i>Input</i>	<i>Call</i>	<i>Notes</i>	<i>Sponsor</i>
NEW JERSEY - TPARC					
SNJ SECTION					
Nat FM Smplx	146.520	146.520			TPARC/ARCC
Voice FM Smplx	146.415	146.415			TPARC/ARCC
Voice FM Smplx	146.430	146.430			TPARC/ARCC
Voice FM Smplx	146.445	146.445			TPARC/ARCC
Voice FM Smplx	146.460	146.460			TPARC/ARCC
Voice FM Smplx	146.475	146.475			TPARC/ARCC
Voice FM Smplx	146.490	146.490			TPARC/ARCC
Voice FM Smplx	146.505	146.505			TPARC/ARCC
Voice FM Smplx	146.535	146.535			TPARC/ARCC
Voice FM Smplx	146.550	146.550			TPARC/ARCC
Voice FM Smplx	146.565	146.565			TPARC/ARCC
Voice FM Smplx	146.580	146.580			TPARC/ARCC
Voice FM Smplx	146.595	146.595			TPARC/ARCC
Voice FM Smplx	147.420	147.420			TPARC/ARCC
Voice FM Smplx	147.435	147.435			TPARC/ARCC
Voice FM Smplx	147.450	147.450			TPARC/ARCC
Voice FM Smplx	147.465	147.465			TPARC/ARCC
Voice FM Smplx	147.480	147.480			TPARC/ARCC
Voice FM Smplx	147.495	147.495			TPARC/ARCC
Voice FM Smplx	147.510	147.510			TPARC/ARCC
Voice FM Smplx	147.525	147.525			TPARC/ARCC
Voice FM Smplx	147.540	147.540			TPARC/ARCC
Voice FM Smplx	147.555	147.555			TPARC/ARCC
Voice FM Smplx	147.570	147.570			TPARC/ARCC
Voice FM Smplx	147.585	147.585			TPARC/ARCC
ATLANTIC					
Absecon	147.210	+	KB2IOJ	(ca) t e	KB2IOJ
Brigatine	146.985	-	WA2ESD	(ca) t	SPARC
Pinehurst	146.880	-	KA2HQP	(ca) e	KA2HQP
Pleasantville	146.820	-	WB2SFH	(ca) t e	WB2SFH
BURLINGTON					
Chatsworth	145.470	-	W2HOB		BurlCoARES
Medford	145.290	-	K2AA		SJRA
Mt Holly	147.150	+	W2HOB		BurlCoARES
Tabernacle	145.150	-	K2BU	(ca) t e	Jersey TRC
Willingboro	146.925	-	WB2YGO	(ca) e	WARG
CAMDEN					
Bellmawr	146.895	-	WA2VQG	(ca) t e	CamCoRACES
Camden	146.820	-	WB2ERI		PARA
Pine Hill	146.865	-	K2CJX	(ca) e	CCARA
Waterford Works	145.210	-	W2FLY	t e l	W2FLY
Waterford Works	147.345	+	W2HOB		SJ ARES
CAPE MAY					
Cape May	145.110	-	WB2ZTY	(ca) t	WB2HJC
Cape May	146.610	-	N2GJH		CM Cty ARC
North Wildwood	146.775	-	WB3KAG	t e l	CARES
GLOUCESTER					
Monroe Twp	145.390	-	KB2BF	t e	KB2BF/WC2K
Pitman	147.180	+	W2MMD	(ca)	GlouCtyARC
MERCER					
Bordentown	147.075	+	K2ASF	(ca) t e l	Trenton RG

NEW JERSEY-NEW MEXICO

Location	Output	Input	Call	Notes	Sponsor
Lawrenceville	146.460	147.460	KB2MRI	l t	Sarnoff RC
Lawrenceville	147.105	+	K2UQ		Allentown
OCEAN					
Lakehurst	145.170	-	WB2JCV	t	Crn Rgd RG
Toms River	146.910	-	W2DOR	Ae127.3	JSARS
Toms River/ Lakewood	146.955	-	N2HVH	(ca) 127.3	JSARS
Waretown	146.835	-	N2OO	(ca) t e	835 Users
Warren Grove	146.700	-	N2EID		N2EID
SALEM					
Pennsville	146.625	-	W2AMN		SalemCoRA
NEW MEXICO					
Alamogordo	145.230	-	N5IA	olx162.2	N5IA
Alamogordo	145.350	-	KD5OH	oex127.3	KD5OH
Alamogordo	146.740	-	W5BLO	olx	W5BLO
Alamogordo	146.800	-	W7MBH	o(ca)e	Alamo ARC
Alamogordo	146.860	-	KA5MUM	o(ca)e	WA5KUI
Alamogordo	146.920	-	WB5NQC	ox	SBARA
Alamogordo	147.220	+	WB5CBD	ox	FMA
Albuquerque	145.290	-	N5IA	olx162.2	N5IA
Albuquerque	146.720	-	K5CQH	oex	K5CQH
Albuquerque	146.900	-	WB9ERE	oxl67.0	URFMSI
Albuquerque	147.060	+	WA5VKY	oelx	AACC
Albuquerque	147.150	+	WA5UKZ	o	WMARTS
Albuquerque	147.360	+	KB5XE	oe	KB5XE
Albuquerque	147.380	+	N5GU	o	ED&DREWS
Angel Fire	147.340	+	N5LEM	oex	N5LEM
Aztec	145.490	-	KA5RZI	o(ca)	Totah ARC
Belen	146.700	-	N5ZGN	oe162.2	Val.CoARA
Belen	146.960	-	WD5KED	o(ca)lx	URFMSI
Bloomfield	147.000	+	KF5OL	oae	FCUHFA
Bloomfield	147.280	+	WA5IHL	oex67.0 (ca)	WA5IHL
Capitan	146.610	-	W5YFN	oex	W5YFN
Caprock	147.180	+	W5BLO	olx	W5BLO
Carlsbad	146.880	-	K5AVS	o(ca)e	CARC
Carlsbad	146.940	-	WA9TTV	oe	WA9TTV
Carlsbad	147.120	+	KA5FSB	oe	KA5FSB
Chama	147.080	+	K5HSO	olx67.0 e-SUN	BrazosARC
Cloudcroft	146.940	-	WB5CBD	o	FMA
Clovis	146.700	-	K5RKL	o	K5RKL
Clovis	147.240	+	W5CXP	o(ca)e	ENM ARC
Corona	147.280	+	WA5IHL	olex 100.0(ca)	WA5IHL
Cuba	147.240	+	WA5IHL	oxe(ca) 67.0	WA5IHL
Deming	146.820	-	WB5CBD	oex	Deming Rp
El Paso, TX	145.330	-	KC5EJ	ComanchePk	KC5EJ
Eunice	147.220	+	N5NBR	ol	N5NBR
Farmington	146.850	-	K5WXI	o(ca) 100.0	Totah ARC

NEW MEXICO

<i>Location</i>	<i>Output</i>	<i>Input</i>	<i>Call</i>	<i>Notes</i>	<i>Sponsor</i>
Fort Sumner	147.140	+	KB5ZFA	o	KB5ZFA
Gallup	147.260	+	KF5OP	o	KF5OP
Globe, AZ	145.250	-	WA7ZNY	PinalMtn	WA7SBZ,ZN
Grants	146.640	-	W5PDY	oelx	URFMSI
Grants	146.940	-	WB5EKP	o(ca)elx	URFMSI
Grants	147.180	+	WB5EKP	o(ca)l	Zuni RC
Hobbs	145.490	-	N5ELH	oPL(ca)	LCRptAssn
Hobbs	147.300	+	KC5AF	o	S L ARC
Jal	147.100	+	N5SVI	o	N5SVI
Las Cruces	146.640	-	K5DI	o(ca)e	MVRC
Las Cruces	146.780	-	N5IAC	oe	WA5IND
Las Cruces	146.840	-	W5GB	o	NMSU ARC
Las Cruces	147.340	+	WM5Q	oae	WM5Q
Las Vegas	145.450	-	KB5UGY	ox	KB5UGY
Las Vegas	146.640	-	WB5PZT	o	WB5PZT
Las Vegas	147.300	+	WB5REA	olex	SFARC
Las Vegas	147.380	+	KB5ENM	oe	ALBRTSLOST RS
Los Alamos	145.190	-	KB5RX	oe-Sun	KB5RX
Los Alamos	146.780	-	WB5REA	oex	JemezMtRA
Los Alamos	146.880	-	W5PDO	o	LAARC
Lybrook	146.740	-	K5WXI	o100.0	Totah ARC
Melrose	147.280	+	WA5IHL	olx67.0 (ca)	WA5IHL
Phoenix, AZ	146.700	-	W7EX	x	WB7DRD
Portales	146.820	-	N5HXL	oe	ENMUniv
Quartzsite, AZ	145.310	-	WB7FIK	x	
Quemado	145.450	-	WY5G	oel	WY5G
Raton	146.850	-	K5LMI	oex	K5LMI
Raton	147.280	+	WA5IHL	oelx100.0 (ca)	WA5IHL
Reserve	147.380	+	KA5TCX	oex	Gila ARS
Rio Rancho	147.100	+	K8BI	oer67	SCARES
Rio Rancho	147.320	+	WA7YEJ	oel	Intel ARC
Roswell	146.940	-	K5LWU	o(ca)l	PVARC
Ruidoso	147.080	+	AA5NI	oal	AA5NI
Safford, AZ	146.940	-	K7DLN	Guthrie Pk	EAZ ARS
Santa Fe	146.820	-	N5ANP	o(ca)elx	SF VHFS
Santa Fe	147.040	+	KJ5CO	o107.2	KJ5CO
Santa Fe	147.200	+	N5BGC	oe	SF ARC
Showlow, AZ	146.640	-	WA7GWG	Porter Mtn	KachinaARC
Silver City	145.170	-	N5BAG	oex	N5BAH
Silver City	145.210	-	N5IA	olx162.2	N5IA
Silver City	146.980	-	N5GLQ	o(ca)ex	Gila ARS
Socorro	146.680	-	WB5TGR	oex	Soc. ARA
T or C	145.410	-	N5IA	olx162.2	N5IA
T or C	146.760	-	K5XY	oex	MVRC
T or C	147.240	+	WD5FIH	oe	SierraARA
T or C	147.260	+	WA5IHL	olx100.0 (ca)	WA5IHL
Taos	147.120	+	WU5B	oex	WU5B

144-148 MHz 211
NEW MEXICO-NEW YORK

<i>Location</i>	<i>Output</i>	<i>Input</i>	<i>Call</i>	<i>Notes</i>	<i>Sponsor</i>
Tres Piedras	146.760	-	N0FZM	oex	HiVly ARC
Tucson, AZ	147.150	+	KD7QK	Mt Lemmon	AK7Z
Tucumcari	146.880	-	WA5EMA	o	WA5EMA
Tucumcari	147.260	+	WA5IHL	o(100.0 (ca)	WA5IHL
Zuni	145.430	-	AB5PF	o(ca)x 162.2	ZARCOM

NEW YORK - SLVRC

ST LAWRENCE/FRANKLIN CTY NY

Fine	147.135	+	WA2NAN		OVARC
Malone	147.090	+	NG2C		NFARS
Malone	147.225	+	WB2RYB		
Ogdensburg	147.165	+	N2MXR	ea	N2MXR
Potsdam	145.210	-	N5IFH		N5IFN
Potsdam	147.390	+	K2AFE	pl 151.4	NIMORA
Russell	146.925	-	KA2JXI	ae	SLVRA
				RACES	
Saranac Lake	145.310	-	N2YTS		BFARC
Tupper Lake	147.330	+	NR2V	100.0	

NEW YORK - TSARC

BRONX

Bronx	147.240	+	KA2NYR	o t x	BX AR Soc
Bronx #	146.820	-	N2EQX	o(ca)e	+KA2TQJ

BROOKLYN

Brooklyn	145.230	-	W2CMA	o	W2CMA
Brooklyn	146.730	-	KW2V	o	KW2V

CENTRAL SUFFOLK

Dix Hills #	147.075	+	WA2SNQ	oaez (136.5)	WA2SNQ
Farmingville	145.310	-	N2BFJ	oaer	LIRG
Hauppauge	145.330	-	WA2LQO	te	GrummanRC
Hauppauge	145.370	-	WA2TTP	oae	LILCO ARC
Manorville	146.820	-	W2OQI	elt	RCKHILLRA
Port Jefferson	145.150	-	WA2UEC	(ca)elz (136.5)	RCARC
Selden	146.715	-	WA2UMD	o(136.5)	WA2UMD
Setauket	146.940	-	K2TKE	elr (136.5 100.0)	WRDMLVLHS
Setauket	147.045	+	K2YBW	otaelp	K2YBW
Smithtown	145.430	-	WA2PNU	cer (136.5)	LRKFLDARC
Stony Brook	146.445	147.445	WB2DVK	o	NYLINX
Stony Brook	146.760	-	WA2VNV	el (136.5 100.0)	STONYBRKRA
Stony Brook	146.760	443.825	WA2VNV	oael (114.8 186.2)	STONYBRKRA
Stony Brook	147.760	52.800	WA2VNV	oael (151.4)	STONYBRKRA
Yaphank	145.210	-	W2DQ	o(136.5)	Sfik CTYRC

212 144-148 MHz

NEW YORK

Location	Output	Input	Call	Notes	Sponsor
EASTERN NASSAU					
Bethpage	146.745	-	WA2LQO	oe	GRMMANARC
Hicksville	147.135	+	WB2CYN	t	PHNX ARTS
Lvittown	147.030	+	WB2ROL	t(ca)elp	WB2ROL
Malverne	146.805	441.125	WB2WAK	(136.5)	+WB2WHH
Malverne	147.135	+	WB2WAK	t	PHNX ARTS
Malverne #	146.805	+	WB2WHH	(136.5)	+WB2WAK
Plainview	146.805	-	WB2WHH	ael (136.5)	+WB2WAK
Plainview	147.135	+	WA2NIC	t	PHNX ARTS
Plainview	147.375	+	WB2NHO	oalp (136.5)	LIMARC
EASTERN SUFFOLK					
Amagansett	147.030	+	W2HLI	o	W2HLI
Deer Park	145.290	-	WA2BPO	o	AIL ARC
East Hampton	145.270	-	KA2NYA	ct	HERA
Islip	147.345	+	WA2LLG	PL 100.0	
South Hampton	146.955	-	WA2SWL	o	WA2SWL
South Hampton	147.195	+	WA2UEG	o(ca)e	
MANHATTAN					
Manhattan	145.450	-	K2KLN	oaelz	MTRPLXARC
Manhattan	146.670	-	W2FWG	oe	TARCOM
Manhattan	147.000	-	WA2EXP	o	METRO RA
Manhattan	147.195	+	WA2DHF	o	WA2DHF
Manhattan	147.270	+	WB2ZKX	t(ca)e	BCSTEMARC
Manhattan	147.360	+	WA2YEG	oe	MAARC
Manhattan #	147.150	+	WB2EQX	o	MNHTRADSC
Setauket	144.940	29.660	K2TKE	oterl	WrdMlvHS
NASSAU COUNTY WEST					
Albertson	145.410	-	K2CJP	o	K2CJP
Glen Oaks	146.850	-	W2VL	oelpz	LIMARC
Mineola	146.640	-	WA2PAV	oerz	PLAZA RPTR
POUGHKEEPSIE					
Clinton Cornrs	147.345	+	W2CS	c	STARC
Kingston	147.255	+	WA2MJM	o	KINGSTNRG
Mt Beacon	146.970	-	WA2UGO	o(ca)er	MT B. ARC
New Windsor	145.250	-	WB2BQW	o(ca)l	Orange RG
Poughkeepsie	147.045	+	KD2AK	oerz	MT B. ARC
Poughkeepsie	147.135	+	WC2AGD	o	RACES
PUTNAM					
Carmel	145.130	-	WA2AWG	oer	PEARL
QUEENS					
Elmhurst	145.270	-	W2OQK	tae	Elmhrst
Flushing	147.090	+	W2AY/R	c(ca)t	ECVHFC
Kennedy Airprt	145.350	-	KA2CPA	o	Ebnr ARS
Woodside	145.390	-	N2ZWN	o	NYPD ARC
SOUTHEAST					
Ellenville	147.225	+	WA2EUJ	o	
Liberty	147.135	+	N2APX	oe	S CATSKL
Middletown	146.760	-	WA2VDX	o	+WA2ZPX
Middletown	147.390	+	WA2ZPX	t	WA2ZPX
Middletown #	147.075	+	N2ETY	oaelz (114.8)	N2ETY

LONG ISLAND MOBILE AMATEUR RADIO CLUB, INC.



LIMARC Sponsored Repeaters:

W2VL	146.850	136.5 PL
WB2NHO	147.375	136.5 PL
WB2NHO	224.820	136.5 PL
WB2NHO	449.125	136.5 PL
W2VL	1288.000	136.5 PL

GREETINGS FROM LIMARC:

LONG ISLAND MOBILE AMATEUR RADIO CLUB, INC.

Serving the Amateur Community and Long Island for Over Thirty Years

LIMARC is a ARRL affiliated radio club, special service club, a member of AMSAT, the Tri-State Amateur Repeater Council and the Hudson Amateur Radio Council. Membership is over 600. We are a not-for-profit organization dedicated to the advancement of amateur radio, community service and assistance to fellow amateur radio operators.

Weekly Nets on LIMARC repeaters

Day & Time	Net	Repeater	Net Control
Monday 8:30 PM	Club information Net	W2VL, 146.850	K2CFG
Tuesday 8:00 PM	Code Practice Net	W2VL, 146.850	KB2UBM
Wednesday 8:00 PM	Junior Operators Net	W2VL, 146.850	N2RCC
Thursday 8:00 PM	Swap & Shop Net	W2VL, 146.850	WB2CUK
Thursday 9:00 PM	YL Net	WB2NHO, 147.375	KA2GWM / N2TKA
Friday 9:00 PM	Computer Net	WB2NHO, 147.375	N2SLX / N2PPN
Sunday 8:00 PM	Tech Net	W2VL, 146.850	K2RIW

LIMARC's V.E. Team holds exams on the second Saturday of the month, 9:00 AM at the New York Institute of Technology. **Hamfests** are Three times a year, Winter, Spring and Fall.

Other activities and services that LIMARC offers are: Autopatch, LIMARC Memorial Fund, Summer Picnic, Holiday Party, Field day and the Junior Operators Committee with their own schedule of events that are of interest to new and younger members of the club.

President: George Tranos, N2LSK; **Vice President:** Robert Todaro, N2JIX;

Secretary: Ken Gunther, WB2KWC; **Treasurer:** Rick Bressler, KC2TT;

Past Pres: Jay Rosenzweig, N2FP;

Directors: Norm Wesler, K2YEW; Ray E. Skrabut, WA2CNJ; Jeff Forkos, N2ION;
Howard Krimko, WF2Q; Ted Finkelstein, N2NSM; Al Bender, W2QZ.

For more information on how to join LIMARC, current phone numbers of officers and committee chairpersons call the LIMARC info line at 516 349-0843.

214 144-148 MHz

NEW YORK

<i>Location</i>	<i>Output</i>	<i>Input</i>	<i>Call</i>	<i>Notes</i>	<i>Sponsor</i>
Monroe	145.310	-	WB2AAO	oaeyz	WB2AAO
Nyack	145.170	-	WA2EHI	o	RckIndRA
Nyack	147.165	+	K2CIB	t(2A) elrax(ca)	RCKLAND
Patterson	147.225	+	KA2BCD	oly	KA2BCD
Pearl River	146.835	-	WB2HEM	o	
Pomona	146.460	147.460	WA2ZAR	oae	SVRS
Walton	147.000	-	K2NK	o	
STATEN ISLAND					
Staten Island	146.430	147.430	WA2ZWP	o	KNG CTY
Staten Island	146.880	-	NS2U	o	NYCRA
Staten Island	147.315	+	WA2RXQ	o	WA2RXQ
SUFFOLK/WEST					
Babylon	146.685	-	WB2FKZ	oelz (136.5)	GRTSBAYRC
Babylon	147.255	+	KB2UR	o(ca)ezt	SSHREARC
Farmingdale	147.135	+	WA2NIC	t	
Huntington	147.210	+	WA2PNU	cer	LRKFLD
Huntington	147.300	+	W2WMG	cer (136.5)	LIDXA
Huntington	147.330	+	WA2UZE	oal	HVHFFMA
WESTCHESTER					
Bedford	147.105	+	WB2AAQ	o	
Chappaqua	145.110	-	WA2DCH	(114.8)	NWARptAsn
Portchester	146.940	-	KC2ZO	oer	RYE CD
Rye	146.940	-	AJ1J	oer	RYE CD
Vallhalla	147.060	+	WB2ZII	oaelryz	WECA
White Plains	145.330	-	WA2ELE	oe	
White Plains	146.775	-	WA2CWP	o	TEL PION
Yonkers	145.495	-	W2KSV	o	W2KSV
Yonkers	146.865	-	WB2BNH	aelz	YARC
Yonkers	146.910	-	K2JQB	o	WFMA
Yorktown Hts	146.340	+	WA2TOW	oar	YCDARC
Yorktown Hts	147.015	+	WB2IXR	oarz	NWSTCH AR.

NEW YORK - UNYREPCO

ALBANY/SCHENECTADY

Albany	145.190	-	KM2H	oe	Albany ARA
Albany	146.790	-	WA2BFI	o(ca)e	SEEN
Albany	147.120	+	WB2ZCM	oeR	AlbRACES
Amsterdam	145.430	-	WB2BGI	o t156.7	
Cobleskill	146.610	-	WA2ZWM	o(a)R	SCARA
Cohoes	147.150	+	WB2TDG	o	
Delmar	146.640	-	WB2VJB	oR	BethRACES
Duanesburg	146.865	-	WA2AAU	o	NoahsARC
Galway	147.240	+	WA2UMX	o(ca)elzR	SaraRACES
Gloversville	146.700	-	WA2ZJF	o(a)R	TryonARC
Grafton	145.250	-	WB2BQW	o(ca)e t 100.0	NEConnect
Grafton	145.310	-	KE2QA	o	GURU
Grafton	147.180	+	KB2YX	oeIR	RenRACES
Grafton	147.345	+	KB2KYZ	oeR	

Location	Output	Input	Call	Notes	Sponsor
Lake Nancy	147.360	+	N2FEP	o	
Loudonville	146.760	-	N2CHH	oIR	RenRACES
Rensselaer	147.330	+	WB2HZT	o t146.2	
Schenectady	147.060	+	K2AE	o(a)eR	SARA
Schenectady	147.300	+	WA2AFD	o(a)	
Schenectady	147.375	+	KA2QYE	o	SMARA
Troy	145.170	-	NY2U	oR	TroyARA
Troy	145.330	-	WA2OQE	oIR	NiMoARC
Troy	146.820	-	W2SZ	o(ca)l	RPIARC
Troy	146.940	-	W2LWX	o(a)el	Telionrs
Troy	147.270	+	WA2SPJ	oew t 110.9	WNYTARC
Valatie	147.090	+	N2JVE	o	
AUBURN					
Auburn	145.230	-	WA2QYT	o(a)epzwA	t71.9
Auburn	147.000	-	WA2QYT	o(a)ezwpA	t71.9
Auburn	147.270	+	K2RSY	o(a)eR	CayugaEMO
Seneca Falls	145.130	-	N2POH	ol	SenARES
Skaneateles	147.195	+	WB2FOF	oe t82.5	
BATH/HORNELL					
Alfred	146.955	-	K2BVD	oe	AlfrdUARC
Bath	146.805	-	N2CEH	oelwWx	S TierRpA
Dansville	147.330	+	KA2GEH	ol	KeukaLARA
Hammondsport	145.190	-	KV2W	o(a)el	KeukaLARA
Hornell	146.865	-	W2NFM	oelwWx	S TierRpA
Naples	146.925	-	NO2W	ol	Telcourier
Prattsburg	147.240	+	N2NCU	o(ca)lwR	t110.9
Springwater	146.760	-	WA2DHB	o(ca)elz	LvgstnARS
BINGHAMTON					
Bgm Airport	147.075	+	KB2KW	o	
Binghamton	145.470	-	W2EWM	o	
Binghamton	146.640	-	W2AJ	o	
Binghamton	146.730	-	K2TDV	oelw	
Binghamton	146.820	-	WA2QEL	owWx	SVARA
Binghamton	147.390	+	W2OW	o(a)e	BARA
Endicott	145.150	-	WA2VCS	o(ca)e t 107.2	N2ZOJ
Endicott	145.390	-	N2XYR	o(exp)	
Owego	146.760	-	W2VDX	oWx	TIGARS
Vestal	145.210	-	N2LZM	o(pkt)	BgmURS
Vestal	147.120	+	KA2OZG	o	
CANANDAIGUA					
Canandaigua	146.820	-	K2BWK	oewWx	Sq ISARC RA t118.8
Groveland	147.030	-	N2BAD	o	
Mitchellsville	145.250	-	AA2CJ	o(ca)e	
South Bristol	146.925	-	N2HJD	ol	RRRA
South Bristol	147.045	+	KB2AVO	ol	KeukaLARA
CORTLAND/ITHACA					
Cortland	145.490	-	KA2TBU	o(a)ez	SkylineARC
Cortland	147.030	+	WA2VAM	o	FngrLksRA
Cortland	147.180	+	KB2UGJ	oe	SkylineARC

216 144-148 MHz

NEW YORK

<i>Location</i>	<i>Output</i>	<i>Input</i>	<i>Call</i>	<i>Notes</i>	<i>Sponsor</i>
Cortland	147.225	+	WA2VAM	o	FngrLksRA
Ithaca	146.610	-	W2CXM	o(a)ez	CornellURC
Ithaca	146.775	-	WA2PLJ	o	
Ithaca	146.895	-	K2TDV	oelw	
Ithaca	146.970	-	AF2A	o(a)ez wWxA	TompkARA
ELMIRA/CORNING					
Corning	147.015	+	N2IED	o(ca)elz	CARA
Elmira	146.700	-	W2GJ	ol	STARRS
Elmira	147.360	+	N3AQ	o(a)elz wWxRA	ROOKIES
Waverly	145.130	-	KA3UFM	o	
GLENS FALLS					
Glens Falls	146.775	-	WA2PYS	oeWx	SoAdRG
Glens Falls	147.285	+	N2IHK	o(a)e	
Hudson Falls	145.410	-	WB2CEP	o	
Lake George	146.730	-	KT2M	oR	SaraRACES
North Creek	147.135	+	KT2M	oR	SaraRACES
Saratoga Spr	147.000	-	WA2UMX	oelzR	SaraRACES
Schroon Lake	145.270	-	KE2LS	oe	
Speculator	147.165	+	WA2QNN	olzR	HmltnARC
HUDSON/CATSKILLS					
Cairo	145.210	-	KB2DYB	o	
Hudson	147.210	+	WB2UEB	oeA	Rip VWARDS
Hunter	145.150	-	WB2UYR	oeR	MntntopARA
Jewett	145.450	-	KA2PAP	o	
Kingston	147.225	+	WA2MJW	o	
Roxbury	146.985	-	K2AGF	oe	MrgrtvIRC
ONEONTA/NORWICH					
Cooperstown	146.640	-	WA2SAF	oeR	OARC
Delhi	146.955	-	KA2NJS	o(a)eR	
Norwich	146.685	-	WA2EYH	o	
Oneonta	146.715	-	W2EES	oR	
Oneonta	146.850	-	W2SEU	o(ca)ez wWxRA	OARC t167.9
Stamford	145.230	-	W2SEU	owRA	
Walton	147.000	-	K2NK	o t118.8	
Walton	147.315	+	W2LZ	oeR	WaltonRA
OSWEGO/FULTON					
Fulton	145.330	-	KW2M	o(a)lR	NiMoARC
Fulton	147.150	+	KB2AUJ	oR	NiMoARC
ROCHESTER					
Fairport	147.135	+	WB2SSJ	o(ca)ep(pkt)	DS
Rochester	145.110	-	WB2HYP	ol t110.9	GRIDD
Rochester	145.290	-	KE2MK	o(a)elzw	XeroxARC
Rochester	146.655	-	WB2HYP	ol t110.9	BARRA
Rochester	146.715	-	W2KZD	o	
Rochester	146.790	-	K2SA	o(a)	GeneseeRA
Rochester	146.880	-	WA2AAC	o(ca) elzRA	RRRA
Rochester	147.090	+	WA2YZT	o(a)l t110.9	
Rochester	147.300	+	WB2TRC	o	

UNYREPCO

Upper New York Repeater Council

Frequency Coordination for Upstate New York since 1973

VISIT US ON THE WORLD WIDE WEB:

<http://spectra.net/~harvilch/unyrepco.htm>

MAILING ADDRESS:

Alex Harvilchuck, N3NMN - Secretary

Post Office Box 153

Brackney, Pennsylvania 18812-0153

Email: harvilch@spectra.net

OFFICERS:

Bob Soltis, WA2VCS, President

Harry La Barr, N2YZH, Vice President

Alex Harvilchuck, N3NMN, Secretary

Nick Dudish, WB2FAW, Treasurer (315)894-2134

FREQUENCY COORDINATION COMMITTEE:

John Storsberg, N2DCI, Chairman

Eastern(Albany)	Jim McKnight Jr., WA2UMH	(518)695-6462
Central(Syracuse)	John Storsberg, N2DCI	(315)699-2582
Southern(Binghamton)	Bob Soltis, WA2VCS	(607)754-7940
Northern(Watertown)	Kris Allen, KA2QJO	(315)788-7307
Southwestern(Hornell)	Leon Ingerick Jr., N2HLT	(315)536-3103
Northwestern(Rochester)	Len Gessin, WA2ZNC	

DIGITAL COORDINATION COMMITTEE:

Alex Harvilchuck, N3NMN, Chairman

218 144-148 MHz

NEW YORK

<i>Location</i>	<i>Output</i>	<i>Input</i>	<i>Call</i>	<i>Notes</i>	<i>Sponsor</i>
SYRACUSE					
Cazenovia	147.075	+	N2LZI	oe	
Syracuse	145.210	-	WA2SDY	o(ca)z	Syr UARC
Syracuse	145.270	-	W1MVV	oe	
Syracuse	145.430	-	KA2OOP	ol	
Syracuse	146.625	-	N2PYK	o(ca) t103.5	
Syracuse	146.640	-	N2UXQ	oezp	
Syracuse	146.670	-	N2JEU	o(a)elzwLiTZ t103.5	
Syracuse	146.775	-	W2ISB	o Low Profile t103.5	
Syracuse	146.910	-	W2ISB	oz	LARC
Syracuse	147.105	+	WA2MRU	o(a)zR	
Syracuse	147.210	+	N2LZH	o(ca)	LARC
Syracuse	147.300	+	N2ACO	oezR	OndgaRACES
Syracuse	147.345	+	KB2DM	o	SCDXAssoc
Syracuse	147.390	+	K2BFH	olR	NiMoARC
UTICA/ROME					
Boonville	146.655	-	WD2ADX	oe	BRVRA
Ilion	145.110	-	WB2KMH	oR	HerkARES
Ilion	146.805	-	N2FBB	o(a)eR	MohawkRA
Mohawk	147.090	+	W2JIT	o	DeerfldRA
Rome	146.880	-	W2OFQ	oel	RomeARC
Rome	147.120	+	K2GVI	oR	RomeARC
Rome	147.240	+	K2BRH	o(ca)	RomeARC
Rome	147.285	+	WA2ZXS	o(ca)	GrfAFBRC
Utica	145.450	-	W2JIT	o	DeerfldRA
Utica	146.760	-	W2JIT	o	DeerfldRA
Utica	146.970	-	WB2FAW	o(pkt)	RACOM
Utica	147.375	+	K2GVI	oe	RomeARC
Verona	145.170	-	KA2NIL	o(a)e	
Waterville	146.790	-	WF2V	o	
Westmoreland	146.940	-	K2GVI	o	RomeARC
WATERTOWN					
Lowville	147.015	-	N2CKT	o(a)eIR	BrvARC
Watertown	146.700	-	WB2AOI	o(a)lzWx	
Watertown	147.255	+	KA2QJO	o(a)zwp WxRA	CANAMARA
Watertown	147.375	+	K2BFH	ol	NiMoARC
WATKINS GLEN					
Penn Yan	145.370	-	WA2UKX	oelwRA	
Penn Yan	146.835	-	KE2BV	o	
Penn Yan	146.985	-	N2ODA	o(a)lz	
Watkins Glen	147.165	+	KA2IFE	olR	
WAYNE/NEWARK					
Clyde	145.470	-	KA2NDW	o	
Newark	146.745	-	WA2AAZ	o	DrmlnsARC
Sodus	146.685	-	WB2QKO	oR	WynRACES
NEW YORK - VIRCC					
NORTHEAST					
Lake Placid, NY	147.300	+	N2NGK	olr192.8	Essx RACES
Lyon Mtn, NY	147.285	+	W2UXC	oex123.0	ChmpVlyRC
Plattsburgh, NY	147.150	+	W2UXC	oe(ca)z	ChmpVlyRC
WhitefaceMtn, NY	145.110	-	N2JKG	crtxWx	Clin RACES

Location	Output	Input	Call	Notes	Sponsor
NEW YORK - WNSORC					
ALL WNSORC AREAS 0.0					
WNSORC Areas 145.250			SNPF	SNP	
WNSORC Areas 147.390			SNPF	SNP	
MONROE COUNTY 110.9					
Churchville	145.210		N2EPO		
Greece	147.180		WA2MXL		
NIAGARA 107.2					
Boston	146.910		W2EUP	o Link2	
Buffalo	146.865		WB2DSS	151.4Hz (ca) e DS	
Colden	147.090		WB2ELW	o (ca)	
Grand Island	146.730		K2GUG		
Lancaster	147.255		W2YJ	o 67.0Hz	
Lockport	146.820		W2RUI		
Niagara Falls	146.685		WA2UJG		
Niagara Falls	146.775		WC2AFM	o (ca) e RACES	
North Tonawanda	146.610		W2OY	151.4Hz	
Perryburg	146.970		KE2VW	151.4Hz	
South Wales	147.360		W2RR	o e DX info	
Tonawanda	146.955		W2PVL		
Tonawanda	147.045		KA2WFT		
NIAGARA / SOUTHERN TIER 107.2					
Eden/Delavan	146.835		WB2JPO	a e DS o 88.5Hz Link	
Eden/Delavan	146.835		WB2JPO	a e DS o 88.5Hz Link	
SOUTHERN TIER 127.3					
Angola	146.655		WA2DSI	o e (ca)	
Attica	145.490		WB2JPO		
Cherry Creek	147.000		W2OXB		
Delavan	145.390		K2XZ		
Fillmore	145.330		N2EHY		
Fredonia	146.625		W2SB		
Frewsburg	146.790		W2DRZ		
Jamestown	146.940		AC2D	o a	CCAFMA
Knapp Creek	146.850		K2IWy		
Little Valley	147.195		N2KZB		
Lyndon	146.895		K2UOB		
Mayville	145.290		N2FMM		CCWRA
Sherman	147.330		N2JYG		
Stockton	146.880		KE2PW	o e	
Wellsville	147.135		N2EWJ	o	
Wellsville	147.210		KA2AJH	o e FAT links	
WEST 141.3					
Albion	145.270		WA2DOL	o a	
Arcade	145.170		KC2JY	o	
Attica	145.310		WA2JRR	o	
Batavia	147.150		WA2JRR	o a	
Batavia	147.285		W2RCX	o	
Orangeville	145.450		WA2JRR	o	
Wethersfield	146.640		W2ZIA	o	
Wethersfield	147.315		WA2CAM	o (ca)	
NORTH CAROLINA					
Ahoskie	145.130		WB4YNF	oa	
Ahoskie	146.910		WA4ZGQ	o (ca)	TRI-COUNTY

220 144-148 MHz

NORTH CAROLINA

<i>Location</i>	<i>Output</i>	<i>Input</i>	<i>Call</i>	<i>Notes</i>	<i>Sponsor</i>
Albemarle	146.985	-	K4OGB	oa	STANLY C
Andrews/Robbi	147.045	-	K4AIH	oezl(ca) t151.4	WD4JEM
Andsn Mt/Denv	145.170	-	KD4MMB	o	CENTRALINA
Aquadale	147.390	+	WA4CHZ	oa	BENTON
Asheboro	147.255	+	KJ4AV	o(ca)l	KJ4AV
Asheville	146.835	-	WB4PLA	ol	WD4PLA
Asheville/Fla	147.180	+	N4OOC	o	ASHEVILLE
Ashvl/Mt Pisg	146.760	-	WA4BVW	ote151.4	WA4BVW
Ashvl/Spivey	146.910	-	W4MOE	oae	W CAROLINA
Bakersville	145.310	-	KC4WPM	oaez	MCRA
Bald Creek	147.045	+	N1BEC	o	NBFARS
Beulaville	145.230	-	N4VBH	oe(ca)	N4VBH
Boone/Dyer Hi	147.105	+	N4WET	o	
Boone/Rich Mt	147.360	+	WA4KDB	oaezl	WATAUGA
Brevard	147.135	+	K4GBH	o(ca)	TRANSYLVAN
Broadway	147.105	+	KM4OX	o	
Burgaw	146.940	-	W4DLH	o	4-CTY ARC
Burlington	146.670	-	K4FHB	oae	921118
Burlington	147.075	+	KD4JFN	oaezRBt	107.2
Burnsville	146.955	-	KD4WAR	oaez	KD4WAR
Burnsville	147.375	+	KD4WAR	oaez	KD4WAR
Buxton	145.150	-	N4AAZ	o	
Canton	146.805	+	KC4ZZC	o	KC4ZZC
Carthage	147.240	+	W2SE	oe(ca)	MOORE CTY
Castoria	147.195	+	KM4OX	o	
Charlotte	145.230	-	W4BFB	o	MECKLENBUR
Charlotte	145.290	-	W4BFB	oa	MECKLENBUR
Charlotte	145.350	-	WA4AOS	ol	
Charlotte	146.940	-	W4BFB	oa	MECKLENBUR
Charlotte	147.060	-	W4CQ	oaez	CHARLOTTE
Charlotte	147.270	+	W4CQ	o	CHARLOTTE
Cherry Mtn	146.670	-	WA4BKU	o	WA4BKU
Cherryville	145.110	-	K4JTX	o	K4JTX
Clayton	145.290	-	KO4XC	oe(ca)t	KO4XC
Clayton	147.390	+	WB4IUY	oaezlt 88.5	TEARA
Clinton	146.790	-	K4OAR	oez(ca)t 131.8	SAMPSONCO
Columbia	145.110	-	KB4TOH	oaezl	COLUMBIA
Concord/Kanna	146.655	-	K4CEB	o(ca)e	CABARRUS
Crowders Mtn	145.450	-	WD4PLY	o	SOUTHSALE
Dunn	146.700	-	N4CID	o(ca)	CHICORA
Durham	145.450	-	WA4WTX	oal	DURHAMFM
Durham	147.360	+	WD4LDB	oaez	MID-STATE
Eden/Stonevil	147.390	+	WA4QBG	o	WA4QBG
Elizabeth Cty	146.655	-	WA4VTX	oa	
Farmville	145.270	-	K4ROK	oact	TAR RIVER
Fayetteville	146.805	-	N4EWG	o	N4EWG
Fayetteville	147.045	-	WA4FLR	oy	FAYV'L ARE
Fayville/Cfars	146.910	-	WB4YZF	o(ca)	CAPE FEAR
Fayville/Ft Br	147.330	+	W4LPL	o	W4LPL

NORTH CAROLINA

<i>Location</i>	<i>Output</i>	<i>Input</i>	<i>Call</i>	<i>Notes</i>	<i>Sponsor</i>
Forest City	147.240	+	K4PBG	oat123.0	RUTHERFORD
Franklin	145.490	-	NT4K	o	FRANKLIN
Franklin	147.240	+	W4GHZ	ot151.4	FRANKLIN
Gastonia/Crow	146.805	-	N0IZF	oaezIRB	GAARC
Gastonia/Spqr	147.120	+	W4REW	o(ca)	GASTON CTY
Gibsonville	145.490	-	AC4DZ	oaRBt 107.2	AC4DZ
Goldsboro	146.850	-	K4CYP	o(ca)t	WAYNE CO
Greensboro	145.310	-	N4QAA	oazRB	N4QAA
Greensboro	146.610	-	K4SNI	oa	GREENSBORO
Greensboro	147.030	+	W4GG	o(ca)l	G.A.S.RAD
Greensboro	147.210	+	W4BUZ	oe	W4BUZ
Greensboro/Bs	146.760	-	N4GGD	oaz	GGHRG
Greensboro/Lv	145.250	-	N4GGD	oez	76 GROUP
Greensboro/Un	145.290	-	N4GGD	oaz	76 GROUP
Greenville	145.350	-	WD4JPG	oaezl	PITT CTY
Greenvl/Estn	147.090	+	W4GDF	o	GREENVILLE
Grifton	146.685	-	W4NBR	o	ENC REPEAT
Hendersonville	146.640	-	WB4YAO	oel(ca)	
Hendersonville	147.105	+	WA4KNI	oa	PRIJOHNSO
Hendsvl/Berwl	145.270	-	WA4KNI	oa	PRIJOHNSO
Hendsvl/Penic	147.255	+	WA4KNI	oa	PRIJOHNSO
Hickory/Brt	146.850	-	WA4MDW	o	UNIFOUR
High Peak Mtn	145.210	-	K4OLC	oel	K4OLC/KD4O
High Point	145.410	-	N4XO	oa	N4XO
High Point	146.835	+	N4NNR	o(ca)l	N4NNR
High Point	147.165	+	KB4MFP	oe(ca)	HPARC
Hillsborough	147.225	+	WA4WTX	oal	DURHAM FM
Jacksonville	145.190	-	KA4SQN	oe	KA4SQN/RAC
Jacksonville	147.000	-	WD4FVO	oaez	ONSLOWARC
Jefferson	147.300	+	KK4X	oat103.5	ACARC
Kannapolis	147.300	+	N4JEX	oa	
Kinston	145.470	-	W4OIX	oa	KINSTON
Laurinburg	146.625	-	KI4RR	oez(ca)	SCOTLAND
Leland	145.170	-	N4CTJ	oa	
Lenoir	147.195	+	N4NIN	oa	N4NIN
Lenoir/Hibrit	147.330	+	KN4K	o	HIBRITEN
Lexington	146.910	-	K4IZM	oez(ca)	HEALINGSP
Lincolnton	147.015	+	AD4LI	o	LINCOLNCO
Lumber Bridge	145.430	-	W4PET	o	W4NHV
Lumberton	147.165	+	KD4PBK	o(ca)	
Lumberton	147.360	+	W4PET	oe(ca)	W4NHV
Lumberton #	145.150	-	W4NHV	o	W4NHV
Maco	147.060	+	WA4LED	oez(ca)	CAPE FEAR
Madison	146.895	-	KA4YFF	o	PATRICK
Madison	147.345	+	WA4IXW	o	RATTS
Manteo/Wanche	146.940	-	KC4VM	oalz	OUTERBANK
Marion	146.985	-	WD4PVE	oa	ERNEST PHI
Midway	145.270	-	KM4AR	o	KM4AR
Millers Creek	146.715	-	N4GGN	oa	BLUE RIDGE
Monroe/Ucars	145.390	-	N4ZVN	oez(ca)	UNION CTY
Morg Walker	147.225	+	N4OOC	oael	ASHEVILLE

222 144-148 MHz

NORTH CAROLINA

<i>Location</i>	<i>Output</i>	<i>Input</i>	<i>Call</i>	<i>Notes</i>	<i>Sponsor</i>
Morganton	147.150	+	K4VLY	o	W PIEDMONT
Mount Airy	145.330	-	KD4J	oa	KD4J
Mount Airy	146.940	-	AC4NZ	ot100.0	AC4NZ
Mount Airy	146.970	-	N4XRY	oz(ca)	N4XRY
Mt Mitchell	145.190	-	WA4BVW	oe	WA4BVW
Murphy/Stalcu	146.865	+	WD8LYN	oet151.4	TRIODEARC
N Wilkesboro	145.370	-	N4AGN	o(ca)	FOOTHILLS
Nags Head/Bod	146.835	-	K4UOR	oaz	OUTERBANKS
New Bern	146.610	-	WD4JMS	oal	NEW BERN
Newport	145.450	-	K4GRW	oa	
Newton	147.075	+	AG4L	oaezRBt 71.9	CATAWBACO
Oxford	145.170	-	AC4UO	o(ca)	GRANVILLE
Oxford	145.370	-	WA4MII	o	
Pikeville	145.330	-	KK4YP	o	KK4YP
Pittsboro	147.375	+	KD4JFN	oaezRBt 107.2	KD4JFN
Raleigh	145.130	-	W4ATC	o	STARS/RARS
Raleigh	145.270	-	N4BQF	o(ca)l	
Raleigh	145.490	-	K4BWC	oey	K4BWC
Raleigh	146.640	-	W4DW	oaez	RALEIGH
Raleigh	146.730	-	K4BWC	o(ca)e	K4BWC
Raleigh	146.880	-	WB4TQD	ol	PCRN
Raleigh	147.015	+	KD4MYE	oez(ca)	KD4MYE
Raleigh	147.150	+	WB4TQD	o(ca)	PCRN
Raleigh	147.775	146.175	WA4SIS	oez(ca)RBt	88.5
Raleigh/Benso	147.270	+	AK4H	oez(ca)	JARS
Randleman/Gbo	145.150	-	WD4CVM	ol	GREENSBORC
Red Springs	147.300	+	W4MZP	oe(ca)	RAD AM GRP
Reidsville	146.850	-	WA4NNC	ol	RATTS
Research Tri	145.230	-	KD4IHW	o	BNR/NT ARC
Roanoke Rpds	147.030	+	AA4SJ	oe(ca)	ROANOKE VA
Roaring Gap	146.820	-	WB4PZA	o	BLUE RIDGE
Rockingham	146.955	-	WD4AVP	oaez	RCARC
Rocky Mount	147.120	+	WN4Z	o(ca)z	ROCKYMOUN
Roseboro	145.390	-	KM4OX	o	
Salisbury	146.730	-	W4EXU	ozIRB	BARBERJCT
Sanford	147.180	+	WB4EJJ	oa	
Sauratown Mtn	145.110	-	W4RXG	oy	W4RXG
Sauratown Mtn	145.470	-	W4NC	oe	FORSYTH
Sauratown Mtn	146.790	-	KK4AT	oz(ca) RBt107.2	TRIAD ARA
Sauratown Mtn	147.315	+	K4JYH	oe(ca) RBt100.0	K4JYH
Shalotte	145.370	-	K4PPD	o(ca)z	BRUNSWICH
Shalotte	147.315	+	K4PPD	oez(ca)	BRUNSWICH
Shalotte	147.390	+	N4FAU	oez(ca)	BRUNSWICH
Shelby	146.880	-	W4NYR	o	SHELBYARC
Shelby	147.345	+	W4NYR	o(ca)	SHELBYARC
Smithfield	146.970	-	KD4JQ	oa	KD4JQ
Southport	146.775	-	K4JYH	oe(ca)	K4JYH
Sparta/Green	145.430	-	K4ITL	ol	PIEDCOAST
Spring Lake	146.715	-	WB4KDC	o	

NORTH CAROLINA-NORTH DAKOTA

Location	Output	Input	Call	Notes	Sponsor
Statesville	146.685	-	WA1EHL	o(ca)z	IREDELL
Statsvl/Asbry	147.045	+	WA1EHL	oy	ICARS
Swansboro	146.760	-	KO4S	oa	KO4S
Thomasville	147.000	-	K4AZA	ola	K4AZA
Trenton	145.210	-	WB4TQD	ol	PCRN
Tuckasegee	147.300	+	KA4YGX	o	W8OMV
Wadesboro	146.835	-	W4USH	oa	SELECTRONI
Washington	147.345	+	WA4TEP	oa	TAR RIVER
Waxhaw	146.865	+	WA4ZRS	oez(ca)	WBT ARC
Waynesville	147.270	+	N4SM	oa	HAYWOOD
Whiteville	147.210	+	W4NTQ	oazl	COLUMBUS
Williamston	145.410	-	KA4KNU	oael	ROANOKE
Wilmington	146.670	-	AD4DN	o	AD4DN
Wilmington	146.730	-	W4VNK	oae	WILMINGTON
Wilmington	146.820	-	K4GMP	oelt88.5	WILMINGTON
Wilmington	147.135	+	KM4GN	o	KM4GN
Wilmington	147.180	+	N4CTJ	oal	
Wilson	146.760	-	WB4THL	oae	WILSONARC
Wilson	147.300	+	WA4UQC	oaezl RBt88.5	TEARA
Winston Salem	146.640	-	W4NC	oael	FORSYTH
Yadkinville	147.015	-	N4YSB	oe(ca)	
Youngsville	145.110	-	KD4MYE	oaez	FCARC

NORTH DAKOTA

STATE - EAST

State - East	145.230	-		SNP	NDFC
--------------	---------	---	--	-----	------

STATE - WEST

State - West	145.470	-		SNP	NDFC
--------------	---------	---	--	-----	------

NORTHEAST

Cavalier	147.150	+	K0BGV	ao	PC ARC
Grand Forks	146.865	-	KA0CLH	ao	UND ARC
Grand Forks	146.940	-	WA0JXT	eo	FORX ARC
Grand Forks	147.030	-	WA0LPV	o(ca)	Forx UG
Grand Forks	147.390	+	WA0Vfy	o	WA0Vfy
Grand Forks AFB	145.410	-	ND1H	o	ND1H
Mayville	146.910	-	W0KZU	o	GRARC

NORTHEAST CENTRAL

Crary	147.330	52.525	K0PVG	o	K0PVG
Devils Lake	146.880	-	K0PVG	aeo	RC ARC
				Suplk338	
Langdon	146.790	-	KA0BKO	aeol	KA0BKO
Maddock	147.240	+	KF0HR	eo	BC ARC
				Suplk623	
Petersburg	146.820	-	KA0FIN	eo	RC ARC
Rock Lake	147.300	+	WC0M	o	WC0M
Rugby	147.060	-	WB0ATB	eo	GCHC
St John	146.850	-	KE0PW	o	TMARC

NORTHWEST

Stanley	146.610	-	KB0CIR	o(ca)	P.H.R.A
Williston	147.210	+	NF0S	ol	WB ARC

NORTHWEST CENTRAL

Minot	146.970	-	KE0WA	ao	SVRA
-------	---------	---	-------	----	------

224 144-148 MHz
NORTH DAKOTA-OHIO

<i>Location</i>	<i>Output</i>	<i>Input</i>	<i>Call</i>	<i>Notes</i>	<i>Sponsor</i>
Minot	147.270	+	WA0WBU	ao	WA0WBU
Minot	147.360	+	K0AJW	eo	SVRA Suplk646
Minot AFB	146.760	-	WD0FQR	aeo	NTARC
SOUTHEAST					
Barney	147.375	+	WB0QHC	o	3 RVR ARC
Fargo	146.760	-	W0ILO	aeol	RRRA
Fargo	146.970	-	KB0SOM	eo	EAndrsnMem
Fargo	147.090	+	W0HSC	o	NDSUARS
Fargo #	145.350	-	N0NRY	o	N0NRY
Gwinner	145.110	-	N0JCT	o 114.8	SHARC
Horace	146.715	-	WA0ZOK	o	WA0ZOK
Lisbon	147.000	-	N0BQY	elo	N0BQY
Wapheton	146.610	-	K0GGL	o	3 RVR ARC
SOUTHEAST CENTRAL					
Carrington	146.670	-	KR0W	eo	HN ARC Suplk227
Cleveland	147.180	+	W0FX	aeo	JARC Suplk526
Cooperstown	147.210	+	KA0OFP	o	KA0OFP Suplk266
Valley City	146.790	-	W0SRH	eo	Brns Cnty
SOUTHWEST					
Bowman	145.310	-	N0EHL	aeo	SLARC
Dickinson	146.820	-	W0ZCM	aeo	TRARC Suplk342
Hettinger	146.880	-	KA0BAW	o	Hetgr ARC
Killdeer	146.640	-	W0BHF	eo	TRARC Suplk545
Sentinel Butte	146.730	-	N0KVH	eo	TRARC Suplk736
SOUTHWEST CENTRAL					
Bismarck	146.850	-	KB0UK	eo	CDARC
Bismarck	147.390	+	W0ZRT	elo	CDARC
Hannover	145.430	-	N0MBE	o	CDARC
Mandan	146.940	-	N0EPK	aeo	CDARC Suplk247
OHIO					
ADAMS					
Cherry Fork	147.000	+	N8MGY	o(ca)e	DforestRC
Peebles	145.170	-	KJ8I	oe	KJ8I
Wrightsville	147.180	+	N8QZG	o(ca)e	N8QZG
ALLEN					
Lima	145.170	-	N8GCH	oae	ShawneeRA
Lima	146.670	-	WB8ULC	oaez	NWOHioARC
Lima	146.940	-	W8EQ	ot	LAARC
Lima	147.030	+	K8TCF	ote	OttawaVRA
ASHLAND					
Ashland	146.745	-	W3YXS	ot(ca)	W3YXS
Ashland	147.105	+	KB8YI	oae71.9	AAARC
Polk	145.130	-	N8SIW	ottax	N8SIW

Family Owned and In business since 1987
"We appreciate your business"

WILSON
Antennas
STAR
TM

(216) 777-9460
FAX 777-9657

MON. & FRI. 11:00 AM - 7:00 PM
CLOSED TUES., WED. & THUR.
SATURDAY 11:00 AM - 7:00 PM
SUNDAY 1:00 PM - 5:00 PM
(No Sunday hours May thru Sept.)

***North Olmsted
Amateur Radio Depot***

Rick Wells - K8SCI
Pauline Wells - KA8FOE
Cheri Wells - N8XHU
Traci Wells - KB8QAN

NOARD, Inc.
29460 Lorain Rd.
N. Olmsted, OH 44070

OHIO

<i>Location</i>	<i>Output</i>	<i>Input</i>	<i>Call</i>	<i>Notes</i>	<i>Sponsor</i>
ASHTABULA					
Conneaut	147.390	+	W8ERQ	oae	CnntARES
Jefferson	146.715	-	WX8D	oae	Ash.CoARC
Rock Creek	146.670	-	W8WEM	o	W8WEM
ATHENS					
Athens	145.150	-	WD8RIF	oe(ca)	AthensARA
Athens	146.625	-	K8TUT	oae	K8TUT
Athens	146.730	-	K8TUT	o	K8TUT
Athens	147.150	+	WD8LWC	o	WD8LWC
Glouster	147.225	+	KB8LZG		KB8LZG
Shade	146.775	-	NJ8V	o(ca)	NJ8V
AUGLAIZE					
St Mary's	147.330	+	K8QYL	o	AuglCoDS
BELMONT					
Barnesville	146.640	-	WB8WJT	ot	WB8WJT
Barnesville	147.270	+	WD8DBZ	o	BARC
St Clarsville	145.210	-	WB8JGY	oe	EOAWA
BUTLER					
Fairfield	145.210	-	WD8PRH	oa	FARA
Fairfield	145.230	-	WD8PRH	o	FARA
Fairfield	147.030	+	WB8CRS	oer	Cinci FMC
Hamilton	145.150	-	N8EKG	o(ca)e	N8CHL
Hamilton	146.970	-	W8CCI	o	BVHFAssoc
Hamilton	147.330	+	W8CCI	o	BVHFAssoc
Middletown	146.610	-	W8BLV	o(ca)el PL77.0	Dial ARC
Middletown	146.715	-	N8COZ	ct	N8COZ
Middletown	147.315	+	W8BLV	oelPL 77.0	Dial ARC
Oxford	145.390	-	W8CCI	o	BVHFAssoc
CARROLL					
Malvern	147.075	+	K8VPJ	oae AILiTZ	K8VPJ
CHAMPAIGN					
Urbana	147.375	+	WB8UCD	oe(ca)	WB8UCD
CLARK					
Springfield	145.310	-	W8OG	oe	CLARA
Springfield	145.450	-	KB8Z XK	o(ca)	IndepndRA
Springfield	146.730	-	W8OG	o(ca)e	CLARA
CLERMONT					
Batavia	146.655	-	N8NKS	oael RxWx	N8NKS
Bethel	147.225	+	K8ARE	orea	Bethel RC
Owensville	147.345	+	WB8WSV	oa	MilfordRC
CLINTON					
Blanchester	145.250	-	KB8CWC	o(a)162.2	KB8CWC
Wilmington	147.120	+	WB8ZZR	oe(ca) lzWx	ClintonRA
COLUMBIANA					
Lisbon	146.805	-	KD8XB	o	CCARC
Liverpool/East	146.700	-	K8BLP	o(ca)e	TriangIRC
Palestine/East	146.775	-	W8GM	oe	EPARC

<i>Location</i>	<i>Output</i>	<i>Input</i>	<i>Call</i>	<i>Notes</i>	<i>Sponsor</i>
COSHOCTON					
Coshocton	145.230	-	KE8XM	oaez packet	+ CCARA
Keene	147.045	+	WR8V	oaez	CCARA
CRAWFORD					
Galion	146.850	-	W8BAE	pl71.9	NCORA
CUYAHOGA					
Brecksville	146.820	-	K8ZFR	oazel	C.A.R.S.
Chagrin Falls	147.060	+	K8TID	ol	CVRA
Cleveland	146.730	-	W8CZW	t	WR RA
Cleveland	146.760	-	WB8CQR	otalz	LEARA
Cleveland	146.850	-	KA8YNO	o	GEMA/NORM
Cleveland	146.880	-	WB8CQR	otaez	LEARA
Cleveland	147.195	+	AK8Y	o(ca)el	NLARC
Cleveland Hts	146.790	-	N8APU	ot(ca)elz	HERO
Euclid	145.210	-	N8CHM	o110.9	N8CHM
Mayfield Hts	145.490	-	WB8CST	o(ca)l	MYFLD RC
N Olmsted	145.290	-	K8SCI	oea	N Cst ARC
N Royalton	145.150	-	K8KRG	oe	NOARS
North Royalton	147.360	+	KB8ZAL	oae	NOH DXAsn
Parma	145.310	-	N8MXU	o	WoodchkRC
Parma	145.430	-	AB8Z	ole110.9	AB8Z
Strongsville	145.190	-	WD8PRH	elraxWx	FARA
DARKE					
Arcanum	147.180	+	WA8RUO	o	MVARG
Greenville	146.790	-	KA8GYY	oaelrz	TreatyCty
DEFIANCE					
Defiance	147.090	+	K8VON	o(ca)e	DCARC
Defiance	147.225	+	KB8YTD	oale77.0	DERS
DELAWARE					
Delaware	145.170	-	WB8SMK	oea	WB8SMK
Delaware	145.290	-	KA8IWB	oel(ca) 71.9	KA8IWB
Stratford	146.640	-	N8HAJ	o	N8HAJ
ERIE					
Berlin Hts	146.805	-	WB8LLY	oe	Firelands
Sandusky	146.655	-	W8LBZ	ole110.9	SREL
Vermilion	145.470	-	WD8CXB	o(ca)e RB110.9	LEARN
FAIRFIELD					
Lancaster	146.700	-	K8QIK	oe	LanFarARC
Lancaster	147.030	+	K8QIK	oteal	LanFarARC
Lithopolis	145.210	-	KB8WQ	o(ca)	KB8WQ
Lithopolis	145.390	-	KB8VN	o	KB8VN
FAYETTE					
Washington	147.270	+	WD8OKA	o(ca)e	FayetteRA
FRANKLIN					
Columbus	145.110	-	WB4LAI	o(ca)elx	KMC ARC
Columbus	145.230	-	WB8MMR	oel	WB8MMR
Columbus	145.270	-	N8GQK	otPL 107.2	N8GQK
Columbus	145.430	-	N8PVC	oaelzPL 123.0	CapitalRA

228 144-148 MHz

OHIO

<i>Location</i>	<i>Output</i>	<i>Input</i>	<i>Call</i>	<i>Notes</i>	<i>Sponsor</i>
Columbus	146.670	-	W8ZPF	ot(ca)e	CRES ARC
Columbus	146.760	-	WD8RXX	oaWx	CORC
Columbus	146.805	-	WB8LAP	ot	MARK
Columbus	147.060	+	K8DDG	o	C OH ARES
Columbus	147.090	+	K1LT	ol	C OH ARES
Columbus	147.150	+	W8CQK	o	Battel RC
Columbus	147.210	+	WB8DZW	o	CapitalRA
Columbus	147.240	+	K8DRE	oaelz	CapitalRA
Columbus	147.330	+	WD8NBA	oar	CORC
Gahanna #	146.655	-	N8MCQ	el82.5	N8MCQ
Reynoldsburg	145.490	-	K8NIO	oe123.0 zaWx	K8NIO
Reynoldsburg	146.910	-	W8FEH	oeWx	W8FEH
Westerville	146.970	-	W8RRJ	oal	CORC
Worthington	145.190	-	WD8PRH	oaerlx	OtbnColRC
FULTON					
Wauseon	147.195	+	K8BXQ	o	FultonARC
GALLIA					
Gallipolis	147.060	+	N8HPR	o(ca)	MOVARC
GEAUGA					
Chardon	146.940	-	KA8YNO	ote	GEMA/NORM
Newbury	147.015	+	W8OKE	oer	GEMA/NORM
GREENE					
Bellbrook	147.045	+	WB8BVK	oe(ca)	BARC
Xenia	147.165	+	WB8WKC	o(ca)e	XeniaARN
GUERNSEY					
Cambridge	146.850	-	W8VP	oela	CARA
HAMILTON					
Cincinnati	145.190	-	WD8PRH	oalxrze	FARA
Cincinnati	145.270	-	AE8L	oe(ca)R	CinciRS
Cincinnati	145.310	-	N8SIM	oa	CinMilARC
Cincinnati	145.350	-	K8CLA	o	K8CLA
Cincinnati	145.370	-	K8YOJ	oer	HmltARPSC
Cincinnati	145.450	-	K8ORW	oae	OcasaraUC
Cincinnati	146.625	-	K8SCH	oer	OhKyInARS
Cincinnati	146.670	-	K8SCH	o(ca) elprz	OhKyInARS
Cincinnati	146.700	-	WA8PBW	oe	CRA
Cincinnati	146.760	-	WA8PBW	oa	CRA
Cincinnati	146.850	-	WA8PBW	o	CRA
Cincinnati	146.880	-	WB8CRS	o(ca)er	Cinci FMC
Cincinnati	146.925	-	K8SCH	o(ca)er	OhKyInARS
Cincinnati	147.000	+	W8DWJ	o	OMIKEA
Cincinnati	147.060	+	W8YX	oae	Unv-Cinci
Cincinnati	147.090	+	WA8PBW	oea	CRA
Cincinnati	147.150	+	K8CLA	ot	K8CLA
Cincinnati	147.240	+	W8VND	ot	QueenCyEN
Cincinnati	147.300	+	W8DWJ	o	OMIKEA
HANCOCK					
Findlay	147.045	+	KA8HHW	otPL 100.0	FndlyARTS
Findlay	147.150	+	W8FT	oae88.5	FRC

<i>Location</i>	<i>Output</i>	<i>Input</i>	<i>Call</i>	<i>Notes</i>	<i>Sponsor</i>
HARDIN Kenton	146.625	-	W8VMV	o	KentonARC
HARRISON Cadiz	146.655	-	WB8FPN	oa	HARC
HENRY Napoleon	147.315	+	K8TII	oe	HenryCoRC
Ridgevl Cnrs	145.410	-	KA8ATI	oe	KA8ATI
HIGHLAND Greenfield	146.685	-	N8OOB	o(ca)e	N8OOB
Hillsboro	146.745	-	WA8KFB	o(ca)e	HlsboroRC
Hillsboro	147.210	+	KB8ZTZ	(ca)eWx 100.0	HilandARA
HOCKING Logan	147.345	+	N18F	oaez	N18F
HOLMES Millersburg	146.670	-	WA8WQT	oaez	Holmes RA
JACKSON Jackson	146.790	-	WA8YUL	o	JacksonRC
JEFFERSON Toronto	147.060	+	K8RRQ	o	TorontoRG
KNOX Mt Vernon	146.790	-	N8CIY	oA(ca)e	MtVernRC
LAKE Madison	145.330	-	K8UET	otaez	Mdsn ARS
Mentor	147.165	+	WA8TWM	oez	LCAREOC
Mentor	147.255	+	WB8PHI	o	LCCARC
Painesville	147.210	+	K8BL	oaezl	LCARA
Painesville	147.345	+	N8GAK	oeal	N8GAK
LAWRENCE Chesapeake	146.715	-	WB8YKS	oe	SoOHARA
Ironton	146.610	-	KB8CJB	e	SOARA
LICKING Amsterdam	146.835	-	WD8AHV	eo	KB8ZMI
Newark	145.370	-	WD8RVK	o(ca)	WD8RVK
Newark	146.880	-	W8WRP	o(ca)e	NARA
LOGAN Bellefontaine	146.955	-	KA8GRP	o(ca)eI PL131.8	TopOfOhio
Bellefontaine	147.000	+	W8EBG	oae	CLARC
LORAIN Amherst	146.625	-	WD8CHL	t	K8NHR
Elyria	146.700	-	K8KRG	o	NOARS
Elyria	147.150	+	KC8BED	o(ca)eZl	LCARA
Lorain	147.225	+	WA8VOE	ot(ca)	WARS
N Ridgeville	145.230	-	K8JK	oaz	NRRA
Oberlin	147.285	+	N8DH	o(ca)e	Glfrd ARC
LUCAS Oregon	147.345	+	WJ8E	oe	WJ8E
Oregon	147.375	+	WA8IJK	o(ca)eWx	Toledo AC
Toledo	146.610	-	K8ALB	ot(ca)e	GTARA
Toledo	146.790	-	WB8CQO	o	Toledo RA
Toledo	146.940	-	WA8IJK	o	Toledo AC
Toledo	147.120	+	K8ALB	ota	GTARA

230 144-148 MHz

OHIO

<i>Location</i>	<i>Output</i>	<i>Input</i>	<i>Call</i>	<i>Notes</i>	<i>Sponsor</i>
Toledo	147.270	+	W8HHF	oaze	TMRA
MADISON					
London	147.285	+	N8CWU	o(ca)l	MARC
West Jefferson	145.470	-	N8LPJ	ol	N8LPJ
MAHONING					
Austintown	147.375	+	WD8DAR	oaey	ARS
Beloit	146.865	-	KE8KH	oea	N8EWV
Youngstown	145.270	-	N8GJS	e(ca)	N8WQN
Youngstown	146.745	-	W8QLY	o	MahonngRA
Youngstown	146.910	-	K8AJR	o	LibertyRA
Youngstown	147.225	+	N8FAL	azwx	+ K8EAU
Youngstown	147.315	+	N8FAL	ai	+ K8EAU
MARION					
Marion	146.895	-	WB8WUP	o	Marion RG
Marion	147.300	+	WB8WUP	o	Marion RG
MEDINA					
Brunswick	147.030	+	K8TV	110.9	M2M
Medina	147.030	+	K8TV	o(ca)ez	M2M
MEIGS					
Pomeroy	146.865	-	NQ8Y	oe	NQ8Y
Pomeroy	147.135	+	N8ZYR	(ca)rpz	N8ZYR
MERCER					
Celina	146.610	-	K8QYL	o	Rsvr ARA
MIAMI					
Piqua	147.210	+	W8SWS	oaer	Piqua ARC
Troy	145.230	-	W8FW	oe(ca) 100.0	MiamiCoRC
Troy	147.240	+	WB8ASZ	o(ca)el	84/24FMA
MONROE					
Hannibal	147.240	+	WB8CSW	oe	MDARC
MONTGOMERY					
Centerville	145.430	-	WB8ART	o(ca)ez	CtrvilARS
Dayton	145.110	-	WB4LAI	o(ca)xle 67.0	KMC ARC
Dayton	145.490	-	K8DZ	o100.0	K8DZ
Dayton	146.640	-	N8ACV	oe(ca)Wx	MVFMA
Dayton	146.910	-	N8ACV	o(ca)e	MVFMA
Dayton	146.940	-	W8BI	oa	DARA
Dayton	147.105	+	WB8HSV	o	Ohio Bell
Dayton	147.135	+	WB8SMC	o(ca)elz	FaroutARC
Fairborn	145.410	-	KP4AQI	o	UpVlyARC
Kettering	146.985	-	KA8PGJ	ol	BearcatRC
Kettering	147.075	+	KB8ZAN	oel(ca)	KMC ARC
Miamisburg	145.330	-	W8DYY	o(ca)eWx	MoundARA
Miamisburg	146.820	-	K8TDN	oa	MWA
Miamisburg	147.195	+	W8DYY	o(ca) elWx	MoundARA
Miamisburg	147.360	+	K8TDN	o	MWA
Phillipsburg	147.015	+	K4WXJ	oPL94.8	K4WXJ
Vandalia	146.775	-	W6CDR	ct	W6CDR
MORGAN					
McConnelsville	147.195	+	WB8VQV		WB8VQV

**144-148 MHz 231
OHIO**

<i>Location</i>	<i>Output</i>	<i>Input</i>	<i>Call</i>	<i>Notes</i>	<i>Sponsor</i>
MORROW					
Mt Gilead	146.775	-	WN7C	oa71.9	WN7C
MUSKINGUM					
Philo	146.610	-	K8CYN	oPL 67.0	Znsvl ARC
Zanesville	146.820	-	WD8AHV	opl100.0	KB8ZMI
NOBLE					
Caldwell	147.285	+	KF8XK		NOBLECoAR
OTTAWA					
Oak Harbor	147.075	+	K8VXH	oe	OttawaARC
PAULDING					
Paulding	146.865	-	WB8EHJ	o	WB8EHJ
PERRY					
New Lexington	147.075	+	WD8AHV	oe	KB8ZMI
PICKAWAY					
Circleville	147.180	+	WB8PPH	a	Teays ARC
PORTAGE					
Kent	146.895	-	N8KW	oe110.9 + N8EQJ 100.0 114.8	PortageRC
Ravenna	145.390	-	N8QXG	oae	PortageRC
PREBLE					
Eaton	145.470	-	KB4MSU	o(ca)e	PrebleARA
PUTNAM					
Deshler	145.190	-	WD8PRH	oeaix	FARA
Ottawa	146.715	-	W8MCB	oaez	Ottawa RC
RICHLAND					
Mansfield	145.330	-	WD8NDB	otel	RC-Mnsfld
Mansfield	146.940	-	K8RT	otaez	MASER
Mansfield	147.360	+	K8HF	oae71.9 1961	MASER
ROSS					
Bourneville	146.925	-	WA8PZJ	o(ca)e	WA8PZJ
Chillicothe	146.850	-	W8BAP	oe	SciotoARC
SANDUSKY					
Clyde	145.350	-	NF8E	o(ca)elr AzWx	ClydeARS
Fremont	146.910	-	W8NCK	o	SnduskyRC
SCIOTO					
Lucasville	145.390	-	KF8ER	o	PARC
Portsmouth	147.360	+	KA8ZAF	o(ca)e 136.5 t11	OhioVlyRC
West Portsmouth	147.015	+	KF8R	o	OVRC
Wheelersburg	146.955	-	N8PBB	o	OVRC
SENECA					
Fostoria	147.255	+	KE8SO	oe(ca)p	KE8SO
Republic	146.685	-	N8IVX	oelxrxw	RSA
Tiffin	145.450	-	KA8EMR	ol	KA8EMR
Tiffin	147.210	+	WD8KRG	o	WD8KRG
STARK					
Alliance	145.370	-	N8DZA	oaez	AARC
Canton	145.490	-	W8TUY	o	W8TUY
Canton	146.790	-	W8AL	o	CantonARC
Canton	147.120	+	WD8AYE	oaezlr WxAES	+ N8ATZ

232 144-148 MHz

OHIO

Location	Output	Input	Call	Notes	Sponsor
Louisville	145.410	-	NM8K	o	Stark DX
Massillon	146.955	-	WB8HHP	oaepyZ	NERT
Massillon	147.180	+	W8NP	oeaTT 110.9	MARC
SUMMIT					
Akron	146.640	-	WB8DJP	oea	Cmnty ARS
Akron	146.985	-	WA8UXP	oazl	GoodYr RC
Akron	147.135	+	KD8GC	alz	PioneerARF
Akron	147.300	+	WB8HFZ	o	Cmnty ARS
Akron	147.330	+	WB8CXO	ot	AKCOM
Barberton	147.090	+	WB8OVQ	o	WB8OVQ
Cuyahoga Falls	147.240	+	WD8MJS	ot	IndepndRA
Cuyahoga Falls	147.270	+	KB8FCN	oeaz	CFRC
Hudson	145.250	-	WD8CFS	otae	WD8CFS
Twinsburg	146.610	-	K8NHD	oe	K8NHD
TRUMBULL					
Cortland	147.105	+	N8GZE	oeazr PL114.8	N8GZE
Girard	147.045	+	W8IZC	o	W8IZC
Hubbard	145.110	-	AG8X	oae	AG8X
Hubbard	146.685	-	WA8PHN	ot	WA8PHN
Hubbard	146.835	-	K8DOH	ot(ca) ezrWx	K8DOH
Warren	146.970	-	W8VTD	oae	WarrenARA
Youngstown	147.000	+	KC8JO	oael	LibertyRA
TUSCARAWAS					
Stone Creek	146.730	-	W8ZX	otre	TUSCO ARC
Sugarcreek	146.925	-	W8ZX	oery	TUSCO ARC
UNION					
Marysville	145.350	-	KE8DQ	oelaz pl127.3tt771	
Honda-Ame					
Marysville	147.390	+	W8BJN	o	UnionCoRC
VAN WERT					
Delphos	147.120	+	KB8ZTY	oa	TRI-Co RA
Van Wert	146.700	-	W8FY	c(ca)	VWARC
Van Wert	146.850	-	W8FY	o	VWARC
WARREN					
Franklin	145.290	-	WB8ZVL	o(ca)r	WB8ZVL
Lebanon	146.865	-	N8JSF	oe(ca)lr	WarrenEMA
Mason	145.130	-	W8SBD	oae	MasonRC
WASHINGTON					
Belpre	147.315	+	KC8GF	rba103.5	KC8GF
Constitution	146.745	-	WF8U	aezrb	MOVARC
Constitution	146.970	-	N8NBL	o(ca)	PARK
Marietta	146.880	-	W8HH	oeaz	MARC
Porterfield #	145.330	-	KC8GF	T(141.3) RBA	KC8GF
WAYNE					
Doylestown	147.390	+	WD8PNF	oae	SlvrckrRA
Orrville	146.715	-	KD8EU	oe	OARS
Wooster	147.210	+	KB8YVT	ot(ca)e	WARTS
WILLIAMS					
Bryan	146.820	-	KA8OFE	oaelzp	Wms ARC

OHIO-OKLAHOMA

<i>Location</i>	<i>Output</i>	<i>Input</i>	<i>Call</i>	<i>Notes</i>	<i>Sponsor</i>
WOOD					
Bowling Green	147.180	+	K8TIH	oe	WoodCoARC
Perrysburg	146.835	-	KA8WPC	oa	KA8WPC
OKLAHOMA					
EAST CENTRAL					
Cavalan Mtn	146.640	-	N5ZS	oe	FSAARC
Eufaula	146.685	-	W5JDH	oe	LEARC
Hitchita	147.105	+	K5KW	o	K5KW
Levi Mtn	145.210	-	W5TQE	oe	W5TQE
Muskogee	146.745	-	W5EJK	o(ca)	Muskogee RC
Muskogee	146.850	-	W5EJK	oe	Muskogee RC
Muskogee	147.330	+	WA5VMS	ol	WA5VMS
Okmulgee	147.225	+	W5GA	oa	Okmulg ARC
Poteau	145.410	-	N5NHU	oe(ca)	LcoARC
Seminole	147.015	+	WJ5F	o	WJ5F
Tahlequah	147.240	+	N5SDP	oe	EMERG.NET
NORTH CENTRAL					
Blackwell	145.230	-	N5ANV	o	N5ANV
Blackwell	145.310	-	WB5MRE	o	OIDAR
Enid	145.290	-	W5HTK	o	Enid ARC
Enid	146.940	-	K5BBI	oa	GCARC
Enid	147.150	+	W5HTK	o	Enid ARC
Enid	147.375	+	N5HEL	o	N5HEL
Ponca City	146.970	-	W5HZZ	oe(ca) WxLitZz	KayCtyARC
Stillwater	145.350	-	WB5KQL	oae	SARC
Stillwater	146.715	-	W5YJ	o	OSU ARC
Stillwater	147.255	+	K5FVL	o	K5FVL
NORTHEAST					
Bartlesville	146.655	-	W5NS	oe	Bville ARC
Bartlesville	146.760	-	W5NS	oae	Bville ARC
Chouteau	145.130	-	WA5NKR	oae	WA5NKR
Claremore	147.090	+	N5OK	o(ca)e	RCWA
Grove	147.150	+	K5PJR	o	K5PJR
Liberty Mounds	145.230	-	N5XBE	o(ca)e	N5XBE
Miami	146.895	-	WB5OKX	oae	WB5OKX
Nowata	145.370	-	K4RGV	oe	Nowata H.C
Pawhuska	146.865	-	KY5J	o 88.5	KY5J
Pawhuska	146.985	-	KY5J	o(ca)e	KY5J
Pawhuska	147.270	+	N5ZQW	oae	N5ZQW
Pryor	147.060	+	KB5ZB	oe	Mayes ARC
Vinita	147.360	+	WA5ICW	oe	NORA
NORTHWEST					
Fairview	145.450	-	WK5V	oe	MCARA
Fairview	147.075	+	WK5V	oe	WK5V
Fort Supply	147.120	+	N5TBX	oe	OKKAN ARC
Gage	146.880	-	KB5QAI	o131.8	KB5QAI
Sharon	147.360	+	NC5C	o	NC5C
Thomas	145.490	-	WA5CZN	o	BOjive RN
Woodward	146.730	-	WA5PLW	o	GrPlns ARC
OKLAHOMA CITY					
Bethany	145.150	-	KA5ZYM	oa	BOJIVE NET

234 144-148 MHz

OKLAHOMA

Location	Output	Input	Call	Notes	Sponsor
Chandler	147.360	+	WB5EDN	o	WB5EDN
Chickasha	145.130	-	WA0AQO	o(ca)	CARS
Choctaw	147.090	+	AB5H	o	ChoctawARC
Edmond	147.135	+	KC5ORP	o(ca)e	Edmond ARS
El Reno	147.240	+	KG5AA	o141.3	El RenoARC
Guthrie	147.105	+	KA5EOS	oe	KA5EOS
Kingfisher	146.640	-	WD5GLD	oae	Pioner Tel
Newcastle	147.320	+	WB5EDN	o141.3	WB5EDN
Norman	146.880	-	N5MS	o(ca)e	OU ARC
Norman	147.060	+	KC5ILL	o(ca)	SCARS
Oklahoma City	145.210	-	N5VYC	oe156.7	MORI
Oklahoma City	145.330	-	WN5J	oa100.0	MegaplexRG
Oklahoma City	145.370	-	N5KUE	oe(ca) 141.3	N5KUE
Oklahoma City	145.410	-	K5VFN	o	OK CD
Oklahoma City	145.490	-	WA5CZN	o	Bojive RN
Oklahoma City	146.670	-	N5VYC	oe(ca) 127.3	MORI
Oklahoma City	146.760	-	KB5XM	oe	KB5XM
Oklahoma City	146.820	-	K5JL	o(ca)e	OCAPA
Oklahoma City	146.850	-	W5PAA	o(ca)e	ACARC
Oklahoma City	146.925	-	N5VYC	oe(ca) 127.3	MORI
Oklahoma City	146.985	-	W5NZS	oe	W5NZS
Oklahoma City	147.030	+	WD5AII	o(ca)e 167.9	EdmondARC
Oklahoma City	147.210	+	K5JL	o(ca)e	OCAPA
Oklahoma City	147.340	+	WD5AII	o	EdmondARC
Seminole	147.195	+	KD5VQ	o	SeminoleUG
Shawnee	145.390	-	W5SXA	o(ca)e	SARC
Shawnee	147.165	+	WN5Z	o	WN5Z
PANHANDLE					
Forgan	147.390	+	N5AKN	o	N5AKN
Guymon	147.150	+	KY5C	oael	DBARC
Texhoma	147.375	+	W0PFJ	oe	Okie ARC
SOUTH CENTRAL					
Ada	146.895	-	KA5CXT	oel114.8	KA5CXT
Ada	147.285	+	WB5NBA	o(ca)e	Ada ARC
Arbuckle Mtn	147.150	+	N5ZHC	oe(ca) 114.8	MCARC
Ardmore	145.110	-	KD5XW	ole114.8	KD5XW
Ardmore	146.790	-	W5BLW	oe	Ardmore AR
Ardmore	146.970	-	N5AO	o	Ardm ARC
Davis	145.230	-	N5ZHC	o(ca) 114.8	N5ZHC
Duncan	146.730	-	WD5IYF	oea	CTARC
Durant	147.255	+	K5CGE	o 114.8	K5CGE
Durant	147.390	+	KJ5OH	oa	DARA
Lone Grove	147.300	+	WA5BUP	oe	WA5BUP
Purcell	145.190	-	WB5RAP	o(ca)	CAVARC
SOUTHEAST					
Antlers	145.490	-	KI5KC	o114.8	TAAG
Atoka	145.430	-	WB5VUE	o(ca)e 114.8	KA V-T RC

<i>Location</i>	<i>Output</i>	<i>Input</i>	<i>Call</i>	<i>Notes</i>	<i>Sponsor</i>
Broken Bow	147.135	+	N5UWT	oe67.0	MCARC
Clayton	146.730	-	WA7WIY	oe114.8	WA7WIY
Coalgate	146.655	-	KA5CXT	ole114.8	KA5CXT
Holdenville	146.625	-	WB5OFC	oe	TriCtyARC
Hugo	146.610	-	KB5JTR	o(ca)e 114.8	KARC
McAlester	145.370	-	W5CUQ	oae	N5JMG
McAlester	147.270	+	N5JMG	oe114.8	N5JMG
SOUTHWEST					
Altus	147.285	+	WB5KRH	oa	AAARA
Anadarko	147.000	-	WA5ERM	oe	WA5ERM
Anadarko	147.270	+	WG5M	oae	SPARS
Cyril	147.045	+	KB5LLI	ol	SWIRA
Grandfield	147.255	+	KB5LLI	o 198.2	SWRIA
Granite	146.640	-	W5CHE	o	Granite AR
Lawton	145.310	-	N5VBP	oea	N5VBP
Lawton	146.805	-	N5PYD	oe	N5PYD
Lawton	146.910	-	W5KS	oea	LFSARC
Lawton	147.180	+	KC5BHN	oae	KC5BHN
Lawton	147.330	+	KB5ZOG	oa	KB5ZOG
Lawton	147.390	+	AB5J	oae	AB5J
Marlow	146.955	-	WB5EQR	o(ca)	WB5EQR
TULSA					
Bixby	147.300	+	WD5EVU	oa	WD5EVU
Broken Arrow	145.470	-	AB5M	o(ca)	AB5M
Broken Arrow	146.910	-	WA6HNO	oa	BAARC
Mounds	146.775	-	WB5NJU	oe	775 Group
Owasso	145.450	-	N5FER	oe	OARC
Sapulpa	145.430	-	KF5YP	o(ca)e	Sapulpa RO
Stone Bluff	147.075	+	N5OHM	oe(ca)	N5OHM
Tulsa	145.110	-	N5RFW	o	Tulsa ARC
Tulsa	145.170	-	N5NNF	oal	Am Air ARC
Tulsa	145.270	-	N5FWX	o(ca)e	Tulsa ARC
Tulsa	146.700	-	WR5AWF	o(ca)	K5LAD
Tulsa	146.835	-	N5OHM	oe	N5OHM
Tulsa	147.000	+	NE5Z	oa	Am Air ARC
Tulsa	147.045	+	N5RFW	o(ca)	Tulsa ARC
Tulsa	147.180	+	WD5EVU	o(ca)e	WD5EVU
Tulsa	147.345	+	NE5Z	oa	Am Air ARC
Tulsa	147.390	+	WB5NJU	o(ca)e	39 Group
WEST CENTRAL					
Elk City	146.760	-	WB5FBU	o	WCenOKARC
Thomas	146.865	-	KB5TOO	o	KB5TOO
OREGON					
STATEWIDE					
Statewide	145.250	-	TEST	ORRC Test t	ORRC
CENTRAL					
Albany	146.610	-	K7MKG	o	ELRA
Blue River	145.110	-	N7NOP	oet151.4	IRRA
Blue River	145.370	-	N7IXA	oeazl t 136.5	LCSARO

OREGON

Location	Output	Input	Call	Notes	Sponsor
Corvallis	146.780	-	K7ZQU	oe	LBLERA
Corvallis	146.820	-	WA7TUV	o	MPRA
Corvallis	147.160	+	K7UYX	o(ca)z	OSUARC
Cottage Grove	146.660	-	WA7ZCE	o	SLRA
Eugene	145.170	-	W7EXH	oe	W7EXH
Eugene	145.450	-	K6VDV	oat136.5	K6VDV
Eugene	146.680	-	WA7CQZ	oe	MPRA
Eugene	146.720	-	W7NQE	oet151.4	W7NQE
Eugene	146.880	-	K7VJO	oe	BHRA
Eugene	147.080	+	WA7CQZ	oea	WA7CQZ
Eugene	147.260	+	W7LVN	oe	W7LVN
Lebanon	147.200	+	KA7ENW	o	ELRA
Lyons	145.130	-	W7SAN	oe(ca)	W7SAN
Oakridge	146.980	-	W7EXH	oe	W7EXH
Saginaw	146.760	-	W7EXH	oe	W7EXH
Salem	145.330	-	KC7KFE	oe(ca)z	SRA
Salem	145.350	-	N7AHT	oea	PHRG
Salem	145.465	-	KB7XX	o exp	KB7XX
Salem	146.860	-	KC7KFE	oeaz	SRA
Salem	147.020	+	N7IBV	oea	SRA
Salem #	145.690	145.690	KO7N	nmDXCls	KO7N
Silverton	145.290	-	NA7A	oeaz t 100.0	NA7A
Silverton	146.920	-	KB7RW	o	ARCS
NORTH CENTRAL					
Aloha	147.360	+	WA6KLA	o	WA6KLA
Aloha	147.380	+	K7WWR	oe	ARRG
Brush Prairie	147.140	+	W7AC	o	W7AC
Damascus	147.180	+	W7KYC	oe	PARC
RTTY/Di					
Estacada	145.210	-	WB7QFD	oe t	WB7QFD
Forest Grove	147.320	+	K7WWR	oe(ca)z	ARRG
Gov' Camp	147.120	+	K7WWR	oeaz	ARRG
McMinnville	146.640	-	WB7RPJ	oeaz	MARC
Newberg	145.410	-	N7ASM	o	PMRA
Newberg	145.490	-	K7FM	oe	K7FM
Newberg	147.340	+	W7EJ	o t77.0	W7EJ
North Plains	145.450	-	KE7DC	oe t	KB7RGX
Portland	145.190	-	W7NTO	o	NAG
Portland	145.230	-	WB7RSG	oea	WB7RSG
Portland	145.270	-	WB7DZG	oeaz t 179.9	WORC
Portland	145.310	-	KA7HRJ	o(ca)z	KA7HRJ
Portland	145.390	-	K7LJ	oe(ca)zl	K7LJ
Portland	146.700	-	N7EQA	o	PRI
Portland	146.940	-	W7KYC	oe	PARC
Portland	146.960	-	K7TJR	oaz	CRA
Portland	146.980	-	W7EXH	oe 123.0	W7EXH
Portland	147.040	+	K7WWR	oe(ca)z	ARRG
Portland	147.280	+	WB7QIW	oe	HARC
Portland #	145.730	145.730	W7KYC	o rb	PARC
Scappoose	145.150	-	WA7HSJ	oet110.9	NWRA
Scholls	146.900	-	K7WWG	oe(ca)zl	K7WWG

"The Northwest's Largest Ham Convention"

SEA  PAC 97



SEA  PAC 98

June 14 & 15, 1997

May 30 & 31, 1998

NORTHWEST DIVISION HAM CONVENTION

Seaside Convention Center, Seaside Oregon

Commercial Exhibits • Giant Flea Market • Banquet/Entertainment • Seminars
Awards Program • Ladies Program • V. E. Testing • Q. C. W. A. Meeting

And Much More - Right on the Beautiful Pacific Northwest Ocean Beach

Exhibitors Call:
Al Berg, WB7SIC
503-640-5456

SEAPAC Ham Convention
P. O. Box 219142
Portland, Oregon 97225-9142

Registration Info:
Brad Beach, N7NVC.
503-657-1781

238 144-148 MHz

OREGON

<i>Location</i>	<i>Output</i>	<i>Input</i>	<i>Call</i>	<i>Notes</i>	<i>Sponsor</i>
Scholls/Newbur	145.110	-	KB7PSM	o t103.4	IRRA
NORTH COAST					
Astoria	146.660	-	W7FBM	oeaz	W7FBM
Astoria	146.760	-	W7BU	o	SEARC
Lincoln City	147.040	+	W7VTW	oeaz	LCES
Lincoln City	147.060	+	N7HQR	oeazl	N7HQR
Newport	145.370	-	W7VTW	o	LCES
Newport	145.470	-	W7VTW	oe	LCES
Newport	147.300	+	W7VTW	oeaz	LCES
Seaside	145.450	-	W7KCA	oe	NCRA
Seaside	146.740	-	W7KCA	o	NCRA
Tillamook	147.220	+	W7HNR	oe	W7HNR
Tillamook	147.260	+	N7QFT	oeaz t	N7QFT
Waldport	147.000	+	KA7TRY	oe	KA7TRY
NORTHEAST					
Baker	145.150	-	W7NYW	oa	EOARS
Baker	147.060	+	W7NYW	oeaz	EOARS
Goldendale	147.080	+	KA7JNU	o	KA7JNU
Hood River	147.100	+	N7DNV	oeaz	N7DNV
John Day	146.640	-	N7LZN	oe(ca)z	GCARC
John Day	147.220	+	N7LZM	oe	N7LZM
John Day	147.820	-	N7LZN	oe	GCARC
La Grande	146.980	-	W4PJS	oe(ca)z	W4PJS
La Grande	147.260	+	KA6GQE	oe	KA6GQE
Madras	147.380	+	KA7GAG	o	GRA
Maryhill	146.740	-	W7CCV	o(ca)z t100.0	MCARC
Pendleton	146.880	-	W7ZKH	oe(ca)z	W7ZKH
Tollgate	146.800	-	WA7SDV	oe	SSRA
Ukiah	147.160	+	KD7VX	o(ca)zl	HARC
Umatilla	147.020	+	KA7AHG	oazl	HARC
SOUTH CENTRAL					
Ashland	147.160	+	WA6RHK	o t136.5	WA7RHK
Ashland	147.260	+	N6BLO	o	N6BLO
Central Point	146.700	-	W7KZU	o	SOAR
Eagle Point	147.200	+	WS7G	o	WS7G
Glide	145.430	-	WA7BWT	oe	WA7BWT
Grants Pass	146.640	-	K7LIX	oe(ca)z	K7LIX
Grants Pass	147.140	+	WM7K	ce	WM7K
Grants Pass	147.220	+	WA6OTP	oe	WA6OTP
Grants Pass	147.300	+	WM7K	o	K7LIX
Medford	146.760	-	WB6NWP	o	JARS
Medford	147.060	+	WB7BPI	oea	RVA
Medford	147.100	+	WB7VMS	o	JARS
Rogue River	146.760	-	WB6YQP	oe	JARS
Roseburg	146.900	-	W5PII	oeaz	UVARC
Roseburg	147.240	+	WA7BWT	oe	WA7BWT
Tri-City	147.120	+	KG7UY	oe 100.0	UVARC
Winchester	147.100	+	K7GWK	oe t100.0	SWORA
Wolf Creek	146.940	-	W7OFY	o	SOAR
SOUTH COAST					
Brookings	146.970	-	K7VPL	oeaz	PBARC

144-148 MHz 239
OREGON-PENNSYLVANIA

<i>Location</i>	<i>Output</i>	<i>Input</i>	<i>Call</i>	<i>Notes</i>	<i>Sponsor</i>
Brookings	147.250	+	KB7PNP	oe t 88.5	CCES
Coos Bay	147.180	+	W7TZO	o 167.9	W7TZO
Coos Bay	147.280	+	K7GWK	oeaz t146.2	SWORA
Coos Bay	147.380	+	W7TZO	oe	swora
Coquille	146.610	-	K7CCH	o	CCRC
Florence	146.800	-	WB7REA	oe(ca)z	OCERI
Gold Beach	146.740	-	K7SEG	oe t 88.5	K7SEG
SOUTH COAST WA					
Ilwaco	146.860	-	W7RDR	o	W7RDR
SOUTH WA					
Camas	146.840	-	W7KYC	oe	PARC
Camas	147.240	+	W7AIA	oe	CCARC
Longview	147.260	+	K7ZVV	o	K7ZVV
Walla Walla	146.960	-	KA7EGW	o	WWVARC
SOUTHEAST					
Bend	146.940	-	K7ZM	o	CORA
Bend	147.060	+	K7ZM	oe(ca)z t103.5	CORA
Bonanza	145.310	-	WB7VMA	oeaz	WB7VMA
Burns	146.760	-	WB7RHC	oe	WB7NRI
Burns	147.200	+	K7YRU	o	HiDERG
Hampton	147.300	+	K7YRU	o	HiDERG
Juntura	147.280	+	K7YRU	oe	HIDERG
Keno	147.320	+	W7UFM	o	KRA
Klamath Falls	145.270	-	KG7UL	oet118.8	KG7UL
Klamath Falls	146.610	-	WA7BGQ	ceaz	KBRA
Klamath Falls	146.850	-	K7JIY	oe	KBRA
Klamath Falls	147.380	+	KA7DZI	oa	KA7DZI
Lakeview	147.000	-	W7MLJ	oeaz	W7MLJ
LaPine	145.470	-	W6VIP	oaz	W6VIP
Prinville	145.150	-	WA7HSJ	oet103.9	NWRA
Prinville	146.700	-	K7YRU	o	HiDERG
Prinville #	145.790	145.790	WA7HSJ		NWRA
Sisters	146.900	-	W7JSJ	oaz	W7JSJ

PENNSYLVANIA

WPA SECTION

FM Pkt Smpix	145.690			exp	WPRC
FM Pkt Smpix	145.710			exp	WPRC
FM Pkt Smpix	145.730			exp	WPRC
FM Pkt Smpix	145.750			exp	WPRC
FM Pkt Smpix	145.770			exp	WPRC
FM Pkt Smpix	145.790			exp	WPRC
FM VOICE	145.510			exp	WPRC
SIMPLEX					
FM VOICE	145.530			exp	WPRC
SIMPLEX					
FM VOICE	145.550			exp	WPRC
SIMPLEX					
FM VOICE	145.570			exp	WPRC
SIMPLEX					

240 144-148 MHz

PENNSYLVANIA

<i>Location</i>	<i>Output</i>	<i>Input</i>	<i>Call</i>	<i>Notes</i>	<i>Sponsor</i>
FM VOICE SIMPLEX	145.590			exp	WPRC
FM VOICE SIMPLEX	145.610			exp	WPRC
FM VOICE SIMPLEX	145.630			exp	WPRC
FM VOICE SIMPLEX	145.650			exp	WPRC
FM VOICE SIMPLEX	145.670			exp	WPRC
FM VOICE SIMPLEX	146.535				WPRC
FM VOICE SIMPLEX	146.550				WPRC
FM VOICE SIMPLEX	146.565				WPRC
FM VOICE SIMPLEX	146.580				WPRC
FM VOICE SIMPLEX	146.595				WPRC
FM VOICE SIMPLEX	147.525				WPRC
FM VOICE SIMPLEX	147.540				WPRC
FM VOICE SIMPLEX	147.555				WPRC
FM VOICE SIMPLEX	147.570				WPRC
FM VOICE SIMPLEX	147.585				WPRC
Nat FM Smplx	146.520				WPRC
Rptr Input	147.415				WPRC
Rptr Input	147.430				WPRC
Rptr Input	147.445				WPRC
Rptr Input	147.460				WPRC
Rptr Input	147.475				WPRC
Rptr Input	147.490				WPRC
Rptr Input	147.505				WPRC
Rptr Output	146.415				WPRC
Rptr Output	146.430				WPRC
Rptr Output	146.445				WPRC
Rptr Output	146.460				WPRC
Rptr Output	146.475				WPRC
Rptr Output	146.490				WPRC
Rptr Output	146.505				WPRC
ALTOONA 146.2					
Altoona	146.610	-	K3IML	oerz	HshuRC
Altoona	146.820	-	K3IML	p	HrsuRC
New Germany	145.210	-	N3FQQ	oelrz(ca)	CCEMA
BEAVER 131.8					
Beaver	146.850	-	KC3TN	oerz(ca)	TAARA
Beaver	147.135	+	KC3TN	oer	TAARA
Beaver	147.165	+	N3CYR	or 100.0	N3CYR

144-148 MHz 241
PENNSYLVANIA

Location	Output	Input	Call	Notes	Sponsor
Beaver Falls	145.310	-	W3SGJ	oaelrz	BVARA
Industry	146.415	147.415	N3CYR	oe (ca)	RESCUE40
New Brighton	146.475	147.475	N3ALL	el(ca)pkt	N3ALL
CENTRAL 173.8/146.2					
Huntingdon	145.310	-	W3WIV	oel	LTRA
Huntingdon	146.700	-	WB3CJB	o	
Lewistown	146.910	-	K3KDK	o	JVARC
Philipsburg	146.640	-	W1DHD		PARA
Rockton	146.865	-	K3MD	oaeat 100.0	K3MD
State College	145.450	-	K3EZS	oael	K3EZS
State College	146.760	-	K3HKK	oael	NtnyRC
State College	146.850	-	W3YA	ol	NtnyRC
ERIE 186.2					
Cherry Hill	146.760	-	WA3USH	oaelx	+WA3WYZ
Corry	147.090	+	W3YXE	o	RAC
Erie	146.610	-	W3GV	eralz 127.3	RAErie
Erie	146.640	-	KA3MJN	oelz (ca)	KA3MJN
Erie	146.820	-	W3GV	er 127.3	RAErie
Erie	147.270	+	N3APP	oe ca	N3APP
Erie	147.375	+	WB3DWL	o 100.0	Gannon U
Union City	146.730	-	WA3PGL	ca	WA3PGL
Union City	146.910	-	WB3AYW	o	WB3AYW
JOHNSTOWN 146.2					
Carrolltown	146.655	-	KA3YVT	o	
Carrolltown	146.775	-	KA3ZYC	o	AMARC
Johnstown	145.390	-	WA3WGN	oery	+CVARC
Johnstown	146.940	-	WA3WGN	o(ca)erz	+CVARC
Johnstown	147.375	+	N3AGW	olz(ca)rb	KE3BA
NORTH CENTRAL 173.8					
Bradford	147.240	+	KD3OH	o	KD3OH
Dubois	147.390	+	K3PS	or	QCFMA
Emporium	146.805	-	N3FYD	o (ca)	CCARC
Emporium	147.180	+	WA3WPS	o(ca)e	CCARC
James City	146.730	-	WB3IGM		WB3IGM
Lock Haven	147.360	+	K3QFW	oelr	K3QFW
Ridgway	147.000	+	WS3T	o	WS3T
Sigel	147.285	+	WA3FFC	oae	JeffCoAG
Ulysses	145.430	-	K3MOE	or	PCEMA
NORTHWEST 186.2					
Franklin	145.230	-	W3ZIC	oaelz	FVM&KC
Greenville	146.445	147.445	KE3JP	o	KE3JP
Guys Mills	147.030	+	W3MIE	o	CARS
Meadville	145.130	-	W3MIE	oelr	CfdARS
Meadville	147.210	+	K3YAK	oaerz	K3YAK
Pleasantville	147.120	+	W3ZIC	oalrz	FVM&KC
Springboro	146.460	147.460	KF8YF	el 100.0	KF8YF
Union City	146.700	-	WX3E	oe	WX3E
Vowinckel	147.075	+	N3UOH	110.9	N3UOH
Warren	146.760	-	WB3IWY	oez 88.5	CUAFMA
Warren	147.360	+	AK3R	o	WrnHMS
Youngsville	146.970	-	N3DB	oe	N3DB

242 144-148 MHz

PENNSYLVANIA

<i>Location</i>	<i>Output</i>	<i>Input</i>	<i>Call</i>	<i>Notes</i>	<i>Sponsor</i>
PITTSBURGH 131.8					
Apollo	146.970	-	KR3P	oerzx 131.8	SARA
Bridgeville	145.130	-	KA3EBX	o(ca)	KA3EBX
Carnegie	147.030	+	W3KWH	oe	SCARC
Churchill	146.820	-	W3MIF	o	
Clinton	147.210	+	K3KEM	oaelz 100.0	K3KEM
Gibsonia	145.290	-	WA3UQD	el (ca)	WA3UQD
Jeanette	146.925	-	WB3JSI	oe	lwnARA
McMurray	147.345	+	WB3AZL	a t	
Monroeville	145.250	-	KA3FZF	oel (ca)	K3CFY
Mt Lebanon	146.955	-	N3RNX	o	SHARC
Natrona Hts	147.000	-	KA3NVP	p t	KA3NVP
New Kensington	145.370	-	WA3WOM	oe(ca) t	WA3WOM
New Kensington	146.490	147.490	KR3P	olaex 131.8	SARA
New Kensington	146.640	-	K3MJW	oe131.8	Skyvu
NorthHuntingdon	147.120	+	KC3ET	o(ca)t	WMRG
Pgh/Baldwin	145.330	-	WA3BAK	o	GPVHFS
Pgh/Carrick	146.610	-	WA3BAK	oaelz	GPVHFS
Pgh/Hazelwood	145.470	-	WA3PBD	oaex	GtwyFM
Pgh/Homestead	146.730	-	WA3PBD	oaex	GtwyFM
Pgh/N Hills	146.880	-	W3XX	or(ca)	NHARC
Pgh/N Hills	147.090	+	W3XX	or(ca)	NHARC
Pgh/S Hills	146.430	147.430	KC3ET	pktgmn	KC3ET
SOMERSET 146.2					
Central City	146.625	-	WA3MYA	olz (ca)	AHRA
Meyersdale	145.270	-	WV3A	olz (ca) 107.2	AHRA
Seven Springs	146.835	-	W3WGX	ol 94.8	AHRA
Somerset	147.195	+	NJ3T	oerz	SARC
SOUTH CENTRAL 146.2					
Bedford	145.490	-	K3SAK	o	BCARS
Blue Knob	147.150	+	K3OIH	oaelrzx	BKRA
Chambersburg	147.120	+	W3ACH	o	CVARC
Fort Loudon	147.225	+	K3PQX	o	K3PQX
SOUTHWEST 131.8					
Bentleyville	147.270	+	WA3DIQ	oy	WA3DIQ
California	145.110	-	KA3FLU	oea	
Connellsville	146.670	-	W3SII	oerz	LHVHFS
Connellsville	146.895	-	KB3BJZ	oer	CCRC
Derry	145.150	-	K3JDU	oeary	CRARC
Greensburg	147.180	+	W3LWW	o(ca)e	FARC
Hopwood	145.170	-	WB3LUC	o	WB3LUC
Indian Head	147.225	+	KA3BFI	oa	KA3BFI
Indiana	146.910	-	W3BMD	o	ICARC
Mt Pleasant	147.015	+	KA3JSD	oelx(ca)	KA3JSD
Uniontown	147.045	+	W3PIE	oax	UARC
Uniontown	147.255	+	W3PIE	o	UARC
Washington	145.490	-	W3CYO	oa	+AD3T
Washington	146.790	-	K3PSP	oa	K3PSP
Waynesburg #	145.230	-	N3IHZ	oe(ca) t	N3IHZ

Location	Output	Input	Call	Notes	Sponsor
WEST CENTRAL	131.8/186.2				
Bessemer	145.170	-	AA3HD	oelrz(ca) 136.5	N3FYK
Butler	147.360	+	W3UDX	oe (ca)	BCARA
Cowensville	146.505	147.505	KR3P	o 131.8	SARA
Independance	145.450	-	KA3IRT	o	KA3IRT
Kittanning	145.410	-	K3JVJ	o	FAWA
Leechburg	147.330	+	WA3JVJ	oer	WA3JVJG
New Castle	146.625	-	WA3VRD	o	B.DeSANZO
New Castle	147.195	+	N3ETV	oaezl	N3ETV
Sharon	145.350	-	W3MIE	oaelrx	SPRING
Sharon	147.150	+	KE3JP	oerz	
Titusville	145.190	-	W3ZIC	oalr	FVM&KC
Zelienople	147.240	+	K3SAL	oe	BCFMA
PENNSYLVANIA - TPARC					
EPA SECTION					
Nat FM Smplx	146.520	146.520			TPARC/ARCC
Voice FM Smplx	146.415	146.415			TPARC/ARCC
Voice FM Smplx	146.430	146.430			TPARC/ARCC
Voice FM Smplx	146.445	146.445			TPARC/ARCC
Voice FM Smplx	146.460	146.460			TPARC/ARCC
Voice FM Smplx	146.475	146.475			TPARC/ARCC
Voice FM Smplx	146.490	146.490			TPARC/ARCC
Voice FM Smplx	146.505	146.505			TPARC/ARCC
Voice FM Smplx	146.535	146.535			TPARC/ARCC
Voice FM Smplx	146.550	146.550			TPARC/ARCC
Voice FM Smplx	146.565	146.565			TPARC/ARCC
Voice FM Smplx	146.580	146.580			TPARC/ARCC
Voice FM Smplx	146.595	146.595			TPARC/ARCC
Voice FM Smplx	147.420	147.420			TPARC/ARCC
Voice FM Smplx	147.435	147.435			TPARC/ARCC
Voice FM Smplx	147.450	147.450			TPARC/ARCC
Voice FM Smplx	147.465	147.465			TPARC/ARCC
Voice FM Smplx	147.480	147.480			TPARC/ARCC
Voice FM Smplx	147.495	147.495			TPARC/ARCC
Voice FM Smplx	147.510	147.510			TPARC/ARCC
Voice FM Smplx	147.525	147.525			TPARC/ARCC
Voice FM Smplx	147.540	147.540			TPARC/ARCC
Voice FM Smplx	147.555	147.555			TPARC/ARCC
Voice FM Smplx	147.570	147.570			TPARC/ARCC
Voice FM Smplx	147.585	147.585			TPARC/ARCC
ADAMS					
Gettysburg	145.350	-	WB3CVM		ACARS
BERKS					
Earlville	147.210	+	K3DBD	(ca) e	Potts ART
Pine Grove	145.170	-	WA3ZFM	e l	Appalacian
Pine Grove	146.640	-	N3ILL	(ca) e x	Appalacian
Reading	145.150	-	N3CHL		Daub DX AS
Reading	145.490	-	WB3FYL	A	Daub DX AS
Reading	146.910	-	W3BN	(ca)	Reading RC
Reading	147.180	+	WB3FPL	A t e	Berks EMA
BRADFORD					
Gillett	146.880	-	N3GOT		N3GOT

244 144-148 MHz

PENNSYLVANIA

<i>Location</i>	<i>Output</i>	<i>Input</i>	<i>Call</i>	<i>Notes</i>	<i>Sponsor</i>
Towanda	147.285	+	KZ2Z		N Tier RG
BUCKS					
Doylestown	145.350	-	WA3EPA	(ca) t e	WyndmoorRC
Doylestown	147.390	+	K3ESJ		Cent Bucks
Fairless Hills	147.300	+	WA3HLC	(ca) t e	BEARS
Feasterville	146.970	-	K3ZFD	e l	PARA
Hatfield	146.880	-	WB3BJE	(ca) t	PARA
Hilltown/Perkasie	145.330	-	K3ESJ	(ca) t	High Point
Richboro	146.790	-	N3TS	(ca) e	LwrBucksRA
Sellersville	145.190	-	NK3U	(ca) e	TelfordARC
Southampton	145.250	-	W3SK	(ca) e	Penn Wirls
Warminster	147.090	+	WA3DFU	e	Warm ARC
Warrington	147.000	+	WA3ZID	e	WA3ZID
CARBON					
Jim Thorpe	147.255	+	WB3ESS	(ca) e	Carbon ARC
CHESTER					
Paoli	146.940	-	K3ECV	e t	PARA
Parkesburg	146.985	+	WA3GMS		WA3GMS
Valley Forge	146.760	-	W3PHL	(ca)	PARA
COLUMBIA					
Berwick	146.790	-	AD3L		JonesMT RA
Bloomsburg	147.120	+	WB3DUC	(ca) l e	WB3DUC
Bloomsburg	147.225	+	NQ3G	(ca)	C-M ARC
CUMBERLAND					
Mt Holly Sprgs	145.430	-	N3LKL	A e	SMTrptAssn
DELAWARE					
Chester	147.315	+	AA3CH		Metro-Comm
Darby	147.360	+	KM3N	(ca) e	Del Co ARA
Media	145.230	-	W3AWA	a	Mbl 6rs RC
Newtown Square	147.195	+	AK3M	(ca) e	AK3M
Radnor	147.060	+	WB3JOE	(ca)	MidAtl ARC
JUNIATA					
Mifflintown	147.045	-	KI3D		Tuscarora
LACKAWANA					
Scranton	146.940	-	K3CSG	(ca) e	SPARK
LANCASTER					
Columbia	146.715	-	K3FHC	A	ColumbiaRC
Cornwall	147.105	+	KC3DR		Lanc Cnty
Ephrata	145.450	-	K3RZF	(ca) e	EARS
Lancaster	147.015	+	KA3CNT	A e	Red Rose
Lebanon	145.390	-	KA3NKB		Lanc RTS
Lititz	145.310	-	KA3CNT	(ca) e	RabbitHill
LEBANON					
Campbelltown	147.165	+	WA3ZFM	(ca)	ZFM-ESN
Lebanon	147.315	+	W3EIA	(ca) e	LebVySofRA
LEHIGH					
Allentown	146.655	-	N3LWY	(ca) t	N3LWY
Allentown	147.135	+	W3OI		LVARC
Allentown	147.225	+	WA3VHL		WA3VHL
Salisbury Twp	146.745	-	N3HES	(ca) t e	N3HES
Salisbury Twp	146.940	-	W3OI	t e	LhyVlyARC
LUZERNE					
Wilkes Barre	145.410	-	N3DAX	A e	N3DAX

**144-148 MHz 245
PENNSYLVANIA**

<i>Location</i>	<i>Output</i>	<i>Input</i>	<i>Call</i>	<i>Notes</i>	<i>Sponsor</i>
LYCOMING					
Huntersville	145.450	-	K3QFW	A e l	LycCtyARES
Montoursville	145.490	-	N3AFX	(ca) e	BERA
Trout Run	145.150	-	K3QFW	A e l x	LCDptES
Waterville	145.350	-	K3QFW	A e l	LycCtyARES
Williamsport	146.730	-	W3AVK	A e l	W Branch
Williamsport	147.090	+	N3AFX	(ca) e	BERA
MONROE					
Tannersville	146.865	-	N3EFW	A t	Monroe Cty
MONTGOMERY					
Abington	147.270	+	W3FRY		Frankford
Bryn Mawr	145.130	-	WB3JOE	e	MARC
Eagleville	146.835	-	W3EAG	e	MtgCoRACES
Hatfield	147.330	+	WA3RYQ	e l	WA3RYQ
Meadowbrook	147.165	+	K3SSC	(ca) e	DelMontARC
MONTOUR					
Liberty Twp	145.290	-	WA2JOC	e	MCEMA
NORTH UMBERLAND					
Milton	146.970	-	WA3AMI		WA3AMI
Shamokin	147.300	+	WB3KCW	(ca) e	CentPa ARC
Sunbury	147.270	+	K3ARR	e	Sus Vy ARC
NORTHAMPTON					
Nazareth	146.700	-	W3OK	e l	DLARC
Northampton	145.110	-	W3PYF	e	DLARC/NCEM
PERRY					
Shermans Dale	147.210	+	N3FGD	A e	N3FGD
PHILADELPHIA					
Phila/CenterCity	145.430	-	K3NL		Lbty Bell
Phila/ Roxborough	147.030	+	W3QV	(ca) l	Phil-Mont
Phila/West	145.270	-	K2SVX		Ch 6 ARC
Phila/West	146.685	-	WA3AOP	(ca)	Holmesburg
PIKE					
Shohola	145.350	-	KD3L	t e	TriStateRC
Shohola Falls	146.715	-	K2KQZ	t e l (ca)	K2KQZ
Twin Lakes	147.090	+	K2KQZ	e l	K2KQZ
SCHUYLKILL					
Pottsville	146.955	-	WB3CRX	(ca) t e	SARA
Pottsville	147.345	+	WB3CRM	(ca) e	Schuy ARA
SNYDER					
Middleburg	146.820	-	WA3DTV		SnyCtyEMA
SUSQUEHANNA					
Montrose	147.375	+	N3HPY	A e l	N3HPY
Silver Lake	145.290	-	N3HPY	A e	HPY/VFI
Uniondale	147.240	+	K3EEL	(ca) e l	Elk Mt RG
TIOGA					
Arnot	147.060	+	WB3GPY	e l	PaGrandCny
Wellsboro	145.270	-	WB3DLN	A e l	PaGndCynRG
WAYNE					
Honesdale	145.210	-	K3MMC		Wayne ARS
Pleasant Mtn	145.310	-	WB2YGA	(ca) e	WB2YGA
Pleasant Mtn	147.210	147.870	WB2YGA	(ca) e	WB2YGA
Waymart/Salem	146.655	-	WB3KGE		KA3BXT
WYOMING					
Dalton	147.045	+	W1UEA		WincrestRC

246 144-148 MHz

PENNSYLVANIA

Location	Output	Input	Call	Notes	Sponsor
Mehoopany	147.210	+	N3KAI	(ca)	KA3ZAR
YORK					
Dillsburg	146.880	-	N3RPL	e	SMRA
Hanover	147.330	+	W3MUM	(ca) e	Penn-Mar
Shrewsbury	145.190	-	K3WLK		SPaComGrp
Shrewsbury	146.700	-	K3NXU		SPA ComGp
York	146.970	-	W3HZU	A e l	Keystone

PENNSYLVANIA - UNYREPCO

The following listings for PA are provided by UNYREPCO as information on There may be duplicates in the TPARC/ARCC data above.

BINGHAMTON

Montrose	147.375	+	N3HPY	ol t131.8	
Silver Lake	145.290	-	N3HPY	ol t131.8	

CARBON/LEHIGH

Jim Thorpe	147.255	+	WB3ESS	ow	CarbonARC
------------	---------	---	--------	----	-----------

CENTRAL SUSQUEHANNA

Berwick	146.790	-	AD3L	o	JonesMtRA
Bloomsburg	147.120	+	WB3DUC	o(ca) l t131.8	
Bloomsburg	147.225	+	NQ3G	o	C-MARC
Liberty Twp	145.290	-	WA2JOC	o	MCEMA
Middleburg	146.820	-	WA2DTV	o	SCEMA
Milton	146.970	-	WA3AMI	o	
Selinsgrove	147.180	+	NR3U	o	SusVyARC
Shamokin	147.300	+	WB3KCW	o	CentPaARC
Sunbury	147.270	+	K3ARR	o	SusVyARC

NORTHERN TIER

Arnot	147.060	+	WB3GPY	ol	PaGndCynRC
Canton	147.150	+	WA3QAG	ow	
Gillett	146.880	-	N3GOT	o	
Jackson Summit	146.790	-	WA3CSP	o	
Laporte	146.895	-	WS3Q	o Low Profile	
Mehoopany	147.210	+	N3KAI	olw	KA3ZAR
Towanda	147.285	+	KZ2Z	olw	NoTierRG
Wellsboro	145.270	-	WB3DLN	o	PaGndCynRC

POCONOS

Hawley	145.350	-	KD3L	o t100.0	TSARC
Honesdale	145.210	-	K3MMC	o	WayneARS
Honesdale	146.610	-	WB3KGE	o	
Honesdale	146.910	-	KB3ZW	o t131.8	
Long Pond	145.230	-	N3DZM	o	
Pleasant Mtn	145.310	-	WB2YGA	o	
Shohola Falls	146.715	-	K2KQZ	o	
Tannersville	146.865	-	N3EFW	o	MonroeCty
Twin Lakes	147.090	+	K2KQZ	o	
Waymart	146.655	-	WB3KGE	o	KA3BXT

SCHUYLKILL

Delano	145.370	-	W3EEK	o	SARA
Pottsville	146.955	-	WB3CRX	o	SARA
Pottsville	147.345	+	WB3CRM	o	SARA
Tamaqua	147.105	+	W3TI	o	

SCRANTON/WILKES-BARRE

Hazleton	146.670	-	K3JSZ	o	AnthRA
Hazleton	147.030	+	K3BS	o	AnthRA
Plymouth	147.330	+	WA3CPW	o	

144-148 MHz 247
PENNSYLVANIA-PUERTO RICO

<i>Location</i>	<i>Output</i>	<i>Input</i>	<i>Call</i>	<i>Notes</i>	<i>Sponsor</i>
Scranton	146.835	-	KB3BIU	olw t127.3	
Scranton	146.940	-	K3CSG	o(ca)e	SPARK
Scranton	147.000	+	K3KAW	olw t141.3	
Scranton	147.165	+	KB3BIU	olw	
Uniondale	145.250	-	WB2BQW	olw t100.0	
Uniondale	147.240	+	N3HPY	ow t131.8	
Wilkes Barre	145.410	-	N3DAX	o(a)e t100.0	
Wilkes Barre	147.030	+	K3YTL	o	MURGAS
WILLIAMSPORT					
Huntersville	145.450	-	K3QFW	oA	
Montoursville	145.490	-	N3AFX	o t167.9	BERA
Trout Run	145.150	-	K3QFW	o	LCDptES
Waterville	145.350	-	K3QFW	oA	
Williamsport	146.730	-	W3AVK	ol	WestBrARA
Williamsport	147.090	+	N3AFX	o t167.9	BERA

PUERTO RICO

CENTRAL NORTH

Barranquitas	146.850	-	KP4CL		
Cayey	145.110	-	KP4CR		
Cayey	145.410	-	KP4GN		
Cayey	146.770	-	WP4AIJ		
Cayey	147.090	+	WP4AOH	(x)	PRARC
Comerio	147.170	+	KP4FCC	o	
Corozal	146.610	-	WP4ENA		
Corozal	146.670	-	KP4DH	(ae)	
Corozal	147.110	+	NP4XX	o	
Corozal	147.330	+	WP4ABI	o (l)	
Naranjito	147.010	+	WP4FHR	o	ARG
Orocovis	145.390	-	KP4OG		
Orocovis	147.390	+	KP4BCQ		

CENTRAL SOUTH

Barranquitas	145.210	-	WP4QX		
Barranquitas	145.490	-	KP4LP		MOLINO
Barranquitas	146.710	-	KP4CMI		
Cayey	145.250	-	WP4MXB	0	
Jayuya	145.170	-	WP4I		CRG
Jayuya	145.290	-	NP4A		
Jayuya	146.750	-	KP4AMJ		
Jayuya	147.190	+	NP4A		PRARL
Jayuya	147.250	+	KP4IN		
Utua	145.430	-	KP4BOL		
Villalba	145.190	-	WP4AIJ	o	
Villalba	146.410	-	WP4IZI		
Villalba	146.970	-	NP4WI		
Villalba	147.050	+	WP4AZT	(x)(e)	
Villalba	147.150	+	WP4IFU		ARG
Villalba	147.210	+	NP4WI	o	
Villalba	147.290	+	NP4MA		PRARL

EAST

Aguas Buenas	145.370	-	KP4IA		
Aguas Buenas	145.450	-	KP4RF	tt(xe)(bi)o	PRARL
Aguas Buenas	146.730	-	NP4ND		

248 144-148 MHz

PUERTO RICO-RHODE ISLAND

<i>Location</i>	<i>Output</i>	<i>Input</i>	<i>Call</i>	<i>Notes</i>	<i>Sponsor</i>
Aguas Buenas	147.370	+	KP4QW	o	
Canovanas	147.230	+	KP4LO		
Ceiba	145.190	-	WP4AIJ	o	
Ceiba	145.470	-	KP4FGL		
Culebra	147.070	+	KP4FGL		
Fajardo	146.690	-	WP4VP	o(e)(a)	Conquistador
Gurabo	145.310	-	KP4FAK		COQUI
Gurabo	146.870	-	WP4BSR		
Gurabo	146.950	-	WP4B		
Humacao	147.190	+	KP4DGW		CRIATURA
Las Piedras	146.650	-	KP4PF	(e)	EARClub
Las Piedras	146.890	-	KP4JF	0	PREAHR
Luquillo	147.310	+	WP4K		
Luquillo	147.350	+	WP4LDS		ERGrp
Rio Grande	146.990	-	WP4VP	(o)	
Rio Grande	147.030	+	NP4SB		YARC
NORTH					
Bayamon	147.130	+	KP4AHN	o	
Carolina	145.270	-	KP4FX		
Guaynabo	145.150	-	KP4FW	o	
Guaynabo	147.270	+	KP4CE	o	
Rio Piedras	145.130	-	WP4TT		
WEST					
Aguada	145.330	-	NP4WX	o	
Aguada	146.790	-	WP4RN		
Aguadilla	145.150	-	KP4EDK		ARA
Maricao	145.470	-	KP4UK	o	
Maricao	146.770	-	WP4AIJ	o	
Maricao	146.830	-	KP4UK		FRA
Maricao	146.870	-	KP4BKY		
Maricao	147.230	+	WP4CPV		CRG
Maricao	147.310	+	WP4K		
Mayaguez	146.690	-	WP4AIC		
Mayaguez	146.930	-	KP4UK		FRA
Sabana Grande	145.230	-	WP4KOA		
San Sebastian	145.250	-	WP4EJE		
Yauco	147.070	+	NP4QH		656 Grp
Yauco	147.350	+	NP4FL		
RHODE ISLAND					
Bristol	145.330	-	K1CW	oe 94.8	
Coventry	145.350	-	WA1VUT	o	
Cranston	146.700	-	WA1RBT	o	
Cranston	147.105	+	W1OAV		
Lincoln	146.940	-	K1KYI	oex	RIAFMRS
N Scituate	146.760	-	W1HQV	olx	RIAFMRS
Newport	146.805	-	W1CG	oe pkt	
Newport	146.880	-	N1BED	o(ca)e 100.0	VARS
Pawtucket	147.330	+	W1AQ		
Portsmouth	146.985	-	K1DA	c	
Portsmouth	147.360	+	W1SYE	otae 100.0	NWPRTCNT

RHODE ISLAND-SOUTH CAROLINA

<i>Location</i>	<i>Output</i>	<i>Input</i>	<i>Call</i>	<i>Notes</i>	<i>Sponsor</i>
Providence	145.170	-	KA1JNP	o(ca)el	
Providence	146.835	-	WA1QCA		
West Greenwich	147.165	+	KA1QYP	oe	
SOUTH CAROLINA					
Aiken	145.170	-	KY4S	oa	
Aiken	147.285	+	N4ADM	o(ca)	N4ADM
Anderson	146.970	-	N4SZ	oe(ca)	ANDERSON
Anderson/Sas	146.790	-	W4FVV	oe	ANDERSON
Awendaw	147.300	+	K4ESG	o(ca)t 103.5	K4LWS
Bamberg	145.330	-	WA4DFP	o	
Barnwell	147.030	+	WA4FOF	oe	SALKEHATCH
Beaufort	145.310	-	KB4GY	o	ISLANDER
Beaufort	146.655	-	KB4RRC	oae	BEAUFORT
Canadys	145.390	-	WB4FOH	o	CHAOSCLUB
Charleston	145.250	-	WA4USN	o	CHARLESTON
Charleston	146.790	-	WA4USN	o	CHARLESTON
Charleston	146.835	-	KC4UDD	oael	KC4OOZ
Charleston	146.940	-	KD4PBC	oel	AAA COMM
Charleston	147.270	+	WB4LET	o(ca)l	TRIDENT
Cheraw	147.135	+	KA4ABW	oaz	CHESTERFIE
Chester	146.625	-	AC4IP	ot	
Columbia	146.715	-	WB4NEP	o(ca)	
Columbia	146.775	-	KC4GYM	oel(ca)t 156.7	CARC
Columbia	147.330	+	KD4KAO	ot	KD4KAO
Columbia	147.360	+	N4EOY	ol	AL HARNEY
Dillon/Pee Dee	146.745	-	NN4N	o	GREATER
Elloree	146.610	-	KC4WIF	oael 118.8	KC4WIF
Florence	146.850	-	W4ULH	oa	FLORENCE
Florence	146.970	-	WA4ISM	oa	PDFRA INC
Florence	147.195	+	W4PNZ	oe	FLORENCE
Fort Mill	147.180	+	AA4SC	o	CAROLINA
Gaffney	145.470	-	KN4RG	oe	KN4RG
Georgetown	147.375	+	WD4JMT	o	GRANDSTRA
Gilbert	145.430	-	KC4GYM	oel(ca)t 156.7	CARC
Greenville	146.940	-	W4IQQ	ot7	GREERARC
Greenville	147.375	+	K4LEO	ot	K4LEO
Greenwood	147.165	+	K4VIA	oe(ca) 107.2	GREENWOOD
Greenwood/Hod	145.130	-	KB4CS	o	KD4PA
Grnvle/Csrs HI	146.610	-	W4NYK	o	BLUERIDGE
Grnvle/Paris	146.820	-	W4NYK	o(ca)	BLUERIDGE
Hilton Head	147.240	+	W4ILN	o	ISLANDER
Inman	145.150	-	WD80XE	o(ca)	N SPARTAN
Lancaster	146.700	-	W4PAX	o(ca)	LANCASTER
Lancaster	147.240	+	AC4VT	ot192.8	
Laurens	146.865	-	KB4YF	ot107.2	KB4YF/WD4C
Leesville	147.255	+	N4HL	oat	RIDGE ARC
Lexington	145.210	-	KE4VD	o(ca)RB	MID-CAROLI
Lexington	147.390	+	KA4FEC	oe	KA4FEC

250 144-148 MHz

SOUTH CAROLINA-SOUTH DAKOTA

Location	Output	Input	Call	Notes	Sponsor
Little Mtn	147.210	+	K4AVU	o	MID-CAROLI
Lucknow/Bisho	146.925	-	KA4ABW	oael	KA4ABW
Marion	147.000	-	W4YLT	oz	W4YLT
Moncks Corner	147.150	+	WD4NUN	oezty	BC DISASTE
Mt Pleasant	146.760	-	K4ESG	oe(ca)t	K4ESG
Myb Bch/Brksv	147.285	+	AC4AM	oal	
Myr Bch/Conwa	145.110	-	WD4JMT	oez	GRANDSTRA
Myrtle Beach	147.120	+	WD4JMT	oezRB	GRANDSTRA
N Augusta	146.730	-	K4FKJ	o	N AUG/BELV
N Myrtle Beach	147.030	+	K4HOG	oe	N MYRTLE
N Spartanburg	147.315	+	N4UZT	oaetz	N4UZT
				141.3	
Newberry	146.685	-	KB4CO	o	KB4CO
Orangeburg	146.805	-	WM3O	o	EDISTOARS
Orangeburg	146.880	-	WB4FOH	oaelt	CHAOSCLUB
				118.8	
Orangeburg	147.090	+	KM4RP	o	EDISTOARS
Pageland/Hipo	146.895	-	KA4ABW	oaelRB	KA4ABW
Pickens	147.000	-	WB4YXZ	o	PICKENSRA
Rky Rdg/Walla	145.490	-	KA4ABW	oa	KA4ABW
Rock Hill	145.310	-	AA4PF	o(ca)l	AA4PF
Rock Hill	147.030	-	K4YTZ	o(ca)	YORK CTY
Santee	147.225	+	W4DTW	oae	W4DTW
Seneca/LongMtn	147.270	+	WA4JRJ	oez(ca)	KEOWEETO)
Simpsonville	146.730	-	WD4BJY	o	WD4BJY
Simpsonville	147.150	+	WA4SDT	oy	
Spartanburg	147.090	+	K4JLA	oa	SPARTANBU
St Matthews	146.670	-	AD4U	oaelRBt	AD4U
				131.8	
Summerton	145.150	-	N4LWY	o(ca)	LAKEMARIO
Summerville	147.180	+	WA4HNK	o	WA4HNK
Sumter	145.130	-	WB4KIV	o	
Sumter	146.640	-	KB4CIH	o	SUMTERARA
Sumter	147.015	+	KQ7E	oe(ca)t	SUMTERARA
				156.7	
Sumter/Shaw	147.060	+	W4VFR	oa	HILLCREST
Union	145.250	-	KD4YFB	oez(ca)	UCARC
West Columbia	145.270	-	KC4GYM	oel(ca)t	CARC
				156.7	
White Hall	146.910	-	W4BWZ	oe	COASTAL
White Oak Mtn	147.285	+	WD4MGM	o	WD4MGM

SOUTH DAKOTA

STATEWIDE

Statewide	145.230	-		SNP (Pri)	
Statewide	145.470			SNP (Sec)	

CENTRAL

Huron	147.090	+	WB0PLP	o	WB0PLP
Mitchell	146.640	-	W0ZSJ	oae146.2	MARC
Murdo	147.300	+	AA0CT	olx146.2	SDARC
				SD Lnk	
Phillip	147.375	+	N0OHP	olx146.2	SDARC
				SD Lnk	

144-148 MHz 251
SOUTH DAKOTA-TENNESSEE

<i>Location</i>	<i>Output</i>	<i>Input</i>	<i>Call</i>	<i>Notes</i>	<i>Sponsor</i>
Pierre	145.350	-	W0HVY	oa	PARC
Pierre	146.730	-	W0CQN	ol 146.2 SD Lnk	SDARC
Reliance	146.940	-	N0NPO	oelx 146.2 SD Lnk	MB ARC
WessingtonSprgs	146.820	-	W0NOZ	o	JVARC
WessingtonSprgs	147.345	+	AA0F	olx146.2 SD Lnk	SDARC
NORTH CENTRAL					
Aberdeen	146.910	-	WB0JZZ	ole	HubCtyARC
Bowdle	147.120	+	WB0JZZ	o	HubCty ARC
Eagle Butte	146.790	-	W0KUX	o	W0KUX
Mobridge	147.210	+	W0YMB	oe	MARC
Redfield	147.150	+	WD0BIA	o	S ARC
Ridgeview	147.060	+	K0GSY	oa	K0GSY
NORTHEAST					
Brookings	146.940	-	W0BXO	oa	Br ARC
Clear Lake	145.430	-	K0CVF	oa 127.3	DB ARC
Clear Lake	147.180	+	WA0YIN	oa 146.2	WA0YIN
Crandall	146.775	-	W0JOZ	ol	W0JOZ
Garden City	146.670	-	KZ0E	ol 203.5 SD Lnk	GCRA
Gary	145.390	-	KB0LM	ol	KB0LM
Groton	147.330	+	WB0JZZ	o	HubCty ARC
Sisseton	146.880	-	WA0BZD	oe	WA0BZD
Watertown	146.850	-	KF0HL	ole(ca)	LARC
Watertown	147.390	+	KB0LM	ol	KB0LM
SOUTHEAST					
Beresford	147.240	+	N0VCA	o	N0VCA
Canton	145.350	-	N0IMV	o	N0IMV
Canton	147.150	+	K0TVJ	oae	K0TVJ
Humboldt	147.285	+	N0LCL	olx146.2 SD Lnk	SDARC
Sioux Falls	145.310	-	KB0A	oe	KB0A
Sioux Falls	146.895	-	W0ZWY	oe(ca)	SEARC
Turkey Ridge	147.000	+	W0OJY	ol 146.2 SD Lnk	PDARC
Vermillion	147.375	+	W0MMQ	ol 146.2	PD ARC
Yankton	146.850	-	W0OJY	ol 146.2	PD ARC
SOUTHWEST					
Custer	146.850	-	W0BLK	ox	BH ARC
Hot Springs	146.100	-	K0OR	o	HS ARC
WEST CENTRAL					
Lead/Terry Pk	146.760	-	W0BLK	olx	BikHlsARC
Rapid City	146.940	-	W0BLK	ol	BHARC
Rapid City	147.840	-	K0VKH	o(ca)e	K0VKH
Terry Peak	147.030	+	W0JEK	ol 146.2 SD Lnk	SDARC
TENNESSEE					
Alamo	147.135	+	WB4EDS	o	
Alcoa	146.655	-	N4RYR	oaez	N4RYR
Anderson Cty	146.700	-	KB4QGK	oae	WB4KUD

252 144-148 MHz

TENNESSEE

Location	Output	Input	Call	Notes	Sponsor
Arnold AFB	147.195	+	KC4FV	oe	
Athens	145.310	-	WA4PNI	ot141.3	MCMINNCO
Benton	145.450	-	K4SIR	ot	JAMESPRES
Blountville	147.000	+	WA4CBX	oe	WA4CBX
Bristol	146.670	-	WB4DKI	oe(ca)	BRIS ARS
Bristol	146.880	-	WD4CYZ	o	WD4CYZ
Bristol/Hlstn	146.760	-	K4LSP	oa	K4LSP
Brownsville	145.430	-	KB4YTU	o(ca)l	LARRYFORS
Brownsville	146.655	-	KD4AOK	oae	B-HCEMA
Bruceston	145.170	-	NU5O	oelt107.2	VOLNET
Carthage	145.190	-	N4OTT	o	CORDELL
Charleston	147.060	-	KD4LDU	oez(ca)t1	141.3
Chatt/Signal	146.655	-	W4AM	o	CHATTANOO
Chattanooga	145.130	-	K4CMY	o	K4CMY
Chattanooga	145.290	-	K4VCM	o	CHATTANOO
Chattanooga	145.390	-	W4AM	oa	CHATTANOO
Chattanooga	146.610	-	K4CMY	o	CHATTANOO
Chattanooga	146.790	-	W4AM	oa	CHATTANOO
Clarksville	147.000	+	WD4SGA	o	BOB HILL
Clarksville	147.390	+	AA4TA	oa	CLRKSVL
Cleveland	146.925	-	W4GZX	oae	CLEVELAND
Cleveland	147.105	+	KD4NEB	oaeIRB	KD4NEB
Cleveland	147.180	+	WD4DES	oa	WD4DES
Collegedale	147.000	+	KE4QS	oe(ca)	GCARC
Collierville	145.130	-	NU5O	oelt107.2	VOLNET
Collierville	147.030	-	N4DRL	o	N4DRL
Collierville	147.030	+	N4DRL	o	N4DRL
Columbia	147.120	+	WA4ZYX	oae	MAURYARC
Cookeville	145.110	-	NQ4Y	oael	UCARS
Cookeville	145.430	-	WA4UCE	oae	ARS OF TTU
Cookeville	147.210	+	N4WS	oazRB	COOKEVILLI
Covington	145.450	-	WA4KOG	o(ca)RB	LIONEL LEJ
Covington	147.330	+	WA4VXW	o(ca)l	JAMES LEE
Crossville	146.865	-	AC4AA	oe	PARC
Cumberland Cty	145.330	-	WD4DBJ	o	SHARES
Dandridge	146.895	-	KD4DUS	o	
Dayton	145.250	-	K4PHT	oe	K4PHT
Dayton/Rhea	147.390	+	WA4UEU	oe	RHEA CO
Decatur/Pone	145.150	-	W4RJC	o	RICHARD J
Dickson	147.375	+	KN4HL	oez(ca)	KN4HL
Dover	145.410	-	N4VIH	o	SHARES
Dyersburg	146.745	-	WB4RCK	o	
Erwin/Pinnacl	145.250	-	N4WXS	oaezRB (ca)RB	N4WXS
Erwin/Unicoi	147.165	+	AC4QF	oe(ca)	AC4QF
Fayetteville	147.030	+	KE4AHW	oe(ca)	LINCOLNCT
Franklin	145.150	-	W4XS	o	FOW
Fruitland	146.775	-	NU5O	oelt107.2	VOLNET
Gallatin	145.130	-	N4SSB	ot107.2	TVARN
Gallatin	147.240	+	WD4BKY	oelt114.8	SUMNERCO
Gallatin	147.270	+	WA4YQC	oel(ca)t 114.8	WA4YQC
Germantown	147.090	+	KA4ATI	o	GERMANTOW

TENNESSEE

<i>Location</i>	<i>Output</i>	<i>Input</i>	<i>Call</i>	<i>Notes</i>	<i>Sponsor</i>
Goodlettsvill	146.985	-	KC4PRD	o	KK4IY
Gray	145.110	-	WD4SBX	ot103.5	WD4SBX
Greenbrier	147.075	+	WQ4E	oet107.2	WQ4E
Greeneville	145.390	-	W4CUJ	oe	ANDREW
Greeneville	145.410	-	WB4NKM	o	WB4NKM
Grnvlle/Viking	147.060	+	KB4UG	oRB	BOBBYGASS
Gtlbg/Cove Mtn	146.850	-	WA4KJH	olz	
Guthrie (Tn/K)	146.805	-	KA4NNE	o	
Henderson	147.105	+	K4TC	o(ca)z	MIKEBURKH
Hendersonville	145.270	-	WB4WZK	o(ca)t	WB4WZK
Hendersonville	147.345	+	K4UVH	o	
Hobbs Hill	145.410	-	NQ4Y	ot	
Humboldt	145.350	-	NQ4Y	oal	KA4JSG
Huntingdon	146.835	-	KD4KPV	oez	CARROLLCO
Jackson	145.110	-	WB7BOX	oal	RICHARD
Jackson	145.230	-	KE4CES	o	
Jackson	145.310	-	KF4SC	oa	WTARS
Jackson	147.210	+	W4WKZ	oa	WTARS
Jackson	147.270	+	WB0TMC	o	WB0TMC
Jamestown	147.090	+	K4NLP	ot100.0	K4NLP
Jasper	145.190	-	KD4XX	oat127.3	SEQUACHEE
Johnson City	145.290	-	WB4SQC	oe(ca)	WB4SQC
Johnson City	146.790	-	W4ABR	oe(ca)	JCARA
Johnson City	147.270	+	KE4FH	oa	VOLUNTEER
Jonesborough	146.925	-	WD4OBW	ol	WD4OBW
Kngspt/Bays Mtn	146.970	-	W4TRC	oe(ca)	KINGSPORT
Knoxville	145.110	-	KC4NNN	o	
Knoxville	145.170	-	WB4GBI	o	WB4GBI
Knoxville	145.210	-	W4BBB	oa	RACK
Knoxville	145.330	-	WA4TEM	oaezRB	KNOXVILLE
Knoxville	145.370	-	KB4KIE	oe	KB4KIE
Knoxville	145.430	-	WB4YLC	o	KERBELA
Knoxville	145.470	-	WB4GBI	o	WB4GBI
Knoxville	146.625	-	WB4GBI	o	WB4GBI
Knoxville	146.940	-	WB4GBI	o	WB4GBI
Knoxville	147.000	-	KD4CWB	oet100.0	KA4AZQ
Knoxville	147.075	+	WB4GBI	oa	WB4GBI
Knoxville	147.195	+	KA4AZQ	oet100.0	KA4AZQ
Knoxville	147.300	+	W4BBB	o	RACK
Knxvl/Eng Mtn	146.730	-	WB4IOB	o	WB4IOB
Lafayette	145.310	-	KC4ECD	ozt151.4	KC4ECD
Lafollette	145.130	-	KA4OAK	oa	OVERBAY
Lafollette	147.360	+	KA4OAK	o	KA4OAK
Lafollette/Wm	146.670	-	K4BGW	o	K4BGW
Lake City	146.820	-	WB4OAH	oa	WB4OAH
Laverne	145.230	-	KJ4RA	o	
Lawrenceburg	146.655	-	KM4ME	o	KM4ME
Lebanon	145.390	-	WB4DOR	o	WD4DOR
Lebanon	147.015	+	WD4JVV	o	WILSONARC
Lebanon	147.105	+	N4IDG	ozl(ca)t100.0	
Lexington	147.030	-	WD4MVR	o	
Livingston	147.045	+	KD4IIG	oaezRB	LIVINGSTON
Manchester	146.700	-	W4UOT	oal	MTARS MID

254 144-148 MHz

TENNESSEE

<i>Location</i>	<i>Output</i>	<i>Input</i>	<i>Call</i>	<i>Notes</i>	<i>Sponsor</i>
Martin	146.625	-	N4ABU	oa	RARC
Maynardville	145.230	-	KB4KIE	oe	KB4KIE
Mcminnville	146.970	-	WD4MWQ	o(ca)	WD4MWQ
Mcminvl/Sht Mtn	145.490	-	WB4LHO	o	I D BYARS
Mcnairy	147.075	+	NU5O	oelt107.2	VOLNET
Medina	146.970	-	WA4RWK	oae	A R ECHO
Memphis	145.150	-	K0JXI	o	
Memphis	145.170	-	KA0BRN	oalt	MIDSOUTH
Memphis	145.210	-	W2GLJ	oae	W2GLJ
Memphis	145.490	-	WA4KOG	o	LIONEL LEJ
Memphis	146.640	-	WB4KQQ	o	UNIV OF TN
Memphis	146.730	-	N4DON	ot107.2	N4DON
Memphis	146.820	-	W4BS	o(ca)	DELTA ARC
Memphis	146.850	-	WA4KOG	oa	LIONEL LEJ
Memphis	146.880	-	WA4ETE	oal	MEMPHIS
Memphis	146.940	-	N4BSM	oel(ca)	N4BSM
Memphis	147.000	-	W4ZJM	oelt0#	W4ZJM
Memphis	147.060	+	WA4MQQ	o	
Memphis	147.120	+	N4WAH	ot107.2 (ca)e	N4WAH
Memphis	147.180	+	WA4KOG	o	LIONEL LEJ
Memphis	147.300	+	WA4ADT	o(ca)l	DANNYEFNE
Memphis	147.360	+	W4BS	o	DELTA ARC
Memphis	147.510	146.190	WA4HBY	oet	WA4HBY
Morgan County	147.330	+	WD4ORB	o	MCARC INC
Morristown	145.450	-	KD4LP	oe	KD4LP
Morristown	147.030	+	KD4LP	oz	LAKEWAYAF
Morristown	147.225	+	WB4OAH	oa	WB4OAH
Mountain City	145.470	-	WD4OMO	o	
Mt Pleasant	145.450	-	KE4KO	oa	WB4JCR
Murfreesboro	145.170	-	WB4LHO	o	WB4LHO
Murfreesboro	147.315	+	N4ARK	ot114.8	
Nashville	145.210	52.525	N4ARK	oeRB	N4ARK
Nashville	145.210	-	N4ARK	oelRB	N4ARK
Nashville	145.470	-	N4ARK	oe(ca)	N4ARK
Nashville	146.610	-	WA4PCD	o(ca)	WA4PCD
Nashville	146.760	-	WA4PCD	o	RAD AM XM
Nashville	146.790	-	W4SQE	o	MUSIC CITY
Nashville	146.850	-	W4AY	o(ca)t 114.8	NASHVILLE
Nashville	146.880	-	WA4PCD	o(ca)t 114.8	TARA
Nashville	147.015	+	KJ4ZQ	o	
Nashville	147.045	+	K4AYN	o	K4AYN
Nashville	147.150	+	WA4PCD	o	
Nashville	147.180	+	K4ZGA	oaet114.8	
Nashville	147.255	+	WA4BZU	ot(ca)	
Nashville	147.300	+	WB4ZSA	o(ca)	COMM&TEC
Nashville	147.360	+	WB4NTM	oatl	RPT SOC
Nashville/Rat	146.940	-	W4PQP	o	THE RATS
Nashville/West	146.640	-	WB4NTM	oat	RPT SOC
Nashville/West	146.670	-	WB4NTM	oatl	RPT SOC

144-148 MHz 255
TENNESSEE-TEXAS

Location	Output	Input	Call	Notes	Sponsor
Nashvle/Fairv	145.110	-	N4ARK	oe	N4ARK
Nolensville	145.350	-	WD4JYD	oez(ca)	
Oak Ridge	146.880	-	W4SKH	o	OAK RIDGE
Oak Ridge	146.970	-	W4SKH	oa	OAK RIDGE
Oak Ridge	147.120	+	K4EAJ	o	K4EAJ
Oak Ridge	147.150	+	K4EAJ	olt	K4EAJ
Oakfield	145.470	-	KJ5CO	o	KJ5CO
Oakfield	147.390	+	WA4BJY	o(ca)RBt	WA4BJY
Oliver Spring	146.745	-	AA4UP	o	AA4UP
Paris	147.360	+	K4KLX	oa	HCRA
Petros/Frz Hd	147.255	+	KJ4SI	oezRB (ca)t94.8	KJ4SI/KB4S
Pigeon Forge	145.270	-	KD4CLA	o	SEVIER CO
Pikeville	147.285	+	K4PUX	o	BLEDSECO
Pulaski/Music	146.775	-	WA4AUX	oz	STARS-SOU
Puryear	147.165	+	WA4CEX	o	RIDGE REP
Ramer	146.700	-	WB4MMI	oet94.8	WB4MMI
Ridgetop	145.290	-	WD4FFM	o	MTDARC
Rockwood/Mt R	146.640	-	KA4QYI	ot100.0	RCARC
Rockwood/Mt R	147.015	+	AA4KS	oezRB	RCARC
Rogersville	147.315	+	KD4HZN	oz	KD4HZN
Salttillo	146.715	-	KB4JUB	o	SALTILLO
Savannah	146.910	-	WB4DQU	o	
Shelbyville	145.130	-	KC4KRM	ot	
Shelbyville	147.060	+	N4VFB	oa	ARCOFSHE
Short Mtn	146.910	-	W4YXA	o	SHORT MTN
Smithville	145.370	-	KB4ZOE	oalt	KI4OG
Sparta/Cumbe	147.375	+	KR4BT	ot	TRY-COUNTY
Spot	145.430	-	NU5O	o107.2	
Spot	147.285	+	NU5O	ot107.2	
Trenton	146.865	-	KN4KP	oaz	GIBSONCTY
Union City	146.700	-	WA4YGM	oa	REELFOOT
Union City	147.015	+	WA4YGM	oaRB	REELFOOT
Waland	146.685	-	KB4PIO	oe(ca)	
Watertown	146.730	-	KD4EHL	ot100.0	KD4EHL
Watertown	146.835	-	N4IDG	ol(ca)t 100.0	N4IDG
Winchester	146.820	-	AB4SW	oa	MTARS MID

TEXAS

Abernathy	146.760	-	WB5BRY	ol179.9	CRRC
Abilene	146.700	-	WB5TMV	o	
Abilene	146.760	-	KC5OLO	o(ca) 146.2	KCARC
Abilene	146.880	-	AG5F	oe(ca)	
Abilene	146.960	-	KC5OLO	oe	KCARC
Albany	147.220	+	KG5BU	o	
Alice	146.860	-	K5DYY	o	
Alice	147.300	+	K5DYY	o107.2	
Alpine	146.720	-	N5DO	ol(ca)erz	BBARC
Alpine	146.840	-	WB5MPX	oealz88.5	ARC
Alpine	146.940	-	KA5GJR	c	BBARC
Alto	145.330	-	KD5TD	o	

TEXAS

<i>Location</i>	<i>Output</i>	<i>Input</i>	<i>Call</i>	<i>Notes</i>	<i>Sponsor</i>
Alto	147.340	+	N5RRK	o136.5	
Alvin	145.110	-	KA5QDG	o(ca)123.0	
Alvin	145.250	-	KA9JLM	o	AARC
Alvin/Devers	146.980	-	N5FJX	o	HAMS
Amarillo	146.660	-	W5WX	o	PARC
Amarillo	146.920	-	N5LTZ	ole	CRII
Amarillo	146.940	-	W5WX	oa	PARC
Amarillo	147.320	+	N5IMO	o	
Andrews	147.280	+	WA5IKQ	o88.5	
Angleton	147.340	+	WB5UGT	ol103.5	
Archer City	146.840	-	W5GPO	o	
Arlington	146.860	-	WD5DBB	o(ca)	MCRG
Arlington	147.140	+	K5SLD	o(ca)	ARLARC
Aspermont	146.620	-	W5CDO	o	
Athens	147.220	+	KT5C	o(ca)	AARC
Atlanta	146.980	-	K5HCM	oa	RACC
Austin	145.450	-	KB5O	o	
Austin	145.470	-	WA5TSI		
Austin	146.610	-	WB5PCV	o	
Austin	146.780	-	W5KA	oatteAz	AARC
Austin	146.880	-	W5FQR	oa	ARO
Austin	146.900	-	K9MBB	o	3M ARC
Austin	146.940	-	W5FIT	o	ARO
Austin	146.960	-	AB5HP	o	ACCARC
Austin	147.060	+	WB5HNC	o	
Austin	147.120	+	KF5MC	e	
Austin	147.180	+	W5EBJ	o(ca)	
Austin	147.360	+	WA5VTV		
Azle	147.160	+	WB5IDM		
Baird	147.300	+	KF5YZ	oa	
Ballinger	147.320	+	WD5FTP	o	RCARC
Balmorea	145.430	-	N5SOR	ol88.5	WTXC
Balmorea	146.960	-	KB5MWW	o91.5	BEAN
Bangs	147.000	+	KB5ZVV	o94.8	
Bastrop	145.370	-	WT5O	oa127.3	
Bay City	146.720	-	WA5SNL	oe	MCARC
Baytown	146.780	-	WA5JDI	oez	BCD
Beaumont	145.270	-	N5DNG	oe	
Beaumont	146.700	-	W5KWA	oe	BARC
Beaumont	146.760	-	W5GNX	o	BARC
Beaumont	147.200	+	K5PE	o	
Beaumont	147.300	+	WB5HRF	o(ca)	MERC
Beaumont	147.340	+	W5RIN	o(ca)	BARC
Beeville	146.960	-	N5NWE	o	
Beeville	146.980	-	N5NWE	o103.5	
Big Bend Area	146.820	-	N5DO	olezr	BBARC
Big Spring	146.820	-	W5AW	o(ca)	BSARC
Big Spring	147.040	+	KE5PL	olE88.5	WTXC
Boerne	145.190	-	AB5UE		KARS
Boerne	146.640	-	KB5TX	o	KARS
Bonham	145.470	-	N5OXV	oa	
Borger	147.060	+	WA5CSF	o	NWTARC
Bowie	145.410	-	KA5WRO	o	

<i>Location</i>	<i>Output</i>	<i>Input</i>	<i>Call</i>	<i>Notes</i>	<i>Sponsor</i>
Bowie	146.780	-	W5OYS	oa	
Bowie	147.220	+	KA5AKA	ol	
Boyd	146.980	-	W5OYS	oa	
Brady	146.900	-	WQ5Z	oae	
Breckenridge	147.380	+	WQ0B	o(ca)88.5	
Brenham	145.390	-	W5RSJ	o	WCARC
Brenham	147.260	+	KF5SP	o(ca) 103.5	BRARC
Bridge City	145.470	-	W5SSV	oax440	JCARC/EARS
Brownfield	145.170	-	W5HFT	o	
Brownfield	146.800	-	KA5BQG	o	TCARC
Brownfield	147.340	+	WA5TBB	ol162.2	
Brownsville	146.680	-	KB5OVS	o	
Brownsville	146.900	-	WD5KBZ	o114.8	STARS
Brownsville	147.040	+	WD5KBZ	o114.8	STARS
Brownwood	146.820	-	WB5FXD	c	
Brownwood	146.940	-	WB5OGK	o94.8	BWDARC
Burkburnett	146.700	-	K7CMH	ol192.8	
Burnet	146.660	-	K5JIC	oa88.5	HGLD LKE
Canton	147.280	+	K5IPV	o	
Carrollton	145.210	-	N5MJQ	oierz	METROARC
Carrollton	147.320	+	N5ECY	c	
Carthage	147.180	+	W5VDQ	oa	CARS
Castroville	146.800	-	K5YDE	oe(ca)	
Cedar Hill	147.060	+	K2BSA	o(ca)e	SWDCARC
Cedar Hill	147.260	+	WA5WAI	o(ca)	
Cedar Hill	147.320	+	N5ECY	c	MARC
Childress	146.960	-	N5OX	o	
Cisco	147.060	+	N5ENY	o	
Clarksville	147.200	+	KA5BCR	o186.2	RRCA
Cleburne	145.490	-	N5OAN	oer	
Cleveland	146.900	-	KB5NX	oa	SHARK
Clute	145.350	-	WB5UGT	ol103.5	
Clute	147.180	+	N5KV	o	
Coleman	146.980	-	N5RMO	oae94.8	CARC
College Station	146.620	-	N5HQM	ox2	
College Station	146.680	-	N5ETD	oer(ca)	08/68ROG
College Station	146.820	-	W5AC	oaz88.5	TAMUARC
Colombus	147.140	+	K5KZP	oa	CCOARC
Colorado City	147.120	+	KE5ZW	ol88.5	WTXC
Commerce	147.020	+	WB5MQP	oa	RETSU
Conroe	147.020	+	N5HNE	o	MCOCD
Coppell	145.250	-	KA1CWM	exp107.2	
Copperas Cove	147.260	+	KC5OYL	o(ca)ext	COREPA
Corpus Christi	145.490	-	KG5BE	o88.5	
Corpus Christi	146.640	-	N5DNT	oe	
Corpus Christi	146.820	-	KA5LZG	oe	STARC
Corpus Christi	146.880	-	KA5LZG	oea	STARC
Corpus Christi	146.920	-	AA5GG	c	
Corpus Christi	147.060	+	K5OG	c	CCARC
Corpus Christi	147.100	+	W5MS	o162.2	CCARC
Corpus Christi	147.220	+	N5XCI	o107.2	STARC
Corsicana	145.290	-	N5DDC	o(ca)ewx	NARC

TEXAS

<i>Location</i>	<i>Output</i>	<i>Input</i>	<i>Call</i>	<i>Notes</i>	<i>Sponsor</i>
Crane	146.800	-	WB5WYI	ol88.5	WTXC
Crockett	145.210	-	AA5BL	o	ULLW
Crossbyton	147.160	+	WB5BRY	ol179.9	CRC
Daingerfield	145.230	-	N5ETE	o(ca)	ETARC
Dallas	145.130	-	WB5JBP	c(ca)	SWR SOC
Dallas	145.190	-	KA5CTN	o(ca)110.9	
Dallas	145.430	-	K5OJI	o	TEXINSARC
Dallas	146.700	-	W5BOH	y	DALAMTPA
Dallas	146.820	-	KB5ID	oe	
Dallas	146.880	-	W5FC	o(ca)rz	DARC
Dallas	146.960	-	K5JD	(ca)tz	
Dallas	147.360	+	W5EXP	o	
Dayton	146.800	-	KC5NZE	o(ca) 203.5	DART
Decatur	145.390	-	WD5EEI	o	
Del Rio	146.820	-	N5PJR		BARS
Denton	146.920	-	W5NGU	oa	DCARC
Denton	147.300	+	K5LQP	oa	
Devine	146.880	-	WB5LJZ	o	
Dickinson	145.410	-	K5CA	o	GCOR
Doss	147.160	+	N5AHI	oael 162.2	HOTROCS
Dripping Spring	146.740	-	KA5AMP	o(ca)114.8	
Dublin	147.360	+	N5VZE	o110.9	
Eagle Pass	145.210	-	AA5DU	oBL	
Eagle Pass	146.640	-	AA5DU		
Early	146.740	-	N5NGB	c	EARS
Eastland	145.350	-	KA5BNO	oa	
Eddy	146.720	-	NU5D	ol88.5	
Edinburg	146.760	-	WD5KBZ	o	STARS
Edinburg	147.180	+	WB5TTS	o114.8	
Edna	147.340	+	AI5E	o	
El Paso	145.330	-	KC5EJ	ol	ZIA
El Paso	146.620	-	N5HVX	obl	BARA
El Paso	146.700	-	WB5LJO	oal162.2	WTRA
El Paso	146.880	-	N5RG	oe	WTRA
El Paso	147.060	+	KJ5EO	c	EPRACES
El Paso	147.160	+		oa	
El Paso	147.240	+	K5WPH	o	SCARC
El Paso	147.280	+	W2BFI	oal162.2	WTXC
El Paso	147.320	+	WB5LJO	o100.0	
Electra	147.120	+	N5LEZ	o192.8	
Elmendorf	146.860	-	KJ5YK	o(ca)88.5	ROOST
Elmo	145.270	-	K5KOG	o136.5	TVARC
Emory	146.920	-	K5BNI	o	TVARC
Fluvanna	146.980	-	W5CDO	o	
Fort Davis	146.620	-	N5HYD	olerz	BBARC
Fort Davis	147.080	+	N5SOR	ol88.5	WTXC
Fort Davis	147.360	+	W5CDM	o	
Fort Stockton	145.370	-	KB5GLA	o	
Fort Stockton	146.680	-	WB5FWR	ol88.5	WTXC
Fort Stockton	147.320	+	WB5YHC	oe(ca)	
Fort Worth	145.110	-	WA5YVC	o	FVVHF-FM

Location	Output	Input	Call	Notes	Sponsor
Fort Worth	145.250	-	WD0BOD	exp103.5	
Fort Worth	145.330	-	W5FA	o(ca)	
Fort Worth	145.370	-	K2BSA	o	BSAARC
Fort Worth	146.680	-	W5URH	o118.8	
Fort Worth	146.760	-	WA5YVC	o	FWVHF-FM
Fort Worth	146.800	-	W5URH	o	
Fort Worth	146.840	-	W5SH	o	FWKCCL
Fort Worth	146.940	-	WA5YVC	or110.9	FWVHF-FM
Fort Worth	147.280	+	W5SJZ	o(ca)	LGDRARC
Fredericksburg	146.760	+	W5FJD	o162.2	
Freeport	146.900	-	N5KV	oe(ca)	
Freeport	147.380	+	N5KV	o	BZARC
Friendswood	147.280	+	KD5GR	o	
Fritch	147.300	+	WA5CSF	oi	NWTXRC
Gail	147.240	+	W5CDO	o	
Gainesville	145.290	-	N5FBG	oa100.0	
Gainesville	147.340	+	WB5FHI	oae	CCARRA
Galveston	146.680	-	KB5CY	oae	UTMB/ECG
Galveston Cnty	147.040	+	WB5BMB	c	
Gardendale	146.940	-	N5FRN	o	
Garland	146.660	-	K5QHD	o	GARC
Garland	147.240	+	K5QBM	o(ca)e	ESYARC
Gatesville	146.960	-	N5DDR	oe(ca)	
Georgetown	146.640	-	N5TT	o	WCARC
Georgetown	147.080	+	W5EBJ	o(ca)	
Gerogetown	147.160	+	K5MW	oe	
Giddings	146.860	-	N5MZQ	o	
Giddings	147.220	+	N5MZQ	o	
Glen Rose	145.270	-	WD5GND	o	
Glen Rose	147.020	+	WD5GIC	o(ca) 110.9	NTARA
Gonzales	145.150	-	KC5JNT	o	
Gonzales	147.260	+	KB5RSV	oa	GARC
Graham	147.240	+	W5HMR	o	
Graham	147.340	+	KF5SJ	oi	LCARC
Granbury	147.080	+	WD5GIC	o(ca) 110.9	NTARA
Grangerland	145.250	-	N5RSJ	o156.7	TARG
Greenville	146.780	-	KC5PXB	oae	SVARA
Greenville	147.160	+	WD5GSL	oa	E-SYSTEMS
Gruver	147.040	+	KY5C	ole146.2	CR11
Gunbarrell City	146.900	-	WA5LOP	o(ca)	
Hamilton	147.200	+	AB5BX	o88.5	HARC
Harlingen	145.390	-	K5VCG	o114.8	
Harlingen	146.700	-	WD5KBZ	oa114.8	STARS
Harlingen	146.800	-	WD5KBZ	o114.8	STARS
Harlingen	146.960	-	K5DG	o	
Harlingen	147.200	+	K5VCG	oe114.8	VBMC
Harlingen	147.390	+	WD5KBZ	o114.8	STARS
Haskel	146.740	-	WA5YSZ	o	
Hearne	145.310	-	W5XO	o	
Henderson	146.920	-	K5HSZ	o	ETVHFSOC
Henly	146.920	-	W5IZN	o	

TEXAS

<i>Location</i>	<i>Output</i>	<i>Input</i>	<i>Call</i>	<i>Notes</i>	<i>Sponsor</i>
Henrietta	146.680	-	K5REL	o(ca)	
Henrietta	146.860	-	KB5ATE	oe192.2	CCARC
Henrietta	147.320	+	K5REJ	o	CCOARC
Hewitt	146.880	-	W5ZDN	o	HOTARC
Highlands	145.310	-	N5JNN	oale	
Hillsboro	146.780	-	N5QHO	oae136.5	
Houston	145.170	-	KA5QDG		
Houston	145.190	-	AA5BD	o	
Houston	145.330	-	WA5DOS	o(ca)	HOUTEL
Houston	145.370	-	WA5KVS	o(ca)	
Houston	145.390	-	KA5QDG	o	HAMMOBS
Houston	145.450	-	WB5RDK	o	STECGRP
Houston	145.470	-	KC5OBT		MERA
Houston	146.620	-	KB5NNP	o(ca) 123.0	LHOURA
Houston	146.640	-	W5RRR	o	JSCARC
Houston	146.660	-	KA5AKG	o	NARS
Houston	146.700	-	WD5EFC	oy	HNTTY
Houston	146.760	-	N5FIJ	oe	
Houston	146.820	-	K5GZR	o	GCRC
Houston	146.840	-	KF5ZL	o	CHEM
Houston	146.880	-	W5LGQ	o	HONRC
Houston	146.920	-	WB5UGT	ol103.5	
Houston	146.940	-	W5HJL	oe167.9	PRRL
Houston	146.960	-	WA5BUV	o	HARCOMM
Houston	147.000	+	W5ANQ	o	CYPRESS
Houston	147.080	+	W5ATP	oe	ECHO
Houston	147.100	+	WD5BDX	o	
Houston	147.120	+	WB5WOV	o	ARMS
Houston	147.160	+	KA5REV	o(ca)	SCMSOC
Houston	147.240	+	W5WVR	c(ca)	HAACH
Houston	147.300	+	N5LUY	o156.7	
Houston	147.320	+	WA5QXE	oae	ECHO
Houston	147.360	+	K5DX	o	TEXDXSOC
Howe	147.000	+	W5RVT	o	GCVHFSOC
Hughes Springs	145.310	-	W5QQU	oa	
Huntsville	146.860	-	W5RJV	o	HARS
Hurst	145.250	-	KC5GRR	exp127.3	
Hurst	147.100	+	W5KXC	c	HURST ARC
Iowa Park	145.490	-	N5JRF	o(ca)192.8	
Irving	145.230	-	N5EWD	oe	METROPARC
Irving	145.450	-	K5HCJ	o(ca)110.9	
Irving	146.720	-	WA5CKF	o(ca)	IRVARC
Jacksonville	145.490	-	WB5OIC	ot	
Jacksonville	146.800	-	KG5SI	o	CCARC
Jacksonville	147.020	+	KB5TA	o(ca)	
Jacksonville	147.380	+	WB5TGE	oa	CHRCOARC
Jasper	147.000	-	K5PFE	o	LAREAARC
Jourdanton	145.430	-	KD5ZR	(ca)e100.0	
Katy	147.200	+	W5HZ	o	KARS
Keene	147.220	+	WA5FWC	o	
Keller	147.200	+	KA5HND	c(ca)	ERG
Kenedy	147.200	+	WA5ZYT	o	CERLI

144-148 MHz 261
TEXAS

<i>Location</i>	<i>Output</i>	<i>Input</i>	<i>Call</i>	<i>Notes</i>	<i>Sponsor</i>
Kermit	147.260	+	WB5ZAN	o88.5	WCARC
Kerrville	145.150	-	N5AHI	oael 162.2	HOTROCS
Kerrville	145.490			o	
Kerrville	146.980	-	AK5M	o	HCARC
Kilgore	145.450	-	W5KJB	o(ca)	
Killeen	145.190	-	KB5YA	o88.5	
Killeen	145.430	-	NB5U	o(ca)	
Killeen	146.760	-	WA5RZQ	o(ca)	
Killeen	147.020	+	N5TLS	o(ca)88.5	
Killeen	147.240	+	W5GWQ	o	
Killeen	147.320	+	NZ5C	a(ca)	TCARC
Kingsville	146.680	-	KB5YAI	o107.2	
Kingwood	145.430	-	W0VT	o	TEACOMM
La Grange	146.800	-	KB5JHK	o	FCRC
La Grange	146.980	-	KG5YO	o(ca)	
Lake Whitney	146.620	-	KJ5OL	o	LWARS
Lakeway	145.410	-	WB5PCV	ol	
Lamesa	145.150	-	N5BNX	o100.0	
Lampasas	146.860	-	N5JLP	ol88.5	
Lampasas	147.220	+	KB5SXV	oae88.5	
Laredo	145.170	-	KG5WJ	o	
Laredo	146.660	-	KF5RM	o	ROFRG
Laredo	146.840	-	N5LNU	o	RRGRC
Laredo	146.900	-	NN5Q	ot	LDRC
Levelland	146.880	-	WB5EMR	oa	
Levelland	147.120	+	N5SOU	ola	
Lewisville	145.170	-	N5GEJ	o(ca) 110.9	LTARC
Lewisville	147.380	+	KJ5W	o(ca) 110.9	LAARK
Liberty Hill	147.380	+	KA5GMG	c	AMARC
Littlefield	145.330	-	KE5VW	oal	
Littlefield	146.640	-	WB5BRY	ol179.9	CRRC
Livingston	147.040	+	K5EWU	o	ULLWA
Livingston	147.160	+	N5SPR	o71.9	LLRC
Llano	146.800	-	K5JIC	oe	HGLD LKE
Lone Star	145.470	-	N5BBC	o	
Longfellow	147.340	+	N5BPJ	oe	
Longview	146.640	-	WA5OKO	oa	
Longview	147.100	+	N3DNU		LUARS
Longview	147.300	+	WB5PHC	oa	LETARC
Lubbock	145.190	-	KB5STK	ol	
Lubbock	146.940	-	WB5BRY	o(ca) 179.9	CRRC
Lubbock	147.000	-	WB5BRY	ol179.9	CRRC
Lubbock	147.200	+	WA5TBB	ol162.2	
Lubbock	147.300	+	N5ZTL	o88.5	
Lufkin	145.370	-	KD5TD	o	
Lufkin	146.940	-	W5IRP	oa	DETARC
Lufkin	147.260	+	KA5NAA	o	
Luling	145.230	-	KI5EF	ol141.3	
Lumberton	147.220	+	WA5UQR	o	BTARC

262 144-148 MHz

TEXAS

<i>Location</i>	<i>Output</i>	<i>Input</i>	<i>Call</i>	<i>Notes</i>	<i>Sponsor</i>
Lyford	147.360	+	WA5ZRP	o114.8	EARTH
Mabank	147.280	+	N5TIC	o	
Madisonville	146.780	-	W5TGJ	o103.5	
Malakoff	145.470	-	KA5GQV	o(ca)	
Manor	146.840	-	N5RVD	o(ca)tx	
Marble Falls	145.110	-	N5AHI	oael 162.2	HOTROCS
Marshall	146.860	-	WD5JAI	oa	MLARC
Mayflower	147.120	+	K5PFE	o	LAARC
McAllen	145.230	-	N5SIM	o114.8	EARTH
McAllen	147.140	+	WD5KBZ	o114.8	STARS
McKinney	145.350	-	WA5FYI	o	
McKinney	146.740	-	W5TGP	oa110.9	MARC
Medina	146.680	-	WA5EWW	oe141.3	
Mesquite	145.150	-	N5DA	o(ca)110.9	
Mesquite	145.250	-	KC5NQ	oexp110.9	
Mesquite	145.310	-	KA5EVF	o(ca) 162.2	HAM
Mexia	145.390	-	WZ5M	o	NAVARC
Miami	145.110	-	KA5KQH	ol88.5	CRII
Midland	145.130	-	WB5RXA	ol88.5	SWLS
Midland	145.390	-	N5RSC	o	
Midland	146.760	-	W5QGG	o(ca)	MARC
Midland	147.220	+	KE5PL	ol88.5	WTXC
Midland	147.300	+	W5QGG	o	MARC
Midland	147.380	+	W5QGG	oa	MARC
Millsap	145.470	-	WA5TZB	o	
Mineral Wells	146.640	-	W5ABF	o	MWARC
Mirando City	146.620	-	KE5NL	o	
Montel	147.380	+	W5SJS	o162.2	
Moody	145.150	-	W5ZDN	o(ca)	HOTARC
Morgans Pt Res	147.300	+	N5DJJ	o	FISH
Mountain Home	145.130	-	K5AWK	o162.2	HOTROCS
Mt Pleasant	146.940	-	WA5YVL	o	
Mt Vernon	147.320	+	WA5JYZ	o114.8	
Nacogdoches	146.660	-	KB5UGA	oea	
Nacogdoches	146.840	-	WD5IYT	oae	
Naples	145.410	-	N5GVE	oa	
Naples	146.840	-	W5GY	o	
Nassau Bay	145.150	-	N5MKK	oae	B AARC
New Boston	146.900	-	WB5BQP	o	
New Braunfels	147.000	-	WD5GQT	o(ca)	
New Waverly	147.180	+	N5KWN	o136.5	CARES
Nocona	147.360	+	KB5BD	o	
Nolanville	147.120	+	N5CFS	oa	
Notrees	147.000	-	N5SOR	ol162.2	ZIA
Notrees	147.020	+	N5XXO	ol88.5	SWLS
Oak Hill	147.320	+	KC5OHD	olz(ca)	MOTOARC
Odessa	145.410	-	W5CDM	o	
Odessa	145.470	-	KC5QHE	o	WTXARC
Odessa	146.660	-	KA5L	o	
Odessa	146.700	-	N5SOR	ol88.5	WTXC
Odessa	146.740	-	KB5MWW	ol91.5	BEAN

<i>Location</i>	<i>Output</i>	<i>Input</i>	<i>Call</i>	<i>Notes</i>	<i>Sponsor</i>
Odessa	146.880	-	WA5IBE	o	PBRA
Odessa	147.140	+	N7EHW	oIA88.5	
Olney	147.240	+	N5OLP	oa	
Orange	147.180	+	N5QGO	o103.5	OARC
Ozona	147.120	+	W5STP	o	
Palestine	146.740	-	KJ5DS	o	
Palestine	147.080	+	KB5OQ	o	
Palestine	147.140	+	KB5OQ	oa	
Pampa	146.900	-	W5TSV	o	
Paradise	146.620	-	KJ5HO	o110.9	
Paris	146.760	-	WB5RDD	o(ca)ez	RRVARC
Paris	147.340	+	K5HXI	o110.99	
Pasadena	145.290	-	NE5N	oa	PASCD
Pearland	146.740	-	KA5QDG	ot	HAMS
Pearland	147.220	+	N5JEQ	o	
Perryton	146.820	-	K5IS	ol	TOP
Pflugerville	145.290	-	KG5BZ	ol110.9	
Pipe Creek	145.470	-	N5QJQ	oam162.2	
Pipe Creek	147.220	+	N5XNS	(ca)186.2	
Pipe Creek	147.280	+	WD5FWP	o	
Pittsburg	147.260	+	W5GC	o151.4	ARTNET
Plainview	146.720	-	W5WV	o(ca)z	
Plano	145.250	-	WD5ERD	exp123.0	
Plano	147.180	+	WD5ERD	o(ca)zA	PARK
Port Aransas	147.040	+	KG5BZ	oalt	
Port Arthur	146.860	-	WB5VFF	o	PARGP
Port Lavaca	147.020	+	W5KTC	oa	PLARC
Post	145.110	-	KB5STK	oael	
Post	147.060	+	WB5BRY	ol179.9	CRC
Quitman	147.360	+	WA5DFP		ETVHFSOC
Raymondville	147.320	+	K5RAV	o114.8	STARS
Refugio	147.140	+	KG5DF	oa	REFARC
Renner	146.640	-	K5AHT		RECA
Richardson	145.250	-	KC5NVC	o(ca) 131.8	RCARC
Richardson	147.120	+	K5GW	o(ca)r	RWC
Richmond	145.490	-	KA5GYG	o103.5	FBCOOEM
Robert Lee	147.340	+	KF5EI	o	
Rockdale	147.280	+	AF5C	o	RARA
Rockport	147.260	+	WB5OLT	oa(tt)	ROCARC
Roscoe	146.680	-	K5IFW	o	
Rosehill	146.720	-	K5IHK	o123.0	
Round Rock	146.700	-	N5MNW	atr	
Rusk	147.040	+	KA5AEP	o(ca)110.9	
San Angelo	146.880	-	K5CMW	oal	HOTROCS
San Angelo	146.940	-	K5CMW	o	SAARC
San Angelo	147.060	+	WA5JSN	oa	
San Angelo	147.100	+	N5RBW	o	
San Antonio	145.170	-	W5QCB	o	ADXA
San Antonio	145.210	-	KC5EBI	oe	ROOST
San Antonio	145.270	-	N5VKI	162.2	
San Antonio	145.310	-	WD5JFF	o103.5	
San Antonio	145.350	-	AB5NZ	c	

264 144-148 MHz

TEXAS

<i>Location</i>	<i>Output</i>	<i>Input</i>	<i>Call</i>	<i>Notes</i>	<i>Sponsor</i>
San Antonio	145.370	-	N5VAQ	o(ca)	
San Antonio	145.390	-	N5TX	t	
San Antonio	145.450	-	AA5DB	oa	
San Antonio	146.620	-	K5AWK	ob1800	
San Antonio	146.660	-	AF5D	oe	
San Antonio	146.700	-	WB0HUQ	o	
San Antonio	146.720	-	KB5TSO	(ca)e 162.2	BARS
San Antonio	146.780	-	KA5IID	o(ca)t	
San Antonio	146.820	-	WA5FSR	(ca)	SARO
San Antonio	146.900	-	N5UUW	o(ca)bi	SAHARA
San Antonio	146.940	-	KA5HQU	eWx	SARO
San Antonio	146.960	-	K5AWK	o88.5	SWLS
San Antonio	146.980	-	KB5URM	o(ca)	
San Antonio	147.020	+	N5BHX	oa	SWRCARC
San Antonio	147.060	+	K5DSF	o	
San Antonio	147.080	+	N5CSC	oa162.2	EXPLO700
San Antonio	147.120	+	WA5DXJ	oel	
San Antonio	147.180	+	KC5S	o(ca)er	SAEM
San Antonio	147.240	+	K5GE	c	
San Antonio	147.260	+	K5SOJ	o	
San Antonio	147.280	+	WD5FWP	o(ca)	
San Antonio	147.300	+	W5XW	oe107.2	BEARS
San Antonio	147.320	+	KC5AON	203.5	
San Antonio	147.360	+	K5SUZ	(ca)	SARO
San Antonio	147.380	+	KC5NTN	o162.2	AARO
San Benito	146.660	-	WA2VJL	oea114.8	SBARC
San Marcos	145.490	-	KI5EF	oal141.3	
Sattler	147.140	+	K5PWX	o	SARO
Scurry	147.340	+	KC5DX	o	
Seabrook	147.260	+	K5UNO	o	LYC
Seguin	146.760	-	WR5X	o	CARC
Seminole	145.450	-	WA5FKT	o	
Seymour	147.100	+	N5ENS	o	
Sherman	147.040	+	WB5CVR	o(ca)	
Sherman	147.080	+	WB5SBO	o	GCVS
Smithville	145.350	-	N5JWP	oz114.8	BCARC
Snyder	146.920	-	KE5ZW	oerbz 67.0	SARA
South Houston	147.060	+	KA5QDG	o(ca)	
South Padre Is	147.120	+	WD5KBZ	o114.8	STARS
Spearman	147.000	+	N5TQR	oe103.5	HHC
Stafford	145.230	-	WB5LIN	o	HTEXIARC
Sterling City	146.640	-	N5FTL	o188.5	WTXC
Stonewall	147.040	+	N5PIA	o162.2	
Sulphur Springs	146.680	-	N5REL	o(ca) 151.4	HCARC
Sundown	146.780	-	WB5BRY	o1179.9	CRRC
Taft	147.080	+	WA5NTB	o	SPCCD
Taylor	147.200	+	W5LHX	o	
Temple	145.490	-	WB5TTY		
Temple	146.820	-	W5LM	o(ca)ez	TEMPARC
Temple	147.340	+	N5EVT	o(ca)162.2	

<i>Location</i>	<i>Output</i>	<i>Input</i>	<i>Call</i>	<i>Notes</i>	<i>Sponsor</i>
Texarkana	145.450	-	KF5YO	o	FSAC
Texarkana	146.620	-	W5LTQ	o(ca)	
Texarkana	147.120	+	WD5HRQ	o	
Texas City	147.140	+	WB5BMB	oe	GCRA
Tomball	147.380	+	WB5ZMV	c	
Trinity	145.350	-	W5USD	o	ULLWA
Troy	145.230	-	N5ZXJ	o(ca)167.9	
Tulia	147.360	+	KF5AO	o	
Tyler	145.210	-	K5BWB	o	
Tyler	146.960	-	WA5SLG	oa	ETVHFSOC
Tyler	147.000	-	KB5EQO	o(ca)88.5	TYARC
Tyler	147.100	+	W5CKO	o	
Universal City	146.840	-	WA5VAF	o(ca)	CREST
Universal City	147.160	+	N5YEO	o(ca) 203.5	SCTARC
Uvalde	146.760	-	K5AWK	o162.2	
Uvalde	146.900	-	W5LBD	oa	
Uvalde	147.200	+	AA5DB	c	
Uvalde	147.260	+	W5LBD	c	
Vernon	147.020	+	WB5ONC	o	
Vernon	147.080	+	N5CDU	o	
Victoria	145.130	-	W5DSC	o103.5	VICARC
Victoria	145.190	-	W5DSC	o	VICARC
Victoria	147.160	+	K5FOL	o103.5	
Waco	146.660	-	AA5RT	oat	
Waco	146.980	-	W5ZDN	oa	HOTARC
Waco	147.160	+	KB5HC		
Walburg	145.130	-	KC5US	o	HOTERA
Waxahachie	145.410	-	WD5DDH	o(ca)	ECOARC
Weatherford	146.900	-	KG5CW	o	HUSTARC
Weatherford	147.040	+	W5URH	o	
West Tawakoni	145.390	-	N5DA	o(ca) 110.9	NTRN
Wharton	145.210	-	KE5HP	o	GCARC
Wharton	145.270	-	WA5EUJ	o103.5	WCRA
Wharton	145.430	-	WA5EUJ	o	WCOEM
White Deer	147.380	+	N5MGU	o88.5	
Whitney	147.000	-	AB5TU	o103.5	
Wichita Falls	145.270	-	WB2NQV	o	
Wichita Falls	146.660	-	W5VNR	o(ca)192.8	
Wichita Falls	146.940	-	W5US	o	
Wichita Falls	147.060	+	WA5CMB	o(ca)	
Wichita Falls	147.140	+	WB5KFJ	oe	WICHARS
Wills Point	146.980	-	W5PWD	o	
Wimberly	147.100	+	N5HYR	o	WARS
Yoakum	147.040	+	WA5VIO		LCRC
SHARED NON-PROTECTED					
Alpine	145.580		WB5RXA	o188.5	SWLS
Amarillo	147.560		N5LTZ	o188.5	SWLS
Andrews	146.480		N5NOM	o188.5	WTXC
Austin	146.440		KA5AMP	o188.5	SWLS
Beaumont	147.560		KE5O	shuttle	EARS
College Station	147.560		W5AC	shuttle	EARS

266 144-148 MHz

TEXAS-UTAH

Location	Output	Input	Call	Notes	Sponsor
Conroe	147.560		WB5ITT	shuttle	EARS
Corpus Christi	145.790		N5IUT	ol88.5	SWLS
Doss	146.420		K5AWK	ol88.5	HOTROCS
Lubbock	147.580		WA5TBB	ol88.5	SWLS
Monahans	147.500		N5SOR	ol88.5	WTXC
Rankin	146.560		KE5PL	ol88.5	WTXC
Seminole	146.540		N5SOR	ol88.5	WTXC

US VIRGIN ISLANDS

B W I

Tortola 146.730 - VP2V o (l)

U S V I

Saint Croix 146.910 - KV4JC (e)
 Saint Croix 147.110 + NP2BF o (ca)(e)
 Saint Croix 147.250 + NP2B o (ca)(e)
 Saint John/
 Coral Bay 146.970 - KP2I o StJ AOper
 Saint Thomas 146.630 - W2IBJ (ca)
 Saint Thomas 146.810 - KP2O (ca)(e)o

UTAH

STATEWIDE

Statewide 145.410 - Shared SNP Non Prot

CASTLEDALE

Castledale 147.140 + NC7F o l w(ca) NC7F
 rb pl=88.5
 Emery 147.080 + WX7Y o a l x WX7Y
 Horn Mtn 147.060 + KC7KUJ o w (ca) WX7Y
 rb l pl=88.5

CENTRAL

Manti 145.290 - WB7REL o l a-star WB7REL
 529 911
 Manti 146.660 - WB7PRB o x WB7PRB
 Marysvale 147.200 + N7VQO o x
 Monroe 147.300 + WA7HSW o a
 Richfield 146.640 - WA7HSW o x WA7HSW
 Salina 147.100 + N7GGN o e x N7GGN
 Salina Canyon 146.860 - KD7YE o x l WB7REL
 146.660

NEVADA

Glendale, NV 147.390 + W7MZV o N7CJX

NORTH

Bear Lake 147.020 + KB7OGM o x l +K7JL
 147.18
 Bear Lake 147.120 + KB7OGM o x l +K7JL
 147.18
 Logan 145.310 - WA7KMF o a pl BARC
 123.0
 Logan 146.640 - AC7O o l AC7O
 Logan 147.200 + N7PEO o e
 Mt Logan 146.720 - AC7O o a x +WA7MXZ
 SedgwickPeak,ID 146.800 - AE7T o AE7T
 Thiokol 145.430 - KE7FO o a l MTARC

<i>Location</i>	<i>Output</i>	<i>Input</i>	<i>Call</i>	<i>Notes</i>	<i>Sponsor</i>
NORTHEAST					
Altamont	146.700	-	WB7CBS	o a	
Duchesne	147.260	+	N7PQD	o	
Roosevelt	145.490	-	WB7CBS	o (ca)	K7HEN
Roosevelt	146.920	-	KA7BPB	o	
Tabby Mtn	147.240	+	K7HEN	o a l x pl 136.5	K7HEN
Vernal	147.040	+	KF7AG	o	BARC
Vernal	147.100	+	KA7LWF	o pl	136.5
PRICE					
Bruin Peak	147.320	+	KC7KUJ	o l w(ca) rb pl=88.5	SDARC
Carbon County	145.410	-	KA7LEG	o e	
Ford Ridge	145.310	-	KC7KUJ	o l w(ca) rb pl=88.5	SDARC
Price	145.430	-	KA7LEG	o a pl=88.5	KA7LEG
SOUTH					
Kaibab	146.730	-	N7YSE	o	WA7VKV
Kanab	146.880	-	WA7VKV	o	
Kanab	147.360	+	WI7M	o	
Navajo Mtn	146.960	-	W7DRR	o l x	GCWA
SOUTHEAST					
Henry Mtn	147.080	+	KC7KUJ	o l w(ca) rb pl=88.5	SDARC
Moab	146.760	-	K7QEQ	o l w(ca) rb pl=88.5	K7QEQ
Moab	146.900	-	K7QEQ	o l76(ca) rb pl=88.5	K7QEQ
Monticello	146.610	-	KC7KUJ	o l w(ca) rb pl=88.5	SDARC
SOUTHWEST					
Cedar City	145.470	-	KG7LM	o	KG7LM
Cedar City	146.760	-	K7JH	o a x	K7JH
Cedar City	146.800	-	KG7LM	o	
Cedar City	146.980	-	N7KM	o	N7KM
Cedar City	147.060	+	N7DZP	o (ca)	N7DZP
Cedar City	147.360	+	N7KM	o	SUSC
Delta	147.380	+	KB7WQD	o	
Frisco Peak	146.940	-	WA7GTU	olx147.18	WA7GTU
Seegmiller	146.910	-	NR7K	o e x	NR7K
St George	145.450	-	W7NFT	o	
St George	146.640	-	W7NFT	o a	
St George	146.700	-	KA7STK	c a	
St George	146.740	-	WI7G	o	(new)
St George	147.260	+	W7NFT	o port	W7NFT
Utah Hill	146.820	-	NR7K	ol x 82.5	DARC
WASATCH FRONT					
American Fork	145.250	-	KF7CK	o a	KF7CK
Antelope Is	147.040	+	NU7X	o x	DCARC
Bacchus	146.700	-	KA7GZH	o l a e	ARES
Brigham City	145.290	-	KE7FO	o l	MTARC
BYU Campus	147.260	+	W7OHR	o	BYU

268 144-148 MHz

UTAH

Location	Output	Input	Call	Notes	Sponsor
Heber	147.200	+	KB7YAF	o	
Herd Mtn	146.680	-	W7WQC	oax I5.49 pl 123	ARI
Huntsville	145.210	-	KB7ZXU	o	
Kearns	145.270	-	WB7BCJ	o	+WO7W
Lake Mtn	147.280	+	WB7TSY	o x	ARES
Lake Mtn	147.340	+	WB7TSY	o x	ARES
Layton	146.960	-	KF7UR	o	ERRS
Lehi	147.220	+	WA7YZR	o a	
Lewis Peak	147.360	+	WA7GIE	oalx pl- 100.0	WA7GIE
Lewis Peak	147.380	+	WB7TSQ	o	
Morgan	147.060	+	N7KHJ	o	
Ogden	145.490	-	W7WQC	oalk pl- 123.0	ARI
Ogden	146.820	-	KC7UB	olwsolar pl-123.0	OARC
Ogden	146.900	-	KC7UB	oael w z pl-123.0	OARC
Orem	146.780	-	N7PKI	o a	
Payson	147.020	+	WB7RPF	c a pl- 186.2	WB7RPF
Provo	145.230	-	WA7FFM	o ares	ARES
Provo	145.370	-	N7CGH	o	N7CGH
Provo	145.470	-	WA7PKL	o a	UVCC
Provo	146.480	146.480	WA7PKL	o	UVCC
Provo	146.760	-	W7SP	o a x	UARC
Riverside	146.920	-	KC7UB	ol146.90 pl-123.0	N7TOP
Salt Lake	145.210	-	WB7NNM	o a	WB7NNM
Salt Lake	145.450	-	K7FY	o	ERRS
Salt Lake	146.620	-	W7SP	o x	UARC
Salt Lake	146.740	-	N7JID	o	MARA
Salt Lake	146.840	-	KA7GZH	o	ARES
Salt Lake	146.880	-	KA7GZH	o ares	UVHFS
Salt Lake	146.940	-	K7JL	o x pl= 100.0	UVHFS
Salt Lake	147.060	+	AC7H	o l	UVHFS
Salt Lake	147.120	+	K7JL	o e l 147.180	+KB7OGM
Salt Lake	147.140	+	WB7RYE	o	
Salt Lake	147.160	+	WA7SNS	o a	
Salt Lake	147.300	+	WA7SYU	o a	
Salt Lake	147.600	147.600		dx clus	UDXA
Scotts Peak	145.410	-	KB7YAF	o	KB7YAF
Snowbird	147.180	+	K7JL	o x l 147.12	+KB7OGM
Summit Park	145.350	-	AC7H	o l	UVHFS
WEST					
Battle Mtn, NV	146.910	-	NF7K	o	EARC
Carlin, NV	146.880	-	WA7BWF	o	EARC
Dugway	145.350	-	W7DTO	o a	W7DTO
Rocky Point, NV	146.960	-	WA7BWF	o	EARC

UTAH-VIRGINIA

<i>Location</i>	<i>Output</i>	<i>Input</i>	<i>Call</i>	<i>Notes</i>	<i>Sponsor</i>
Tooele	146.980	-	KR7H	o l a 145.390	TCARES
Vernon	145.390	-	WB7UAO	o l a 146.980	TCARES
Wendover	147.200	+	KB7QYI	o l 146.980	
VERMONT					
BURLINGTON					
Bolton	145.150	-	WB1GQR	oelx100.0	RANV
Burlington	146.610	-	W1KOO	oaez	BrngtnAR
Essex Jct	146.850	-	WA1WLM	ol	SilJct RC
Mt Mansfield	145.470	-	N1ELL	oex	N1ELL
Mt Mansfield	146.940	-	W1KOO	o	BrngtnAR
CENTRAL					
Killington	146.880	-	W1ABI	ox	NE FM RA
Mendon	145.410	-	WB1GQR	olx100.0	RANV
EAST CENTRAL					
Barre	147.390	+	N1IOE	o	N1IOE
Cabot	146.820	-	W1BD	o	CentVtARC
Montpelier/East	147.330	+	N1BRT	o	+KA1MNH
Randolph	147.090	+	WA1LYR	o	VTC ARC
Tunbridge	146.970	-	K1MOQ	ol	K1MOQ
Williamstown	146.625	-	W1BD	oaez	CentVtARC
NORTH					
Jay Peak	146.745	-	K1UFL	oxWx	BorderARC
NORTHWEST					
Berkshire	146.895	-	K1VKN	o	K1VKN
Georgia	146.925	-	N1FPB	o	FrankCoRA
St Albans	145.230	-	N1IRO	o	StAlbansRC
SOUTHEAST					
Marlboro	147.015	+	N1HWI	oe100.0	N1HWI
Mt Ascutney	146.760	-	W1GUA	o(ca) ezWx	CtVlyFMA
SOUTHWEST					
Mt Equinox	145.390	-	WA1ZMS	oex100.0	WA1ZMS
WEST CENTRAL					
Middlebury	147.360	+	WA1NRA	oe	WA1NRA
Rutland	147.045	-	WA1ONT	oae	GreenMtWS
VIRGINIA					
Abingdn/Brmly	146.610	-	K4LSP	ol	K4LSP
Abingdon	147.345	+	NM4L	oael	MEARS
Accomac	147.255	+	WA4TVS	oze	ESHARC
Altavista	146.655	-	WA4ISI	oez(ca)	WA4ISI
Amelia Courth	147.180	+	KB4YKV	o(ca)	KB4YKV
Beaverdam	145.250	-	N4CZJ	oe(ca)	N4CZJ
Bedford	145.230	-	WB4DBB	o	WB4DBB
Bedford	147.105	+	WB4JBJ	ol	WB4JBJ
Bedford/Apl O	146.685	-	WA1ZMS	oet100.0	MTN TOP
Blacksburg	146.715	-	AB9I	o	BRUSH MTN
Bland	145.350	-	N4AZJ	o(ca)RB	T E MALLO
Bluefield	145.250	-	KD8XK	oae	ARA-SOUTH
Bluefield	145.490	-	W8MOP	oe(ca)	EAST RIVER

270 144-148 MHz

VIRGINIA

Location	Output	Input	Call	Notes	Sponsor
Bluefield/One	146.955	-	WZ8E	o(ca)l	ARA-SOUTH
Bristol	146.880	-	WD4CYZ	o	WD4CYZ
Charlottesvil	146.760	-	WA4TFZ	o	ALBEMARLE
Charlottesvil	146.895	-	N4RAG	oet131.8	N4RAG
Charlottesvil	146.925	-	WA4TFZ	o	ALBEMARLE
Chesapeake	145.290	-	K4NDH	oz	NAVAL SEC
Chesapeake	146.610	-	WA4YSE	oaez	WA4YSE
Chesapeake	146.790	-	N4SD	oaez	HAMPTONRD
Chesterfield	147.360	+	KA4CBB	oez(ca)	KA4CBB
Clarksville	145.470	-	N4ZCM	o(ca)	N4ZCM
Coeburn	145.430	-	AD4OV	oaezRB 103.5	AD4OV
Collinsville	147.120	+	KN4DE	oet107.5	KN4DE
Covington	146.805	-	WA4HTI	ol	VHF COMM
Dante	147.255	+	WD4CYZ	o	WD4CYZ
Dante/Hazel Mtn	146.985	-	KK4MW	oat103.5	KK4MW
Danville(DCC)	146.925	-	WB4GJG	oeRB(ca) t104.2	DCCARC
Danville/Wht	146.700	-	KM4AU	oezRB (ca)	KM4AU
Dublin	146.670	-	K4HZS	o(ca)	K4HZS
Eastville	147.345	+	WA4TVS	o	ESHARES
Elk Crk/Iron	147.240	+	N4MGQ	oelt107.2	N4MGQ
Enon	147.060	+	WB4VWR	oe(ca)	WA4ECM
Farmville	145.330	-	WA4QQI	oez(ca)	SARA
Farmville	146.910	-	N4RKM	o	SARA
Fincastle	146.640	-	W4WIC	oa	T E CHAMB
Forest	145.370	-	KC4RBA	oe(ca)	KC4RBA
Forest	147.165	+	W8CXD	olt114.8	W8CXD
Franklin	147.300	+	K4SPS	oez(ca)	FRANKLIN
Galax/Brirp Mtn	147.090	+	N4VL	oae	BRIARPATCH
Galax/Lkout Mtn	145.130	-	N4VL	oRBt 103.5	BRIARPATCH
Gate City	146.820	-	N4WWB	oael	SCOTT CO
Gloucester	145.370	-	KC4TOG	o(ca)z	MPARC
Greenbay	145.150	-	K4ARO	o	K4ARO
Grundy	147.315	+	K4HWQ	oa	GRNDY GRND
Grundy/Big A	146.835	-	KK4EH	o	KK4EH
Gum Spring	147.270	+	WB4IKL	o	WB4IKL
Hampton	146.730	+	KE4ZBA	o(ca)z	SPARK
Hampton	146.940	-	K4UMI	ot	
Hampton	147.225	+	KA4VXR	oa	KA4VXR
High Knob	144.054	-	WD4GSM	o	WD4GSM
Kilmarnock	145.210	-	W2MS	oa	W2MS
Lexington	147.300	+	KI4ZR	oae	ROCKBRIDGE
Lexngtn/Rock	147.330	+	KI4ZR	o	ROCKBRIDGE
Lynchburg	146.610	-	W4WWQ	o	LARC INC
Lynchburg	147.015	-	AB4M	o(ca)t 131.8	AB4M
Lynchburg	147.195	+	WA4RTS	o	LYNCHBURG
Lynchburg	147.375	+	KB4ILD	o(ca)	
Marion	145.270	-	KC4SKE	ot103.5	KC4SKE
Marion	146.640	-	N4QLF	oat103.5	SMYTH CO



**21st Annual
Virginia Beach HamFest &
Computer Fairtm
ARRL Virginia State Convention**



Sept. 21 & 22, 1996

**Admission Tickets \$6.00
Tickets Good Both Days!**

- Major Commercial Exhibitors & Dealers
- Amateur Exams & Upgrades
- Forums - ARRL, DX, Computer, etc.
- Computer Hardware, Software and Accessories
- Plenty of FREE PARKING
- Held at the *Va. Beach Pavilion*
- Talk-In on 146.97 MHz
- Speaker: Gordon West**
- Saturday night banquet

**For Tickets & General Information:
Manny Steiner, K4DOR
3512 Olympia Lane
Virginia Beach, VA 23452**

**For Exhibitor and Dealer Info:
Lewis Steingold, W4BLO
1008 Crabbers Cove Lane
Virginia Beach, VA 23452**

Send SASE - Checks Payable TO TRCI, Inc.

CALL 1-804-HAMFEST FOR INFORMATION

VIRGINIA

<i>Location</i>	<i>Output</i>	<i>Input</i>	<i>Call</i>	<i>Notes</i>	<i>Sponsor</i>
Martinsville	147.285	+	KD4QWD	oe(ca)t 107.2	PATRICK
Mechanicsvill	146.820	-	K4ITQ	oe	K4ITQ
Mountain Lake	146.865	+	WZ8E	o(ca)l	ARA-SOUTH
Mt Lake/Bald	146.910	-	K4TUE	o	K4TUE
Newport News	145.230	-	W4MT	oe	PARC
Newport News	145.490	-	WA4OHX	oaezt6	TEL PIO
Newport News	147.165	+	WB4CTF	o(ca)lRB	NEWPORT
Norfolk	145.170	-	WA4ZUA	oezl(ca) RBt136.5	KO4CU
Norfolk	145.330	-	KE4YRQ	oezRB (ca)	NS3F
Norfolk	146.700	-	NE4D	oz	OLD DOMINI
Norfolk	147.075	+	AD4ZK	oez(ca)	KS4DJ
Norton/High K	147.015	-	K4AXO	oe(ca)	K4AXO
Oilville	147.090	+	N4TZE	o	
Pearisburg	147.135	+	N4AZJ	o(ca)	GILES ARA
Pennington Ga	146.700	-	KK4QS	o	LEECO ARC
Petersburg	147.390	+	K4ARO	o	A.CARTER
Pks Kb/Pulask	147.180	+	WB3S	oe(ca)	NEW RIVER
Portsmouth	146.850	-	W4POX	oaez	PORTSMOUTH
Pound	145.210	-	KD4UZN	ot	KD4UZN
Radford/Riner	145.150	-	KA4IXK	o	KA4IXK
Richlands	147.150	+	KM4FY	o	KM4FY
Richmond	145.110	-	K4YPE	oa	CENT VIRG
Richmond	145.430	-	W4SQT	o(ca)	METROPOLIT
Richmond	146.640	-	WB4QEY	o(ca)	TEL PIO
Richmond	146.880	-	WA4ZBE	oe(ca)	RATS
Richmond	146.940	-	W4ZA	oe	RICHMOND
Richmond	147.030	-	WA4JST	o	COMMONWEAL
Richmond	147.135	+	N4HB	ot107.2	AMATEURGR
Roanoke	146.940	-	N4AP	oa	N4AP
Roanoke/Poor	145.210	-	WB4QOJ	oly	LEE MCDANI
Roanoke/Poor	145.390	-	K4ARO	olt107.2	K4ARO
Roanoke/Poor	146.745	-	KC4DY	oezRB (ca)t107.2	SW VA IRE
Roanoke/Poor	146.985	-	W4CA	oezl(ca)	ROANOKEVA
Roanoke/Poor	147.270	+	KB4QWO	oel(ca)	ARA-SOUTH
Rustburg/Long	146.835	-	N4UTN	oe(ca)	N4UTN
Salem	146.880	-	W4PDL	o	WA4V
Saluda	145.450	-	AA4HQ	oaez	AA4HQ/KB4J
Smithfield	147.195	+	KF4ADJ	oaeRBt 100.0	WTRA
South Boston	147.060	-	WD4LBM	o(ca)l	PIEDMONT
South Hill	147.240	+	KD4MJO	o	KD4ZTK
Staunton	146.700	-	W4XD	o	TEL PIO
Staunton	146.850	-	WA4ZBP	oRByt 131.8	TEL PIO
Staunton	146.970	-	W4WRN	oz	
Staunton/El K	147.045	+	WD4FOZ	ot131.8	EKRA
Stuarts Draft	147.360	+	KB4OLM	o(ca)zl (ca)	KB4OLM
Suffolk	147.000	-	WA4HMT	oz(ca)	NANSEMOND

**144-148 MHz 273
VIRGINIA**

<i>Location</i>	<i>Output</i>	<i>Input</i>	<i>Call</i>	<i>Notes</i>	<i>Sponsor</i>
Virginia Beach	146.895	-	WA4KXV	o	VBEARS
Virginia Beach	146.970	-	WA4KXV	oz	VBEARS
Virginia Beach	147.045	+	WA4SBC	o	WA4SBC
Virginia Beach	147.375	+	W4NV	oe(ca)	TIDEWATER
Walkerton	146.715	-	KA4DZU	o	K4ITQ
Warsaw	147.330	+	KA4ZIP	oz	RAPPAHANNO
Waynesboro	147.075	+	W4PNT	oezl(ca)	WAYNSBRO
Williamsburg	145.410	-	K2QIJ	oaezlt 127.3	K2QIJ
Williamsburg	146.670	-	W4NTG	oaez	WAARC
Williamsburg	146.760	-	KB4ZIN	oaez	KC4CMR
Winchester	146.820	-	W4RKC	oz	SHENANDOAH
Wise	146.865	-	KC4MAI	oaz	KC4MAI
Wytheville	146.775	-	WB3T	oazl	WYTHE ARC
Wytheville/BI	146.895	-	WB3T	oelRBt 103.5	KD4EMP
T-MARC AREA					
T-MARC Area	145.170	-		SNP	
FREDERICKSBURG					
Fredericksburg	147.015	+	WB4LNT	E	RVARC
Quantico	147.345	+	KE4ZN	T167.9	KE4ZN
NORTH CENTRAL					
Culpeper	147.120	+	AA4VI		ClpprARA
Harrisonburg	145.130	-	N4YET		+WX4C
Harrisonburg	146.895	-	N4RAG		N4RAG
Harrisonburg	147.225	+	N4RAG	T131.8	N4RAG
Harrisonburg	147.315	+	N4YET		N4YET
New Market	146.625	-	KE4FM	E	Big Mtn RA
Warrenton	145.350	-	KA3TQD	L	WRSGXTRA- 104
Warrenton	147.165	+	NZ4N		FauquierRA
WASHINGTON AREA					
Alexandria	146.655	-	WD4PDP	AER	MVARC
Alexandria	147.315	+	W4HFH	L	Alex RC
Alexandria	147.315	449.600	W4HFH	L	Alex RC
Arlington	145.150	-	WB4MJF	T	WB4MJF
Arlington	145.470	-	WB4MJF		R&R RG
Arlington	146.625	-	N9EBJ	AEZ	ARPC
Arlington	147.045	+	WA4YVM	E	WA4YVM
Dulles Airport	145.310	-	N4FSC	AE	Herndon RG
Fairfax	146.790	-	W4LBL	AELRZ	NVFMA
Fairfax	146.790	222.500	W4LBL	AELRZ	NVFMA
Manassas	146.970	-	WA4FPM	AZ	OVHARC
McLean	147.210	+	WD4IWG	AE	AMRAD
Sterling	146.715	-	WA4TXE	AE	WA4TXE
Tysons Corner	146.910	-	W4XG	A	NVFMA
Vienna	146.685	-	K4HTA	E	VWS
Woodbridge	147.240	+	WB4FQR	AEL	WWI
WINCHESTER					
Bluemont	147.300	+	WA4TSC	ART 146.2	WA4TSC
Winchester	145.210	-	N4RAG	T131.8	LHRA
Winchester	145.350	-	KA3TQD	L	WRSGXTRA- 104

274 144-148 MHz

VIRGINIA-WASHINGTON

<i>Location</i>	<i>Output</i>	<i>Input</i>	<i>Call</i>	<i>Notes</i>	<i>Sponsor</i>
Winchester	146.820	-	W4RKC		ShenVlyARC
WASHINGTON					
IACC AREAS					
SNP	145.130	144.630	SNP	t	
SNP	145.290	-	SNP	t	
ASHFORD					
Ashford	145.370	-	WC7AAO	pl e l 100.0	RACES/ARES
BEVERLY					
Sentinal Peak	145.410	-	WB7UFM	ol	
CHELAN					
Chelan	145.490	-	KB7RII	o	KB7RII
McNeal Canyon	147.100	+	K7ABJ	o	
CLARKSTON					
Potter Hill	145.390	-	KA7FAJ	o(ca)r	
CLE ELUM					
Bristol	147.120	+	N7YAQ	ol 100.0l -145.41	N7YAQ
Cle Elum	147.160	+	KB7XQ	oez(ca)	
COLFAX/PULLMAN					
Kamiak Butte	146.740	-	WB7AUK	olex	
COLVILLE					
Monumental Mtn	146.620	-	W7RHX	oxer	
CONCRETE					
Concrete	147.100	+	W7FHZ	pl e 127.3	W7FHZ
COULEE DAM					
Eagle Farms	146.860	-	KA7FOQ	o	
DAVENPORT					
Davenport	147.040	+	N7KRC	o	
EATONVILLE					
Alder	145.450	-	KB7CNN	pl e ca z 103.5	KB7CNN
ELLENSBURG					
Ellensburg	146.720	-	W7TXU	o	KittitasCRA
GOLDENDALE					
Hilcrest	146.620	-	W7DLB	o	W7DLB
Juniper Point	145.150	-	WA7HSJ	c 114.8	NWRA
Juniper Point	147.200	+	WA7HSJ	oel	
GRAYS HARBOR COUNTY					
Cosmopolis	147.160	+	W7ZA	o a e	GRAYS HBR
Cosmopolis	147.200	+	K7PP	pl az 91.5	K7PP
Saddle Mtn	146.900	-	W7ZA	o a z e l	GRAYSHRBR
HOH RIVER					
Octopuss Mtn	145.370	-	WC7AAO	pl c e l 114.8	RACES/ARES
ISLAND COUNTY					
Whidbey Island	147.220	+	K7IYN	o t a e ca	
JEFFERSON COUNTY - EAST					
Port Townsend	145.150	-	K7RBT	pl a ca e	114.8
KING COUNTY - NORTH					
Finn Hill	145.130	-	KB7KIZ	pl e 103.5	KB7KIZ
KING COUNTY - SOUTH					
Kent	145.130	-	KF7JC	pl 122	KF7JC

**144-148 MHz 275
WASHINGTON**

<i>Location</i>	<i>Output</i>	<i>Input</i>	<i>Call</i>	<i>Notes</i>	<i>Sponsor</i>
KITSAP COUNTY					
Bremerton	145.170	144.170	KC7FN	o pl a ca z e l	KARL 103.5
KITSAP COUNTY - SOUTH					
Gig Harbor	145.350	-	W7ZLJ	o e ca l 103.5	W7ZLJ
LEAVENWORTH					
Lake Wenatchee	145.490	-	WA7LZH	olt	
LIND					
Lind	147.120	+	N7YAQ	o	N7YAQ
MASON COUNTY					
Shelton	146.720	-	W7FHZ	pl e	103.5
MASON COUNTY - NORTH					
Belfair	145.290	-	KB7UFT	t pl a e 103.5	NMAR
MEDICAL LAKE					
Booth Hill	145.370	-	KA7ENA	o	
NORTHEAST					
Stranger Mtn	147.360	+	WB7AUK	oaxl	
OLYMPIA					
Toledo	145.430	-	NO7S	o e	MTSTHelens
Tumwater	146.800	-	WC7I	o pl a e 100.0	WC7I
OLYMPIC PENINSULA - NORTH					
North Point	146.660	-	N7QDY	pl ca e l 107.2	WCAR
Storm King	145.370	-	WC7AAO	pl e l 88.5	RACES/ARES
Striped Peak	146.760	-	W7FEL	o e	CC ARC
OMAK					
Omak	145.450	-	WA7ZEV	oxe	
Omak	146.720	-	N7EBB	o	
OTHELLO					
Hart Mtn	145.350	-	N7YAQ	oae	
PACIFIC COUNTY					
Ilwaco	146.860	-	NF7D	o a	
Naselle Ridge	145.170	-	KB7PL	o y	KB7PL RG
PIERCE COUNTY					
Graham	147.140	+	KL7ELD	ocaze pl 100.0	GH RGrp
Tacoma	146.640	-	KB7CNN	o e ca l z	KB7CNN
PORT ANGELES					
Port Angeles	145.130	-	WF7W	c a pl z 100.0	PASD
PUGET SOUND					
Bellevue	147.000	-	W7FR	o	WW DX
Buck Mtn	146.700	-	W7FHZ	ple127.3	W7FHZ
Cougar Mtn	147.080	+	W7WWI	o a z e	SEATAC RA
East Bremerton	145.310	-	KC7FA	o a e z ca	
Gold Mtn	147.200	+	K7PP	plaecalc	K7PP
Green Mtn	146.880	-	K7PF	o t e	SRG
Rattlesnake Mtn	145.110	-	N7HDH	pll103.5	KCSR
Squak Mountain	146.820	-	K7LED	o pl e 103.5	M&K ARC

276 144-148 MHz

WASHINGTON

Location	Output	Input	Call	Notes	Sponsor
Tacoma/CH 28	145.210	-	N7QHX	plca141.3N7QHX	
Tiger Mtn West	145.330	-	K7NWS	xplcazel	BOEING 179.9
PUGET SOUND - NORTH					
Maynard Hill	147.200	+	K7PP	plalcac	K7PP 127.3
Mt Erie	145.250	-	WA7NAN	o pl e	127.3
PUGET SOUND - SOUTH					
Dieringer	145.230	-	W7FHZ	ple127.3	W7FHZ
East Hill	147.240	+	K7SYE	o a e	ACADEMYARC
PULLMAN					
Pullman	145.470	-	WA7WNJ	oea	
PUYALLUP					
Electron	145.250	-	WA7NAN	o pl e	141.3
REPUBLIC					
Klondike Mtn	145.190	-	N7XAY	aor	
RITZVILLE					
Ritzville	146.720	-	WD7C	o	
SAN JUAN COUNTY					
Orcas Island	146.900	-	WA7TWB	t pl e	131.8
SEATTLE					
Redmond	147.300	+	WA7NAN	ple127.3	WA7NAN
Seattle	146.820	-	K7LED	o pl p	M&K ARC 103.5
Seattle	146.900	-	W7SRZ	pl a z e l	W7SRZ 103.5
Seattle	146.960	-	N7GAD	o pl a e	PSRGrp ca l p 173.8
Woodinville	147.340	+	K6RFK	o ca e	K6RFK
SEATTLE - NORTH					
Lynnwood	146.780	-	K7CHN	o ca a e	SNO KINGRG l pl 103.5
SEATTLE - SOUTH					
Federal Way	147.040	+	W7YCP	o ca	FW RG
SNOHOMISH COUNTY					
Everett	147.180	+	KK7M	o pl a ca	SCHC z e l 103.5
SNOHOMISH COUNTY - CENTRAL					
Everett	145.290	-	WB7VYA	pl p 123	SC ARES
SNOHOMISH COUNTY - NORTH					
Everett	145.390	-	W7CSK	o a z e l	NARGrp
SNOQUALMIE PASS					
SnoqualmiePass	145.250	-	WA7NAN	o pl e	103.5
SOUTH CENTRAL					
Goldendale	146.620	-	W7DLB	123.0	W7DLB
SPOKANE					
Browns Mtn	146.880	-	WB7AVD	oeax	
Browns Mtn	147.300	+	WC7AAT	oerx	
Farm Bank	147.340	+	WB7AVD	o	
Krell	145.390	-	N7HZS	156.9	N7HZS
Liberty Lake	145.210	144.710	KB9FJ	o	
Lookout Point	147.060	146.660	WA7PQU	o	WA7PQU
Mica Peak	145.110	-	WA7RVV	ol/29.6	

WASHINGTON

Location	Output	Input	Call	Notes	Sponsor
Mica Peak	145.150	-	WA7HSJ	c	NWRA
Mica Peak	145.250	-	N7BFS	dPktOnly	N7BFS
Mica Peak	147.200	+	WA7YCP	o 100.0	WA7YCP
Mica Peak	147.240	+	WA7HWD	oexl	
Mica Peak	147.320	+	WG7B	oy	
Mica Peak	147.380	+	WB7AUK	oxl	
Mt Spokane	145.430	-	WB7AVD	ox	
Spokane	147.160	+	KA7BPO	c 136.5	KA7BPO
STEVENS PASS					
Skykomish	145.110	-	N7HDH	pl e l	123KCSR
STEWART ISLAND					
Stewart Island	145.130	-	K7HNE	pl e ca z	K7HNE 100.0
SUMNER					
Sumner	147.260	+	KB7WYL	plca100.0	KB7WYL
SUNNYSIDE					
Rattlesnake/West	145.150	-	WA7HSJ	c	NWRA
Rattlesnake/West	147.000	+	WA7HSJ	oel	
TACOMA					
Radio Club Hse	147.280	+	W7DK	e ca z	RC/TAC
Sarpole Hill	147.380	+	W7DK	pl 103.5	RC/TAC
Tacoma	145.290	-	WA7NTF	pl ca e p	118.8
Tacoma	145.410	-	WA7NTF	pl a e l	WA7NTF 118.8
Tacoma	147.020	+	KE7LE	pl ca l z	KE7LE 103.5
THURSTON COUNTY					
Minot Peak	145.270	-	KL7YM	pl e	103.5
Olympia	145.150	-	K7CHV	ple103.5	PARS
Olympia	147.360	+	W7JLF	o	OLYMPIAARS
TONASKET					
Tunk Mtn	145.350	-	N7EAW	o	
TRI-CITIES					
Johnson Butte	146.640	-	W7VPA	ox	
Johnson Butte	147.220	+	N7LZM	o	
Rattlesnake	146.760	-	WA7DUH	o	
Rattlesnake	147.180	+	K7OJ	oy	
Rattlesnake	147.340	+	WA7DUH	oa	
WALLA WALLA					
Walla Walla	146.960	-	WA5ZAY	o 100.0	WA5ZAY
Walla Walla	147.140	+	KH6IHB	oaze	
Walla Walla	147.280	+	WB7AUK	oexl	WB7AUK
WASHINGTON - NORTHWEST					
Lyman Hill	145.190	-	KG7HQ	o e pl	RAS 127.3
Mt Constitution	146.740	-	K7SKW	oplcaelz	MT.BAKER 103.5
Mt Pilchuck	146.920	-	WB7VYA	pl r	123 SCR
Smith Peak	145.370	-	WC7AAO	ple103.5	RACES/ARES
Sumas Mountain	145.230	-	W7FHZ	ple103.5	J-MAR
WASHINGTON - SOUTH					
Longview	147.200	+	K7PP	pl ca z a	K7PP 127.3

278 144-148 MHz

WASHINGTON-WEST VIRGINIA

Location	Output	Input	Call	Notes	Sponsor
WASHINGTON - SOUTHWEST					
Abernathy Ridge	145.370	-	WC7AAO	plel146.2	RACES/ARES
Longview	147.260	+	K7ZVV	pl a z e 114.8	
Mt Brynion	147.300	+	WA7ILC	ple114.8	WR7ADWINC
WASHINGTON WESTERN					
Baldi Mtn	146.980	-	N7NKJ	e y	9600 BAUD
Baw Faw Pk	147.060	+	N7PRJ	o e	BAW FAWRG
Tiger Mtn	147.100	+	WA7NAN	pl 114.8	WA7NAN
Gold Mtn	146.620	-	KC7MEG	o ca e	WWRA
Grass Mtn	145.370	-	WC7AAO	oplcael 136.5	RACES/ARES
WENATCHEE					
Birch Mtn	146.680	-	W7TD	oz(ca)	
Mission Ridge	146.900	-	K7OGW	oex	
Naneum Ridge	147.260	+	WA7PUD	oexl	
Wenatchee	147.200	+	WA7YCP	94.8	WA7YCP
WHATCOM COUNTY					
King Mountain	147.160	+	K7SKW	pl l103.5	MtBARG
WHIDBEY ISLAND					
Coupeville	146.860	-	W7NQF	oaez	
WHITE SWAN					
Fort Simcoe	146.720	-	KA7IJU	oea	
YAKIMA					
Ahtanum Ridge	146.940	-	W7CCY	o	
Beezly Hill	145.310	-	K7FR	oa	
Bethel Ridge	147.300	+	W7AQ	oerx	
Granger	147.040	+	N7JOA	123.0	N7JOA
Moxee	146.840	-	W7AQ	o(ca)zA	123.0
Quartz Mtn	145.270	-	KB7AMF	oe-sun	YakSO
Yakima	145.170	-	N7SVC	o	YakSO
Yakima Ridge	146.660	-	W7AQ	o(ca)zr	
Yakima Ridge	147.320	+	KB7HDX	pkt	KB7HDX
WASHINGTON - ORRC					
SOUTH COAST					
Ilwaco	146.860	-	W7RDR	o	W7RDR
SOUTH					
Camas	146.840	-	W7KYC	oe	PARC
Camas	147.240	+	W7AIA	oe	CCARC
Longview	147.260	+	K7ZVV	o	K7ZVV
Walla Walla	146.960	-	KA7EGW	o	WWVARC
WEST VIRGINIA					
Amber Ridge	147.210	+	KB8NJH	oe	KB8NJH
Bartow	145.110	-	KB8SLH	o	8RARC
Beckley/Bolt	145.170	-	WF1G	oal	ARA NORTH
Beckley/EOC	145.370	-	N8TNB	oal	BLACK DIAM
Beckley/Flat	146.850	-	WA8WDK	ol	BLACK DIAM
Beckley/Layla	145.310	-	N8FCJ	oal	ARA NORTH
Beckley/Oak H	145.230	-	N8FWL	oelt	ARA-CENTRA
Bluefield	145.490	-	W8MOP	oe(ca)	EAST RIVER
Bridgeport	147.120	+	WB8DKM	o(ca)t	WB8DKM
Buckhannon	145.410	-	N8FHE	oa	N8FHE

WEST VIRGINIA

<i>Location</i>	<i>Output</i>	<i>Input</i>	<i>Call</i>	<i>Notes</i>	<i>Sponsor</i>
Buckhannon	146.850	-	N8ZAR	oe	WD8L
Buckhannon	147.060	+	N8ZAR	oaezIRB t123.0	N8ZAR
Charleston	145.350	-	W8GK	oez(ca)	KANAWHA
Charleston	145.430	-	WS8L	o(ca)	GRKANAWH
Charleston	146.820	-	WB8IFS	oaz	WB8IFS
Charleston	147.045	-	KB8LFJ	o	KB8LFJ
Clarksburg	146.685	-	N8FMD	olt103.5	N8FMD
Clarksburg	147.210	+	N8FMD	oz(ca)t 103.5	N8FMD
Clay	145.150	-	KA8SVN	oet	
Craigsville	145.270	-	N8FMD	olt103.5	N8FMD
Danville	146.685	-	N8TXQ	oez(ca)t	BOONEARC
Davis	147.135	+	KE8MR	olt103.5	KE8MR
Drennen	145.470	-	W8FG	o	W8FG
Elkins	146.775	-	KB8BWZ	o	DAVID
Fairmont	145.350	-	W8SP	oa123.0	MARA
Fenwick	146.940	-	KD8AB	o	NICHOLAS
Flat Top/Wint	146.625	-	WF1G	oa	ARA NORTH
Flatwoods	146.655	-	N8ZPX	o	N8ZVK
Franklin	147.345	+	W3RUA	oe	W3RUA
Gassaway	146.610	-	WB8MZI	o	
Glenville	145.130	-	KB8EUN	o	KA8ZXP
Glenville	145.290	-	KA8ZXP	oaezIRB	KA8ZXP
Grafton	147.375	+	WD8LNB	o	WD8LNB
Grantsville	145.450	-	N8LGY	o(ca)z	CALHOUN
Harrisvl/Pens	147.300	+	WB8NSL	o	WB8NSL
Hinton	147.255	+	KB8EQC	oae	BLUESTONE
Horsepen Mtn	147.195	+	NV8H	o(ca)l	NV8H
Huntington	145.210	-	WB8FEQ	oe(ca)	WB8FEQ
Huntington	146.760	-	W8VA	o(ca)zl	TARA
Huntington/Ch	146.640	-	WB8EZR	ozRB	WPBY-TVRG
Leon	147.180	+	WD8OHX	oe(ca)	WD8OHX
Lewisburg	146.730	-	WB8SPW	o(ca)	SOUTHERN
Lewisburg	147.390	+	WV8D	o	WV8D
Liberty	145.410	-	W8HYX	o	WV AR INC
Logan/Sumerco	147.345	+	NU8K	o(ca)l	LOGAN CTY
Logan/Ward Rk	146.970	-	KJ8E	o(ca)l	LOGAN CTY
Madison	147.120	+	N8TXQ	oez(ca)t	BOONE ARC
Mcmechen	146.910	-	KC8CS	o	TRIPLE STA
Middlebourne	147.360	+	KA8GOH	o	TYLER CO
Morgantown	145.430	-	K8LG	oal	MWA
Morgantown	146.760	-	W8CUL	oe	WVU ARC
Morgantown	147.075	+	KE8MR	oazIRB (ca)	KE8MR
Mullens	147.030	+	KC8IT	oRB	ARA NORTH
New Martinsvi	146.985	-	KF8LL	oae	KF8LL
Oak Hill	146.790	-	NM8T	oz	PLATEAU
Parkersburg	145.490	-	WV8G	oae	WV8G
Parkersburg	146.745	-	WF8U	oaezRB	MID OHIO
Parkersburg	146.970	-	N8NBL	oa	PARKERSBUR
Parkersburg	147.255	+	WA8LLM	oaeraz wxraces	WOODCOUNT

280 144-148 MHz

WEST VIRGINIA-WISCONSIN

Location	Output	Input	Call	Notes	Sponsor
Parkersburg	147.390	+	WD8CYV	oe	PARK
Parsons	145.370	-	K8VNQ	oaezt1 18.8	N8ER
Princeton	147.060	-	KA8PNC	o(ca)	PRINCETON
Princeton	147.225	+	WB8NRK	oe(ca)	PRINCETON
Princeton/Pip	146.925	-	WD8OGY	o	
Ravenswood	146.670	-	WD8JNU	o(ca)	JACKSONCO
Ravenswood	146.700	-	WD8JNU	oRB	JAX CTY
Richwood	145.190	-	WB8YJJ	oe	WB8YJJ
Richwood	147.015	+	AA8TH	oe	AA8TH
S Charleston	146.880	-	WB8CQV	ol	WB8CQV
Salt Rock	145.110	-	WD8MCR	o	
Scott Depot	147.270	+	WC8S	ozlRB (ca)	WV AR INC
Sherrard	146.715	-	KD8GL	oz(ca)l	TRIPLE STA
South Charles	145.250	-	KB8ODO	o(ca)	SCHSARC
Spencer	147.105	+	WT8Z	o	
Spruce Knob	147.285	+	N8HON	ol	MOUNTAIN
St Albans	147.000	-	K8WMX	oe	ST ALBANS
St Albans	147.150	+	KA8SVR	oezlRB (ca)	UNITED ARA
St Albans	147.375	+	K8WMX	oy	ST ALBANS
St Marys/Bens	147.030	+	WB8ECC	ol	JAMES
Terra Alta	147.000	+	KD8ZR	oaz	CHESTERSC
Union	145.410	-	KB8CM	o	MONROEARC
Upper Tract	146.655	-	KB8BUC	oe	KB8BUC
Weirton	146.940	-	W8CWO	oaez(ca)	S/W ARC
Welch	145.450	-	WB8SXZ	o	MCDOWELL
Weston	145.390	-	WD8EOM	o(ca)	
Weston	147.165	+	WC8K	oeRB	WC8K
Wheeling	145.190	-	WB8JGY	o(ca)l	
Wheeling	146.760	-	W8ZQ	oe	NORTHERN
Williamson	145.330	-	WR8M	oaRB	SAWS
T-MARC AREA					
T-MARC Area	145.170	-		SNP	
EAST					
Berkeley Sprng	146.745	-	KK3L	LR	KK3L
Charles Town	146.985	-	N8EIV	T	+WD8RWG
Harper's Ferry	145.350	-	KA3TQD	L	WRSGXTRA- 104
Martinsburg	145.150	-	WA8FSE	E	OpequonRS
Martinsburg	147.255	+	WB8YZV		WB8YZV
Martinsburg	147.345	+	WB8VBW	ALRT 118.8	MADRA
Moorefield	145.190	-	KD4SZR	T118.8	+N8VAA

WISCONSIN

NORTH CENTRAL

Abbotsford	145.270	-	WA9ZCO	o a e wx	WA9ZCO
Adams	145.290	-	K9CJM	o (ca) e	ACARC
Antigo	145.310	-	KD9HH	o a e z	KD9HH
Crivitz	145.470	-	KG9DM	opl107.2	ATHELSTAN
Dorchester	145.270	-	WA9ZCO	o a e	WA9ZCO

WISCONSIN

<i>Location</i>	<i>Output</i>	<i>Input</i>	<i>Call</i>	<i>Notes</i>	<i>Sponsor</i>
Eagle River	145.390	-	KD9PT	opl141.3 (ca) ds z	KD9PT
Granton	146.775	-	W9FPE	o	W9FPE
Irma	146.730	-	K9GTQ	o	K9GTQ
Irma	146.970	-	KC9NW	o pl71.9 (ca) ez911x	KC9NW
Lac Du Flambeau	146.670	-	N9AFN	opl107.2	N9AFN
Lac Du Flambeau	146.700	-	W9BTN	opl114.8 e	W9BTN
Marshfield	145.490	-	W9FYP	o	W9FYP
Marshfield	147.180	+	AA9BN	o a e z 444.975	MAARS
Mauston	146.850	-	N9FVP	o	ARCOFCW
Medford	147.150	+	W9QHI	o a e wx	TAYLOR
Merrill	145.450	-	KB9DZG	o	KB9DZG
Osseo	145.330	-	N9LIE	opl110.9	N9LIE
Park Falls	147.000	+	WB9WHP	ohlcmb &hywr	PRICE RA
Pound	146.685	-	KA9JVH	opl107.2	KA9JVH
Rhineland	146.940	-	W9ZZZ	o a e z	RHIN RP A
Sayner	145.130	-	N9QGJ	oaez911x	MERRIL RA
Shawano	145.350	-	KA9NWX	opl114.8 (ca) rbxze	KA9NWX
Stevens Point	146.670	-	WB9QFW	o a e z	CWRA LTD
Stevens Point	146.985	-	W9NN	o a e z	CWRA LTD
Tigerton	147.135	+	KF9TS	o pl e a r	KF9TS
Tomahawk	145.430	-	N9CLE	o a e z 911 x	TOM RP A
Waupaca	146.925	-	N9BKJ	oexarz	N9BKJ
Waupaca	147.390	+	WA9FDC	oxarwx	WP'ACA RC
Wausau	146.640	-	W9SM	opl114.8 aelxz911	W.V.R.A.
Wausau	146.820	-	W9BCC	o(ca)exl	R.M.R.A.
Wausau	147.060	+	W9KRY	opl114.8 x (ca) e	KC9NW
Wisconsin Rpds	146.790	-	W9DQA	opl114.8 ds	MIDST RA
Wisconsin Rpds NORTHEAST	147.330	+	K9PJB	o e	WI AIR RA
Algoma	146.805	-	WB9RJB	o pl107.2	WB9RJB
Appleton	145.150	-	WD9FLJ	opl107.2 (ca) ezar	O CO REDX
Appleton	145.330	-	WD9FLJ	opl107.2	F V VHF A
Appleton	146.655	-	KB9ENO	opl107.2 a e	ECR LTD
Appleton	146.760	-	K9OQO	opl100.0 e x r	F V VHF A
Appleton	147.195	+	N9PAO	opl107.2	VRG
Fond Du Lac	145.430	-	K9QYC	o	N9PJQ
Fond Du Lac	147.090	+	WD9ESH	opl107.2 (ca) e r	FDL. RPT
Green Bay	147.075	+	N9PAW	opl107.2 e ds	AHSTC

282 144-148 MHz

WISCONSIN

Location	Output	Input	Call	Notes	Sponsor
Green Bay	147.120	+	K9GB	opl107.2	G B M&K
				a e z	
Green Bay	147.270	+	KB9ALN	o pl107.2	NEW RL
				l145.1	
Green Bay	147.360	+	K9EAM	o a z	G B M&K
Hilbert	146.895	-	N9OBG	o pl	N9OBG
				146.2/151.4	
Manitowoc	145.190	-	WB9MFB	opl107.2	WB9MFB
Manitowoc	146.610	-	W9DK	o tt (ca)	MANCORAD
				e z r a	
Manitowoc	147.030	+	N9GHE	opl107.2	N9GHE
				a r	
New Holstein	147.300	+	K9LGU	o a e z	C.A.R.E.S
Oshkosh	147.240	+	KA9JAC	o(ca)ez	WIN CTY E
				ra wx	
Oshkosh	147.345	+	N9AOT	opl107.2	SOLAR
Plymouth	147.060	+	NF9R	opl107.2	SCARC
Sheboygan	147.255	+	N9REH	opl127.3	N9REH
				(ca)	
Sister Bay	147.180	+	W9AIQ	opl107.2	DC ARC
				(ca) e	
Sturgeon Bay	146.730	-	WB9YUY	opl107.2	WB9YUY
				r e	
Sturgeon Bay	147.210	+	W9AIQ	o(ca)ae	DC ARC
				x z	
Wabeno	145.110	-	KF9DB	opl107.2	NRL
				l147.2	
NORTHWEST					
Ashland	145.350	-	KB9AMY	o (ca) e	KB9AMY
Bayfield	146.610	-	W9BCY	o a	NLAND ARC
Beldenville	147.225	+	WB0WOT	o pl a e	B.A.T.S.
Cameron	146.715	-	WB9PRI	opl103.5	WB9PRI
				e wx	
Chippewa Falls	147.375	+	WD9HFT	opl110.9	WD9HFT
Eau Claire	146.910	-	K9UXP	o a e x	E C ARC
Eau Claire	147.240	+	WU9R	o e	E C ARC
Hayward	147.255	+	W9NNS	oaez lx	NVWA
				a/r	
Holcombe	145.470	-	N9LIE	opl110.9	N9LIE
Holcombe	147.345	+	N9QWH	o l prk	N9QWH
				fls&hywr	
Hudson	145.130	-	W9AVX	o(ca)re	SCC RACES
Hudson	146.955	-	K0LAV	otton287	K0LAV
				ttoff128	
Iron River	147.270	+	W0KMT	opl114.8	W0KMT
				e	
Menomonie	146.610	-	WB9YMB	o e x	R CDR RA
Menomonie	146.805	-	N9HNI	o(ca)star	N9HNI
				911 #down	
New Richmond	145.270	-	N9LIE	opl110.9	N9LIE
Rice Lake	147.030	+	WB9WFG	o	BAR ARES
Roberts	147.330	+	KA9YRV	opl110.9	SCVRA
Solon Springs	145.490	-	K9ASC	o a e	DC RACES

WISCONSIN

Location	Output	Input	Call	Notes	Sponsor
Solon Springs	147.390	+	N9QWH	opl110.9 azlarwx	N9QWH
Spooner	147.135	+	KE6WF	o e x z l223.2mhz	KE6WF
Spooner/Hertel	147.300	+	WB9RBD	o(ca)ez	B.A.R.S.
Weyerhauser	145.170	-	KA0PZX	o	MAGIC
SOUTH CENTRAL					
Baraboo	145.310	-	N9KXX	opl123.0	N9KXX
Baraboo	146.880	-	K9YXW	opl123.0 e x	CWRA 6/88
Baraboo	147.315	+	N9QIP	cex lwin pl100.0N9	QIP/WIN
Beloit	146.670	-	WA9JTX	opl123.0 or star77 e r	BELOIT AR
Berlin	145.210	-	N9PSC	o	N9PSC
Fort Atkinson	145.490	-	W9MQB	o	TCARC
Gillingham	147.120	+	K0DB	o	K0DB
Hollandale	146.655	-	KB9AKM	opl123.0	ICATS
Janesville	145.450	-	WD9ACY	o	R.A.T.S.
Janesville	147.075	+	KB9YC	opl123.0 a	KB9YC
Juneau	146.640	-	WB9ADB	opl123.0	ROCK R RC
Lodi	147.225	+	K9EYY	opl123.0 a e	K9EYY
Madison	146.685	-	W9YT	opl107.2 e	UW BARS
Madison	146.760	-	WB9AER	opl123.0 (ca)ezds	M A R A
Madison	146.880	-	K9YXW	opl123.0 r b o e x	CWRA 6/88
Madison	146.940	-	N9KAN	opl123.0	C W R A
Madison	147.150	+	WB9AER	opl123.0 (ca) exzds	M A R A
Milton	146.715	-	K9RIJ	o (ca) e	K9RIJ
Monroe	145.110	-	NR9W	opl114.8 tt	G C ARA
Rubicon	145.350	-	WB9KPG	o a e z	WB9KPG
SOUTHEAST					
Burlington	146.745	-	WB9CAS	opl127.3	WB9CAS
Delafield	146.820	-	KE9QP	opl127.3 (ca) ex z	SEWFARS
Hales Corners	145.170	-	W9FK	opl127.3	WARAC
Milwaukee	145.130	-	N9EGR	opl127.3 a e l z	MAARS
Milwaukee	145.230	-	N9BMH	opl127.3 tt	N9BMH
Milwaukee	145.390	-	WB0AFB	opl127.3	MATC RC
Milwaukee	146.625	-	WB9ZRB	opl127.3	WB9ZRB
Milwaukee	146.670	-	W9WK	opl127.3	ARES
Milwaukee	146.790	-	W9HHX	opl127.3 a (ca)	MSOE ARC
Milwaukee	146.850	-	W9KHO	opl127.3	MICORS
Milwaukee	146.910	-	WA9JOB	opl127.3 e z x	MKE RPTR

**284 144-148 MHz
WISCONSIN-WYOMING**

<i>Location</i>	<i>Output</i>	<i>Input</i>	<i>Call</i>	<i>Notes</i>	<i>Sponsor</i>
Milwaukee	147.000	+	W9PY	opl146.2	P.R.C.
Milwaukee	147.045	+	W9RH	o	M.R.A.C.
Milwaukee	147.105	+	K9IFF	c(ca)ett	K9IFF
Milwaukee	147.165	+	WB9SDD	opl127.3	WB9SDD
New Berlin	147.285	+	W9EBF	opl127.3	W9EBF
Pewaukee	147.210	+	WB9AKC	opl127.3	WCTC ARC
Port Washington	146.970	-	W9CQO	opl127.3	O.R.C
				(ca) e x z	
Port Washington	147.330	+	WB9RQR	opl127.3	OZARES
				(ca) exzwx	
Racine	147.270	+	W9UDU	o(ca)ez	LAKESHORE
				i r wx	
Saint Lawrence	146.730	-	N9LZW	opl127.3	W.C. ARC
				x r a	
Waukesha	147.390	+	N9KS	opl141.3	EARS/KMRA
				ds	
West Milwaukee	147.135	+	NY9T	opl141.3	NY9T
				ds	
SOUTHWEST					
Bluff Siding	146.835	-	WB0BDI	o	WINON ARC
Hixton	146.940	-	KC9YE	o	T-J RA
La Crosse	146.700	-	WA9HCZ	o rtty	WA9HCZ
				2125mark	
La Crosse	146.760	-	K9CUT	o	LaCrossRA
La Crosse	146.970	-	K0JYB	o a e x	RVRLNDARC
La Crosse	147.090	+	N9ETD	o	MVARA
Mt Sterling	147.360	+	W9DMH	o e	W9DMH
Richland Center	146.910	-	WB9SLI	opl131.8	P V RP A
Ridgeville	145.390	-	N9BOE	o e z	MCARC
WYOMING					
CENTRAL					
Casper	145.145	-	N7OSW	oaz	N7OSW
Casper	146.640	-	WB7RDQ	ol	WB7RDQ
				449.575	
Casper	146.940	-	W7VNJ	100.0	CARC
				aex	
Casper	147.345	+	K7KMT	oax	K7KMT
Lander	146.790	-	WB7AHL	ol	WB7AHL
				448.200	
Riverton	145.280	-	KC7BNC	100.0	KC7BNC
				aez	
Riverton	146.805	-	KD7BN	oelx	FCARS
Riverton	147.030	+	KD7BN	ol	KD7BN
Shoshoni	147.300	+	KB7PLA	o(ca)	KB7PLA
EAST CENTRAL					
Douglas	146.910	-	WB7AEM	100.0l	GPARA
				146.88	
Douglas	147.150	+	W7OGT	o	CCARC
Glenrock	145.265	-	KB7FGN	o	KB7FGN
Lusk	147.330	+	W7IFW	oe	W7IFW
NORTH CENTRAL					
Shell	146.670	-	WA7NZI	o	CMARC

**144-148 MHz 285
WYOMING-ALBERTA**

<i>Location</i>	<i>Output</i>	<i>Input</i>	<i>Call</i>	<i>Notes</i>	<i>Sponsor</i>
Sheridan	146.730	-	N7KEO	oa	N7KEO
Sheridan	146.820	-	W7GUX	o	SRAL
NORTHEAST					
Casper	147.280	+	N7NPL	88.5(ca)	N7NPL
Gillette	147.270	+	KC7GOW	o	NEWAL
Gillette	147.360	+	WC7M	oae	CCARC
Sundance	146.790	-	K0HP	ox	K0HP
Wright	146.985	-	WB7RDQ	ol	WB7RDQ
				449.575	
NORTHWEST					
Cody	146.850	-	W7PT	o	CMARC
Shell	146.610	-	WB7QQA	o	CMARC
SOUTH CENTRAL					
Rawlins	146.700	-	WA7LFT	o	WA7LFT
Rawlins	146.760	-	N7ZED	oax	CCARS
Rawlins	147.390	+	KD7BN	oelx	HERC
SOUTHEAST					
Albin	147.165	+	WC7S	o	SHY-WY AR
Cheyenne	145.235	-	N7QBQ	114.8	N7MYR
				(ca)ez	
Cheyenne	146.775	-	W7NE	o(ca) z	SHY-WY AR
Cheyenne	147.105	+	WA7H	o(ca)r	SHY-WY AR
Laramie	146.610	-	AA7BP	oz	UARC
Laramie	146.820	-	N7MMC	olx	WARS
Laramie	147.015	+	N7MMC	114.8	N7MMC
				(ca)ex	
Torrington	146.730	-	WA7ALI	o	HPARC
Torrington	147.030	+	KT7V	100.0a	KT7V
Wheatland	146.880	-	WA7SNU	100.0l	GPARA
				446.975	
SOUTHWEST					
Cokeville	147.300	+	N7BRQ	o	N7BRQ
Evanston	145.330	-	WA7MEK	o	UCRACES
Kemmerer	147.090	+	W7PIF	oax	LCRACES
Rock Springs	146.610	-	N7ERH	or	SWRACES
Rock Springs	146.940	-	KC7LOR	ox	SWARC
WEST CENTRAL					
Afton	146.970	-	WB7TJH	o	SVARC
Dubois	146.820	-	KD7BN	oelx	KD7BN
Jackson	146.910	-	N7NG	oax	TCORACES
Kemmerer	147.390	+	W7PIF	o	W7PIF
Star Valley, ID	146.610	-	N7VGS	oe-sunlz	SRARC
ALBERTA					
BANFF					
Banff	147.030	-	VE6BNF	o	
Lake Louise	147.330	+	VE6HWY	o-Sun	CARA
CALGARY					
Calgary	145.150	-	VE6LAN-1	n	CARA
Calgary	145.150	-	VE6PAK-2	g	CARA
Calgary	145.150	-	VE6PAX	o	VE6KQ
Calgary	146.610	-	VE6OIL	oe	SARA
Calgary	146.640	-	VE6NQ	ex	CARA

ALBERTA

<i>Location</i>	<i>Output</i>	<i>Input</i>	<i>Call</i>	<i>Notes</i>	<i>Sponsor</i>
Calgary	146.640	-	VE6NQ	p	CARA
Calgary	146.730	-	VE6MX	oa	VE6MX
Calgary	146.760	-	VE6NOV	oa	CARA
Calgary	146.850	-	VE6RYC	oael	CARA
Calgary	146.940	-	VE6RPT		VE6COS
Calgary	147.060	-	VE6AUY	oe	CARA
Calgary	147.090	+	VE6SPR	o	VE6COT
Calgary	147.240	+	VE6GWR	o	SARA
Calgary	147.270	+	VE6TPA	oa	CARA
Calgary	147.390	+	VE6WRT	oae	VE6CPT
Plateau Mtn	147.360	+	VE6RMT	oel	CARA
CENTRAL					
Camrose	146.760	-	VE6WW	o	RCARC
Carbon	146.715	-	VE6RCB	oe	CARA
Clive	145.430	-	VE6GAS	o	VE6TE
DRUMHELLER					
Hanna	146.820	-	VE6HB	ol	THARC
EDMONTON					
Beaumont	147.180	+	VE6PAW	oa	VE6PAW
Edmonton	146.640	-	VE6QCR	o	QCARC
Edmonton	146.850	-	VE6ETR	oae	VE6BJP
Edmonton	146.940	-	VE6MR	o	VE6MR
Edmonton	147.030	+	VE6JHR		VE6SAN
Edmonton	147.060	-	VE6HM	oa	NARC
Edmonton	147.120	+	VE6RES	o	RAES
Edmonton	147.240	+	VE6JN	ol	NARC
Fort Saskatchewan	147.270	+	VE6CWW	o	
Fort Saskatchewan	147.270	+	VE6FSR	o	VE6TCK
Fort Saskatchewan	147.360	+	VE6GNS		VE6TCK
Pigeon Lake	146.880	-	VE6SS	oex	
Sherwood Park	145.290	-	VE6SRV	o	
FORT MCMURRAY					
Fort McMurray	146.940	-	VE6TAC		
Fort McMurray	147.000	+	VE6TRC	oae	TARC
GRANDE PRAIRIE					
Beaverlodge	146.850	-	VE6XN	o	PCARC
Grande Prairie	146.360	+	VE6LGL	ol link to	VE6RMS
Grande Prairie	146.700		VE6GBS	oa splx	VE6GBS
Grande Prairie	146.850	-	VE6BL	o	
Grande Prairie	147.060	-	VE6OL	ox	
Rycroft	146.970	-	VE6MAR	o	VE6BHH
KANANASKIS					
Fortress Mtn	147.120	+	VE6AQA	o	CARA
LETHBRIDGE					
Lethbridge	146.880	-	VE6CAM	oe	VE6CAM
MEDICINE HAT					
Brooks	147.120	+	VE6EID	oel	BARC
Brooks	147.270	+	VE6NEW	oa	BARC
Medicine Hat	146.700	-	VE6HHO	o	MHARC

144-148 MHz 287
ALBERTA-BRITISH COLUMBIA

<i>Location</i>	<i>Output</i>	<i>Input</i>	<i>Call</i>	<i>Notes</i>	<i>Sponsor</i>
Medicine Hat	147.060	-	VE6HAT	oalx	MHARC
Medicine Hat	147.180	+	VE6MHT	o	MHARC
NORTH					
Athabaska	146.730	-	VE6BOX	oe	VE6BOY
NORTHEAST					
Andrew	146.700	-	VE6JET	oa	VE6BIK
Ashmont	147.180	+	VE6TTL	exp	VE6ARJ
Cold Lake	147.090	+	VE6ADI	oa	
Cold Lake	147.090	+	VE6RCH	oale	VE6BPS
Elk Island	146.610	-	VE6REI	o	VE6BEX
Fort McMurray	146.940	-	VE6TBC	ol	
Glendon	145.450	-	VE6HOG		VE6XLR
Slave Lake	147.030	+	VE6SLR	o	VE6AMY
St Paul	146.670	-	VE6SB	oa	VE6SB
Willingdon	146.790	-	VE6RJK	oex	VE6BIK
NORTHWEST					
Grande Cache	147.390	+	VE6YGR		
Nordegg	145.210	-	VE6PZ	ol	CARL
Whitecourt	146.820	-	VE6PP	ox	QCARC
PEACE RIVER					
Fairview	147.375	+	VE6AZZ	o	VE6NN
Peace River	146.790	-	VE6PRC	o	PRARC
Peace River	146.820	-	VE6AAF	oa	
Peace River	146.820	-	VE6PRR	oa	
RED DEER					
Alix/Bashaw	147.210	+	VE6PAT	oale	VE6ZH
Red Deer	145.110	-	VE6QE-1	n	CARL
Red Deer	145.330	-	VE6REP	olx	VE6MCD
Red Deer	146.670	-	VE6UK	Future	CARL
Red Deer	147.150	+	VE6QE	oaelx	CARL
RockyMtnHouse	146.910	-	VE6VHF	oaelx	CARL
SOUTH					
Claresholm	146.790	-	VE6ROT	oe	PHARTS
High River	147.000	+	VE6CQM	oae	VE6BGL
Milk River	146.760	-	VE6BRC	oal	VE6BRX
Warner	146.670	-	VE6BBR	o	VE6BD
SOUTH CENTRAL					
Cremona	145.350	-	VE6WRN	o	VE6CPK
Olds	145.490	-	VE6OLS	oal	VE6KN
Stettler	146.700	-	VE6STR	oa	
Wimborne	146.970	-	VE6BT	oelx	THARC
SOUTHWEST					
Livingston Mtn	147.030	+	VE6WRO		VE6AMC
Turner Valley	147.300	+	VE6CBI	c	VE6CBI
YELLOWHEAD					
Hinton	146.760	-	VE6YAR	oaex	VE6YAC
Jasper	147.480	-	VE6KMC	o	
BRITISH COLUMBIA					
BRIDGE RIVER					
NewcastleIsland	146.700	-	VE7RNC	oe-sunl	NIARS
CASSIAR					
Cassiar	146.940	-	VE7RWT	o	CARC

288 144-148 MHz

BRITISH COLUMBIA

<i>Location</i>	<i>Output</i>	<i>Input</i>	<i>Call</i>	<i>Notes</i>	<i>Sponsor</i>
CENTRAL CARIBOU					
100 Mile House	146.620	-	VE7RKM	o	100MARC
Williams Lake	146.620	-	VE7TMR	o	CARFMSOC
Williams Lake	146.880	-	VE7WLR	o	WLARC
Williams Lake	147.120	+	VE7RWL	o	WLARC
Williams Lake	147.120	+	VE7RWL	oal	WLARC
COQUIHALLA					
Mt Thynne	146.980	-	VE7TYN	ox	KARC
CRANBROOK					
Cranbrook	146.940	-	VE7CAP	oa	EKARC
Elk Valley	147.300	+	VE7RSQ	o	VE7ESQ
Kimberley/NSMtn	145.190	28.600	VE7REK	o	EKT ARC
FRASER CANYON					
Lytton	147.060	+	VE7HGR	o	IPARN
FRASER VALLEY					
Abbotsford	147.240	+	VE7RVA	o	FVAG
Chilliwack	145.310	-	VE7RYR	c Exp	VE7BPE
Chilliwack	147.000	-	VE7ELK	o	FROG
Chilliwack	147.100	+	VE7RCK	o	CHNHARC
Langley	147.380	+	VE7RLY	oelink to 443.375	LARA
Whonnock	144.930	+	VE7HNY	o digi	PARC
GRAND FORKS					
Grand Forks	147.280	+	VE7RGF	o	GFARC
HOWE SOUND					
Bowen Is	146.720	-	VE7RBI	oe	CBCEARSM
KAMLOOPS					
Clearwater	146.920	-	VE7RWG	o	VE7EIN
Clinton	147.000	-	VE7LIM	o	KARC
Kamloops	146.940	-	VE7RKA	oae	KARC
Kamloops	146.960	-	VE7RLO	ox	KARC
MANNING PARK					
Manning Park	147.060	+	VE7MPR	o x	IPARN
NELSON					
Creston	146.800	-	VE7RCA	o	CRNHARC
Nakusap	146.940	-	VE7RDM	o	VE7EDA
Nelson	146.640	-	VE7RCT	o	W KTARC
Nelson	147.060	-	VE7BTU	o	WKARC
NORTH CENTRAL					
Fort Fraser	147.030	+	VE7RFF	o	VE7DTK
Houston	147.060	+	VE7RHN	o	BVARC
Smithers	146.880	-	VE7RBH	o	BVARC
Smithers	146.940	-	VE7RHD	o	BVARC
Terrace	146.700	-	VE7RCD	o	TKARC
Terrace	146.850	-	VE7RTK	o	TKARC
Terrace	146.940	-	VE7RDD	o	TKARC
Terrace	147.060	-	VE7RAF	oae	VE7RAF
Vanderhoof	146.800	-	VE7RSM	o	FGARC
OKANAGAN VALLEY					
Apex Alpine	146.920	-	VE7OKN	oex	PARC
Kelowna	146.220	+	VE7ROC	oe-sun	OCARC
Kelowna	146.620	-	VE7ROK	oa	OCARC
Kelowna	147.240	+	VE7RIM	IPARN e-sun	OCARC

**144-148 MHz 289
BRITISH COLUMBIA**

<i>Location</i>	<i>Output</i>	<i>Input</i>	<i>Call</i>	<i>Notes</i>	<i>Sponsor</i>
Oliver	147.160	+	VE7RBD	oe	OARC
Penticton	146.840	-	VE7PEN	oa	VE7BEE
Penticton	146.940	-	VE7OKN	oeEXP	PARC
Penticton	147.120	+	VE7RPC	o	PARC
Penticton	147.320	+	VE7REE	o(ca)	OREO
Portable	146.720	-	VE7OGO	oa	OCARC
Vernon	146.880	-	VE7RSS	o	NOKARS
Vernon	146.900	-	VE7RHW	o	VE7RHW
Vernon	147.040	-	VE7RVN	oa	NORAC
PEACE RIVER					
Chetwynd	146.820	-	VE7RBM	lo	VE7EQF
Dawson Creek	146.760	-	VE7RMS	oa	VE7DSG
Dawson Creek	146.940	-	VE7RDC	o	HVCOMMASS
Fort St John	146.880	-	VE7RSJ	o	BCOCARC
Pink Mtn	147.000	-	VE7RPI	lo	BCOCARC
PRINCE GEORGE					
Prince George	146.880	-	VE7RPG	o	RPGASSOC
Quesnel	147.060	-	VE7RQL	o	QARC
PRINCE RUPERT					
Prince Rupert	146.880	-	VE7RPR	o	PRARC
Prince Rupert	146.940	-	VE7RKI	o	PRARC
ROGERS PASS					
Revelstoke	146.720	-	VE7REV	ox	VE7EKC
SALMON ARM					
Salmon Arm	146.680	-	VE7RTS	o	VE7EJE
Salmon Arm	146.760	-	VE7RNH	o	ShusARC
Salmon Arm	147.020	-	VE7EKR	o	SASARS
Sicamous	145.150	-	VE7RSA	o	VE7UN
Sorrento	146.640	-	VE7RAM	o	VE7EHL
TRAIL					
Trail	146.840	-	VE7CAQ	oa	T&DFMClub
VANCOUVER					
Burnaby	144.750	+	VE7RBY	o	BARC
Burnaby	147.040	+	VE7RCH	o	CHRASS
Maple Ridge	146.800	-	VE7RMR	oae	MRARC
N Vancouver	145.450	-	VE7TOK	oaz	VE7MBG
N Vancouver	146.720	-	VE7RBC	oe	CBCEARS
N Vancouver	146.940	-	VE7RPT	o(ca)t	BCFMCA
N Vancouver	147.020	+	VE7RAG	oe	BCFMCA
N Vancouver	147.260	+	VE7RNS	ox	VE7CHU
N Vancouver	147.300	+	VE7RDX	o	BCDXC
Port Hardy	146.940	-	VE7RNI	oae-sunlx	NIARS
Richmond	147.140	+	VE7RMD	o	RARC
Surrey	147.340	+	VE7RSE	o	SARC
Surrey	147.360	+	VE7RSL	o	SATUC
Vancouver	145.170	-	VE7TEL	o	BCT/Totem
Vancouver	145.210	-	VE7RTY	o	BCTG
Vancouver	145.270	-	VE7UBC	o	UBCARC
Vancouver	145.490	-	VE7VCH	o(ca)ze	VanCG
Vancouver	147.060	+	VE7FVR	o	IPARN
Vancouver	147.120	+	VE7VAN	o	VANRA
Whonnock	147.280	+	VE7RFV	o	FVDXC
VANCOUVER ISLAND					
Campbell River	146.960	-	VE7RCR	o	NIARS

290 144-148 MHz

BRITISH COLUMBIA-MANITOBA

<i>Location</i>	<i>Output</i>	<i>Input</i>	<i>Call</i>	<i>Notes</i>	<i>Sponsor</i>
Comox	146.780	-	VE7RCV	oa	CVWC
Courtenay	146.910	-	VE7RAP	o	CVWC
Nanaimo	145.430	-	VE7RNB	o	NAARG
Nanaimo	146.640	-	VE7ISC	bcn	VISRRRA
Parksville	145.470	-	VE7RNA	o	NAARG
Port Alberni	147.150	+	VE7RPA	o	AARC
Port Alberni	147.240	+	VE7RAC	lo	AARC
Salt Spring Is	146.660	-	VE7RMT	lo	VARRA
Salt Spring Is	147.320	+	VE7RSI	o	BCFMCA
Ucluelet	145.330	-	VE7RWC	lo	UARC
VICTORIA					
Victoria	145.410	-	VE7RSR	o	VICNHARC
Victoria	146.680	-	VE7RVC	lo	NAARG
Victoria	146.840	-	VE7VIC	o(ca)ze	WARA
Victoria	146.980	-	VE7RBR	o	WARA
WHISTLER					
Whistler	145.170	-	VE7RDP	o	VE7AHM
YELLOWHEAD					
McBride	146.760	-	VE7RMB	o	McBARC
Valemount	147.000	-	VE7YCR	o	YARC
LABRADOR					
GOOSE BAY					
Goose Bay	146.940	-	VO2GB	oa	GARS
LABRADOR CITY					
Labrador City	146.760	-	VO2AD	oa	W LabrRC
MANITOBA					
BRANDON					
Brandon	146.730	-	VE4TED	oa	BrandonRC
Brandon	146.940	-	VE4BDN	ox	BrandonRC
Neepawa	147.210	+	VE4NEP	oL1tt	MANRS
DAUPHIN					
Dauphin	146.640	-	VE4DPN	oa	DARC
Dauphin	147.030	+	VE4BMR	oL2x	MANRS
FLIN FLON					
Flin Flon	146.730	-	VE4NWA	o	FliFlonRC
Flin Flon	146.940	-	VE4FFR	ox	FliFlonRC
INTERLAKE					
Arborg	145.410	-	VE4IAR	o	ILARC
Ashern	146.700	-	VE4SHR	o	VE4KE
Gimli	146.850	-	VE4GIM	oL1tt	MANRS
Gull Lake	145.490	-	VE4GUL	owbl	VE4CV/ACV
Lundar	146.970	-	VE4LDR	ol	VE4GM
Selkirk	146.730	-	VE4SLK	o	SelARC
NORTH CENTRAL					
Thompson	146.940	-	VE4TPN	ox	ThmpsnARC
NORTHWEST					
Mafeking	147.270	+	VE4PAS	o	DARC
Swan River	146.940	-	VE4SRR	o	SWANRARC
SOUTH CENTRAL					
Austin	146.910	-	VE4MTR	o	VE4RE
Bruxelles	146.880	-	VE4HS	olx	SWARC

144-148 MHz 291
MANITOBA-NEW BRUNSWICK

<i>Location</i>	<i>Output</i>	<i>Input</i>	<i>Call</i>	<i>Notes</i>	<i>Sponsor</i>
St Jean	145.270	-	VE4CDN	oL1tt	MANRS
SOUTHEAST					
Falcon Lake	146.640	-	VE4FAL	ol	VE4AS
Hadishville	147.360	+	VE4EMB	olx	MANRS
Pinawa	146.940	-	VE4PIN	ox	AECL
SOUTHWEST					
Killarney	146.850	-	VE4KIL	ox	VE4RO
WEST CENTRAL					
Birtle	147.240	+	VE4BVR	o	BIRTLARC
Foxwarren	147.060	+	VE4PCL	ol	PCLRS
WINNIPEG					
Birds Hill	146.820	-	VE4INT	ox	ARRC
Elie	147.240	+	VE4RAG	ol	VE4MJ
Milner Ridge	145.210	-	VE4MIL	oL1tt	
Starbuck	146.610	-	VE4MAN	oL1ttex	MANRS
Winnipeg	145.230	-	VE4ARC	o 3A	
Winnipeg	145.350	-	VE4WNR	oa	VE4VE
Winnipeg	146.580	+	VE4WDX	c	WnpgDXCib
Winnipeg	146.760	-	VE4CNR	o	CNRE
Winnipeg	147.120	+	VE4AGA	ol	VE4AGA
Winnipeg	147.270	-	VE4UMR		U of MAR
Winnipeg	147.300	+	VE4EDU	ol	MANRS
Winnipeg	147.330	+	VE4RRC	o	RedRvrCC
Winnipeg	147.390	+	VE4WPG	oL1tt	MANRS
Winnipeg	147.510	147.510	VE4WRS	ca SIM/PTCH	
Winnipeg	147.510	147.510	VE4WRS	o(ca)e	
NEW BRUNSWICK					
ALLARDVILLE NORTH					
Allardville	146.700	-	VE1BRD		
CENTRAL					
Crabbe Mtn/ Fredericton	146.760	-	VE1PD		
Doaktown	146.910	-	VE1XI		
Fredericton	145.210	-	VE1YFC	proposed	
Fredericton	145.310	-	VE9SKR		
Fredericton	145.410	-	VE1AIL	proposed	
Fredericton	147.120	+	VE9BM	a	
St Croix	146.940	-	VE1GT	proposed	
EAST					
Moncton	145.170	-	VE9SH	SSTV	
Moncton	146.880	-	VE1RPT	a	
Moncton	147.090	+	VE1MTN		
Moncton	147.225	+	VE9TCR	Proposed	VE9TCR
Moncton	147.270	+	VE9TCR	l	
Moncton	147.345	+	VE9LNK	l	
Newcastle	146.730	-	VE9NWC		
Newcastle	147.150	+	VE1NCR		
FREDERICTON					
Fredericton	146.760	-	VE1PD	o	VE1RG
Fredericton	146.940	-	VE1RTR	l	VE1ADS
Fredericton	147.120	+	VE1BM	oa	1RG
Woodstock	146.970	-	VE1EMT	oa	VE1ACB

NEW BRUNSWICK-NEWFOUNDLAND

<i>Location</i>	<i>Output</i>	<i>Input</i>	<i>Call</i>	<i>Notes</i>	<i>Sponsor</i>
MONCTON					
Moncton	146.880	-	VE1NU	oa	
Moncton	147.090	+	VE1XW	o	
Moncton	147.270	+	VE1HUB	o	VE1HUB
Moncton	147.345	+	VE1AW	ol	
Shediac	147.225	+	Pending	oa	SB RG
Shediac	147.225	+	VE1BSR	o	SBRG
NORTH					
Bathurst	146.940	-	VE1PL		
Bathurst/ Balmoral	145.490	-	VE9SGR		
Campbellton	146.640	-	VE1SMR		
Caraquet	146.970	-	VE1MRL		
Caraquet	147.030	-	VE1BRF		
Edmundston	146.780	-	VE9EDM	oax	CRAM
Edmundston	147.360	+	VE9TMR	oel	CRAM
McKenndrick	146.355	+	VE1SMR	oa	SMRRC
St Quentin	145.450	-	VE9MIK	proposed	
Stanley	147.030	+	VE1NRV		
NORTHEAST					
Balmoral	147.300	+	VE9LRC		
Bathurst	147.240	+	VE1CRH		
Tracadie	145.470	-	VE9CR		
NORTHWEST					
Perth-Andover	147.180	+	VE9ROW	proposed	
Plaster Rock	147.270	+	VE1PRR	o	VE1BTN
SOUTH					
Grand Manan Is	145.490	-	VE9GMI		
Quispamsis	145.130	-	VE1AGZ		
Sussex	146.610	-	VE1SMT		
SOUTHEAST					
Shediac	147.225	+	VE9SBR		
SOUTHWEST					
St Andrews	146.850	-	VE1IE		
St George	147.195	+	VE9ARZ	proposed	
St John	146.820	-	VE1KI	o	StJohnARA
St John	147.210	+	VE1SIR	oea	VE1SI
St John	147.270	+	VE1EE		
St John	147.270	+	VE9SJR		
St Stephen	146.700	-	VE1BI		
St Stephen	146.850	-	VE1IE	o	StCroixRC
WEST					
Edmunston	146.880	-	VE1EDM		
Perth	147.060	-	VE1KMT		
St George	147.165	+	VE1FAR		
Woodstock	146.970	-	VE9EMT	a	
NEWFOUNDLAND					
Argentia	146.820	-	VO1ARG	o	
Birchy Lake	147.240	-	VO1BLR	o	
Holyrood	146.960	-	VO1CBR	o	
Marystown	146.620	+	VO1AWR	o	
Marystown	146.850	-	VO1MST	o	VO1EE

NEWFOUNDLAND-NOVA SCOTIA

<i>Location</i>	<i>Output</i>	<i>Input</i>	<i>Call</i>	<i>Notes</i>	<i>Sponsor</i>
Placentia	147.010	+	VO1PFR	o	
Red Rocks	146.670	-	VO1PAB	oe	PABARC
Shoal Harbour	147.260	-	VO1SHR	ol	ARCON
Terra Nova	147.300	-	VO1TNP	o	
CORNER BROOK					
Corner Brook	146.940	-	VO1MO	oa	HumbarsRC
GANDER					
Gander	146.580	+	VO1GLR	ol	
Gander	146.880	-	VO1ADE		VO1ADE
Gander	147.480	-	VO1AV	oa	
GRAND FALLS					
Grand Falls/ Windsor	146.760	-	VO1JY	oa	ExplitsARC
Grand Falls/ Windsor	147.360	-	VO1JY	o	
ST JOHNS					
St John's	146.940	-	VO1GT	oal	SONRA
St John's	147.060	-	VO1EN	oal	SONRA
St John's	147.360	-	VO1BT	o	SONRA
NORTHWEST TERRITORIES					
FORT PROVIDENCE					
Fort Providence	145.190	-	VE8RPO	ol	YARS
FORT SMITH					
Fort Smith	145.170	-	VE8RDP	o	YARS
HAY RIVER					
Hay River	145.210	-	VE8HR	oal	VE8CM
RAE-EDZO					
Rae Edzo	145.150	-	VE8RAE	ol	YARS
YELLOWKNIFE					
Yellowknife	145.370	-	VE8ROM	olae	VE8OM
Yellowknife	145.410	-	VE8PTL	oale-sun	VE8DVH
Yellowknife	145.430	-	VE8VH	olae	VE8DVH
Yellowknife	145.450	-	VE8RAG	oale	VE8MP
Yellowknife	146.940	-	VE8YK	oael	YARS
Yellowknife	147.000	-	VE8NWT	oael	VE8DP
Yellowknife	147.180	+	VE8RPT	oel	VE8DP
NOVA SCOTIA					
ANTIGONISH					
Fairmont	146.820	-	VE1RTI	o	RdIslesRC
CAPE BRETON ISLAND					
Big Harbour	147.120	+	VE1BVH	oa	VE1BNH
CENTRAL					
Blomidon	147.180	+	VE1AEH	a l	
Gore/Windsor	146.640	-	VE1OM		
Nutby Mtn/Truro	147.210	+	VE1TRO		
Truro	146.790	-	VE1XK	l a	
EAST					
Antigonish	146.820	-	VE1RTI		
Cape Smokey/ C Breton	147.240	+	VE1CBI	a l4	
Guysborough	146.700	-	VE1GYS		

294 144-148 MHz

NOVA SCOTIA-ONTARIO

<i>Location</i>	<i>Output</i>	<i>Input</i>	<i>Call</i>	<i>Notes</i>	<i>Sponsor</i>
Kiitarity Mtn/ Inverness	146.730	-	VE1KIL	l4	
Rear Boisdale/ Sydney	146.880	-	VE1HAM	l	
Sydney	146.610	-	VE1CR	l	
Sydney	146.940	-	VE1SYD	a	
HALIFAX					
Halifax	146.940	-	VE1CBC	o	CBCARC
Halifax	147.270	+	VE1MAR	oa	HDARC
NORTH					
New Glasgow	146.760	-	VE1HR	l1 a	
Springhill	147.000	-	VE1SPR		
NORTHWEST					
Parrsboro	145.470	-	VE1PAR		
OTHER AREAS					
Ninever	147.090	+	VE1NIN	o	
SOUTH					
Bedford	146.850	-	VE1NZ	l 82.5	
Blockhouse	147.195	+	VE1LCA		
Dartmouth	147.150	+	VE1DAR	a	
Halifax	146.685	-	VE1DXI		
Halifax	146.940	-	VE1HNS		
Halifax	147.270	+	VE1PHR	l	
Halifax/Airport	146.970	-	VE1CDN	l1	
Musquodoboit Harbour	147.030	+	VE1MHR	l1	
SOUTHWEST					
Bezanson/ Lunenburg	147.330	+	VE1LUN	l	
Granite Village	147.360	+	VE1QW	d	QCARC
Greenfield	147.360	+	VE1BBY		
Hebbville/ Bridgewater	147.090	+	VE1NIN		
Liverpool	147.300	+	VE1VO	a	
Victoria Beach	146.790	-	VE1AAR	a	
TRURO					
Truro	146.910	-	VE1ZG	oe	TruroARC
Truro	147.210	+	VE1TRO	oe	TruroARC
WEST					
Bridgetown	147.060	-	VE1BO		
Dalhouse Mtn	147.360	+	VE1TPR		
Greenwood	147.240	+	VE1WN		
Shelburne	146.610	-	VE1SCR	a	
Yarmouth	146.730	-	VE1YAR	a	
ONTARIO - SLVRC					
EAST					
Cornwall	147.315	+	VE3YGM		
EAST CENTRAL ONTARIO					
Belleville	146.730	-	VE3TJU		
Belleville	146.835	-	VE3MHZ		VE3APF
Belleville	147.285	+	VE3OKR		
Kingston	146.775	-	VE3KNR		
Kingston	146.940	-	VE3KER		

ONTARIO

Location	Output	Input	Call	Notes	Sponsor
Maynooth	147.000	+		I	
Minden	147.075	+	VE3VHH	146.2hzi	
Norwood	145.410	-	VA3BU	ea	
Picton	146.370	-	VE3RAA		
Roblin	146.985	-	VE3KBR		QARC
Trenton	147.015	+	VE3TRN		
Tweed	147.120	+	VE3RNU	I	
Westport	145.230	-	VE3PAZ	151.4hz	
EASTERN ONTARIO					
Brockville	146.800	-	VE3BAT	ea(c)	VE3IWJ
Cornwall	147.180	+	VE3SVC		
Finch	147.240	+	VE3SDG		
Iroquois	145.290	-	VE3IRO	ae	IARG
Lavant	146.640	-	VE3RED	I 100hz	
Mallorytown	146.970	-	VE3EGI		VE3IGE
Morrisburg	146.760	-	VE3SVR		
Smith Falls	147.210	+	VE3RLR		
LOWER OTTAWA VALLEY					
Brownsburg	146.805	-	VE2RWC		
Moose Creek	145.370	-	VE3OJE		EOVHFRG
NATIONAL CAPITOL REGION					
Constance Bay	146.700	-	VA3BAY	al	VA3GLK
Gower/SW	145.450	-	VE3RIX		
Nepean	147.585	147.585	VE3IMT	I	VE3IMT
Ottawa	145.190	-	VE3PFZ	ael	SARC
Ottawa	145.490	-	VE3EMU	Emerg Use Only	EMO
Ottawa	146.610	-	VE3RST		
Ottawa	146.670	-	VE3HPY	I	MRC
Ottawa	146.790	-	VE2ZCC		
Ottawa	146.880	-	VE3ORA		EMO
Ottawa	147.030	-	VE3TEL	a	PARC
Ottawa	147.120	+	VE3URC		
Ottawa	147.150	+	VE3MPC	al	CPCARC
Ottawa	147.300	+	VE3TWO		OVMRC
Ottawa	147.505	146.505	VE3OCR	data	OARC
Ottawa	147.525	147.525	VE3EMU	Smplx Emerg Only	EMU
Ottawa	147.540	147.540	VA3XMT	Dig. Voice	
UPPER OTTAWA VALLEY					
Almonte	147.270	+	VA3AAR	a	ARRL
Barry's Bay	146.970	-	VE3RKA	I	
Bissett Creek	147.120	+	VE3ZBC	I	RCARC
Foymount	147.330	+	VE3UCR	I	RCARC
Mt St Patrick	147.060	-	VE3STP	e	CRRA
Pembroke	146.760	-	VE3NRR	al	RCARC
Pt Alexander	146.790	-	VE3WBR	al	RCARC
Renfrew	146.910	-	VE3ZRR	eal	ZRRRG
Whitney	147.135	+	VE3ZWM	I	

ONTARIO - VE6AFO**CENTRAL**

Little Current	147.270	+	VE3RMI	o(ca)xz	MARC
Picton	146.730	-	VE3TJU	oal	PERC

ONTARIO

<i>Location</i>	<i>Output</i>	<i>Input</i>	<i>Call</i>	<i>Notes</i>	<i>Sponsor</i>
MANITOULIN					
Mindemoya	146.670	-	VE3LTR	o	MARC
METRO TORONTO					
Uxbridge	147.000	-	VE3RPT	o(ca)exz Link2	TFMCS
NORTH					
Callander	145.150	-	VE3ERX		VE3KOI
Matachewan	146.790	-	VE3MQF	o	VE3IYU
Mattawa	147.150	+	VE3NBR		
St Joseph Island	146.880	-	VE3SJI	oea	AARC
Sudbury	146.700	-	VE3JPF	ea	SARC
Sudbury	146.760	-	VE3ONL	o(ca)l	SARC
Sudbury	146.900	-	VE3RKN	a	VE3PHC
Sudbury	147.060	-	VE3SRG	oea	SARC
Sudbury	147.090	+	VA3SRG	o	SARC
Sudbury	147.120	+	VE3GKV		VE3GKV
Sudbury	147.120	+	VE3VLY		
Timmins	147.060	+	VE3AA	o(ca)l	TARC
Timmins	147.210	+	VE3TIR	o(ca)l	TARC
NORTH CHANNEL					
Elliot Lake	147.000	+	VE3TOP	x	MARC
Espanola	147.390	+	VE3YSB	xa	VE3NHP
NORTHERN ONTARIO					
Peterborough	146.970	-	VE3TJR	o(ca)	
Sault Ste Marie	146.940	-	VE3SSM	oeaz	AARC
NORTHWEST					
Blackhawk	147.060	+	VE3RBK	oeltt	RLARC
Dryden	147.240	+	VE3DRY	oaettz	ARSD
Fort Frances	145.110	-	VE3FHS	o	RLARC
Fort Frances	146.820	-	VE3RLC	oaeltt	RLARC
Kenora	146.910	-	VE3YQK	oattz	VE3JJX
Kenora	147.030	-	VE3LWR	oaltt	LOWARS
Red Lake	147.000	+	VE3RLD	oa	RLDARA
Sioux Lookout	146.850	-	VE3YXL	oalett	SLARG
Sioux Narrows	146.940	-	VE3RSN	oaeltt	LOWARS
Thunder Bay	146.820	-	VE3TBR	oea	LARC
Thunder Bay	147.060	-	VE3YQT	oea	LARC
OTTAWA VALLEY					
Deep River	146.820	-	VE3RRN		VE3GQW
Petawawa	146.610	-	VE3PTR	oa	
SAULT STE MARIE					
Sault Ste Marie	147.060	+	VE3SAP	a	AARC
Sault Ste Marie	147.150	+	VE3YAK	a	AARC
SEAWAY VALLEY					
Belleville	146.985	-	VE3KBR	ox	
Belleville	147.030	-	VE3BEL	smpix	
TIMMINS					
Gogama	146.610	-	VE3OPO	o(ca)l	TARC
Timmins	147.060	-	VE3TIR	a	
TRI TOWNS					
Cobalt	146.970	-	VE3TAR	x	TARC
Kirkland Lake	146.880	-	VE3KLR		
Temagami	146.910	-	VE3TEM		

<i>Location</i>	<i>Output</i>	<i>Input</i>	<i>Call</i>	<i>Notes</i>	<i>Sponsor</i>
ONTARIO - WNYSORC					
ALL WNYSORC AREAS	0.0				
WNYSORCAreas	145.250	-	SNPF	SNP	
WNYSORCAreas	147.390	+	SNPF	SNP	
CENTRAL 156.7					
Ahmic Harbour	147.360	+	VA3AMH	DS e	
Bracebridge	146.865	-	VE3MRT	o	
Britt	147.030	-	VE3RSR	o e	
Collingwood	146.790	-	VE3MTR	o Link1	
Dwight	145.270	-	VE3MUS	o Link2 (ca)	
Dwight	146.775	-	VE3MUS	o	
Dwight	146.820	-	VE3MUS	o	
Edgar	145.190	-	VE3TTB	o Link1	
Edgar	146.850	-	VE3LSR	e z	
Edgar	147.315	+	VE3LSR	e z DVR	
Lindsay	147.195	+	VE3LNZ	o	V-H ARC
Midland	146.760	-	VE3SGB	o	
Midland	146.910	-	VE3UGB	o Link1	
Orillia	147.210	+	VE3ORR	o	
Orillia #	146.655	-	VE3JPX		
Oshawa	147.120	+	VE3OSH	o e	
Owen Sound	146.940	-	VE3OSR	o	
Parry Sound	145.490	-	VE3RPL	o Link1	
Pefferlaw	147.285	+	VA3PTX	o e (ca) LINK2	
Penetang	147.150	+	VE3PEN	o	
Penetang	147.180	+	VE3MGB	o	
Shelburne	146.685	-	VE3ZAP	o Link1	
CENTRAL EAST 162.2					
Cambellford #	145.330	-	VE3KFR	o	
Colborne	147.165	+	VE3RTY	o DS Link	
Essonville	147.240	+	VE3TBF	o Link2	
Haliburton	146.655	-	VE3ZHR	o a e link	
Ingoldsby	147.105	+	VE3TWF	o	
McArthur Mills #	147.180	+	VA3PLA	o	
Minden #	147.075	+	VE3VHH	o ca link 443.550	
Peterborough	146.625	-	VE3PBO	o Link1 Link2 (ca) e	
Peterborough	146.970	-	VE3QRU	o	
Rice Lake	145.150	-	VE3RTR	o Link1	
CENTRAL WEST 97.4					
Kincardine	146.610	-	VE3TIV	o	
Lions Head	146.895	-	VE3GBT	o	
Owen Sound #	145.290	-	VE3OST		
Paisley	146.730	-	VE3RBT	o	
Port Elgin	146.820	-	VE3PER	o e a link	
Proton Stn	146.640	-	VE3RAN	o e	
Walkerton #	145.110	-	Pending	o a e	
EAST 162.2					
Maynooth	147.000	+	VE3WPR	o Link2	
METRO TORONTO 103.5					
Aurora	145.470	-	VE3ULR	o Link1	
Ballantrae	146.835	-	VE3ZJC		
Brampton	146.880	-	VE3PRC	o (ca)	

ONTARIO

Location	Output	Input	Call	Notes	Sponsor
Brampton #	145.170	-	VE3WDW	LINK	
King City	145.350	-	VE3NOW	o	
King City	147.225	+	VE3YRC	o DS	
Mississauga	145.430	-	VE3MIS	o	
Mississauga	147.255	+	VE3BDJ	exp	
Myrtle Stn	147.375	+	VE3SPA	o	
Richmond Hill	146.700	-	VE3TTY	o	
Scarborough	146.745	-	VE3RTC	o (ca) link: 443.825	
Stouffville	147.270	+	VE3TNC	o	
Stouffville	147.330	+	VE3TDX	o DX info	
Toronto	145.110	-	VE3WOO	o	
Toronto	145.130	-	VE3TRO	o	
Toronto	145.230	-	VE3XUU	o	
Toronto	145.370	-	VE3GER	o Link1	
Toronto	145.410	-	VE3TWR	o (ca) e z Link2	
Toronto	145.410	449.400	VE3TWR	o (ca) e z Link2	
Toronto	145.450	-	VE3PSR	c	
Toronto	146.940	-	VE3TOR	o	
Toronto	146.985	-	VE3SKY	o	
Toronto	147.180	+	VE3MOT		
Uxbridge	146.670	-	VE3PIC	o	
Uxbridge	147.060	+	VE3RPT	o (ca) e z Link2	
NIAGARA 107.2					
Cayuga	147.075	+	VE3HNR	o e a Link:VE3HM	
Fonthill	147.300	+	VE3WCR	o	
Ridgeway	147.165	+	VE3RAC	a e DS Link2 UFAT z	
St Catharines	147.240	+	VE3NRS	o (ca)	
Thorold	145.190	-	VE3RAF	o Link	
NORTH 0.0					
North Bay	145.110	-	VE3NFM	o Link2	
Sudbury	147.300	+	VE3RVE	o Link2	
SOUTH 131.8					
Acton	147.030	+	VE3RSS	o	
Baden	146.970	-	VE3KSR	o (ca) z	
Brantford	147.150	+	VE3TCR	o a e link	
Brantford #	145.270	-	VE3DXU	o a e z	
Burlington	146.895	-	VE3RAE	o	
Burlington	147.210	+	VE3RSB	107.2 Hz	
Cambridge	146.790	-	VE3SWR	o	
Delhi	147.045	+	VE3WAT	o (ca)	
Guelph	145.210	-	VE3ZMG	o a z	
Halton Hills	147.135	+	VE3OD	o a e z	
Hamilton	145.490	-	VE3DRW	o Link1	
Hamilton	146.715	-	VE3NYC	(ca) e	
Hamilton	146.760	-	VE3NCF	o a e Link2	
Hamilton	147.105	+	VE3MBR	o a	
Kitchener	146.865	-	VE3RCK	o (ca) z	
Mt Pleasant #	145.110	145.610	VE3LOP		
New Dundee	145.330	-	VE3RND	VOX e	
Norwich	146.655	-	VA3PPO	o a link	
Oakville	147.015	+	VE3OAK	o e	

ONTARIO-PRINCE EDWARD ISLAND

Location	Output	Input	Call	Notes	Sponsor
Simcoe	146.925	-	VE3SME	o e Link1	
Stoney Creek	147.345	+	VE3PDX	o DX info, Link4	
Waterloo	146.835	-	VE3WWW	o	
Waterloo	147.090	+	VE3WFM	o	
Wynona	146.805	-	VE3TVI	o	
SOUTHWEST 114.8					
Dorchester	147.240	+	VE3NDT	o	
Grand Bend	146.760	-	VE3RGB	o	
Hensall	146.910	-	VE3OBC	o	
Ingersoll	147.270	+	VE3OHR	o	
London	145.390	-	VE3MGI	a e DS Link DVR	
London	145.450	-	VE3OME	e UFAT CANWARN Link	
London	147.060	+	VE3LON	a e DS DTMF:7661	
London	147.180	+	VE3TTT	o Link1	
Lucan	147.000	+	VA3MCR	o	
Mitchell	147.285	+	VE3XMM	o	
St Marys	147.375	+	VE3ZDT	o	
St Thomas	147.330	+	VE3STR	o e a z	
Stratford	145.150	-	VE3RFC	(ca) Link	
SOUTHWEST 118.8					
Chatham	145.190	-	VE3COZ	o (ca) e	
Chatham	147.120	+	VE3KCR	o (ca) e z DS L	
Goderich	147.030	+	VE3GOD	o	
Ipperwash	146.940	-	VE3TCB	o Link to VE3NMN	
Kingsville #	145.250	-	VE3ZZZ	SNP	
Kingsville #	147.105	+	VE3ZZZ	o a e Link	
Leamington	147.300	+	VE3TOM	o	
Leamington #	146.970	-	VA3KEL		
Sarnia	145.370	-	VE3SAR	123.0 Hz (ca) z	
Sarnia	147.210	+	VE3TTP	o e DS	
Wallaceburg	146.985	-	VE3WAL	o	
Windsor	145.390	-	VE3ECR	o ca 100.0Hz	
Windsor	145.410	-	VA3ELK	o a	
Windsor	145.470	-	VE3RRR	o	
Windsor	147.000	+	VE3WIN	o	
Windsor	147.060	+	VE3III	o	
Windsor #	147.390	+	VE3SXY		

PRINCE EDWARD ISLAND

CENTRAL

Charlottetown	146.670	-	VE1CRA	a l	
Charlottetown	146.940	-	VE1HI		
Charlottetown	147.390	+	VY2CS	a	

EAST

Souris	147.165	+	VY2EKR		
--------	---------	---	--------	--	--

O'LEARY

O'Leary	147.120	+	VE1ATN	oel	VE1BKN
---------	---------	---	--------	-----	--------

WEST

O'Leary	147.120	+	VE1UE	l	
Summerside	146.850	-	VE1CFR	a l3	

300 144-148 MHz

QUEBEC

<i>Location</i>	<i>Output</i>	<i>Input</i>	<i>Call</i>	<i>Notes</i>	<i>Sponsor</i>
QUEBEC - SLVRC					
LOWER OTTAWA VALLEY					
Mt Rigaud	147.000	-	VE2RM		
Turtle Lake	147.075	+		el	GRARCN
NATIONAL CAPITOL REGION					
Cantly	147.195	+	VE2MDC	al	VE2GRR
Cantly	147.510	147.510	VE2GSS	a	VE2GSS
Hull	146.745	-	VE2RAO		
Hull	146.940	-	VE2CRA	e	OARC
Hull	147.360	+	VE2KPG	A(c)e	VE2CV
Hull	147.465	147.465	VE2ZAY	Digital	VE2ZAY
Ripon	145.410	-	VE2RBH		
QUEBEC - VE6AFO					
Loretteville	146.280	+	VE2RIG	100.0	VE2SIG
ABITIBI					
Amos	146.760	-	VE2RYE	o	
Amos	146.880	-	VE2RQS	oa	
Amos	146.940	-	VE2RIC	o	VE2EUX
La Sarre	146.700	-	VE2RRL	o	
Rouyn Noranda	146.820	-	VE2RON	oa	CRANOQ
Temiscaming	146.730	-	VE2RTE	o	
Val D' Or	146.910	-	VE2RBO	oea	VE2MLS
BAS FLEUVE/GASPESI					
Carleton	146.820	-	VE2RIN	o	CRABDC
Gaspe	146.880	-	VE2RLE	o	VE2FXG
Grand Anse	147.000	-	VE2RLT	o RTQ65	
Grande Rivier	146.730	-	VE2RBM	oe(ca)	VE2FXG
La Richardier	146.790	-	VE2ROO	oa	CRASL
Maria	146.910	-	VE2RXL	o	VE2KF
Matane	147.120	+	VE2RAS	oea	VE2DVB
Matane	147.240	+	VE2RXO	oea	VE2FK
Mont Joli	146.730	-	VE2RAC	oea	VE2DLE
Mont Joli	147.180	+	VE2RMJ	oa	VE2DLE
Mt St Joseph	147.060	-	VE2RXT	o	CRAG
Perce	146.790	-	VE2RLC	oeRTQ29	CRAG
Rimouski	146.850	-	VE2ROE	o	CRASL
Rimouski	146.940	-	VE2CSL	oea	CRASL
Rimouski	147.240	+	VE2RXA	o	
Rimouski	147.330	+	VE2RXB	o	
Riviere Loup	147.150	+	VE2RAY	oa	VE2EOT
St Eleuthere	147.060	+	VE2NY	oeRTQ69	VE2TC
St Fabien	146.610	-	VE2RWM	oeRTQ39	CRASL
St Gabriel	146.700	-	VE2RAK	o	VE2GEU
St Honore	147.180	+	VE2RKT	oa	VE2SAM
St Onesime Ka	147.210	+	VE2RAF	oea	VE2BVC
Val Brilland	147.360	+	VE2ROL	o	VE2FZR
Val D'Irene	146.760	-	VE2RKH	o	CRASL
COTE NORD					
Baie Comeau	146.970	-	VE2RMH	p	VE2VD
Baie Comeau	147.300	+	VE2RBC	oea	VE2FAJ

RTQ99

<i>Location</i>	<i>Output</i>	<i>Input</i>	<i>Call</i>	<i>Notes</i>	<i>Sponsor</i>
Forestville	146.910	-	VE2RFG	oa	VE2VD
Gagnon	146.940	-	VE2RGA	o	
Radisson	147.000	-	VE2LHQ	o	VE2DM
Sept Iles	146.790	-	VE2RRU	oRTQ49	ARASI
Sept Iles	146.940	-	VE2RSI	o	ARASI
ESTRIE					
Coaticook	147.360	+	VE2RDM	o	VE2DPD
Mt Megantic	147.330	+	VE2FX	oeRTQ35	CRAS
Mt Orford	145.190	-	VE2TA	oRTQ25	CRAS
Nantes	147.000	-	VE2RJC	oa	VE2TIC
Sherbrooke	145.330	-	VE2RKL	o	VE2EKL
Sherbrooke	146.970	-	VE2RSH	oea	CRAS
Windsor	145.230	-	VE2RGX	o	VE2LGX
MAURICIE					
Arthabaska	145.170	-	VE2RCL	o	VE2FDK
Arthabaska	146.235	+	VE2RYA	op	VE2FQG
Arthabaska	147.150	+	VE2RBF	oa	VE2FQS
Becancour #	147.190	+	VE2RZX	oea	VE2FJZ
Cap Madeleine	147.855	147.355	VE2RDG	o	VE2EAK
Drummondville	146.625	-	VE2RDL	o	
Drummondville	147.090	+	VE2RDV	oa	
Grand Mere	146.910	-	VE2RGM	oa	VE2BYW
La Tuque	146.790	-	VE2RTL	o RTQ65	
Mont Carmel	146.670	-	VE2RTR	oea	VE2DML
St Tite Caps	147.345	+	VE2RHM	oe	VE2MRJ
Trois Riviere	146.385	+	VE2ROX	o	VE2EX
Trois Riviere	147.060	-	VE2CTR	o	
MONTREAL					
Beloil	147.615	-	VE2RGB	o(ca)	VE2GAB
Blainville	145.450	-	VE2RMR	oa	VE2DJE
Bromont	146.880	-	VE2RMK	oPL94.8	VE2KYP
Covey Hill	146.685	-	VE2REX	o	VE2FW
Covey Hill	147.210	+	VE2RBV	o	
Farhnam	147.390	+	VE2RFM	oea	VE2EVR
Granby	146.670	-	VE2RJB	oes(ca)	VE2JB
Granby	146.790	-	VE2RVM	oa	VE2TVM
Granby	147.180	+	VE2RTA	oa	VE2EKY
Greenfield Pk	145.390	-	VE2RSM	oe(ca)	VE2GGN
Joliette	147.030	-	VE2RMA	oe(ca)	VE2IU
Joliette	147.300	+	VE2RLJ	oe(ca)	
Laval	146.655	-	VE2RPC	oe(ca)	VE2GDL
Laval	146.880	-	VE2RKR	o	
McMasterville	145.310	-	VE2RAW	oe(ca)	VE2AW
Montreal	145.000	-	VE2RBV	o	
Montreal	145.350	-	VE2REM	oe(ca)	UMS
Montreal	146.760	-	VE2RMP	o	
Montreal	146.805	-	VE2RWC	o	
Montreal	146.850	-	VE2RVS	o	
Montreal	146.910	-	VE2CWI	o	WIARC
Montreal	147.060	-	VE2BG	o	
Montreal	147.120	+	VE2MRC	o(ca)	VE2ESU
Montreal	147.165	+	VE2CVA	o	CUAR

QUEBEC

Location	Output	Input	Call	Notes	Sponsor
Montreal	147.270	+	VE2RED	o	VE2ATW
Montreal	147.375	+	VE2RBI	o(ca)l	
Montreal	147.795	-	VE2CCM	oe SNP	VE2DJE
Mt Tremblant #	146.720	-	VE2RMT	oRTQ37	VE2AIK
Rosemere	145.210	-	VE2RXZ	o	VE2GXZ
Rougemont	146.700	-	VE2RMB	o	UMS
Sorel	146.610	-	VE2RBS	oea	VE2WA
St Adolphe	146.655	-	VE2RYV	oe(ca)	VE2YLB
St Ant Rich	145.370	+	VE2RSO	oea	VE2WA
St Damien #	145.290	-	VE2RGC	o(ca)	VE2BMZ
St Hyacinthe	146.955	-	VE2RBE	oea	VE2EVS
St Jean Riche	147.240	+	VE2RVR	oea	VE2EJD
St Jean Riche #	145.270	+	VE2RRY	o	VE2EJD
St Joseph Lac	145.490	-	VE2RST	o	VE2ARJ
St Joseph Lac	147.315	+	VE2REL	oeRTQ27	VE2GDR
Ste Martine '	147.345	+	VE2REC	o	
Ste Rose	147.360	+	VE2RMI	oe	VE2EBP
NATIONAL CAPITOL REGION					
Gatineau	147.105	+	VE2REA		
QUEBEC					
Baie St Paul	146.910	-	VE2RAT	oa	CCR
Belair	146.940	-	VE2OM	o	VE2AP
Charlesbourg	147.180	+	VE2RAA	oaes	VE2BZR
Donacona	147.210	+	VE2RAP	oa	
Frampton	147.390	+	VE2RMF	oeRTQ85	CRAQ
La Malbaie	147.000	-	VE2CTT	oe	CRAC
Loretteville	146.880	-	VE2RIG	o	VE2RIG
Mont Magny	146.970	-	VE2RAB	oea	VE2AIV
Mt Apica	147.510	147.510	VE2RCP	o	RSL
Mt Belair	146.790	-	VE2RAX	o	VE2EZZ
Mt Ste Anne	146.820	-	VE2UX	oeRTQ89	CRAQ
Parc Laurentide	147.090	+	VE2RMG	oeRTQ89	CRAQ
Parc Laurentide	147.210	+	VE2RJZ	o	
Quebec	146.655	+	VE2RQL	o	VE2EPT
Quebec	146.850	-	VE2RDS	o DATA	VE2DSR
Quebec	147.300	+	VE2RCQ	oe	CRAQ
Quebec	147.615	-	VE2RUK	o SNP	RUA
Riv Aierre	145.430	-	VE2RLN	p	VE2FGH
St Flavien	145.310	-	VE2RLO	o	VE2LLA
St Georges	146.640	-	VE2RSG	oa	CRAB
St Jean Chrys	147.975	-	VE2RSQ	oeal	VE2BPU
St Joseph Bce	147.030	+	VE2RSJ	oa	VE2BPD
St Nicolas	145.450	-	VE2RCJ	o	VE2EJC
St Raymond	145.210	-	VE2RUV	oea	VE2CSP
St Sylvestre	147.045	+	VE2RPA	oe100.0	VE2GPA
St Tite Caps	145.470	-	VE2RCB	oea	VE2HH
St Ubalde	146.850	-	VE2RPW	oe	VE2CSP
Ste Aurelie	146.865	-	VE2RFB	o(ca)	CRAB
Ste Foy	146.760	-	VE2RVD	o	CRAQ
Ste Foy	147.120	+	VE2SRC	oa	
Ste Foy	147.615	-	VE2RAR	o(ca)	VE2SR
Ste Petronile	146.610	-	VE2RQR	oe(ca)	CRAQ
Thetford Mine	146.730	-	VE2CTM	o(ca)	VE2TMA

<i>Location</i>	<i>Output</i>	<i>Input</i>	<i>Call</i>	<i>Notes</i>	<i>Sponsor</i>
SAGUEN/LAC ST JEAN					
Alma	146.670	-	VE2RCA	oeal	VE2AYK
Alma	147.360	+	VE2RCM	o	
Bagotville	146.640	-	VE2RYB	o	
Chibougamau	147.030	-	VE2RTG	o RTQ79	
Chicoutimi	146.760	-	VE2RGT	c(ca)	VE2AGB
Chicoutimi	146.850	-	VE2RIT	o	
Chicoutimi	146.880	-	VE2RES	o RTQ79	
Chicoutimi	147.120	+	VE2RCC	oe	RASL
Dolbeau	146.700	-	VE2RCD	oe	RASL
Jonquiere	146.640	-	VE2RVP	oe	
Jonquiere	146.820	-	VE2VP	oea	
Jonquiere	147.090	+	VE2RLG	oa	
Jonquiere	147.270	+	VE2RVG	oea	VE2AFD
La Baie	147.180	+	VE2RCE	oal	RASL
Murdochville	147.060	-	VE2RAE	o	
St Charles	146.940	-	VE2RCR	oel	RASL
St Felicien	146.610	-	VE2RSF	oa	
SASKATCHEWAN					
CENTRAL					
Allan Hills	147.330	+	VE5AHR	o	VE5NR
Lost Mtn	146.850	-	VE5AT	dIKA	VE5UJ
Wynyard	146.820	-	VE5HVR	ol	VE5HV
DANA					
Dana	147.210	+	VE5DNA	o	VE5RY
EAST CENTRAL					
Melfort	146.880	-	VE5RPT	d	MlfrtARC
St Gregor	146.760	-	VE5NJR	ol	VE5RY
LLOYDMINSTER					
Lloydminster	146.940	-	VE5RI	o	
Lloydminster	146.940	-	VE5RI	o	S-A R
MELFORT					
Melfort	146.790	-	VE5NIP	oal	MARC
Melfort	146.880	-	VE5MFT	oael	MARC
MOOSE JAW					
Moose Jaw	146.610	-	VE5VHF	dl	VE5AAY
Moose Jaw	146.940	-	VE5CI	o	PioneerR
NORTH BATTLEFORD					
N Battleford	146.880	-	VE5BRC	a	BtlfrdARC
PRINCE ALBERT					
Minatins	147.150	+	VE5RPA	el	NSARC
Prince Albert	147.060	-	VE5EEE	a	N SKARC
Prince Albert	147.060	-	VE5PA	eal	NSARC
Waskesiu	146.760	-	VE5BBI	el	NSARC
REGINA					
Regina	146.880	-	VE5WM	a	RARA
Regina	147.120	+	VE5RRG	a	ReginaRG
SASKATOON					
Saskatoon	146.640	-	VE5SK	m	VE5AA
Saskatoon	146.970	-	VE5SCA	(ca)	VE5HG
Sonningdale	146.610	-	VE5SON	oe	SkPioneer
SOUTH CENTRAL					
Avonlea	147.060	-	VE5ARG		

SASKATCHEWAN-ARGENTINA

<i>Location</i>	<i>Output</i>	<i>Input</i>	<i>Call</i>	<i>Notes</i>	<i>Sponsor</i>
Wolseley	146.670	-	VE5WRG	a	VE5FM
SOUTHEAST					
Arcola	146.820	-	VE5MMR	d	MooseMtRC
Estevan	147.180	+	VE5EST	dmgl	VE5HD
Ituna	146.910	-	VE5ABO	mKAl	VE5RF
McLean	146.640	-	VE5REC	o	VE5TH
Moosomin	146.790	-	VE5MRC	m	MARC
Weyburn	146.700	-	VE5WEY	ml	VE5HD
Yorkton	146.880	-	VE5BD	l	VE5RF
SOUTHWEST					
Lucky Lake	146.730	-	VE5XW	o	
SWIFT CURRENT					
Stranraer	147.030	-	VE5UB		
Swift Current	146.790	-	VE5SCR		SWARC
Swift Current	146.880	-	VE5SCC		SWARC

YUKON

HAINES JCT					
Haines Jct	146.820	-	VY1RHJ	oae- sune-wind	YARA
WHITEHORSE					
Carcross	146.820	-	VY1RCC	oe	YARA
Carcross/ Whitehorse	146.820	-	VY1RMM	oe-sune- wind	YARA
Whitehorse	146.880	-	VY1RCM	o(ca)	YARA
Whitehorse	146.940	-	VY1RPT	oe-sune- wind	YARA

AMERICAN SAMOA

TUTUILA ISLAND					
Mt Matafao	146.610	-	KH8AC	o	KH8AC

ANTIGUA

	146.820	+			
St John's	146.340	+	V21ARS	o	V21AY

ARGENTINA

BUENOS AIRES					
25 de Mayo	147.375	+	LU3DXB	o(ca)er	
9 de Julio	145.495	-	LU5EYN	o	
9 de Julio	147.345	+	LU4DLL	o	
Antonio de Padua	145.210	-	LU1DMA	o	
Avellaneda	145.345	-	LU7EO	o	
Bahia Blanca	146.700	-	LU7DBL	o	
Bahia Blanca	146.730	-	LU7DBL	o	
Balcarce	146.655	-	LU5EOD	o	
Balcarce	147.300	+	LU6DBI	o	
Bernal	147.315	+	LU2DXE	o	
Burzaco(Adrq)	147.120	+	LU3DY	o	
Campana	145.270	-	LU9EOK	o	
Capital	145.240	-	LU4AA	o	
Capital	146.805	-	LU4BB	o	
Capital	146.670	-	LU1CAZ	o	

ARGENTINA

<i>Location</i>	<i>Output</i>	<i>Input</i>	<i>Call</i>	<i>Notes</i>	<i>Sponsor</i>
Capital	146.880	-	LU4ALM	o	
Capital	146.940	-	LU4AA	o	
Capital	147.060	+	LU5CBA	o	
Caseros	145.375	-	LU4DUY	o	
Caseros	145.420	-	LU4EV	o	
Chacabuco	146.730	-	LU3DI	o	
Chivilcoy	147.285	+	LU7ECK	o	
Col Rosales	147.060	+	LU6DG	o	
Colon	147.045	+	LU8EKG	o	
Dolores	146.775	-	LU3DWS	o	
El Cajon	146.790	-	LU8EKG	o	
Gen Pacheco	147.000	+	LU0ASC	o	
Gral Madariaga	146.865	-	LU6ES	o	
Haedo	146.700	-	LU1DBB	o	
Junin	146.640	-	LU7DCE	o	
La Plata	147.030	+	LU8DZE	o	
Lanus	145.480	-	LU5DXK	o	
Lincoln	146.850	-	LU8ENF	o	
Lisandro Olms	147.360	+	LU3DKW	o	
Lomas d Zamra	147.225	+	LU6DK	o	
Lujan	146.820	-	LU7EIC	o	
Mar de Ajo	146.685	-	LU2DXE	o	
Mar del Plata	147.045	+	LU2DT	o	
Mar del Plata	147.330	+	LU9DP	o	
Monte	147.180	+	LU2DCM	o	
Moron	147.165	+	LU1DBQ	o	
Necochea	146.880	-	LU9EV	o	
Necochea	147.135	+	LU9DFZ	o	
Olavarria	145.225	-	LU3DAW	o	
Olavarria	146.625	-	LU1DSO	o	
Palermo	145.315	-	LU3DIE	o	
Pehuajo	147.150	+	LU8EMH	o	
Pergamino	146.910	-	LU4DTV	o	
Punta Alta	147.240	+	LU6DG	o	
Quilmes	145.390	-	LU6DQ	o	
Quilmes	146.970	-	LU4DQ	o	
Roque Perez	147.240	+	LU3CA	o	
Sa de Ventana	147.105	+	LU1DGC	o	
Saladillo	145.285	-	LU9DZZ	o	
San Andres	145.450	-	LU2DLH	o	
San Nicolas	147.135	+	LU2DHL	o	
San Nicolas	147.210	+	LU6EEC	o	
San Pedro	146.745	-	LU6DHM	o	
Sn Ant d Padua	145.210	-	LU1DMA	o	
Tandil	147.390	+		o	
Tigre	147.195	+	LU4DKL	o	
Victoria	146.610	-	LU1DRC	o	
Villa Ballstr	147.270	+	LU5DVB	o	
Zarate	147.075	+	LU4DXG	o	
CATAMARCA					
Ancasti	147.150	+	LU5RC	o	
Ancasti	147.210	+	LU1NF	o	
Catamarca	147.240	+	LU5RC	o	

ARGENTINA

<i>Location</i>	<i>Output</i>	<i>Input</i>	<i>Call</i>	<i>Notes</i>	<i>Sponsor</i>
Tinogasta	147.120	+	LU2RK	o	
CHACO					
Grl San Martin	147.150	+	LU9GAP	o	
Resistencia	147.090	+	LU4GF	o	
Resistencia	147.390	+	LU2GBN	o	
CHUBUT					
Alto Rio Mayo	146.760	-	LU6WN	o	
Cmd Rivadavia	146.940	-		o	
CORDOBA					
Alta Gracia	145.300	-	LU1HMB	o	
Arroyito	147.225	+	LU9HEA	o	
Calamuchita	145.360	-	LU4HH	o	
Calmayo	145.330	-	LU1HYW	o	
Cordoba	146.940	-	LU4HH	o	
Cordoba	146.970	-	LU4HH	o	
Cosquin	146.700	-	LU7HAE	o	
Leones	145.255	-	LU2HYK	o	
Los Cocos	146.610	-	LU7HAE	o	
Marcos Juarez	147.150	+	LU3HIS	o	
Mogote Norte	147.360	+	LU4HAW	o	
Monte Maiz	145.435	-	LU4HSK	o	
PampadeAchala	147.060	+	LU2HDX	o	
Pmpa d Achala	147.180	+	LU2HDX	o	
Rio Cuarto	147.300	+	LU1HKL	o	
Rio III	145.390	-	LU3HRB	o	
Rio III	145.465	-	LU8HGL	o	
Rio IV S Cmchn	146.730	-	LU3HAT	o	
San Francisco	146.820	-		o	
Unquillo	146.760	-	LU6HCY	o	
Villa del Carmen	147.030	+	LU3HAT	o	
Villa Maria	147.090	+	LU9HJZ	o	
Vla Carlos Pz	145.420	-	LU4HAW	o	
CORRIENTES					
Bella Vista	146.940	-	LU4LG	o	
Corrientes	147.270	+	LU4LG	o	
Goya	147.210	+	LU2LL	o	
ENTRE RIOS					
Chajari	145.405	-		o	
Crespo	146.655	-	LU5JTF	o	
Gualedguaychu	147.300	+	LU5JTF	o	
Parana	147.240	+	LU2JS	o	
Yapeyu	147.030	+	LU1JDU	o	
JUJUY					
S S de Jujuy	146.610	-	LU4TC	o	
S S de Jujuy	146.880	-	LU4TC	o	
S S de Jujuy	146.970	-	LU4TC	o	
LA PAMPA					
Eduardo Castx	145.330	-	LU1UG	o	
Ing Luiggi	146.685	-	LU1UM	o	
Santa Rosa	145.405	-	LU1UM	o	
Vertiz	147.225	+	LU1UG	o	
LA RIOJA					
La Rioja	147.270	+	LU4SA	o	

<i>Location</i>	<i>Output</i>	<i>Input</i>	<i>Call</i>	<i>Notes</i>	<i>Sponsor</i>
Velazco	146.640	-	LU1SF	o	
MENDOZA					
Las Heras	147.330	+	LU1MA	o	
Las Heras	147.390	+	LU1MA	o	
Mendoza	146.760	-	LU1MA	o	
Mendoza	147.090	+	LU7MAY	o	
San Martin	146.910	-	LU8MBV	o	
San Rafael	147.210	+	LU9MAB	o	
Tupungato	147.030	+	LU1MA	o	
MISIONES					
L Grl Sn Mrtn	147.180	+	LU5IF	o	
Leandro N Alm	147.120	+	LU5IAK	o	
Posadas	147.300	+	LU1IG	o	
NEUQUEN					
Neuquen	147.300	+	LU5RYO	o	
Neuquen	147.360	+	LU1YH	o	
S M d Ls Ands	147.240	+	LU9YRN	o	
Villa El Chocon	147.060	+	LU1YDM	o	
RIO NEGRO					
General Roca	147.150	+	LU3VAA	o	
S C d Bariloc	146.940	-	LU7VO	o	
S C d Bariloc	147.030	+	LU1VZ	o	
S C d Bariloc	147.090	+	LU1VZ	o	
SALTA					
Cafayate	145.390	-	LU4OC	o	
El Carril	146.790	-	LU6OAT	o	
Salta	146.700	-	LU1OBI	o	
Salta	146.940	-	LU4OC	o	
Salta	147.075	+	LU4OC	o	
SAN JUAN					
Mogote/Corralitos	146.880	-	LU1PAA	o	
San Juan	146.790	-	LU1PAA	o	
SAN LUIS					
Dto Pringles	146.940	-	LU1QA	o	
San Luis	146.850	-	LU1QA	o	
SANTA FE					
Can de Gomez	146.865	-	LU3FBD	o	
Can de Gomez	147.165	+	LU6FB	o	
Casilda	145.225	-	LU1FFF	o	
El Rcro-Rafl	147.120	+	LU6FE	o	
Rafaela	147.270	+	LU6FE	o	
Reconquista	147.060	+	LU1FFT	o	
Rosario	146.835	-	LU2FKV	o	
Rosario	147.090	+	LU5FEB	o	
Rosario	147.330	+	LU4FM	o	
San Jorge	147.390	+	LU8FFV	o	
Santa Fe	145.480	-	LU1FC	o	
STGO DEL ESTERO					
Stgo d Estero	146.760	-	LU6NH	o	
Stgo d Estero	146.850	-	LU1NF	o	
Stgo d Estero	147.330	+	LU1NH	o	
TERRA DEL FUEGO					
Rio Grande	146.610	-		o	

308 144-148 MHz**ARGENTINA-AUSTRALIA**

<i>Location</i>	<i>Output</i>	<i>Input</i>	<i>Call</i>	<i>Notes</i>	<i>Sponsor</i>
Rio Grande	146.940	-	LU2XTA	o	
TUCUMAN					
San Miguel	145.480	-	LU6KAN	o	
Villa Nougues	146.910	-	LU2KAU	o	
Villa Nougues	146.940	-	LU4KC	o	

AUSTRALIA**NEW SOUTH WALES**

Black Hill	146.900	-	VK1RAC	o	AWI
Boona Mount	146.900	-	VK2RRT	o	NAL
Bundook Mtn	146.825	-	VK2RET	o	NTR
Byron Bay	146.625	-	VK2RBB	o	NSU
Cabbage Tree	147.375	+	VK2RGL	o	NGL
Chatswood	147.150	+	VK2RWS	o	NWW
Coorumbong	147.350	+	VK2RBO	o	
Dural	147.000	-	VK2RWI	o	NWI
Forster	147.275	+	VK2RFT	o	NGL
Goonellabah	146.800	-	VK2RIC	o	NSU
Grenfell	147.100	+	VK2RWM	o	NCW
Heathcote	146.800	-	VK2RLE	o	NSG
Hornsby Heights	147.250	+	VK2RNS	o	NHO
Lane Cove	147.225	+	VK2RST	o	NGA
Little Forest	146.700	-	VK2RMU	o	NMS
Liverpool	146.625	-	VK2RLD	o	NLI
Middle Brother	146.700	-	VK2RPM	o	NOX
Mt Arthur	147.100	+	VK2RZL	o	NWE
Mt Bindo	146.650	-	VK2RDX	o	NSG
Mt Bingar	146.850	-	VK2RGF	o	NGR
Mt Cairncross	147.000	-	VK2RCN	o	NOX
Mt Cambewarra	147.200	+	VK2RSD	o	NSH
Mt Canobolas	146.700	-	VK2RAO	o	NOA
Mt Crawney	146.750	-	VK2RTM	o	NTM
Mt Druitt	147.050	+	VK2RBM	o	NBM
Mt Druitt	147.075	+	VK2RCZ	o	NCA
Mt Flackney	146.750	-	VK2RWG	o	NWG
Mt Gibraltar	146.825	-	VK2RHR	o	NSO
Mt Ginini	146.950	-	VK1RGI	o	AWI
Mt Gray	147.925	-	VK2RGN	o	NGN
Mt Kaputar	146.850	-	VK2RAB	o	NTM
Mt Kendall	146.800	-	VK2RTD	o	NTU
Mt Mumbulla	146.750	-	VK2RFS	o	NFS
Mt Murry	146.850	-	VK2RAW	o	NIL
Mt Rumbree	146.950	-	VK2RNE	o	NNW
Mt Sugarloaf	146.900	-	VK2RAN	o	NHB
Mt Sugarloaf	146.975	-	VK2RAN	o	NHB
MtCoramba	146.650	-	VK2RCH	o	NCH
Needle Mtn	146.800	-	VK2RCC	o	NOR
North Ryde	146.925	-	VK2RGR	o	NGA
Nowendoc	147.075	+	VK2RPW	o	NWR
Paddington	147.025	+	VK2ROT	o	NOT
Rylstone	147.225	+	VK2RYL	o	NSG
Somersby	146.725	-	VK2RAG	o	NCC
Sth Grafton	146.675	-	VK2RCV	o	NSU

AUSTRALIA

<i>Location</i>	<i>Output</i>	<i>Input</i>	<i>Call</i>	<i>Notes</i>	<i>Sponsor</i>
Sublime Point	147.275	+	VK2RIL	o	NIL
Sugarloaf Ra	146.775	-	VK2RTZ	o	NWE
Tamworth	147.275	+	VK2RMO	o	NTM
Terrey Hills	146.875	-	VK2RMB	o	NMW
Terry Hie Hie	146.650	-	VK2RMI	o	NNW
Warners Bay	147.200	+	VK2RWH	o	NWW
WICEN Portable	147.125	+	VK2RWS	o	NWW
WICEN Portable	147.175	+	VK2RWS	o	NWW
Winnmallee	147.300	+	VK2RTS	o	NSA
NORTHERN					
Alice Springs	146.950	-	VK8RCA	o	SWI
Karama	146.700	-	VK8RDA	o	SDA
Nhulunbuy	146.650	-	VK8RMS	o	SGR
Palmerston	147.000	-	VK8RTE	o	SDA
QUEENSLAND					
Alexandra Hills	146.875	-	VK4RBS	o	QBY
Amy's Peak	146.900	-	VK4RGA	o	QGL
Bellenden Ker	146.950	-	VK4RCA	o	QGA
Black Mtn	147.000	-	VK4RMK	o	QMK
Blackdown T'nd	146.950	-	VK4RBD	o	QCH
Blue Mtn - Nebo	146.975	-	VK4RRR	o	QCH
Braeside	146.825	-	VK4RCR	o	QCU
Buderim	146.850	-	VK4RSC	o	QSC
Bunya Mtns	146.675	-	VK4RET	o	QDA
Four Mile Hill	146.700	-	VK4RMI	o	QMI
Grafton Range	146.650	-	VK4ROM	o	QRM
Hann Tabeland	146.850	-	VK4RHT	o	QTB
Hodgson Range	146.925	-	VK4RHR	o	QCH
Ipswich	147.175	+	VK4RWM	o	QIP
Kallangur Hts	147.825	-	VK4REG	o	QRX
Longlands Gap	146.675	-	VK4RTA	o	QTB
Miriam Vale	147.625	-	VK4RMV	o	QMO
Mt Archer	146.700	-	VK4RAR	o	QWC
Mt Bertha	147.975	-	VK4RWB	o	QBL
Mt Boulder	146.625	-	VK4RGY	o	QGY
Mt Cotton	147.650	-	VK4RBT	o	QAR
Mt Cotton	147.675	-	VK4RBT	o	QAR
Mt Devlin	147.850	-	VK4RCB	o	QBW
Mt Glorious	147.000	-	VK4RBN	o	QBV
Mt Glorious	147.300	+	VK4RQT	o	QTV
Mt Goonaneman	146.800	-	VK4RBU	o	QBU
Mt Gordon	146.725	-	VK4RSB	o	QBW
Mt Inkerman	147.950	-	VK4RII	o	QTO
Mt Lofty	146.750	-	VK4RDD	o	QDD
Mt Maurice	146.625	-	VK4RGT	o	QGL
Mt Mee	146.925	-	VK4RRC	o	QRC
Mt Stradbroke	146.900	-	VK4RAI	o	QIP
Mt Stuart	146.700	-	VK4RAT	o	QTO
Mt Tabetop	146.875	-	VK4RTB	o	QCH
Nerang	146.950	-	VK4RGG	o	QGC
Portable	146.700	-	VK4RWI	o	QWI
South of Mackay	146.775	-	VK4RDY	o	QMK
Spring Hill	147.150	+	VK4RAG	o	QWW

310 144-148 MHz

AUSTRALIA

<i>Location</i>	<i>Output</i>	<i>Input</i>	<i>Call</i>	<i>Notes</i>	<i>Sponsor</i>
Springbrook	146.700	-	VK4RGC	o	QGC
Thursday Island	146.800	-	VK4RTI	o	QTI
Weipa	146.800	-	VK4RWP	o	QWP
WICEN Portable	147.125	+		o	QWW
WICEN Portable	147.150	+	VK4RWI	o	QWW
WICEN Portable	147.175	+		o	QWW
SOUTH					
Angaston	146.825	-	VK5RBV	o	SBA
Berri	147.925	-	VK5RLD	o	SWI
Coolanie	146.800	-	VK5REP	o	SWI
Crafers	147.000	-	VK5RAD	o	SWI
Elizabeth	146.625	-	VK5RLZ	o	SEL
Gawler	147.825	-	VK5RBG	o	SBA
Houghton	146.850	-	VK5RHO	o	SWI
Naracoorte	146.650	-	VK5RNC	o	SWI
The Bluff	146.700	-	VK5RMN	o	SWI
The Bluff	146.900	-	VK5RMG	o	SWI
Winter Hill	146.750	-	VK5RAC	o	SWI
TASMANIA					
Lonah	146.750	-	VK7RNW	o	TWU
Mt Barrow	147.000	-	VK7RAA	o	TWN
Mt Duncan	146.625	-	VK7RMD	o	TWU
Mt Faulkner	147.250	+	VK7RAF	o	TMF
Mt Reid	147.075	+	VK7RWC	o	TWC
Mt Wellington	146.700	-	VK7RHT	o	TWS
Snow Hill	146.900	-	VK7REC	o	TEC
VICTORIA					
Bass Hill	147.100	+	VK3RSG	o	VWI
Ben Nevis	147.100	+	VK3RWA	o	VWI
Camberwell	147.050	+	VK3RCG	o	VCG
Chesney Vale	146.850	-	VK3RSB	o	VWI
Donalds Knob	146.650	-	VK3REG	o	VWE
Kinglake	146.850	-	VK3RMN	o	VWI
Marimingo Hill	147.150	+	VK3REM	o	VWI
Mildura	146.800	-	VK3RMA	o	VWX
Montpelier	147.125	+	VK3RGC	o	VWI
Montrose	147.075	+	VK3RCR	o	
Mt Alexander	147.150	+	VK3RCV	o	VWM
Mt Anakie	147.000	-	VK3RGL	o	VWI
Mt Baw Baw	147.225	+	VK3RWG	o	VWE
Mt Big Ben	147.000	-	VK3RNE	o	VWY
Mt Buninyong	146.750	-	VK3RBA	o	VWI
Mt Cowley	147.275	+	VK3ROW	o	VWI
Mt Dandenong	146.700	-	VK3RML	o	VWI
Mt Eildon	146.775	-	VK3RAG	o	VSG
Mt Fatigue	147.025	+	VK3RGS	o	VWI
Mt Kerang	147.025	+	VE3RMK	o	VWI
Mt Livingstone	147.050	+	VK3RGO	o	VWI
Mt Macedon	147.250	+	VK3RMM	o	VWW
Mt Mitta Mitta	146.700	-	VK3RNC	o	VWI
Mt Porepunkah	147.100	+	VK3RPB	o	VWI
Mt Tassie	146.800	-	VK3RLV	o	VWE
Mt Warrnambool	147.050	+	VK3RWL	o	VWI

144-148 MHz 311
AUSTRALIA-BAHAMAS

<i>Location</i>	<i>Output</i>	<i>Input</i>	<i>Call</i>	<i>Notes</i>	<i>Sponsor</i>
Mt William	146.950	-	VK3RWZ	o	VWZ
Mt Wombat	146.650	-	VK3RGV	o	VWI
Nungurner	146.900	-	VK3REB	o	VWI
Olinda	147.175	+	VK3REC	o	VEC
Ouyen	146.700	-	VK3RON	o	VWI
Portable	146.975	-	VK3RSR	o	VSA
Portable	147.300	+	VK3RWP	o	VWW
Robinvale	147.050	+	VK3RVL	o	VWI
Smeatons Hill	146.900	-	VK3RBS	o	VWI
Swan Hill	146.900	-	VK3RSH	o	VSH
WEST					
Albany	146.725	-	VK6RAL	o	WSG
Bunbury	146.650	-	VK6RBY	o	WSW
Busselton	147.350	+	VK6RBN	o	WRG
Cataby	147.200	+	VK6RCT	o	WRG
Eneabba	147.300	+	VK6REN	o	WRG
Esperance	146.750	-	VK6RES	o	WES
Exmouth	146.850	-	VK6REX	o	WNW
Fairfield	147.000	-	VK6RAW	o	WKA
Forbs Hill	146.750	-	VK6RAT	o	WRG
Fremantle	146.950	-	VK6RPD	o	WRG
Geraldton	147.000	-	VK6RGN	o	WGE
Gin Gin	147.125	+	VK6RHB	o	WSA
Goldsworthy	146.950	-	VK6RSG	o	WNW
Hoddywell	147.225	+	VK6RHW	o	WRG
Hudgejah	146.675	-	VK6RNR	o	WGE
Kalgoorlie	147.000	-	VK6RAK	o	WGO
Kambalda	146.850	-	VK6RKB	o	WGO
Karratha	146.800	-	VK6RWP	o	WNW
Lesmurdie	146.750	-	VK6RLM	o	WRG
Lesmurdie	146.850	-	VK6RLM	o	WRG
Manjimup	147.150	+	VK6RMJ	o	WSW
Millendon	147.100	+	VK6RWC	o	WWA
Mt Barker	146.825	-	VK6RAA	o	WSG
Mt William	146.900	-	VK6RMW	o	WRG
Nareling Hill	147.325	+	VK6RKL	o	WRG
O'Connor	146.875	-	VK6RSR	o	WSR
Portable (emg)	147.175	147.675	VK6RIC	o	WWW
Portable (Pri)	147.000	-	VK6REE	o	WRG
Portable (Sec)	146.975	-	VK6REE	o	WRG
Pt Hedland	147.000	-	VK6RNW	o	WNW
Roleystone	146.700	-	VK6RAP	o	WRG
Saddleback	147.250	+	VK6RMS	o	WRG
Tic Hill	146.800	-	VK6RTH	o	WRG
Whim Creek	146.675	-	VK6RCA	o	WNW
Wickham	146.700	-	VK6RWR	o	WNW
Wyalkachem	147.275	+	VK6RWM	o	WRG

BAHAMAS

Nassau	146.940	-	C6AET	o	BASRA
GREAT ABACO ISLAND					
Treasure Cay	145.210	-	C6AFP	o	N4JQQ

312 144-148 MHz

BARBADOS-BRAZIL

<i>Location</i>	<i>Output</i>	<i>Input</i>	<i>Call</i>	<i>Notes</i>	<i>Sponsor</i>
BARBADOS					
Bridgetown	145.310	-	8P6AW	ol	8P6AW
Bridgetown	146.910	-	8P6AW	o	8P6AW
BERMUDA					
Devonshire	146.700	-	VP9KA	oy	BermudaRS
Devonshire	146.820	-	VP9DC		BRS
Hamilton	146.940	-	VP9AX	oae	BermudaRS
Prospect	146.820	-	VP9DC	oe	BermudaRS
Prospect	146.940	-	VP9AX	a	BRS
BRAZIL					
ACRE					
Rio Branco	146.940	-	PTB-001	oae	
ALAGOAS					
Cajueiro	146.820	-	PP7-002	oae	
Maceio	146.940	-	PP7-001	oae	
AMAZONAS					
Manaus	146.760	-	PP8-002	oae	
Manaus	146.940	-	PP8-001	oae	
BAHIA					
Camacan	146.760	-	PY6-004	oae	
Guaratinga	146.700	-	PY6-003	oae	
Salvador	144.770	+	PY6-006	oae	
Salvador	146.610	-	PY6-005	oae	
Salvador	146.730	-	PY6-002	oae	
Salvador	146.940	-	PY6-001	oae	
CEARA					
Fortaleza	145.330	-	PT7-010	oae	
Fortaleza	145.390	-	PT7-009	oae	
Fortaleza	146.060	+	PT7-004	oae	
Fortaleza	146.610	-	PT7-006	oae	
Fortaleza	146.730	-	PT7-002	oae	
Fortaleza	146.820	-	PT7-001	oae	
Fortaleza	146.940	-	PT7-003	oae	
Fortaleza	147.150	+	PT7-008	oae	
Fortaleza	147.240	+	PT7-007	oae	
Guaramiranga	146.700	-	PT7-005	oae	
DISTRITO FEDERAL					
Brasilia	146.760	-	PT2-002	oae	
Brasilia	146.940	-	PT2-001	oae	
GOIAS					
Goiania	146.670	-	PP2-001	oae	
MATO GROSSO					
Cuiaba	146.940	-	PY9-001	oae	
MINAS GERAIS					
BeloHorizonte	146.670	-	PY4-002	oae	
BeloHorizonte	147.750	-	PY4-003	oae	
Caete	146.940	-	PY4-001	oae	
PARA					
Belem	146.760	-	PY8-002	oae	
Belem	146.940	-	PY8-001	oae	
PARAIBA					
CampinaGrande	146.850	-	PR7-001	oae	

<i>Location</i>	<i>Output</i>	<i>Input</i>	<i>Call</i>	<i>Notes</i>	<i>Sponsor</i>
PARANA					
Arapongas	147.630	-	PY5-010	o	
Curitiba	146.760	-	PY5-003	oae	
Curitiba	147.000	+	PY5-001	oae	
Curitiba	147.600	-	PY5-002	oae	
Curitiba	147.750	-	PY5-008	o	
Paranagua	146.610	-	PY5-007	o	
San Jose d Ph	146.670	-	PY5-005	o	
Santo Antonio	146.940	-	PY5-006	o	
Terra Rica	146.820	-	PY5-011	o	
Tijucas do Sul	146.640	-	PY5-004	o	
PERNAMBUCO					
Recife	146.610	-	PY7-002	o	
Recife	146.760	-	PY7-003	o	
Recife	146.940	-	PY7-001	o	
RIO DE JANEIRO					
Angra ds Reis	146.790	-	PY1-018	o	
Campo Grande	145.450	-	PY1-001	o	
Nova Friburgo	145.210	-	PY1-029	141.3	
Nova Friburgo	147.210	+	PY1-012	o	
Petropolis	145.310	-	PY1-007	o	
Petropolis	147.060	+	PY1-023	o	
Petropolis	147.090	+	PY1-006	o	
Petropolis	147.390	+	PY1-002	o	
Rio Bonito	147.240	+	PY1-011	o	
Rio de Janeiro	146.610	-	PY1-024	o	
Rio de Janeiro	146.640	-	PY1-014	o	
Rio de Janeiro	146.670	-	PY1-003	o	
Rio de Janeiro	146.730	-	PY1-005	o	
Rio de Janeiro	146.760	-	PY1-020	o	
Rio de Janeiro	146.820	-	PY1-019	o	
Rio de Janeiro	146.880	-	PY1-009	o	
Rio de Janeiro	146.910	-	PY1-015	o	
Rio de Janeiro	146.940	-	PY1-004	o	
Rio de Janeiro	147.000	+	PY1-008	o	
Serra Paracmb	147.030	+	PY1-030	141.3	
Teresopolis	145.350	-	PY1-013	o	
RIO GRANDE DO SUL					
Osorio	146.700	-	PY3-003	141.3	
Porto Alegre	146.940	-	PY3-001	141.3	
Porto Alegre	147.120	+	PY3-007	SimplexPtch	
Quarai	146.670	-	PY3-004	141.3	
Sapiranga	146.640	-	PY3-005	141.3	
Sapiranga	146.880	-	PY3-002	141.3	
Snta Crz d Sul	145.290	-	PY3-006	141.3	
SANTA CATARINA					
Blumenau	146.820	-	PP5-001	SimplexPtch	
Blumenau	146.970	-	PP5-007	SimplexPtch	
Chapeco	145.450	-	PP5-005	SimplexPtch	
Florianopolis	146.880	-	PP5-004	SimplexPtch	
Herval d Oeste	146.910	-	PP5-008	SimplexPtch	
Itajai	146.730	-	PP5-002	SimplexPtch	
Sao Joaquim	145.490	-	PP5-006	SimplexPtch	
Tubarao	146.760	-	PP5-003	SimplexPtch	

BRAZIL

<i>Location</i>	<i>Output</i>	<i>Input</i>	<i>Call</i>	<i>Notes</i>	<i>Sponsor</i>
SAO PAULO					
Amparo	146.850	-	PY2-056	SimplxPtch	
Araraquara	146.760	-	PY2-055	SimplxPtch	
Araras	146.880	-	PY2-051	SimplxPtch	
Avare	146.970	-	PY2-061	SimplxPtch	
Bao Vista	147.240	+	PY2-057	SimplxPtch	
Bauru	146.850	-	PY2-062	SimplxPtch	
Birigui	146.700	-	PY2-064	o	
Cabreuva	145.490	-	PY2-034	SimplxPtch	
Cabreuva	146.670	-	PY2-033	SimplxPtch	
Campinas	146.820	-	PY2-036	SimplxPtch	
Campinas	147.390	+	PY2-069	oe	
Cravinhos	146.940	-	PY2-059	SimplxPtch	
Echaporá	146.820	-	PY2-063	o	
Itapeceira	146.610	-	PY2-038	SimplxPtch	
Jacarei	145.430	-	PY2-040	SimplxPtch	
Joanópolis	146.790	-	PY2-041	SimplxPtch	
Lihabela	146.850	-	PY2-031	SimplxPtch	
Limeira	147.270	+	PY2-049	SimplxPtch	
Mairipora	145.470	+	PY2-032	SimplxPtch	
Mogi d Cruzes	146.970	-	PY2-039	SimplxPtch	
Pindamonhangaba	147.030	+	PY2-044	SimplxPtch	
Piquete	146.700	-	PY2-047	SimplxPtch	
Piquete	147.150	+	PY2-048	SimplxPtch	
Pres Prudente	145.210	-	PY2-068	o	
Pres Prudente	146.610	-	PY2-068	o	
Pres Prudente	146.790	-	PY2-066	o	
Pres Prudente	146.880	-	PY2-065	o	
Ribeirão Preto	146.670	-	PY2-060	SimplxPtch	
Rio Pardo	146.970	-	PY2-058	SimplxPtch	
Santos	147.030	+	PY2-046	SimplxPtch	
Sao Bernardo	145.250	-	PY2-030	SimplxPtch	
Sao Carlos	145.210	-	PY2-054	SimplxPtch	
Sao Carlos	146.640	-	PY2-053	SimplxPtch	
Sao Carlos	146.700	-	PY2-070	oe	
Sao Carlos	146.790	-	PY2-052	SimplxPtch	
Sao Paulo	145.210	-	PY2-004	SimplxPtch	
Sao Paulo	145.230	-	PY2-006	SimplxPtch	
Sao Paulo	145.270	-	PY2-019	SimplxPtch	
Sao Paulo	145.290	-	PY2-020	SimplxPtch	
Sao Paulo	145.310	-	PY2-025	SimplxPtch	
Sao Paulo	145.350	-	PY2-018	SimplxPtch	
Sao Paulo	145.370	-	PY2-026	SimplxPtch	
Sao Paulo	145.410	-	PY2-010	SimplxPtch	
Sao Paulo	145.450	-	PY2-011	SimplxPtch	
Sao Paulo	146.640	-	PY2-005	SimplxPtch	
Sao Paulo	146.700	-	PY2-003	SimplxPtch	
Sao Paulo	146.730	-	PY2-012	SimplxPtch	
Sao Paulo	146.760	-	PY2-002	SimplxPtch	
Sao Paulo	146.880	-	PY2-007	SimplxPtch	
Sao Paulo	146.940	-	PY2-001	SimplxPtch	
Sao Paulo	147.000	+	PY2-023	SimplxPtch	
Sao Paulo	147.060	+	PY2-027	SimplxPtch	

BRAZIL-CHILE

<i>Location</i>	<i>Output</i>	<i>Input</i>	<i>Call</i>	<i>Notes</i>	<i>Sponsor</i>
Sao Paulo	147.120	+	PY2-016	SimplxPtch	
Sao Paulo	147.150	+	PY2-009	SimplxPtch	
Sao Paulo	147.180	+	PY2-014	SimplxPtch	
Sao Paulo	147.210	+	PY2-021	SimplxPtch	
Sao Paulo	147.240	+	PY2-022	SimplxPtch	
Sao Paulo	147.270	+	PY2-024	SimplxPtch	
Sao Paulo	147.300	+	PY2-017	SimplxPtch	
Sao Paulo	147.330	+	PY2-013	SimplxPtch	
Sao Paulo	147.360	+	PY2-015	SimplxPtch	
Sao Pedro	146.730	-	PY2-050	SimplxPtch	
Sao Vicente	145.210	-	PY2-045	SimplxPtch	
Serra Negra	146.910	-	PY2-035	SimplxPtch	
Votorantim	147.030	+	PY2-037	SimplxPtch	
SERGIPE					
Aracaju	146.850	-	PP6-001	oer	
Sao Cristovao	146.790	-	PP6-002	oe	
BRITISH VIRGIN ISLANDS					
AREA BWI					
Tortola	146.730	-	VP2V	ol	
CAYMAN ISLANDS					
GRAND CAYMAN ISLAND					
Frank Sound	146.760	-	ZF1E	o	CARS
NORTHWARD					
Grand Cayman	147.300	+	ZF2AD	oe	CARS
CHILE					
ZONE 1					
Arica	146.790	-	CE3AA-8	El Morro	RCdeChile
Iniquique	146.230	-	CE3CRA	Iniquique	
Pampa Ossa	146.790	-	CE1DCA	Arica	
ZONE 2					
Huaquelson	145.760	-	CE2OV	Ovaile	
La Polvora	145.450	-	CE2AA	Valparaiso	
Tamaya	145.970	-	CE2CQB	Socos	
ZONE 3					
Curacavi	146.970	-	CE3AA-10	Chicauma	
					RCdeChile
Graneros	146.640	-	CE3AA-3	Cantillana 1	
					RCdeChile
Graneros	146.670	-	CE3AA RED	Cantillana 2	
					RCdeChile
Horcon d Pdra	146.610	-	CE3AER	Craneros	
La Parva	146.910	-	CE3AA-11	LaParva	RCdeChile
Punta Arenas	146.640	-	CE3AA-16	Austral	RCdeChile
Punta d Damas	146.820	-	CE3RSC	Santiago	
San Francisco	145.680	-	CE3ASI	Buin	
Santiago	146.700	-	CE3AA-2	EiPlomo1	RCdeChile
Santiago	146.730	-	CE3AA-2	EiPlomo2	RCdeChile
Santiago	146.940	-	CE3AA-6	SanCristobal,	
				L-145.45 in,	
				Valparaiso, City	
					RCdeChile

316 144-148 MHz**CHILE-COLOMBIA**

<i>Location</i>	<i>Output</i>	<i>Input</i>	<i>Call</i>	<i>Notes</i>	<i>Sponsor</i>
Santiago	147.000	-	CE3AA-1	San Ramon	RCdeChile
Tango Yanky	146.760	-	CE3ASI	Santiago	
Til-Til	146.850	-	CE3AA-5	La Dormida	RCdeChile
ZONE 4					
Chillan	146.760	-	CE3AA-12	Cayumanqui	RCdeChile
Curico	146.880	-	CE4FFA	Curico	
El Cobre	146.790	-	CE4RC	Rancagua	
La Cruz	145.000	-	CE4EA	Talca	
ZONE 6					
El Aique	145.720	-	CE6OS	Osorno	
El Mirador	145.760	-	VE6VD	La Union	
Lastarria	145.000	-	CE6CA	Temuco	
Osorno	146.850	-	CE3AA-15	Osorno	RCdeChile
Pilmahue	146.940	-	CE6CA	Temuco	
Victoria	146.970	-	CE3AA-13	Pailahueque	RCdeChile
ZONE 7					
Castro	146.680	146.280	CE3AA-14	Castro	RCdeChile
Volcan Calbco	145.640	-	CE7LL	Pto Montt	
ZONE 8					
La Serena	145.530	+	CE3AA-17	Totoraillo	RCdeChile

COLOMBIA**ALTOBUENAVISTA**

Neiva	147.390	+
-------	---------	---

ALTODELACRUZ

Pereira	146.640	-
Pereira	147.210	+

ALTODELCABLE

Bogota	147.090	+
--------	---------	---

ALTODELNUDO

Pereira	147.840	-
---------	---------	---

BOQUERON

Medellin	146.610	-
----------	---------	---

BUENAVENTURA

Cali	145.390	-
------	---------	---

BUENOSAIRES

Tulua	147.300	+
-------	---------	---

CERRO BUENA VISTA

Sanandres	147.210	147.910
Villavicencio	147.210	+

CERRO CAMPANA RIO

Armenia	145.410	-
Armenia	147.120	+
Buga	145.360	-

CERRO CAZADORES

Bogota	147.390	+
--------	---------	---

CERRO CHIPRE

Manizales	145.210	-
-----------	---------	---

<i>Location</i>	<i>Output</i>	<i>Input</i>	<i>Call</i>	<i>Notes</i>	<i>Sponsor</i>
CERRO DE PANDEAZUCAR					
Buga	145.360	-			
CERRO DEL AS DOMINGUEZ					
Cali	147.090	+			
CERRO EL AL GUACIL					
Valledupar	145.140	-			
Valledupar	147.090	+			
CERRO EL CASTILLO					
Armenia	146.790	-			
CERRO EL HOBO					
Cali	145.490	-			
CERRO EL RAMO					
Barranquilla	147.270	+			
Santamarta	145.450	-			
CERRO EL RECREO					
Manizales	145.310	-			
CERRO EL TIGRE					
Villavicencio	144.010	144.010			
Villavicencio	145.470	-			
Villavicencio	147.090	+			
CERRO GALERAS					
Pasto	146.790	-			
CERRO GRANADA					
Bogota	147.210	+			
CERRO GRANADILLO					
Tunja	147.210	+			
CERRO GUALI					
Manizales	146.820	-			
CERRO JURISDICCIONES					
Bucaramanga	147.360	+			
CERRO LA HORQUETA					
Cali	146.760	-			
CERRO LA LIBERTAD					
Cucuta	147.000	+			
CERRO LALOMA					
Sanandres	146.940	-			
CERRO MACO					
Cartagena	145.740	-			
CERRO MARTINICA					
Ibague	146.640	-			
Ibague	147.030	+			
CERRO MOCHUELO					
Bogota	146.760	-			
CERRO MUNCHIQUE					
Popayan	146.880	-			
CERRO NEGRO					
Bogota	145.450	-			
Bogota	145.490	-			
CERRO ORIENTE					
Cucuta	145.690	-			
Cucuta	146.640	-			
CERRO PANDEAZUCAR					
Palmira	147.210	+			

COLOMBIA

<i>Location</i>	<i>Output</i>	<i>Input</i>	<i>Call</i>	<i>Notes</i>	<i>Sponsor</i>
CERRO PICACHO					
Bucaramanga	146.880	-			
CERRO PLANADAS					
Neiva	146.900	-			
CERRO PURACE					
Popayan	146.700	-			
CERRO RICAURTE					
Cucuta	147.090	+			
CERRO SAN RAFAEL					
Tunja	147.120	+			
CERRO SAN TUARIO					
Bogota	146.610	-			
CERRO SARGENTO					
Ibague	144.610	+			
CERRO TACAY					
Laplata	146.940	-			
CERRO TRES CRUCES					
Cali	146.940	-			
CERRO TUNJA					
Tunja	145.170	-			
CERRO VERDE					
Medellin	144.830	-			
CERRO YARUMAL					
Medellin	147.210	+			
CIUDAD DE BARRANQUILLA					
Barranquilla	145.490	-			
CIUDAD DE IBAGUE					
Ibague	146.500				
CIUDAD DE PASTO					
Pasto	147.090	+			
CIUDAD DE POPAYAN					
Cali	145.290	-			
CIUDAD DE SANTA FEDEBTA					
Bogota	146.520				
CIUDAD DE VILAVICENCIO					
Villavicencio	147.000				
CRUZVERDE					
Bogota	146.700	-			
EDIFICIOBEN-HUR					
Cucuta	146.900	-			
HOSPITAL RAMON GONZALEZ					
Bucaramanga	146.970	-			
HOSPITAL UNIVERSITARIO					
Cartagena	146.610	-			
Cartagena	147.390	+			
MIRAVALLE					
Buga	147.360	+			
MONTEALVERNIA					
Medellin	146.970	-			
PADREAMAYA					
Medellin	146.730	-			
PANDEAZUCAR					
Cali	147.390	+			

<i>Location</i>	<i>Output</i>	<i>Input</i>	<i>Call</i>	<i>Notes</i>	<i>Sponsor</i>
PARAMO DEL A S DOMINGUEZ					
Palmira	147.060	+			
SANTA ELENA					
Medellin	147.390	+			
COSTA RICA					
ALAJUELA					
Gallo	147.000	+	TI2HP	ox	TI2HP
Volcan Poas	146.670	-	TI0ARA	ox	TI0ARA
CARTAGO					
Muerte	145.290	-	TI3RNE	rxol	ARE
Muerte	146.820	-	TI2HP	ox	TI2HP
Muerte	146.940	-	TI0ARA	rxo	TI0ARA
Socolas	147.270	+	TI2RLA	ox	TI2RLA
Volcan Irazu	146.700	-	TI2CAH	y	GDCR
Volcan Irazu	146.730	-	TI0ARA	rxo	TI0ARA
Volcan Irazu	147.150	+	TI0RC	rxo	TI0RC
GUANACASTE					
Azul	146.760	-	TI2HP	ox	TI2HP
PUNTARENAS					
Monteverde	146.880	-	TI0RC	rxo	TI0RC
SAN JOSE					
San Jose	146.040	+	TI2RNE	ro	ARE
San Jose	147.360	+	TI2CF	t	TI2CF
CUBA					
Ciudad Habana	145.250	-	CO2VHF	oe	FRC
IsladelaJuventud	145.350	-	CO4RCB	o	FRC
Pinar del Rio	145.190	-	CO1FRC	oex	FRC
Pinar del Rio	145.400	-	CO1RCB	o	FRC
Santi Spritus	145.150	-	CO6FRC	oex	FRC
Santi Spritus	145.210	-	CO6RCC	o	FRC
SantiagodeCuba	145.250	-	CO8FRC	ox	FRC
Villa Clara	145.410	-	CO6RCB	o	FRC
DENMARK					
Alborg	145.650	-	OZ3REN		
Bornholm	145.650	-	OZ3REO		
Copenhagen	145.675	-	OZ3REA		
Copenhagen	145.700	-	OZ9REF		
Copenhagen	145.750	-	OZ3REU		
Esbjerg	145.650	-	OZ3REK		
Esbjerg	145.750	-	OZ5REY		
Fredikshavn	145.775	-	OZ3RET		
Gadbjerg	145.775	-	OZ9REK		
Herning	145.625	-	OZ3REE		
Holme	145.750	-	OZ3REC		
Hurup	145.700	-	OZ9REX		
Knivsbjerg	145.725	-	OZ3REI		
Odense	145.650	-	OZ3REF		
Ramlose	145.725	-	OZ9REH		
Randers	145.725	-	OZ3RED		
Ringsted	145.625	-	OZ3REJ		

320 144-148 MHz**DENMARK-ECUADOR**

<i>Location</i>	<i>Output</i>	<i>Input</i>	<i>Call</i>	<i>Notes</i>	<i>Sponsor</i>
Sakskobing	145.650	-	OZ3REP		
Spjald	145.600	-	OZ7RER		
Svendborg	145.750	-	OZ7REF		
Vejrholm	145.600	-	OZ3REG		
Vissenbjerg	145.700	-	OZ3REX		
Yding Skovholm	145.675	-	OZ9REG		

DOMINICAN REPUBLIC**DISTRITO NACIONAL**

Santo Domingo	146.940	-	HI8MFS	o	HI8MFS
Santo Domingo	147.120	+	HI8TJL	o	HI8TL

LA VEGA

El Altar	146.700	-	HI8TJL	o	HI8TL
La Chorreosa	146.730	-	HI8WR	o	HI8WR
La Golondrina	146.850	-	HI3HB	o	HI3HB

PERAVIA

Rodriguez	146.910	-	HI8TJL	o	HI8TL
-----------	---------	---	--------	---	-------

DOMINIQUE

146.200

ECUADOR

Guayaquil	147.029	+			GRC
Quito	144.680	+			RRC
Quito	145.210	-			ECUARED
Quito	145.310	-			ECUARED
Quito	146.760	-			QRC

AZUAY

Bueran	147.000	+		o	HC5CRC
C D L Virgen	146.670	-		oe	HC5CRC
Cajas	146.610	-		o	HC5CRC
Carchao	146.850	-		oe	HC5CRC
Nudo Portete	146.760	-		oe	HC5CRC
Turi	146.940	-		o	HC5CRC

BOLIVAR

Capadia Bajo	146.820	-		oel	HC2GRC
Patiobamba	146.895	-		oe	HC2GRC

CARCHI

Cerro Iguan	146.910	-		o	HC1NRC
Cerro Troya	146.820	-		o	HC1NRC
Cerro Troya	146.850	-		ol	HC1QRC

CHIMBORAZO

Capadia	146.730	-		o	HC1QRC
Riobamba	146.670	-		o	HC5RRC
Riobamba	146.940	-		o	HC5RRC

COTOPAXI

Apagua	146.970	-		o	HC6CRC
Clirsen	146.130	+		l	HC1QRC
Huango	146.790	-		o	HC6CRC

GUAYAQUIL

Cerro Animas	146.940	-		oe	HC2GRC
Guayaquil	146.780	-		oae	HC2GRC
Guayaquil	146.970	-		oe	HC2GRC
Guayaquil	147.090	+		oe	HC2GRC

144-148 MHz 321
ECUADOR-EL SALVADOR

<i>Location</i>	<i>Output</i>	<i>Input</i>	<i>Call</i>	<i>Notes</i>	<i>Sponsor</i>
IMBABURA					
Aloburo	146.640	-		oa	HC1NRC
Cerro Blanco	146.060	+		ol	HC1QRC
Cerro Blanco	146.670	-		oa	HC1NRC
LATACUNGA					
	146.850	-		oa	HC6CRC
LOJA					
Villamaco	146.790	-		o	HC3LRC
MANABI					
Esmeralda	146.880	-		o	HC4MRC
Jaboncillo	146.790	-		o	HC4MRC
Lourdez	146.700	-		o	HC4MRC
PICHINCHA					
Atacozo	146.760	-		ol	HC1QRC
Cerro Virgen	146.390	+		ol	HC1QRC
Quito	146.940	-		oa	HC1QRC
TUGURAHUA					
Ambato	146.390	+		oa	HC6LRT
Ambato	146.700	-		oa	HC6ARC
Ambato	146.910	-		o	HC6ARC
Igualata	146.880	-		ol	HC1QRC
Labitagua	147.060	+		o	HC6LRT
Liton	147.330	+		o	HC6LRT
Oriente	147.000	+		o	HC6ARC
Pillisurco	146.610	-		o	HC6LRT
Pillisurco	146.820	-		o	HC6ARC
EL SALVADOR					
Ahuachapan	146.700	-	YS7YS	oer	CRAS
Ahuachapan	147.150	+	YS7LR	oer	LRES
Santa Ana	145.800	-	YS2YS	oe	
AHUACHAPAN					
Cerro Apaneca	147.330	+	YS7LR	oer127.3	LRES
Cerro Cachio	146.700	-	YS7YS	oer156.7	CRAS
				Sun	
Cerro Cachio	146.700	-	YS8YS	oe-Sun	CRAS
				156.7	
CENTRAL					
Boqueron	145.010		YS1YS	oe-Sunm	CRAS
LA LIBERTAD					
Comasagua	147.090	+	YS4YS	oe-Sun	CRAS
				156.7	
LA UNION					
CerroConchagua	146.880	-	YS9YS	oe-Sun	CRAS
				156.7	
Conchagua	146.910	-	YS3YS	oer156.7	CRAS
				Sun	
SAN MIGUEL					
El Pacayal	146.820	-	YS3YS	ore156.7	CRAS
				Sun	
SAN SALVADOR					
Boqueron	145.490	-	YS1YS	oe-Sun	CRAS
				156.7	

**322 144-148 MHz
EL SALVADOR-GUATAMALA**

<i>Location</i>	<i>Output</i>	<i>Input</i>	<i>Call</i>	<i>Notes</i>	<i>Sponsor</i>
Boqueron	146.940	-	YS1YS	ore-Sun 156.7	CRAS
Boqueron	147.150	+	YS1LR	oer127.3	LRES
Boqueron	147.210	+	YS1LR	oer127.3	LRES
Boqueron	145.010	-	YS1YS	dne-Sun	CRAS
CerroSanJacinto	146.820	-	YS5YS	oe-Sunr 156.7	CRAS
Loma Larqa	147.210	+	YS1LR	oer127.3	LRES
Lomas deCandelaria	147.780	-	UNL		ARIES
San Jacinto	147.090	+	YS1YS	ore156.7 Sun	CRAS
San Salvador	146.640	-	YS1LR	o(ca)er 127.3	LRES
San Salvador	146.640	-	YS1LR	oe(ca)er 127.3	LRES
SONSONATE					
Cerro Verde	146.760	-	YS2YS	ore-Sun 156.7	CRAS
USULUTAN/SAN VICENTE					
Cerro Pacayal	146.910	-	YS3YS	oe-Sunr 156.7	CRAS
FRENCH POLYNESIA					
RIATEA/BORA BORA					
Bora Bora	145.700	-	FO5KF		FO5KF
TAHITI					
Moorea	146.940	-	FO8AA		CORA
GRENADA					
St George's	146.760	-	J39AA	oe	GrenadaRA
GUADELOUPE					
	146.600	+			
	146.880	-			
GUAM					
Dededo	146.700	-	WH2AEN	oae	WH2AEN
AGANA					
Mt Barrigada	146.880	-	KG6JKT	oae	KG6JKT
Tamuning	146.940	-	KH2D	oae	MARC
MARIANAS ISLANDS					
Mt Barrigada	146.940	-	KH2BV	oae	MARC
GUATAMALA					
Central	146.730	-	TG0AA	141.3	CRAG
Central/NW	146.880	-	TG0AA	141.3	CRAG
Central/SE	146.790	-	TG0AA	141.3	CRAG
Central/SW	146.970	-	TG0AA	141.3	CRAG
North/East	147.300	+	TG0AA	141.3	CRAG
South	146.610	-	TG0AA	141.3	CRAG
South/West	146.910	-	TG0AA	141.3	CRAG
Various	145.000	-	TG0AA	Smplx Patch	CRAG

144-148 MHz 323
HONDURAS-MARTINIQUE

<i>Location</i>	<i>Output</i>	<i>Input</i>	<i>Call</i>	<i>Notes</i>	<i>Sponsor</i>
HONDURAS					
SIMPLEX					
San Pedro Sula	146.960		HR1JPT		HR1JPT
ATLANTIC COAST					
Puerto Cortes	146.670	-	HR1JPT		HR1JPT
SULA VALLEY					
La Virtud	146.760	-	HR1JPT		HR1JPT
ISRAEL					
UHF RX	145.775	431.825		107.2	
BEERSHEVA CITY					
Beersheva	145.750	-		R6 91.5	
CENTRAL COASTAL					
Ariel	145.600	-		R0 91.5/192.8	
GALILEE					
Safed	145.350	-		R14 91.5/192.8	
HAIFA REGION					
Haifa	145.675	-		R3 91.5/192.8	
Haifa	145.713	-		R5,5 91.5	
JERUSALEM					
Jerusalem	145.625	-		R1 91.5/192.8	
LINK TO NEGEV/ARAVA					
EilatSmplxtoYatir	145.300			R12 91.5	
LOWER GALILEE					
Migdal Ha Emeq	145.300	-		R12 91.5/192.8	
NATANYA/NORTH COASTAL					
Natanya	145.400	-		R16 91.5/192.8	
NEGEV/SOUTH					
Yatir	145.325	-		R13 91.5/192.8	
NORTHERN					
Natanya RX	145.775	-		192.8	
SOUTHERN					
Rishon RX	145.775	-		77.0	
TEL AVIV					
Tel Aviv	145.375	-		R15	
Tel Aviv	145.775	-		R7 91.5/107.2	
JAMAICA					
Bamboo	146.700	-		x	JARA
Bonny Gate	147.600	-		a	JARA
Kingston	147.360	+		x	JARA
Mandeville	146.880	-		a	JARA
Montego Bay	147.600	-		a	JARA
MARSHALL ISLANDS					
Kwajalein Island	146.940	-	V73AX	oa	KwajalnARC
MARTINIQUE					
NORTHERN					
	145.600	-			
SOUTH					
	146.710	-			

324 144-148 MHz

MEXICO

<i>Location</i>	<i>Output</i>	<i>Input</i>	<i>Call</i>	<i>Notes</i>	<i>Sponsor</i>
MEXICO					
AGUASCALIENTES					
Aguascalientes	146.610	-	XE2REA		
Aguascalientes	146.940	-			
AQUASCALIENTES					
Aguascalientes	146.880	-			
BAJA					
C Bola	147.330	+			
C Cantu	145.340	-			
C Prieto	144.950	-			
C Prieto	147.100	+			
Ensenada	145.430	-			
Ensenada	145.680	-			
Ensenada	146.220	+	XE2EBC		
Ensenada	146.940	-			
Ensenada	147.930	145.730			
I Los Santos	146.820	-			
La Paz	146.760	-	XE2BCS		
La Rumorosa	145.100	-			
Mexicali	146.940	-			
Mexicali	147.120	+			
Mexicali	147.180	+			
Pedro Martir	146.970	-			
Punta Banda	145.200	-	XE2RCO		
San Felipe	146.910	-			
Tecate	147.930	145.330			
Tijuana	145.460	-			
Tijuana	145.650	-			
CAMPECHE					
Campeche	146.760	-			
Campeche	146.790	-			
Campeche	146.880	-	XE3ACM		
Campeche	147.300	+			
CHIAPAS					
Huitepec	147.000	+			
Sta Rita C	146.940	-			
Tzontehuite	146.880	-	XE3RTZ		
CHIHUAHUA					
Cd Juarez	146.730	-			
Chihuahua	146.880	-			
Chihuahua	146.940	-	XE2AMV		
Cuauhtemoc	145.100	-			
Cuauhtemoc	147.200	+			
Cuauhtemoc	147.380	+			
El Sueco	145.500	-			
Parral	146.660	-			
COAHUILA					
C Noas	146.880	-			
C Peyotes	146.600	-			
C Viscaya	147.020	+			
Monclova	146.800	-			
Nueva Rosita	146.800	-			

<i>Location</i>	<i>Output</i>	<i>Input</i>	<i>Call</i>	<i>Notes</i>	<i>Sponsor</i>
Nueva Rosita	147.300	+			
Piedras N	145.210	-			
Piedras N	146.920	-			
Saltillo	146.760	-			
Saltillo	147.240	+			
Torreon	146.880	-			
Torreon	147.150	+			
COLIMA					
El Nevado	146.940	-			
DIS FEDERAL					
Ajusco	146.910	-	XE1RPV		
Ajusco	147.150	+	XE1JOF		
Ajusco	147.360	+	XE1OA		
Bosques	144.630	-			XR1L
Chichinautzin	146.760	-	XE1YG		
Chiquihuite	146.880	-	XE1VHF		
Chiquihuite	147.060	+	XE1RCS		
Emerg	144.500		XE1RNE	smplx	FMRE
Sn Jeronimo	147.000	+	XE1IMN		
Tres Padres	147.030	+	XE1RCS		
DURANGO					
El Tecolote	146.610	-			
GUANAJUATO					
Celaya	146.760	-			
El Cubilete	147.030	+			
El Culiacan	147.300	+			
Guanajuato	147.120	+			
Leon	146.880	-			
Leon	147.090	+			
Leon	147.150	+			
Sn Miguel	146.670	-			
GUERRERO					
Acapulco	146.880	-			
Alquitran	145.250	-			
Alquitran	146.730	-	XE3VHF		
Alquitran	147.340	+			
El Ataque	147.330	+			
La Mira	146.760	-			
Los Lirios	147.150	+	XE3RCL		
Pachuca	146.970	-			
Real Del M	147.300	+			
Tula	146.670	-			
Zihuatanejo	145.370	-			
JALISCO					
Arandas	146.640	-			
Atotonilco	146.910	-			
El Sombrero	146.700	-	XE1RDF		
Guadalajara	145.010			smplx	
Guadalajara	146.880	-			
Guadalajara	147.090	+			
Guadalajara	147.300	+			
Lagos De M	147.180	+			
Ocotlan	146.760	-	XE1RHF		

326 144-148 MHz

MEXICO

Location	Output	Input	Call	Notes	Sponsor
Tequila	146.820	-			
MEXICO					
Altzomoni	145.010			simplx	
Altzomoni	145.210	-			
Altzomoni	146.700	-	XE1RNE		
Altzomoni	146.940	-	XE1ERA		
Altzomoni	147.090	+			
Avandaro	146.850	-			
Las Palmas	147.120	+	XE1RUL		
Nevado Toluca	146.730	-	XE1ZAT		
Nevado Toluca	146.820	-			
V Alpina	145.270	-			
V Alpina	145.490	-	XE1A		
V Alpina	146.610	-	XE1RJ		
V Alpina	147.180	+			
Valle De B	147.270	+			
MICHOACAN					
C Del Aguila	146.190	+			
C Grande	146.900	-			
C Quinceo	146.880	-			
Calcoman	147.060	+			
Patzcuaro	146.940	-	XE1RCJ		
MONTERREY					
Loma Larga	146.970	-	XE2RID	oBl tt	RIDAC
MORELOS					
Cuernavaca	144.790	+			
Cuernavaca	146.850	-	XE1RCC		
NAYARIT					
C La Bola	147.000	+			
NUEVO LEON					
Chipique	146.730	-			
El Mirador	147.200	+			
Monterrey	146.610	-			
Picachos	147.975	-	XE2RIE	oBlxtte- sun	RIDAC
OAXACA					
Oaxaca	146.940	-			
PUEBLA					
Atlixco	145.300	-			
Puebla	144.310				
Puebla	145.250	-			
Puebla	146.820	-			
Puebla	147.240	+			
Puebla	147.270	+			
QUERETARO					
Cimataro	146.820	-			
Queretaro	146.850	-			
Queretaro	146.880	-			
QUINTANA ROO					
Cancun	146.880	-			
Chetumal	147.300	+			
SAN LUIS POTOSI					
Los Caballos	146.970	-			

<i>Location</i>	<i>Output</i>	<i>Input</i>	<i>Call</i>	<i>Notes</i>	<i>Sponsor</i>
Los Caballos	147.370	+			
Sn Luis Potosi	146.880	-	XE2BSL		
SINALOA					
Culiacan	146.300	+			
Culiacan	146.730	-			
Culiacan	147.090	+			
Culiacan	147.850	-			
Guamuchil	146.400	+			
Los Mochis	146.600	-			
Los Mochis	146.760	-			
Mazatlan	146.800	-			
Mazatlan	146.850	-			
Mazatlan	147.680	-			
Tatemeche	147.030	+	XE2PVO		
SONORA					
Caborca	146.600	-			
Guaymas	146.550	-			
Guaymas	146.910	-			
Hermosillo	145.430	-			
Hermosillo	146.940	-			
Hermosillo	147.060	+			
Magdalena	146.100	+			
Navojoa	147.000	+			
Navojoa	147.700	-			
Obregon	146.940	+			
P Penasco	145.320	-			
Rio Colorado	146.970	-			
Rio Colorado	147.100	+			
Rio Colorado	147.290	+			
Sta Ana	146.210	-			
TABASCO					
Villahermosa	146.880	-			
Villahermosa	146.940	-			
TAMAULIPAS					
Camargo	147.100	+			
Cd Madero	146.790	-	XE2ERT		
Cd Victoria	147.030	+	XE2RVT		
Nvo Laredo	147.310	+			
Plaza Miramar	146.730	-	XE2RPT		
Reynosa	146.640	-			
Reynosa	147.280	+			
Reynosa	147.320	+			
Tampico	146.970	-			
Tampico	147.180	+			
TLAXCALA					
Tlaxco	147.210	+			
VERACRUZ					
Buenaventura	147.210	+			
Cumbres	147.030	+			
El Vigia	146.820	-			
Huayacocotla	147.390	+			
Las Lajas	146.850	-			
Las Lajas	147.120	+			

328 144-148 MHz

MEXICO-PANAMA

Location	Output	Input	Call	Notes	Sponsor
Perote	147.300	+			
Veracruz	146.600	-			
Veracruz	146.760	-	XE1RPM		
YUCATAN					
Merida	146.760	-			
Uxcuscab	146.820	-			
ZACATECAS					
C Del Grillo	146.880	-			
C La Virgen	147.700	-	XE2RCZ		
C La Virgen	147.950	-	XE2ZAC		
El Papanton	147.300	+			
MONTSERRAT					
Montserrat	146.940	-	VP2M	o	MntsrrtARS
Plymouth	146.970	-	VP2M	oe	MARS
PANAMA					
PROVINCIA BOCAS DEL TORO					
Bocas d Toro	147.760	-	HP4LR	a	HP4LR
Changuinola	146.820	146.160	HP4LR	x	HP4LR
PROVINCIA CHIRIQUI					
Buena Vista	146.880	-	HP3LR	x	HP3LR
Local	146.760	-	HP3LR	a	HP3LR
Pto Armuelles	147.180	+	HP3LR	lx	HP3LR
Pto Armuelles	147.640	-	HP3LR	lx	HP3LR
Volcan Baru	146.200	+	HP3LR	lx	HP3LR
Volcan Baru	146.940	-	HP3RPC	ex	HP1RCP
Volcan Baru	147.360	+	HP3LR	x	HP3LR
PROVINCIA COCLE					
Cerro Gaital	147.030	+	HP8LR	lx	HP8LR
Cerro SanJose	147.090	+	HP8LR	o	HP8LR
Cerro Vigia	147.060	+	HP8LR	o	HP8LR
PROVINCIA COLON					
Cerro Sta Rita	146.640	-	HP2LR	x	HP2LR
Cerro Sta Rita	147.210	+	HP2LR	a	HP2LR
Local	146.760	-	HP2LR	a	HP2LR
Local	147.000	-	HP2REC	a	HP2LR
PROVINCIA DARIEN					
La Palma	146.760	-	HP7LR	x	HP7LR
PROVINCIA HERRERA					
Las Minas	146.910	-	HP5LR	x	HP5LR
Local	146.820	-	HP5LR	a	HP5LR
PROVINCIA LOS SANTOS					
Crro Canajua	146.610	-	HP9LR	x	HP9LR
La Villa	147.610	-	HP9LR	o	HP9LR
Local	146.670	-	HP9LR	a	HP9LR
PROVINCIA PANAMA					
Cerro Ancon	146.700	-	HP1AFS	oe	HP1LR
Cerro Azul	146.730	-	HP1LR	x	HP1LR
Cerro Azul	146.940	-	HP1PC	x	HP1RCP
Cerro Bandera	147.210	+	HP1RCL	ex	HP1RCP
Cerro Campana	146.880	-	HP1LR	x	HP1LR
Cerro Campana	147.390	+	HP1RCC		HP1RCP
Cerro Jefe	146.200	+	HP1LR	lx	HP1LR

144-148 MHz 329
PANAMA-SURINAME

<i>Location</i>	<i>Output</i>	<i>Input</i>	<i>Call</i>	<i>Notes</i>	<i>Sponsor</i>
Cerro Jefe	147.360	+	HP1LR	x	HP1LR
Cerro Piedra	147.300	+	HP1LRO	a	HP1LR
Cerro Sosa	147.870	-	HP1LR	a	HP1LR
Chorrera	147.240	+	HP1LRO	a	HP1LR
Ciudad Panama	146.220	+	HP1AUP	e(ca)	HP1RCP
La Cresta	147.330	+	HP1RCP	e	HP1RCP
Local	146.760	-	HP1LR	a	HP1LR
PROVINCIA VERAGUAS					
Cerro Italia	147.120	+	HP6LR	x	HP6LR
Cerro Manicda	147.150	+	HP6LR	x	HP6LR
Local	146.760	-	HP6LR	a	HP6LR
PARAGUAY					
C del Este	145.110	-		o	RCP
Caacupe	146.310	-		o	RCP
Encarnacion	145.320	-		o	RCP
Loma Plata	146.975	-			
Luque	147.850	-			
Ybyturuzu	145.460	-		o	RCP
ASUNCION					
Asuncion	144.550	+		o	RCP
Asuncion	145.380	-		o	RCP
PERU					
	145.210	-		o	RCP
	147.000	+		o	RCP
Lima	146.100	+		141.3	RCP
Lima	146.760	-	OA4O	e	RCP
Lima	146.940	-	OA4A	e	RCP
PHILIPPINES					
SubicBayNavBse	145.150	-	AH6CJ/DU3	o	SBARC
ST KITTS					
	146.750	-			
ST LUCIA					
	146.940	-			
Castries	146.940	-	J6LSF	c(ca)	
ST MAARTEN					
St Peters Hill	146.760	-	PJ7R	oe	StM ARC
ST MARTIN					
	146.760	-	FJ/FS		
ST VINCENT					
	146.850	-			
Kingstown	146.850	-	J88ARC	oe	SVARC
SURINAME					
Paramaribo	146.010	+	PZ0AA	o	VrngngRA

330 144-148 MHz**SWEDEN**

<i>Location</i>	<i>Output</i>	<i>Input</i>	<i>Call</i>	<i>Notes</i>	<i>Sponsor</i>
SWEDEN					
Are	145.725	-	SK3RNJ		
Bachelors	145.700	-	SK6RFP		
Bjorna	145.675	-	SK3RLO		
Bodon	145.800	-	SK2RHI		
Bollnas	145.650	-	SK3RET		
Boras	145.800	-	SK6RBS		
Borgso	145.700	-	SK3RIN		
Edsbyn	145.600	-	SK3RKK		
Emmaboda	145.775	-	SK7RUI		
Fagersta	145.675	-	SK5RKF		
Falkenberg	145.625	-	SK6RLN		
Falun	145.625	-	SK4RGI		
Filipstad	145.700	-	SK4RMP		
Folloping	145.725	-	SK6RHY		
Forlanda	145.700	-	SK6RLV		
Gauvare	145.650	-	SK2RFS		
Gladsax	145.600	-	SK7RNQ		
Glommerstrask	145.725	-	SK2RLD		
Golaberg	145.650	-	SK6RFQ		
Hagkorn	145.675	-	SK4RKA		
Halinas	145.650	-	SK2RLJ		
Hassolo	145.675	-	SK3RQE		
Hilesband	145.625	-	SK3RHZ		
Holmstad	145.675	-	SK6RKG		
Hono	145.725	-	SK6RKI		
Hudiksvall	145.775	-	SK3RHU		
Jang	145.725	-	SK4RQF		
Jonkoping	145.750	-	SK7RGI		
Kalix	145.725	-	SK2RJH		
Kalmer	145.800	-	SK7RFL		
Karlskoga	145.750	-	SK4RKD		
Katnnerholm	145.675	-	SK5RLZ		
Kinnelkulle	145.600	-	SK6ROY		
Kiruna	145.625	-	SK2RFR		
Kramiors	145.600	-	SK3RLC		
Kreksskona	145.750	-	SK7REJ		
<i>Kristineberg</i>	145.675	-	SK2RLS		
Kungsbacka	145.775	-	SK6RJW		
Kykinsjo	145.600	-	SK3RMX		
Lindesberg	145.600	-	SK4RRE		
Linkoping	145.800	-	SK5RHT		
Ljungby	145.725	-	SK7RNX		
Lucksolo	145.775	-	SK2RLE		
Ludvka	145.725	-	SK4RJM		
Lysekil	145.600	-	SK6RIE		
Makino	145.775	-	SK7RFP		
Manefred	145.825	-	SK5RKM		
Motala	145.625	-	SK5RIM		
Nasso	145.650	-	SK7RFH		
Norrkoping	145.600	-	SK6RJB		

SWEDEN-THE NETHERLANDS

<i>Location</i>	<i>Output</i>	<i>Input</i>	<i>Call</i>	<i>Notes</i>	<i>Sponsor</i>
Nykoping	145.700	-	SK5RHE		
Olofstrom	145.625	-	SK7RGM		
Omskoldsvik	145.775	-	SK3RKL		
Orobro	145.650	-	SK4RGN		
Orsa	145.750	-	SK4RGO		
Oskevmin	145.725	-	SK7RUM		
Oslhammar	145.600	-	SK6ROS		
Ostersund	145.750	-	SK3RIA		
Piles	145.600	-	SK2RME		
Sala	145.650	-	SK5RPG		
Sama	145.675	-	SK4ROI		
Sandvkon	145.700	-	SK3RIG		
Saxnas	145.750	-	SK2R		
Skelleflea	145.700	-	SK2RFV		
Skovde	145.825	-	SK6RKJ		
Sloruman	145.725	-	SK2RMR		
Sollelea	145.650	-	SK3RHH		
Solna	145.725	-	SK0RFO		
Sorsolo	145.600	-	SK2RMD		
Sthim/Varmdo	145.650	-	SK0ROO		
Stockholm	145.625	-	SK0RIX		
Stockholm	145.800	-	SK0RQZ		
Summo	145.775	-	SK4RJJ		
Sundsvall	145.800	-	SK3RFG		
Tanumshodo	145.675	-	SK6RIP		
Tarnaby	145.650	-	SK7RIF		
Trands	145.775	-	SK7RHF		
Turslry	145.625	-	SK4RPK		
Ulricolumn	145.675	-	SK6RKU		
Umea	145.800	-	SK2RGT		
Ungborg	145.650	-	SK7REE		
Uppsala	145.750	-	SK5RFU		
Vagarla	145.625	-	SK0RIC		
Valurvk	145.675	-	SK7RKE		
Vannas	145.725	-	SK2RIU		
Varberg	145.725	-	SK6RNV		
Varnbro	145.650	-	SK4UE		
Vastoras	145.775	-	SK6RHQ		
Vaxjo	145.700	-	SK7RKS		
Vetlanda	145.825	-	SK7RKT		
Vikmmno	145.600	-	SK7RIY		
Vilhelmina	145.700	-	SK2RLX		
Virmortry	145.625	-	SK7RMV		
Visby	145.750	-	SK1RGU		
Vurndalon	145.625	-	SK3RQC		
Ystad	145.800	-	SK7REZ		

THE NETHERLANDS

Alkmaar	145.625	-	PI3ALK		
Apeldoorn	145.725	-	PI3APD		
Den Haag	145.750	-	PI3CDH		
Eindhoven	145.700	-	PI3EHV		
Geertruidenberg	145.650	-	PI3AMR		
Goes	145.725	-	PI3GOE		

332 144-148 MHz

THE NETHERLANDS-URUGUAY

Location	Output	Input	Call	Notes	Sponsor
Groningen	145.750	-	PI3GRN		
Haarlem	145.775	-	PI3HLM		
Hatter	145.675	-	PI3FLE		
Hoensbroek	145.725	-	PI3ZLB		
Joure	145.700	-	PI3FRL		
Meppel	145.650	-	PI3MEP		
Nijmegen	145.750	-	PI3NYM		
Rijssen	145.000	-	PI3TWE		
Soesterberg	145.600	-	PI3PYR		

TRINIDAD & TOBAGO

Couva	146.940	-	9Y4TT	PtoMontt	TTARS
Port of Spain	147.930	-	9Y4TT	el	TTARS

URUGUAY

Montevideo	145.030		Simplex	pkt/smplx	
Montevideo	146.760	-	CX1AXX	o	SEDE
Montevideo	147.240	+	CX2AXX	o	Fortaleza
CANELONES					
Canelones	147.150	+		o	
Santa Lucia	146.670	-		o	
COLONIA					
Nueva Helvecia	146.790	-		o	
Tarariras	145.330	-		o	
MALDONADO					
Piriapolis	147.390	+		o	
Punta Del Este	147.090	+		o	
Punta Del Este	147.180	+		o	
MONTEVIDEO					
Montevideo	145.300	-	CX0ARI	o	
Montevideo	145.390	-		o t	
Montevideo	145.420	-		o	
Montevideo	146.760	-		o	RC Uruguayo
Montevideo	146.850	-		o	
Montevideo	146.910	-		o	
Montevideo	147.240	+		o	RC Uruguayo
PAYSANDU					
Paysandu	145.220	-		o	
ROCHA					
Rocha	144.870	+		o	
SAN JOSE					
San Jose	146.625	-		o	
SAYAGO					
Montevideo	146.600	-	CX1CCC		CRAM
SORIANO					
Dolores	146.715	-		o	

222-225 MHz

<i>Location</i>	<i>Output</i>	<i>Input</i>	<i>Call</i>	<i>Notes</i>	<i>Sponsor</i>
ALABAMA					
Albertville	224.420	-	WA4QKC	ol	WA4QKC
Birmingham/ Pilots Knob	224.220	-	K4TQR	oaezrb	H&H RA
Cheaha Mtn	224.160	-	N6IFL	ctaelzrbx	N6IFL
Cheaha Mtn	224.840	-	KC4QPI	o	KC4QPI
Enterprise	224.940	-	WD4ROJ	oaezlr	EARS
Faunsdale	224.760	-	K4JYO	o t67.0	KD4Y
Fort Payne/ Lookout Mtn	224.660	-	KD4DPW	o	KD4DPW
Gadsden	224.860	-	WA4ICF	o(ca)	WA4ICF
Green Pond	223.940	-	N4WYS	o(ca)el	W4EVO
Huntsville	224.800	-	KC4YJG	oaelz	KC4YJG
Huntsville	224.940	-	WD4CPF	oe	NARA
Leeds	224.940	-	N4IQT	op100.0	N4IQT
Pinnacle Point	224.480	-	N4PHP	o	+KB4KCH
Prattville	224.940	-	NN1W	oae	NN1W
Roanoke	224.920	-	KA4KBX	oae	KA4KBX
Rogersville	224.960	-	WA4III	oe	WA4III
Seminole	224.940	-	KM4HP	oawxe lzbtlz	KM4HP
Talladega	224.140	-	KC4QPI	oazl	KC4QPI
Warrior	224.120	-	WD4GQF	o	WD4GQF
ALASKA					
INTERIOR					
Fairbanks	224.880	-	AL7FG	oe l to Delta 103.5	+KL7XO
PANHANDLE					
Mt Rbrt Barron	222.340	+	NL7B	olxe	SARA
SOUTH CENTRAL					
Anchorage	224.940	-	KL7AA	oe	AARC
ARIZONA					
Mesa	224.700	-	WD2ADY	o	WD2ADY
Tucson	224.740	-	N7JBD	o 100.0	D ATV A
CENTRAL AZ					
Camp Verde	224.980	-	KA7IOG	o(ca) e 94.8	KA7IOF
Pinal Peak	224.760	-	WA7ZNY	o 156.7	ZIA
NORTH CENTRAL AZ					
Mt Francis	223.960	-	KM6BF	c pl	KM6BF
Pinal Peak	224.820	-	W7SBZ	o	W7SBZ
Pinal Peak	224.860	-	W7SBZ	o	
Queen Creek	224.200	-	WA2DFI	o	WA2DFI
Queen Creek	224.400	-	WA2DFI	o	WA2DFI
Towers Mtn	224.680	-	K7LKL	oel 156.7	CONDOR

334 222-225 MHz

ARIZONA-CALIFORNIA

<i>Location</i>	<i>Output</i>	<i>Input</i>	<i>Call</i>	<i>Notes</i>	<i>Sponsor</i>
NORTHWEST AZ					
Dolan Springs	224.140	-	WA7ICI	o	WA7ICI
Hayden Peak	224.880	-	WB6RUF	o e l 156.7	CONDOR
PHX METRO					
Hayden Peak	224.900	-	W7FVZ	oae 156.7	ARA
Mesa	224.780	-	W7ILW	o	W7ILW
Phoenix	224.940	-	K7ZWI	o	M.C.R.G.
Usary Pass	223.820	-	W7SBZ	ol	W7SBZ
SOUTHEAST AZ					
Mule Mtn	224.980	-	WA7KYT	o	COCHISE
Safford	224.440	-	WB7ONJ	o	
TUCSON METRO					
Mt Bigelow	224.060	-	KA7LFX	o e	TRA
Tucson	223.940	-	WB7TLS	o	WB7TLS
Tucson	224.000	-	NR7J	clrm	FERRARI
Tucson	224.180	-	N7EOJ	o p	
Tucson	224.940	-	WB7OMM	oa	WB7OMM
Tucson	224.480	-	K6VE	o	MRA
Tucson/ Mt Lemmon	224.300	-	WB0LWH	o	
WEST CENTRAL AZ					
Black Peak	223.840	-	WA6OFT	cl	WA6OFT
YUMA					
Yuma	224.080	-	NQ7I	o	
ARKANSAS					
CENTRAL					
Conway	224.700	-	WD5B	o(ca)	WD5B
N Little Rock	224.500	223.900	AA5BC	o	AA5BC
Shinall Mtn	224.980	-	WB5GFA	cel	WB5GFA
NORTH CENTRAL					
Izard County, TN	224.640	-	WA4ZTC	o	WA4ZTC
NORTHWEST					
Fayetteville	224.900	-	N5RHJ	o(ca) e-sun	N5RHJ
Fayetteville	224.980	-	KB5ITV	o e-sun	KB5ITV
Prairie Grove	224.600	-	WA5VTW	oa	WA5VTW
WEST CENTRAL					
Fort Smith	224.880	223.880	WC5I	oe	WC5I
Mena	224.400	-	N0EOQ	o	N0EOQ
CALIFORNIA - NORTH					
CW SideBand	222.000				
CW SideBand	222.150				
Digital	223.560				ncpa-cenca
Digital	223.580				ncpa-cenca
Digital	223.600				ncpa-cenca
Digital	223.620				ncpa-cenca
Digital	223.640				ncpa-cenca
Digital	223.660				ncpa-cenca
Digital	223.680				ncpa-cenca

CALIFORNIA

Location	Output	Input	Call	Notes	Sponsor
Digital	223.700				ncpa-cenca
Digital	223.720				ncpa-cenca
Digital	223.740				ncpa-cenca
Simplex FM	223.400				
Simplex FM	223.420				
Simplex FM	223.440				
Simplex FM	223.460				
Simplex FM	223.480				
Simplex FM	223.500				Calling
Simplex FM	223.520				
Simplex FM	223.540				
CENTRAL COAST					
Atascadero	224.520	-	WA6VQP	c	WA6VQP
Capitola	224.220	-	NW6Q	o	NW6Q
King City	223.920	-	KA6AZI	oer	WHARRS
Prunedale	224.700	-	KN6XP	o127.3	KN6XP
Salinas	224.240	-	N6AHW	o	MRRBG
Salinas	224.840	-	KB6MET	o156.7	KB6MET
San Luis Obispo	224.580	-	WB6NYS	o154.1	WB6NYS
San Luis Obispo	224.900	-	WA6RUJ	o156.7	WA6RUJ
Santa Cruz	224.880	-	WA6GBC	o	WA6GBC
Santa Maria	224.660	-	WB6HJW	ol	WB6HJW
Shandon	224.740	-	KB6NVG	o	ShandonRG
EAST BAY					
Concord	224.920	-	AC6ID	oel	KJ6GM
Danville	223.980	-	WD6GDG	o	NGRA
Livermore	224.740	-	WB6MFV	o100.0rel	LarkRACES
Mt Diablo	224.780	-	W6CX	o77.0	MtDiabloRC
Oakland	224.700	-	N6ZPH	o123.0	FARN
Oakland	224.760	-	WA6YOP	o85.4l	WA6YOP
Pleasanton	224.960	-	KA6LSL	o77.0	MtnVllyRG
San Leandro	223.800	-	WD6EVM	oelrz	BaldEagle
San Pablo	224.300	-	WD6EZC	o	C C C C
NORTH BAY					
Bolinas	224.880	-	K7IJ	o	K7IJ
Mill Valley	223.780	-	K7IJ	o	K7IJ
Oakland	224.520	-	KA6TGI	o141.3	LARAC
San Francisco	224.500	-	WB6FDT	o114.8	GSLP ARC
San Francisco	224.520	-	KA6TGI	o141.3Bl	LAARC
San Rafael	224.820	-	WB6CVJ	o85.4l	WB6CVJ
Santa Rosa	223.760	-	WB6PER	o85.4l	WB6PER
Santa Rosa	223.900	-	WD6FTB	o156.7e	WD6FTB
Sausalito	223.820	-	KD6AZF	o107.2e	KD6AZF
Sausalito	224.440	-	WV6E	c	WV6E
Sebastopol	224.960	-	W6DTV	o	W6DTV
Sonoma	224.480	-	WA6YXV	o107.2	WA6YXV
NORTH COAST					
Crescent City	224.620	-	KA7PRR	c91.5	MT.NEBO
Crescent City	224.720	-	KA7PRR	c103.5e	Mt.NEBO
NORTHEAST					
Redding	224.140	-	K6ICZ	o	IntrMtnRC
Redding	224.860	-	W6QWN	o	W6QWN
Redding	224.960	-	KI6ND	o110.9	KI6ND

CALIFORNIA

<i>Location</i>	<i>Output</i>	<i>Input</i>	<i>Call</i>	<i>Notes</i>	<i>Sponsor</i>
SACRAMENTO VALLEY					
Auburn	223.860	-	WB6OHV	o	SFARC
Auburn	223.900	-	N6NMZ	o100.0	N6NMZ
Auburn	224.320	-	N6JSL	o192.8	PARK
Auburn	224.560	-	WB6DUA	o	WB6DUA
Auburn	224.840	-	W6HIR	o	RAMS
Carmichael	224.880	-	W6YFW	o162.2	CEARC
Chico	224.260	-	KI6ND	o110.9	KI6ND
Fiddletown	224.860	-	KD6AZF	o107.2	RMRG
Folsom	224.100	-	W6AK	o	AmaEmgNet
Forest Hill	223.760	-	WA6VVZ	o131.8	PlacerS&R
Gridley	224.740	-	N6QMM	o	N6QMM
Oroville	224.760	-	WA6NTG	o	WA6NTG
Oroville	224.760	-	WA6NTG	o	WA6NTG
Placerville	224.060	-	N6DPP	c	HAWK
Pollock Pines	223.820	-	KB6JPZ	o127.3	KB6JPZ
Red Bluff	224.800	-	N6YCK	o110.9ea	N6YCK
Sacramento	223.920	-	KE6YUV	o	BeryesaRC
Sacramento	223.940	-	WA6UGY	o	Mt VacaRC
Sacramento	224.220	-	KC6URB	o123.0e	ARC-CSUS
Sacramento	224.240	-	KB6SJJ	o141.3BI	KB6SJJ
Sacramento	224.400	-	K6IS	o	N HillsRC
Sacramento	224.420	-	N6NMZ	o100.0	N6NMZ
Sacramento	224.680	-	N6MDJ	o	N6MDJ
Sacramento	224.700	-	AA6IP	o107.2	AA6IP
Sacramento	224.720	-	KG6XX	o162.2	RCARCS
Sacramento	224.980	-	AB6OP	o127.3e	AB6OP
Shingle Springs	224.580	-	N5GJP	o	N5GJP
Stockton	224.340	-	KI6FR	o141.3BI	R.E.LA.VA.
Stockton	224.620	-	WA6TCG	o	CVVHFFMC
Stockton	224.660	-	WA6SEK	o	WA6SEK
Vacaville	223.840	-	N6RDR	o156.7I	Condor
Vacaville	224.200	-	WV6F	o77.0	WestValRC
Vacaville	224.380	-	K6USW	or	Solano RC
West Point	223.800	-	WD6DKW	o123.0	B A R K
Woodland	224.120	-	KJ6MB	o141.3e	KJ6MB
SAN JOAQUIN VALLEY					
Angels Camp	224.040	-	KA6LSL	o	MtnVllyRG
Bakersfield	224.060	-	W6LIE	oel	KCCVARC
Bakersfield	224.420	-	W6PVG	ol	W6PVG
Bakersfield	224.540	-	WB6ODZ	o88.5	WB6ODZ
Bakersfield	224.640	-	WB6RHQ	o156.7I	Condor
Banta	224.080	-	WD6BPK	o	WD6BPK
Calaveras	224.360	-	WD6BPK	o156.7	FPRG
Fresno	223.780	-	WB6JIT	o	CCAC
Fresno	223.820	-	K6KDM	o114.8el	5RG
Fresno	223.940	-	W6TO	o	FresnoARC
Fresno	224.380	-	KU6A	o	SSURRBP
Fresno	224.700	-	WB6DBJ	o156.7	SRG
Fresno	224.820	-	N6DL	o114.8el	KARC
Fresno	224.880	-	N6JXL	o141.3 eal	CARP
Fresno	224.900	-	WD6BNO	oel	Condor
Fresno	224.940	-	WB6MCG	o100.0	WB6MCG

CALIFORNIA

Location	Output	Input	Call	Notes	Sponsor
Fresno	224.960	-	WB6BRU	o	WB6BRU
Fresno	224.960	-	WD6BNO	o192.8e	WD6BNO
Merced	224.860	-	WB6FRM	o	WB6FRM
Modesto	224.140	-	WD6EJF	o	StnslsARA
Santa Rita Pk	224.440	-	WB6VFZ	o100.0	KARC
Springville	224.760	-	WB6UCD	c	EARN
Tracy	224.980	-	WD6BPK	o156.7	TRACY FIRE
SOUTH BAY					
Daly City	224.660	-	WL7OW	o123.0	FIL-AM RNG
Fremont	223.900	-	WA6PWW	o	TriCntyAR
Fremont	224.180	-	KU6V	o	KU6V
Fremont	224.420	-	KB6LCS	o156.7	KB6LCS
Fremont	224.540	-	WB6PHE	o	KA6HWI
Los Altos Hills	224.120	-	K6YQV	o	K6YQV
Los Gatos	223.860	-	WA0ZCR	o	WA0ZCR
Los Gatos	223.880	-	K6FB	o	LCHPARC
Los Gatos	224.020	-	N6IZM	o88.5	N6IZM
Millbrae	224.060	-	WA6MNO	o88.5	WA6MNO
Milpitas	224.720	-	KA6S	o100.0	MARES
Morgan Hill	223.800	-	WA6YBD	o	WA6YBD
Morgan Hill	223.920	-	KI6KD	o	KI6KD
Pacifica	224.220	-	KA6EYH	o100.0	KA6EYH
Palo Alto	224.360	-	W6ASH	o100.0elz	SPECS
Palo Alto	224.900	-	WA6EQS	o	MRRBG
San Jose	223.940	-	KD6RQM	o85.4elBl	KD6RQM
San Jose	223.960	-	W6PIY	o88.5	W VilyARA
San Jose	224.000	-	KB6XN	o100.0l	KB6XN
San Jose	224.040	-	KE6IGD	o151.4e	Moose GRP
San Jose	224.080	-	WB6NWD	o107.2	WB6NWD
San Jose	224.100	-	WA2IBM	o156.7	IBM ARC
San Jose	224.140	-	WB6KHP	o	CFMA
San Jose	224.160	-	N6UUM	o107.2	GDICO
San Jose	224.200	-	W8FIV	c	ESA
San Jose	224.260	-	WB6OQS	o	SCVRS
San Jose	224.280	-	WA6GFY	oel	LARA
San Jose	224.320	-	KA6YZS	o100.0	KA6YZS
San Jose	224.340	-	WA7AII	o131.8	RFD Assoc
San Jose	224.460	-	WD6GYH	c	WD6GYH
San Jose	224.560	-	N6LKA	o123.0	N6LKA
San Jose	224.580	-	WB6NWD	o88.5l	WB6NWD
San Jose	224.600	-	K6GZK	o156.7	Condor
San Jose	224.620	-	K6GZK	o	K6GZK
San Jose	224.640	-	WB6FIY	o100.0	NARF
San Jose	224.740	-	AA6HX	o	AA6HX
San Jose	224.860	-	KB6HDA	o	ATV STF
San Jose	224.940	-	WA6YCZ	o100.0	Batt Grp
San Jose	224.960	-	KE6IRZ	o107.2	KE6IRZ
San Jose	224.980	-	KU6U	o	KU6U
Saratoga	224.680	-	WB6KHP	o107.2	CFMA
Saratoga	224.800	-	NU6P	c	NU6P
Saratoga	224.880	-	N6PND	o107.2el	N6IZM
Sunnyvale	224.400	-	WB7DEW	o	WB7DEW
TAHOE SIERRA					
S Lake Tahoe	224.020	-	NR7A	oe	NR7A

CALIFORNIA

Location	Output	Input	Call	Notes	Sponsor
S Lake Tahoe	224.640	-	WB6VVM	o	WB6VVM
Truckee	223.800	-	KJ6GM	o100.0	KJ6GM
Truckee	223.820	-	N4KS	o131.8I	PlacerS&R

CALIFORNIA - SOUTH
BANDPLAN

	222.010		WEAK SIG		thru
	222.050		WEAK SIG		
	222.060		FM Simplex		Voice
	222.080		FM Simplex		Voice
	222.100		CW/SSB		Calling
	222.120		FM Simplex		Voice
	222.140		Packet	LAN	Low Level
	223.400		FM Simplex	T-Hunts	Voice
	223.420		FM Simplex		Voice
	223.440		FM Simplex		Voice
	223.460		FM Simplex		Voice
	223.480		FM Simplex		ARES
	223.500		FM Natl Calling		
	223.520		FM Simplex		Voice
	223.540		Packet	MAN	Linking
	223.560		Packet	LAN	BBS FWD
	223.580		Packet	MAN	Linking
	223.600		Packet	Gen	BBS User
	223.620		Packet	DX Clust	Linking
	223.640		Packet	Gen	Kbrd/Kbrd
	223.660		Packet	TCP/IP	
	223.680		Packet	MAN	Linking
	223.700		Packet	MAN	Linking
	223.720		AUX-LINK		ControlChnl
	223.740		AUX-LINK		ControlChnl
IMPERIAL COUNTY					
Black Mtn	224.960	-	WB6YFG	ce(ca)	COUVRA
KERN COUNTY					
Copper Mtn	224.760	-	WB6UCD	c100.0	EdisonARN
Frazier Peak	224.140	-	WB6DGF	cl	AARC
Frazier Peak	224.720	-	N6XKI	o156.7	Condor
Inyokern	224.980	-	AB6DY	oa156.7	Condor
Observry Rdg	224.420	-	W6PUG	o156.7	
Shirley Peak	224.640	-	WB6RHQ	oe156.7	Condor
Tehachapi	224.700	-	WB6UCD	c100.0	EdisonARC
Tehachapi	224.920	-	WB6FYR	o94.8	
LOS ANGELES COUNTY					
Altadena	224.840	-	N6EHD	c(ca)	
Altadena	224.840	-	WB6PRR	c(ca)	
Arcadia	224.140	-	K6GCN	cl(ca)	Crossbar
Castro Peak	224.340	-	N6ENV	o162.5	ENV RG
Catalina Isl	224.420	-	AA6DP	oe110.9	CARA
Contractrs Pt	224.260	-	WB6ERQ	c(ca)	AFMA
Contractrs Pt	224.660	-	WA6ZRC	o114.8	SWAT
Diamond Bar	224.020	-	WA6DOD	c	
Hauser Peak	224.660	-	KK6KU	o110.9	MRA
Hollywood Hls	224.100	-	KM6AA	ce(ca)	WARptA
Hollywood Hls	224.680	-	WA6MDJ	oe(ca)	BARC
				114.8	

CALIFORNIA

Location	Output	Input	Call	Notes	Sponsor
Hollywood Hls	224.740	-	W6YEY	o(ca)141.3	
Hollywood Hls	224.840	-	K6BWA	c(ca)e	
Hollywood Hls	224.960	-	WB6DGF	cl	AARC
Johnstone Pk	223.980	-	W6NRY	oe103.5	EARS
Johnstone Pk	224.020	-	KA6DMH	o100.0	
La Canada	224.080	-	W6VIO	o156.7	JPL ARC
Lancaster	224.180	-	WA6YVL	c	MPVHFS
Lancaster	224.200	-	KE6KT	oe107.2	
Long Beach	223.800	-	K6CHE	o156.7	LB CD
Loop Canyon	224.360	-	K6IYK	o(ca) 107.2	VERA
Loop Cyn Fire	224.860	-	N6ENV	o156.7	
Los Angeles	224.840	-	KS6K	c(ca)e	K6BWA
Montecito Hgts	224.920	-	N6WF	cl(ca)	ASTRO
Monterey Hls	224.440	-	WA6IWB	o100.0	SPARC
Mt Disapptmnt	224.300	-	K6CPT	oer100.0	LACoDCS
Mt Lee	223.880	-	WB6ELR	c	
Mt Lukens	223.860	-	WA6KTG	c	WestsdARC
Mt Lukens	224.040	-	WA6IBY	c	KARA
Mt Lukens	224.780	-	N6ENL	c	SCRN
Mt Wilson	224.320	-	WB9RNW	cl	
Mt Wilson	224.940	-	WA6DVG	o94.8	
Mt Wilson	224.980	-	K6KGS	c	
Newhall	223.980	-	WB6DZO	o110.9	
Oat Mtn	223.900	-	N6NFQ	oe(ca) 94.8	NVRA
Oat Mtn	224.200	-	N6MQS	ol(ca)100	
Oat Mtn	224.400	-	WD6FZA	ce(ca)	PAPA
Oat Mtn	224.520	-	N6ENV	o156.7	ENV RG
Oat Mtn	224.580	-	N6BEU	oe(ca) 156.7	VGG
Palmdale	223.920	-	W6VPZ	ol100.0	NorthropRC
Palos Verdes	223.780	-	WA6TMJ	oe100.0	PVARs
Palos Verdes	223.840	-	KA6VHC		
Palos Verdes	223.920	-	KA6MTO	c	RingHlsRC
Palos Verdes	224.380	-	WB6MYD	o192.8	SoBayARC
Palos Verdes	224.600	-	KA6N	o100.0	HughesARC
Palos Verdes	224.620	-	W6VPZ	oe100.0	NorthropRC
Palos Verdes	224.660	-	W6GAA	ol100.0	PARC
Pinon Hls	224.260	-	N6SWF	o156.7	
Saddle Peak	224.240	-	WA6DCJ	cel	Crossbar
Santa Anita Rdg	224.280	-	WA6CGR	ol100.0	SCEARA
Sherman Oaks	224.840	-	KS6E	c(ca)	K6BWA
Sunset Ridge	223.880	-	WB6ELR	c	ASTRO
Sunset Ridge	224.000	-	W6KAT	ce(ca)	SUNSETgrp
Sunset Ridge	224.060	-	KB6MQQ	c	
Sunset Ridge	224.160	-	WB6ELR	cel(ca)	ASTRO
Sunset Ridge	224.900	-	WB6TPG	cl(ca)	HROC RC
Table Mtn	223.960	-	WB6FXJ	oe156.7	JPL ARC
Torrance	224.460	-	W6VRF	o131.8	
Tujunga	224.560	-	WA6MPG	oe167.0	
Valencia	224.840	-	KA6UFC	ce(ca)	K6BWA
Verdugo Peak	224.200	-	N6MQS	o123.0	
Whittier	223.820	-	KA6VHC		

340 222-225 MHz

CALIFORNIA

<i>Location</i>	<i>Output</i>	<i>Input</i>	<i>Call</i>	<i>Notes</i>	<i>Sponsor</i>
Whittier Hls	224.120	-	N6CRG	oe(ca) 151.4	SEAR Grp
ORANGE COUNTY					
Anaheim	224.220	-	WB6HRO	c	
Clemente Pk	223.900	-	N6NFQ	o156.7	NVRA
Costa Mesa	223.940	-	W6UPP	oel(ca) 151.4	LmnHtsRg
Fullerton	224.180	-	N6ME	o1103.5	WARA
Huntingtn Bch	223.760	-	N6GVO	oer94.8	
La Habra	224.500	-	K6SYU	o162.2	AARA
Laguna Beach	224.700	-	WA6EGT	o110.9	SOARA
Laguna Niguel	224.560	-	N6HDQ	oel67.0	
Mission Viejo	223.960	-	N6QLB	c	SOC ARES
Santiago Pk	224.220	-	W6HIL	oel151.4	Vulture
Santiago Pk	224.540	-	N6GJN	c	
Santiago Pk	224.640	-	KJ6PV	c	SOARA
Santiago Pk	224.760	-	WB6UCD	c100.0	EdisonARN
Santiago Pk	224.800	-	WA6RTV	ce(ca)	SPARK
Santiago Pk	224.820	-	KJ6JY	o156.7	Condor
Santiago Pk	224.880	-	WB6QWR	obi123.0	RALAC
Santiago Pk	224.980	-	K6KGS	cel	
Sierra Peak	223.760	-	W6KRW	oer110.9	OC RACES
Toro Peak	224.180	-	WB6RHQ	o156.7	Condor
Yorba Linda	224.840	-	WA6MTM	c(ca)	
RIVERSIDE COUNTY					
Anza	224.360	-	W6HIL	c	Vulture
Bermuda Dunes	224.240	-	W6EEN	o100.0	
Blythe	224.660	-	KB6LJO	o156.7	PARC
Blythe	224.760	-	WB6UCD	o156.7	EdisonARN
Box Springs	224.460	-	W6UBQ	o110.9	
Cactus City	224.320	-	WB6UCD	c131.8	EdisonARN
Chuckawalla Mtn	224.700	-	N6GJN	c	
Corona	224.680	-	KB6DOL	o141.3	CNRUG
Hemet	224.120	-	KM6PB	oe110.9	
Lake Elsinore	223.940	-	N6UTA	o136.5	
Palm Desert	224.920	-	KJ6JY	oae156.7	
Riverside	223.920	-	WV6L	oe127.3	
Riverside	224.980	-	KA6RVK	c	
Santa Rosa Mtn	223.880	-	WA6HYQ	or110.9	
Toro Peak	224.100	-	N6GJN	c	SPRS
Yucca Valley	224.740	-	KC6YLK	o136.5	
SAN BERNARDINO COUNTY					
Alta Loma	224.280	-	WB6ZSU	o127.3	SCEARA
Barstow	224.280	-	NW6H	o100.0	
Crestline	224.200	-	N6QCU	c	GTE EARC
Crestline	224.860	-	W6JBT	oe77.0	CBARC
Keller Peak	224.340	-	N6ENV	o156.7	ENV RG
Pinto Mtn	224.720	-	KC6YLK	o94.8	
Rim Forest	224.260	-	N6KZB	o110.9	
Running Sprgs	224.560	-	WB6IVS	oe(ca)110.9	
Upland	224.360	-	N6CRF	c	
Upland	224.580	-	K6PQN	o(ca)88.5	
Victorville	223.840	-	K6SMM	o156.7	Condor

CALIFORNIA

<i>Location</i>	<i>Output</i>	<i>Input</i>	<i>Call</i>	<i>Notes</i>	<i>Sponsor</i>
SAN DIEGO COUNTY					
Chula Vista	223.760	-	N6PTF	c	
Chula Vista	224.940	-	KK6KD	o107.2	
Cuyamaca Mtn	224.160	-	WB6WUI	cl	
El Cajon	224.620	-	WB6SYD	o(ca)z 127.3	CREST ARC
La Mesa	223.880	-	WA6HYQ	oe1(ca)z107.2	
Laguna	224.060	-	WB6WLV	o107.2	SANDRA
Lyons Peak	223.800	-	WD6APP	c	SD RACES
Mira Mesa	224.260	-	N6VVZ	o107.2	FILAMARS
Mission Hills	223.800	-	WD6APP	c	SD RACES
Mt Helix	224.020	-	WB6TOP	c	HELIX RG
Mt Otay	223.860	-	KN6KM	o107.2	SoBayRG
Mt Otay	224.200	-	N6ICC	o107.2	SANDRA
Mt Otay	224.400	-	WV6H	c	
Mt Otay	224.680	-	WA6VLF	cl	
Mt Otay	224.980	-	K6KGS	cl(ca)	
Mt Palomar	224.900	-	WD6HFR	oe107.2	SD 220Cib
Palomar Mtn	223.980	-	WA6RKK	o107.2	
Point Loma	224.460	-	W6VLF	o118.8	
San Diego	224.280	-	N6WXL	c	SDRG
San Diego	224.600	-	KD6AEA	c	
San Diego	224.720	-	AH6CW	c	
San Diego	224.740	-	W6GIC	oe107.2	
San Diego	224.920	-	WB6RHL	olz(ca) 107.2	ECRA
San Marcos	224.140	-	N6UKO	oe(ca)156.7	
San Marcos	224.440	-	KM6VH	o(ca)ez156.7	
Santee	224.080	-	WA6BGS	o(ca)z 107.2	ECajonARC
Woodson	223.800	-	WD6APP	c	SD RACES
SAN LUIS OBISPO COUNTY					
San Luis Obispo	224.580	-	WB6NYS	o151.4	
SANTA BARBARA COUNTY					
Brush Peak	224.000	-	WA6RUJ	o(ca) 156.7	Condor
Gibraltar Pk	224.800	-	K6RCL	c(ca)	GARP
Gibraltar Pk	224.860	-	WB9KMO	c	
Goleta	224.160	-	K6TZ	o131.8	SBARC
Goleta	224.660	-	K6RCL	o131.8	GARP
La Cumbre Pk	224.080	-	K6TZ	ore131.8	SBARC
Lompoc	224.820	-	WB6BGK	oe1(ca)z3 141.3	Condor
Santa Barbara	224.560	-	N6HPB	o131.8	
Santa Cruz Isl	223.920	-	K6TZ	oer131.8	SBARC
Santa Ynez Pk	224.120	-	K6TZ	oer131.8	SBARC
Santa Ynez Pk	224.800	-	K6RCL	c	
Santos Pk	224.500	-	WB6BGK	c141.3	MCARC
VENTURA COUNTY					
Laguna Peak	224.180	-	WD6EBY	o156.7	
Rasnow Peak	223.960	-	N6CFC	o141.3	
Rasnow Pk	223.940	-	WB6RHQ	o156.7	Condor
South Mtn	224.100	-	WA6ZSN	Packet	SMRA
Sulphur Mtn	224.020	-	WB6ZTR	oe1r(ca) 127.3	SMRA

342 222-225 MHz

CALIFORNIA-COLORADO

Location	Output	Input	Call	Notes	Sponsor
Thousand Oaks	224.700	-	WD6CCS	oe(ca)	156.7
Thousand Oaks	224.880	-	W6UJX	c	
COLORADO					
STATEWIDE					
Statewide	224.040	-		tSNP	
Statewide	224.280	-		tSNP	
Statewide	224.440	-		tSNP	
Statewide	224.500	-		tSNP	
Statewide	224.540	-		tSNP	
Statewide	224.660	-		tSNP	
Statewide	224.920	-		tSNP	
BOULDER					
Boulder	224.020	-	W0IA	o	RkyMtvVHS
Boulder	224.600	-	W0RM	oa	W0RM
Boulder	224.860	-	W0DK	oe	BoulDrARC
COLORADO SPRINGS					
Colorado Spr	224.100	-	N3EUA		CARN
Colorado Spr	224.820	-	W0NR	o	W0NR
Colorado Spr	224.960	-	N0ISV	o(ca)	CSARA
Monument	223.920	-	W6LVW	oa	W.I.N.O.
DENVER					
Brighton	224.300	-	KF0OA	o	KF0OA
Denver	223.980	-	KE0JM	ot100.0	NoGrnMtrC
Denver	224.000	-	N0MHU	o	RckyMtnRL
Denver	224.180	-	KF0OA	oet100.0	KF0OA
Denver	224.340	-	KQ0J	o(18)	SARES
Denver	224.640	-	WA0KBT	oe	Denver RL
Denver	224.680	-	WD0E	o	WD0E
Denver	224.700	-	N0AFI	t(ca)l	N0AFI
Denver	224.740	-	W0IJR	o	ARA
Denver	224.780	-	N0CFM	o	IntrMtnRG
Denver	224.880	-	KE0JM	ot100.0	NoGrnMtrC
Denver	224.980	-	WD0FVV	o(ca)e (12)xz	CoRptAssn
Fort Lupton	224.400	-	KA0NNO	o	KA0NNO
Golden	224.100	-	WA0UCQ	c	FrntierRG
Lafayette	224.760	-	N0HUM	o	N0HUM
GRAND JUNCTION					
Grand Jct	224.240	-	KB0SW	c	KB0SW
Grand Jct	224.260	-	WA4HND	oe	WA4HND
GREELEY					
Greeley	224.940	-	WB6AVV	o	WARS
LOVELAND					
Loveland	224.140	-	KD0GD	o	LovlandRA
NORTHEAST					
Brush	224.460	-	WD0AUN	o	WD0AUN
PUEBLO					
Canon City	223.960	-	WD0EKR	o	RyIGrgHC
Pueblo	224.260	-	ND0Q	ox	Pueblo HC
Pueblo	224.720	-	KE0PA	oae	KE0PA
SOUTH CENTRAL					
Walsenburg	224.320	-	N0BDK	oe(15)	RRA

CONNECTICUT-DELAWARE

<i>Location</i>	<i>Output</i>	<i>Input</i>	<i>Call</i>	<i>Notes</i>	<i>Sponsor</i>
CONNECTICUT					
Ansonia	224.420	-	KA1LSD	oe	AnsoniaCD
Avon	224.940	-	KB1GA	oaez	WA1RYZ
Bethel	224.320	-	KZ1Z	o	BthIEDARS
Bridgeport	224.960	-	N1LXV	136.5	W1BHZ
Bristol	224.220	-	WA1IXU	oa	WA1IXU
Columbia	224.300	-	KJ1Q	oe 67	KJ1Q
Danbury	223.960	-	W1QI	oe	CARA
East Haddam	224.660	-	K1IKE	aez 156.7	K1IKE
Fairfield	224.100	-	N3AQJ	o	FairfldU
Glastonbury	224.160	-	KB1AEV	77 Temp Coord	KB1AEV
Groton	223.960	-	KA1PQB	oe	SCRAMS
Hampton	224.280	-	KJ1Q	o	HRVRC
Hebron	224.700	-	N1CBD	156.7	N1CBD
Killingworth	224.340	-	W1BCG	oe 156.7	ShrlnARC
Ledyard	224.380	-	NE1A	103.5	NE1A
Meriden	224.360	-	KA1NPO		KA1NPO
Meriden	224.800	-	K1HSN	o 77.0	ShngtnARA
Milford	223.880	-	WA1YQE	o(ca) 151.4	CSTLNARC
Montville	224.820	-	WA1IXU		WA1IXU
N Branfod	224.060	-	N1HAX	or	NBCD/ARES
N Coventry	224.020	-	K1JCL	ol	K1JCL
Naugatuck	224.460	-	WA1NQP	ce	WA1TBP
Naugatuck	224.860	-	KB1AMD	Temp Coord	KB1AMD
New Haven	224.180	-	WA1UFC	o	WA1UFC
New London	224.260	-	K1YJG	oe	SCRAMS
New Milford	224.720	-	KA1RFM	o	Cndlwd RA
Newington	224.840	-	W1AW	o	NARL
Norwich	224.080	-	N1FLU	156.7	N1FLU
Rocky Hill	224.780	-	KJ1Q	o	KJ1Q
Salem	224.140	-	NE1A	103.5	NE1A
Torrington	223.780	-	KJ1M	o	PVRA
Vernon	224.120	-	WA1KGQ	o 114.8	PVRA
Vernon	224.780	-	KJ1Q	o	KJ1Q
Watertown	224.040	-	N1ONJ	oae 151.4	N1ONJ
Wethersfield	224.680	-	KA1DFH	Actn Pndg	KA1DFH
DELAWARE					
ALL T-MARC AREAS					
ALL	223.800	-		SNP	
MILFORD					
Greenwood	224.440	-	KD3GS		CSARC
SOUTH					
Dagsboro	224.880	-	KA3TWG	L	KA3TWG
Delmar	224.020	-	N3FJM		DARC
Millsboro	224.840	-	K3JL	AEZ911	SussexARA
WILMINGTON					
New Castle	224.220	-	KA3TWG	AE	Penn-Del

344 222-225 MHz

DELAWARE-FLORIDA

Location	Output	Input	Call	Notes	Sponsor
Newark	224.540	-	WB2LSP	AL	WB2LSP
Newark	224.720	-	N3JCR	A	+N3JFS
Wilmington	224.000	-	K3WAJ	L	K3WAJ

DISTRICT OF COLUMBIA

ALL TMARC AREAS

ALL	223.800	-		SNP	
-----	---------	---	--	-----	--

DISTRICT OF COLUMBIA

Washington	223.820	-	N3DPD	AL	N3DPD
Washington	224.500	-	W3NKF	A	NRL ARC

FLORIDA

CENTRAL

Clermont	224.820	-	KR4Q	oe	KR4Q
Fern Park	224.200	-	WA4JNG	ot(ca)e	WA4JNG
Ocala	224.100	-	N4KIM	oe	N4KIM
Orlando	223.960	-	W8ANK	o	W8ANK
Orlando	224.400	-	WB4HZQ	oalz	W4WJB
Orlando	224.460	-	WA4JNG	oexr	WA4JNG
Orlando	224.700	-	KD4JL	oael	KD4JL
Orlando	224.940	-	W8ANK	o	W8ANK

DEEP SOUTH

Key West	224.260	-	KD6ZZ	o(ca)z	KD6ZZ
----------	---------	---	-------	--------	-------

EAST CENTRAL

Cocoa	224.500	-	N4LEM	or	N4LEM
Palm Bay	224.860	-	AB4VA	o	AB4VA

NORTH CENTRAL

DeLand	224.000	-	KE8MR		KE8MR
Gainesville	224.160	-	K4DPZ	ol	GARS
Ocala	224.020	-	K3AAF	oael	K3AAF

NORTHEAST

Jacksonville	224.940	-	KK4ZE	o1A(ca)l	Marietta
St Augustine	223.940	-	W3TAT	o	W3TAT

NORTHWEST

Crestview	224.820	-	WB4CDR	or	NO ARC
Crestview	224.900	-	KD4NHT	oel	KD4NHT

SOUTH

Boca Raton	224.140	-	WB4EJE	c	WB4EJE
Carol City	224.860	-	WB4WIP	oaebi	WB4WIP
Coral Gables	224.200	-	W4RNV	oe	SF DX
Coral Springs	224.180	-	AC4KQ	e	WA4EMJ
Davie	224.080	-	WA4EMJ	e	WA4EMJ
Fort Lauderdale	224.040	-	WA4QQR	cl	WA4QQR
Fort Lauderdale	224.920	-	KE4FG	o(ca) el(bi)	KE4FG
Hialeah	223.940	-	WA4UYV	ot	WB4IVM
Hialeah	224.060	-	WB4IVM	ot(ca)e	WB4IVM
Hialeah	224.120	-	KD4DHG	oelt	KD4DHG
Hialeah	224.260	-	KA4GAQ	c2Z	KA4GAQ
Hialeah	224.580	-	WA4TPW	ot(ca)	WA4TPW
Hialeah	224.940	-	KB4ZWF	o	KB4ZWF
Hollywood	224.560	-	KD4MGR	o(ca)t	KD4MGR
Hollywood	224.600	-	KD4MGR	c(ca)l	KD4MGR
Kendall	224.020	-	KB4JDE	oel	KC4QLV

FLORIDA

<i>Location</i>	<i>Output</i>	<i>Input</i>	<i>Call</i>	<i>Notes</i>	<i>Sponsor</i>
Miami	223.920	-	KC4QLV	o(ca)e	KC4QLV
Miami	223.980	-	KF4OJ	o(ca)	KF4OJ
Miami	224.000	-	AE4EQ	o(ca)	AE4EQ
Miami	224.300	-	WD4DPS	1Zbil	WD4DPS
Miami	224.440	-	KC4GRB	ota(bi)e	KC4GRB
Miami	224.500	-	WD4NLG	o2Zel	WD4NLG
Miami	224.620	-	WA4TCE	c	WA4TCE
Miami	224.700	-	KA4ZAY	tcel	KA4ZAY
Miami	224.780	-	KC4MVR	o(ca)bie	KC4MVR
Miami	224.880	-	KD4BBM	o(ca)1Alr	KD4BBM
Miami	224.900	-	KO4UX	oael	KO4UX
Miami	224.980	-	WD4RXD	oabi	RCdeCubaen Exilio
Miami Beach	224.540	-	KB4JDE	ol	KB4JDE
Miami Beach	224.740	-	WA4LWN	o(ca)e	WA4LWN
North Miami	224.100	-	KC4MND	o	KC4MND
Plantation	224.760	-	W4AB	o(ca)eR	BARC
Plantation	224.960	-	KB4JFS	(ca)e	WA4EMJ
Pompano Beach	223.960	-	KB4JDE	o	KB4JDE
Pompano Beach	224.460	-	WA4EMJ	ote	GC ARA
Pompano Beach	224.680	-	WA4VEF	(ca)	WA4EMJ
South Miami	224.660	-	WB4ESB	oe	SIRA
Sunrise	224.840	-	WB4EHG	o(ca)e	R-M ARC
West Palm Beach	223.920	-	W4PHL	oeR	PB Emgt
West Palm Beach	224.340	-	WB4FPB	o	PBRA
West Palm Beach	224.720	-	KB4MRX	o(ca)el	SFRA
Wilton Manors	224.800	-	N4WWW	(ca)e	WA4EMJ
SOUTH CENTRAL					
Avon Park	224.640	-	WI3X	o	WI3X
Okeechobee	224.100	-	KF4EA	ox	KF4EA
SOUTHEAST					
Stuart	224.600	-	KB4VOL	o	MCARA
SOUTHWEST					
Fort Myers	224.520	-	WA4PIL	o4Z(ca)e	WC RA
Naples	224.360	-	N8ANV	o	N8ANV
WEST CENTRAL					
Clearwater	224.780	-	KE4ZYU	oler	TB ARA
Clearwater	224.940	-	WB4BZF	oer	CARS
Dunnellon	224.920	-	W4UEA	otaer	W4UEA
Largo	224.220	-	KO4CR	o(ca)el	KO4CR
Largo	224.380	-	AJ1R	o1Al	AJ1R
Largo	224.440	-	KF4APU	oelr	ARES
New Port Richey	224.540	-	WA4GDN	oelr	GC ARC
Palmetto	224.160	-	KD4INY	oa	KD4INY
Pinellas Park	224.840	-	KF4BRM	o1Al	Wormhole
Port Richey	224.860	-	WD8MVU	o	WD8MVU
Sarasota	224.320	-	WA3LKW	oe	WA3LKW
St Petersburg	223.940	-	KF4CCH	oael	MRA
St Petersburg	224.660	-	WA4AKH	o	SP ARC
St Petersburg	224.880	-	KR4U	oae	KR4U
Tampa	223.980	-	KC4HAZ	oerl	KC4HAZ
Tampa	224.120	-	KY4G	o(ca)bi	NT ARA
Tampa	224.740	-	W4WWW	oe	FL CRKR
Tampa	224.980	-	KA4HRF	oe	KA4HRF

346 222-225 MHz

GEORGIA

<i>Location</i>	<i>Output</i>	<i>Input</i>	<i>Call</i>	<i>Notes</i>	<i>Sponsor</i>
GEORGIA					
Acworth/Atl	224.320	-	N4MTA	oez(ca) t100.0	DELTA 4 RG
Acworth/Atl	224.500	-	N4MTA	oez(ca) t100.0	DELTA 4 RG
Alpharetta	224.580	-	NX9O	o	
Alpharetta	224.840	-	WB6RTH	oaezIRB	ATLANTA
Alpharetta	224.860	-	KC4JNN	oaezIRB t100.0	KC4JNN
Atl/Marietta	224.440	-	N4NEQ	oeIRB(ca) t118.8	BIG SHANTY
Atlanta	224.280	-	N4BLR	o	
Atlanta	224.340	-	W4DOC	o	ATL RC INC
Atlanta	224.560	-	W4DOC	o	ATL RC INC
Atlanta	224.820	-	KK4C	o	MET AT TEL
Atlanta/Bell	224.620	-	W4ZTL	oez(ca)	MET AT TEL
Atlanta/Marie	224.120	-	N4NFP	oeIRB t118.8	BIG SHANTY
Atlanta/NE	224.200	-	KC4OVY	oeRB(ca) t100.0	KC4OVY
Augusta	224.200	-	AA4UA	oae	AA4UA
Augusta	224.940	-	WB4KXO	o(ca)	WB4KXO
Baldwin	224.100	-	WS4F	o	SOU PIEDMO
Biskey Mtn	224.160	-	KC4JNN	oaezIRB t100.0	KC4JNN
Brunswick	224.180	-	N3GLC	o	N3GLC
Calhoun	224.460	-	AE4AA	oz(ca)	KQ4HT
Cartersville	224.600	-	N4GIS	oezRB (ca)	N4GIS
Clayton	224.720	-	KI4WR	o	FOURLANDER
Cleveland	224.380	-	N4RBT	o(ca)	OSCAR ROBE
Conyers	224.020	-	WB4JEH	ol	
Cumming	224.980	-	K4JSR	o(ca)l	K4JSR
Dallas	224.040	-	N4YDX	oe	N4YDX
Dallas	224.180	-	N4YDX	oel	N4YDX
Dallas	224.540	-	N4YEA	oe(ca)	N4YEA
Dalton	224.360	-	N4BZJ	oaet	7.135 RPTR
Dalton	224.680	-	N4BZJ	o	7.135 RPTR
Dalton	224.740	-	N4KVC	ozRBt	7.135 RPTR
Ellijay	224.800	-	KC4ZGN	ot	KC4ZGN
Fort Mountain	224.920	-	KD4JBQ	oaezRBt	KD4JBQ
Fort Mtn/Chat	224.240	-	N4YYD	oezRB (ca)t71.9	N4YYD
Hiram	224.700	-	KC4PZD	oe	KC4PZD
Hiram	224.960	-	N4ZJG	oael	N4ZJG
Loganville	224.640	-	WB6RTH	oaezIRB	ATLANTA
Macon	224.660	-	W4BKM	o	MACON ARC
Marietta	224.260	-	KV4L	oe(ca)	KV4L
Marietta	224.400	-	WD4JEM	o	WD4JEM
Marietta	224.900	-	WA4QPL	o(ca)z	LARC-LOCKH
Norcross	224.480	-	KB4PRH	o	MITCHELL
Pine Log Mtn	224.520	-	KE4AIS	orb(ca) ezwxa	PINE LOG

**222-225 MHz 347
GEORGIA-ILLINOIS**

Location	Output	Input	Call	Notes	Sponsor
Ringgold	224.640	-	W4ABZ	o(ca)	RINGGOLD
Rockmart	224.780	-	KC4KLW	o	KC4KLW
Rome	224.420	-	WB4YSV	o	MIKE STRIC
Rossville	224.940	-	KC4EV	o	DOC'S COMM
Sneilville	224.920	-	KR4KS	o	MARCEL
Stone Mtn	224.760	-	W4BOC	o	ALFORD MEM
Temple	224.300	-	KC4NYV	oe	KC4NYV
Thomasville	224.320	-	N4JBF	oal	MIKE CIKOR
Valdosta	224.460	-	KB0Y	o(ca)	SGRA
Warner Robins	224.840	-	AC4MU	oeazRB	MID GA RAD
Yorkville	224.880	-	WD4LUQ	oeRB	WD4LUQ
				177.0	
HAWAII					
KAUAI					
Lihue	224.700	-	KH6JJC		KH6JJC
OAHU					
Ewa	224.060	-	NH6WP	oi	Ohana ARC
Honolulu	223.720	-	KX6FU	c	KX6FU
Honolulu	224.100	-	NH6XO		NH6XO
Honolulu	224.500	-	KH6JPL	oei	GTEARC
Honolulu	224.540	-	NH6GY		NH6GY
Leeward Oahu	222.340	+	KH6XP	o	Ohana ARC
Pearl City	223.890	-	KH6WI		KH6WI
Pearl City	223.900	-	KH6JW		KH6JW
Waialua	224.020	-	KH6LJ		KH6JW
IDAHO					
IACC AREAS					
SNP	224.720	-	SNP		
SNP	224.840	-	SNP	SNP 88.0	
LEWISTON					
Lewiston	224.100	-	KB7IAW	link	
SOUTHWEST					
Boise	223.940	-	KB7ZD	o	KB7ZD
Boise	224.100	-	W4MXN	c	W4MXN
Boise	224.500	-	WB7DOW	oRB	WB7DOW
ILLINOIS					
CENTRAL					
Greenville	224.140	-	W9KXO	o	W9KXO
Greenville	224.440	-	W9KXO	o(ca)elz	W9KXO
CHICAGO					
Chicago	223.840	-	W9WBY	o110.9	DEVRV
Chicago	224.020	-	WB9WTO	t	TMGARC
Chicago	224.060	-	KD9ZH	o	KD9ZH
Chicago	224.100	-	WA9ORC	o(ca)	CFMC
Chicago	224.240	-	WB9NET	o	CHI-NET
Chicago	224.480	-	KD9FA	oi	ACLR
Chicago	224.720	-	KA9QPZ	o(ca)el	W5NSTVARC
Chicago	224.860	-	W9SRO	o1107.2	CFAR

348 222-225 MHz

ILLINOIS

<i>Location</i>	<i>Output</i>	<i>Input</i>	<i>Call</i>	<i>Notes</i>	<i>Sponsor</i>
NORTH CENTRAL					
Creston	224.900	-	N9FWN	t	N9FWN
Dixon	224.600	-	WD9CJB	oe	WD9CJB
Freeport	224.920	-	KA9NEA	o(ca)e 100.0	KA9NEA
NORTHEAST					
Batavia	224.400	-	W9XA	oel	W9XA
Bolingbrook	224.540	-	WA9DIP	o(ca)ez	BARS
Buffalo Grove	224.580	-	WB9TAL	o(ca) 110.9	ARCOMLGE
Carpentersville	224.340	-	WB9EEA	oelr88.5	WB9EEA
Chicago	224.100	-	WA9ORC	o(ca)	CFMC
Clarendon Hills	224.680	-	W9DUP	o	DARC
Darien	223.980	-	WB9ZNL	oael	W.C.A.R.S.
Downers Grove	224.880	-	W9JB	oae	JBARS
Downers Grove	224.920	-	NK9M	o(ca)	NK9M/DARN
Elgin	223.960	-	WD9IQY	oael	AARC
Glen Ellyn	224.140	-	W9CCU	oaelrz	WCRA
Glendale Hgts	224.640	-	WA9E	oerz 110.9	HRTS
Glenview	224.600	-	W9AP	o110.9	NORA
Gurnee	224.080	-	W9MAB	o(ca)e	GURNEE
Hampshire	223.920	-	W9ZS	o	W9ZS
Hazel Crest	224.180	-	WA9ORC	o	CFMC
Joliet	223.820	-	W9OFR	oaelz	WCARL
Lisle	224.360	-	AF9M	oaelz 110.9	FUBAR
Marengo	224.840	-	WA9UNA	o114.8	WA9UNA
Mt Prospect	223.900	-	WB9UOM	o(ca)el	ORD 220
Naperville	224.200	-	WB9MDM	or110.9	
Oak Park	224.620	-	KA9SEQ	o(ca)el	LIDFAR
Orland Park	224.940	-	N2BJ	oer	ARC
Palatine	224.240	-	N9EOW	c(ca)	CHI-NET
Park Ridge	224.780	-	WB9TRT	oa	FAROUT
Rolling Meadows	224.380	-	WB9WNK	oal	MATS
Schaumburg	223.940	-	N9EP	o1110.9	WRC
Schaumburg	224.560	-	K9EL	ol	EGDXA
Schaumburg	224.660	-	WB9SHZ	o	WRC
Schaumburg	224.760	-	N9CXQ	o(ca)elrz 110.9	NAPS
Schiller Park	224.980	-	WB9AET	o(ca) r110.9	WAFAR
Skokie	224.260	-	WB9KNX	oa	SRG
Wheaton	224.820	-	KF9OA	or110.9	DART
Winnetka	224.320	-	WB9FRM	ol	NSRC
Woodstock	224.700	-	KA9VNV	o(ca)elrz 100.0	KA9VNV
NORTHWEST					
East Moline	224.100	-	AB9W	o	NN9K
East Moline	224.100	-	NN9K	o	NN9K
Lanark	224.860	-	WB9NLQ	o	SRG
PEORIA					
Dunlap	224.080	-	N9BBO	o(ca)el 156.7	N9BBO

ILLINOIS-INDIANA

<i>Location</i>	<i>Output</i>	<i>Input</i>	<i>Call</i>	<i>Notes</i>	<i>Sponsor</i>
ROCKFORD					
Rockford	223.880	-	N9CWQ	o	RARA
Rockford	224.040	-	K9AMJ	o(ca)elr	K9AMJ
Rockford	224.280	-	N9CWQ	oae	N9CWQ
Rockford	224.440	-	K9AMJ	o(ca)elr	K9AMJ
SOUTH					
Johnston City	224.860	-	W9AKW	o	W9AKW
SPRINGFIELD					
Springfield	224.680	-	WS9V	o(ca)elz	MR. DX
ST LOUIS					
Belleville	224.120	-	K9GXU	oarz	SCCARC
Caseyville	224.480	-	KA9YMH	o	KA9YMH
Collinsville	224.060	-	W9AIU	o(ca)lr	EGYPTN RC
Fairview Hgts	224.700	-	KA9ZRQ	o(ca)elz	KA9ZRQ
Godfrey	224.300	-	N9GGF	tel	N9GGF
Godfrey	224.400	-	WV9M	oelr	WV9M
Mascoutah	224.200	-	AA9ME	ol	AA9ME
WEST CENTRAL					
Galesburg	224.020	-	N9DH	oaz	KCERG INC
INDIANA					
INDIANA					
Angola	224.940	-	WB9DGD		STARS
Auburn	224.220	-	N9DCB		N9DCB
Bloomington	224.780	-	K9KTH		BBS
Chesterfield	224.100	-	WD9AQA		WD9AQA
Eaton	224.600	-	W9KFO		W9KFO
Elkhart	224.900	-	WB9VTZ		WB9VTZ
Evansville	224.760	-	N9APA		N9APA
Floyds Knobs	224.820	-	W4MOP		W4MOP
Fort Wayne	224.480	-	KA9SLN		MART
Fort Wayne	224.880	-	K9LSB		NIUA
Fowler	224.960	-	WA9KLZ		WA9KLZ
Greensburg	224.220	-	WD9EME		WD9EME
Hammond	224.000	-	KA9DGX		KA9DGX
Hammond	224.740	-	NC9L		NC9L
Hartford City	224.560	-	W9NPA		BARS
Hartsville	223.700	-	WD9EME		WD9EME
Huntington	224.860	-	WB9GEO		WB9GEO
Indianapolis	224.800	-	WB9PAR		WB9PAR
Indianapolis	224.920	-	N9ARQ		ICE
Indianapolis	224.980	-	WD9EZK		WD9EZK
Lake Station	224.040	-	KA9UOK		POLARES
Linton	224.440	-	N9LAX		LARG
Martinsville	224.660	-	N9AJS		MCRA
Martinsville	224.840	-	N9FUT		N9FUT
Middletown	224.400	-	N9FSS		MRC
Muncie	223.920	-	WB9DFD		MAARC
Muncie	224.700	-	WD9HQH	oe	ERRA
New Castle	224.180	-	W9ML		HCWA
Parker City	224.040	-	K9EKP		PC220ARC
Plymouth	224.500	-	K9ZLQ		K9ZLQ
Richmond	224.740	-	KC9TR		KC9TR
Rolling Prairie	224.800	-	N9LWD		N9LWD

350 222-225 MHz**INDIANA-KENTUCKY**

<i>Location</i>	<i>Output</i>	<i>Input</i>	<i>Call</i>	<i>Notes</i>	<i>Sponsor</i>
Rushville	224.360	-	K9PQP		BAMS
Shelbyville	224.440	-	W9NTP		BRVARS
South Bend	223.980	-	WB9YPA		FM 98
St John	224.460	-	WA9JLN		WA9JLN
Terre Haute	224.300	-	N9IAH		N9IAH
Valparaiso	224.120	-	N9FB		N9FB
Vincennes	224.600	-	NT9H		NT9H

IOWA**BURLINGTON**

Burlington	224.120	-	KB0SAN	o(ca)elp	VECA
------------	---------	---	--------	----------	------

CEDAR RAPIDS

Cedar Rapids	224.940	-	W0HUP	o(ca)lz	CRRA
--------------	---------	---	-------	---------	------

COUNCIL BLUFFS

Council Bluffs	224.060	-	W0JJK	ol	W0JJK
----------------	---------	---	-------	----	-------

DES MOINES

Des Moines	222.053	222.053	K0HTF	BCN	K0HTF
Des Moines	224.820	-	WD0FIA	o(ca) exWx	RACES +WD0FIA
Des Moines	224.980	-	WD0FIA	o-114.8 (ca)RACE	+WD0FIA
Grimes	224.540	-	N0INX	o-118.8 aelx	WstSd COM

NORTHWEST

Alta	224.100	-	WA0G	o	WA0C
------	---------	---	------	---	------

SIOUX CITY

Sioux City	224.120	-	K0AAR	o	SARA
------------	---------	---	-------	---	------

SOUTHWEST

Shenandoah	224.760	-	KB0NUR	o	KB0NUR
------------	---------	---	--------	---	--------

WATERLOO

Waterloo	224.900	-	W0MG	o-136.5el	NE IA RAA
----------	---------	---	------	-----------	-----------

KANSAS**NORTH CENTRAL**

Concordia	224.860	-	WB0SVM	oy	NCK RC
-----------	---------	---	--------	----	--------

NORTHEAST

Gardner	224.780	-	WB0KIG	ocyz	WB0KRX
Kansas City	224.540	-	KB0SAJ	oyz	KC220ARC
Lawrence	224.300	-	N0AOL	oy	N0AOL
McLouth	224.600	-	N0EUH	cyRACES	BYRG
Olathe	224.940	-	WB0KIG	ocy	SFTARC
Shawnee	223.940	-	WA0CBW	o	WA0CBW

SOUTH CENTRAL

Wichita	224.060	-	KF0M	oy	ARATA
---------	---------	---	------	----	-------

KENTUCKY

Ashland	223.940	-	KC4QK	o	KC4QK
Augusta	223.920	-	KC4UXD	o(ca)	KC4UXD
Irvine	224.940	-	AD4RU	oe(ca)	ECHO CLUB
Jarvis	224.980	-	KB4PNG	oaezIRB	KC4ALK
La Grange	224.700	-	N4RBL	oet151.4	
Lancaster	224.560	-	KD4RXF	o(ca)	N4YUU
Lexington	224.420	-	AC4AO	oaezI	AC4AO
Lexington	224.800	-	KR4BD	o	KR4BD/KA8M

222-225 MHz 351
KENTUCKY-MARYLAND

<i>Location</i>	<i>Output</i>	<i>Input</i>	<i>Call</i>	<i>Notes</i>	<i>Sponsor</i>
Louisville	224.300	-	KA4MKT	oe	KA4MKT
Louisville	224.820	-	W4MOP	o(ca)	
Middlesboro	224.120	-	AA8NA	ot82.5	AA8NA
Pikeville	224.580	-	WB4F	o	KEYSER
Pikeville	224.620	-	KD4DAR	oRB	
Somerset	224.300	-	N4AI	oezRB	N4AI
Somerset	224.880	-	N4AI	oel	LAKE CUMBE
Versailles	224.220	-	AD4CR	oezRB (ca)	AC4FP

LOUISIANA

STATEWIDE

Shared 224.600 - SNP

BATON ROUGE

Baton Rouge 224.060 - KC5BMA oelr RASC

Baton Rouge 224.060 - KC5BMA oelr RASC

HAMMOND-SLIDELL

LaComb 224.660 - AA5UY c AA5UY

Madisonville 224.140 - W5NJJ oe NLAKE ARC+

NEW ORLEANS

Jefferson 223.960 - WB5JEQ oaeBi WB5JEQ

New Orleans 224.520 - KF5JC o TRI-PAR

New Orleans 224.900 - WD0GIV o WD0GIV

New Orleans 224.940 - WB5LOC o WB5LOC

New Orleans 224.980 - AA5OY o AA5OY

SHREVEPORT

Shreveport 223.940 - K5HR o NW LA ATV

MAINE

STATEWIDE

Test Pair 224.140 - CTCSS NESMC
82.5 107.2

CENTRAL

Hope 224.000 - WA1ZDA o WA1ZDA

Rockland 224.100 - WA1ZDA o K1EHO

Winthrop 224.720 - N1EWS oe KVARC

COAST: BAR HARBOR

Northeast Hrbr 224.400 - N4MDC oaez Island Ins

NORTH

Frenchville 224.180 - N1CHF oe-sun N1CHF

MARYLAND

ALL TMARC AREAS

ALL 223.800 - SNP

ANNAPOLIS

Arnold 224.080 - WB0FQC L WB0FQC

Davidsonville 223.880 - W3VPR AEZ911 AARC

BALTIMORE

Baltimore 224.240 - W3FT AELR Balto ARC

Baltimore 224.960 - WA3DZZ AELZ WA3DZZ

Baltimore/NW 224.380 - W3HMO L W3HMO

Baltimore/NW 224.800 - WA3DZZ WA3DZZ

Baltimore/South 224.680 - KS3L SummitARA

352 222-225 MHz

MARYLAND-MASSACHUSETTS

<i>Location</i>	<i>Output</i>	<i>Input</i>	<i>Call</i>	<i>Notes</i>	<i>Sponsor</i>
Baltimore/West	223.960	-	KS3L		+N3DRB
Baltimore/West	224.640	-	WA3Z		SummitARA
Carney	224.480	-	KB3AVZ	ALTt	KB3AVZ
Columbia	223.920	-	WA3WZA	L	Col. ARA
Columbia	224.860	-	KA3HRJ		KA3HRJ
Ellicott City	224.320	-	N3EZD		N3EZD
Jessup	224.760	146.160	WA3DZD	L	MFMA
Jessup	224.760	-	WA3DZD	L	MFMA
Jessup	224.760	449.000	WA3DZD	L	MFMA
Millersville	224.560	-	W3VPR		AARC
Perry Hall	223.840	-	W3JEH		W3JEH
CENTRAL					
Damascus	224.540	-	WB2BZR	A	WB2BZR
Damascus	224.580	-	K3LNZ		PAVHFS
CENTRAL DELMARVA					
Salisbury	224.020	-	N3FJM		DARC
Stevensville	224.280	-	K3UBC	L	K.I. ARC
NORTHEAST					
Colora	224.900	-	K3UAV	ERT 107.2	FORCE
Rising Sun	223.980	-	N3ONK		+AA3MH
Shawsville	224.920	-	WA3DUR		WA3DUR
SOUTH					
Lexington Park	223.900	-	WA3UMY	L	WA3UMY
WASHINGTON AREA					
Jessup	224.760	146.160	WA3DZD	L	MFMA
Jessup	224.760	-	WA3DZD	L	MFMA
Jessup	224.760	449.000	WA3DZD	L	MFMA
Rockville	224.940	-	WB3DIO	AR	MACS
WEST CENTRAL					
Frederick	224.200	-	WB8VBW	ALT118.8	MADRA
Frederick	224.700	-	KA3VLG	T162.2	222 West'n

MASSACHUSETTS

STATEWIDE

Test Pair	224.140	-		CTCSS 67.0	NESMC 103.5
-----------	---------	---	--	---------------	----------------

BOSTON

Brookline	224.880	147.585	K1YL	mbrs only	K1YL
Brookline	224.880	-	K1YL	DSttl mbrs only	K1YL
Lexington	224.040	147.795	N1AU		CLNL WRLS
Lexington	224.040	-	N1AU	ol	CLNL WRLS
Lexington	224.040	144.510	N1AU		N1AU
Lexington	224.040	442.575	N1AU		CLNL WRLS
Lynn	224.780	-	WB1ERG	o	WB1ERG
Medford	224.360	-	K1CF	o(ca)e	MVARG
Quincy	224.400	-	N1KUG	oel (ca) 103.5	MMRA
Quincy	224.400	449.925	N1KUG	103.5	MMRA
Saugus	224.720	-	WA1WYA	oaett	+WB1HKY
Stoneham	224.420	-	KA1JMF	oaez	KA1JMF
Wakefield	223.800	-	N1CSI	oeexppkt	N1CSI
Waltham	224.940	-	WA1GEP	oe	WARA
Wilmington	224.160	-	K1KZP	oae(ca) 67.0	+K1ZOE

MASSACHUSETTS

<i>Location</i>	<i>Output</i>	<i>Input</i>	<i>Call</i>	<i>Notes</i>	<i>Sponsor</i>
Woburn	224.980	-	KA1RMF	o	+WA1HOG
BOSTON - NORTH					
Haverhill	223.920	-	KA1CQY	oa(ca) elttRBDSx	PCFULVALEY
Tewksbury	224.260	-	N1HDY	oae 67.0	Tewks EMA
CAPE COD					
Chatham	224.520	-	WC1L	ole tt 103.5	+WC1O
Dennis	224.340	-	N1SGK	oaettz	BRDEAN MRA
CENTRAL					
Groton	224.820	-	NO1A	o(ca)	NO1A
Hardwick	224.380	-	NC1Z	o	3AMIGOS RA
Paxton	224.480	-	WB1GSO	oaz	WB1GSO
Pepperell	224.640	52.110	WA1VVH		WA1VVH
Pepperell	224.640	-	WA1VVH	ol	WA1VVH
Pepperell	224.640	442.125	WA1VVH		WA1VVH
Pepperell	224.640	907.100	WA1VVH		WA1VVH
Pepperell	224.640	1270.400	WA1VVH		WA1VVH
Pepperell	224.640	2412.000	WA1VVH		WA1VVH
Winchendon	224.440	-	AA1JD	oael RBAR	MEGASYSGRP
METRO WEST					
Framingham	224.240	-	KD1T	o	222 CLUB
Lincoln	223.840	-	WA9AMZ	oeR	Lincoln CD
Marlborough	223.860	52.470	KA1TIH		AARC
Marlborough	223.860	-	KA1TIH	oelR(ca) 241.8	AARC
Marlborough	223.860	441.675	KA1TIH		AARC
Marlborough	223.940	-	N1BHI	oel (ca) 103.5	MMRA
Marlborough	223.940	449.925	N1BHI		MMRA
Medway	224.660	147.660	W1KG		W1KG
Medway	224.660	-	W1KG	ol	W1KG
Weston	224.700	-	N1HBR	oel (ca) 103.5	MMRA
Weston	224.700	449.925	N1HBR	103.5	MMRA
NORTHEAST					
Gloucester	224.900	-	KA1GTA	o(ca)e	CP ANN RA
Methuen	224.960	-	KX1M	oae 103.5	MUDDUCK NE
No Andover	224.520	-	WA1WLU	oaR	N AndvrCD
SOUTHEAST					
Walpole	224.320	-	W1ZSA	oeRWx	WalpoleEMA
SPRINGFIELD					
Agawam	224.520	-	WC1L	ole(ca) RAzwx 103.5	+WC1O
Holyoke	224.620	-	WC1L	oIRAtt (ca)wx 103.5	NEN
Shutesbury	224.740	-	WA1VEI	o	Myrtle SRA
WEST					
Gt Barrington	223.880	144.670	KA1OA		KA1OA
Gt Barrington	223.880	-	KA1OA	oaelzt 100.0	KA1OA
Gt Barrington	223.880	444.150	KA1OA		KA1OA

MICHIGAN

Location	Output	Input	Call	Notes	Sponsor
MICHIGAN ANN ARBOR	224.340	-	N4UHW	(c)a)e	N4UHW
Ann Arbor	224.000	-	NTRF	o	CARC
Chelsea	224.920	-	WD8PMV	closed	WD8PMV
BATTLE CREEK	224.240	-	KG8BZ	oell	SMARS
Battle Creek	224.300	-	W8YKS	oael	W8YKS
DETROIT	224.200	-	K8WBQ	oer	HPARC
Berkeley	224.740	-	WD8IAD	o	WD8IAD
Canton	224.080	-	N8BIT	oitt(ca)	N8BIT
Clarkston	224.520	-	N8DM	oel-100.0	FORD ARL
Dearborn	224.460	-	N8EDV	oel	K8NOW
Detroit	224.800	-	WB8BDE	oelz(ca)m	WB8BDE
Drayton Plains	224.580	-	N8IQX	oarrb	+N8IQX
Inkster	224.940	-	WD8IAE	oel-100.0	STU ROCK
Northville	224.360	-	N8JVA	oapl	OAK PARK
Oak Park	224.560	-	WD8INW	o	WD8INW
Pontiac	224.160	-	K8BBIT	oairzpl	K8BBIT
Romulus	224.840	-	K8ZR R	oitt(ca)pl	K8ZR R
Royal Oak	224.500	-	N8NYQ	oarb	N8NYQ
Troy	224.120	-	K8BBIT	oel-100.0	K8BBIT
Westland	224.680	-	W8ICN	oell	ERA A
Westland	224.400	-	K8FAU	o	WB8SIV
Ypsilanti	224.100	-	N6AHW	oairzxbt	N6AHW
EAST CENTRAL	224.720	-	WB8INH	oael	FAIR
Burton	224.060	-	WB8INH	oel-203.5	FAIR
Clio	224.860	-	N8IES	o	N8IES
Durant	224.300	-	N8QOR	o	N8QOR
Fenton	224.180	-	K8FUI	oelz(ca)	+K8FUI
Flint	224.220	-	K8BFPK	o	K8BFPK
Flint	224.620	-	K8BFF	o	K8BFF
Holly	224.540	-	N8VDS	oel-100.0	+N8VDS
Layton Corners	224.960	-	WA8YUC	o	RARG
Rankin	224.760	-	WD8KXA	o	NS8V
Ada	224.440	-	WB8VOJ	oel	IRA
Grand Rapids	224.640	-	K8EX	oel	GRAA
Grand Rapids	224.880	-	NS8V	oel	NS8V
KALAMAZOO	224.540	-	KB6WJ	oel	GRAPES
Paw Paw	224.260	-	KD8PA	o	KD8PA
Dimondale	224.980	-	W8SFA	o	LCDRA
Lansing					

222-225 MHz 355
MICHIGAN-MISSISSIPPI

<i>Location</i>	<i>Output</i>	<i>Input</i>	<i>Call</i>	<i>Notes</i>	<i>Sponsor</i>
Lansing	224.980	-	WB8CQM	or	LCDRA
Wacousta	224.320	-	N8DEF	oe	WIRE
MUSKEGON					
Muskegon	224.700	-	N8KQQ	opl-94.8	N8KQQ
NILES					
Niles	224.200	-	KC8LM	oe	KC8LM
NORTH CENTRAL					
Mio	224.420	-	N8SCY	o	N8SCY
NORTHEAST					
Alpena	224.080	-	N8BIT	o(ca) zaelp1-1Z	N8BIT
SAGINAW					
Saginaw	224.280	-	N8JIT	oea	N8JIT
SOUTHEAST					
Chelsea	224.160	-	WD8IEL	o	CARC
Monroe	224.780	-	WA8EFK	ole	
RIVERRAISIN					
Petersburg	224.040	-	WB8ZIJ	o	HAM-A-LOT
SOUTHWEST					
Glenwood	224.840	-	KB6WJ	oe	GRAPES
WEST CENTRAL					
Cedar Springs	224.140	-	NW8J	opl-167.9	NW8J
MINNESOTA					
MPLS-ST PAUL					
Columbia Hts	224.220	-	WB0BWL	ol	MNLINK
Columbia Hts	224.500	-	N0FKM	olk 114.8	N0FKM
Maplewood	224.880	-	N0FKM	o	N0FKM
Minneapolis	223.940	-	KA0PQW	o	+KA0ODB
Minneapolis	224.600	-	W0ELX	o	W0ELX
Minneapolis	224.660	-	AE0N	o ca lk to 145.29	+ OTHERS
New Brighton	224.940	-	K0JA	oa 100.0	TWNTOWNR
St Paul	224.300	-	WD0DIR	oa l	WD0DIR
St Paul	224.420	-	KA0JLB	o lk to 145.17	KA0JLB
St Paul	224.580	-	WS0H	oae	BATCRKRA
SOUTHEAST					
Rochester	224.820	-	W0MXW	o	ROCH ARC
MISSISSIPPI					
Ackerman	224.780	-	NM5D	o	
Ackerman	224.820	-	NM5D	o	
Bay St Louis	224.880	-	K0VNO	o	
Biloxi	224.500	-	K5TYP	o	
Byhalia	224.500	-	N4DRL	oal	N4DRL
Corinth	224.520	-	KA5RPB	o	KA5RPB
Ellisville	224.400	-	N5EKR	o	
Hattiesburg	224.740	-	W5CJR	o	
Pontotoc	224.900	-	KE5ST	o	
Vicksburg	224.780	-	WB5OWY	o	
Waynesboro	224.140	-	KB5SAR	o	KB5SAR

356 222-225 MHz**MISSOURI-NEVADA**

<i>Location</i>	<i>Output</i>	<i>Input</i>	<i>Call</i>	<i>Notes</i>	<i>Sponsor</i>
MISSOURI					
CENTRAL					
Eldon	224.580	-	N0GYE	oel	
COLUMBIA/JEFFERSON					
Columbia	224.020	-	AI00	oaelrz	MoFoRC
EAST CENTRAL					
Sullivan	224.180	-	W0LLU	o(ca)lz	W0LLU
Washington	224.940	-	K0MUQ	o(ca)	K0MUQ
KANSAS CITY					
Belton	224.620	-	N0GXO	o	
Independence	224.740	-	KB0GR	oelrz	EARS, Inc
Independence	224.900	-	KB0EPH	c(ca)e	KB0EPH
Kansas City	224.000	-	KA00XH	o(ca)elz	KA00XH
Kansas City	224.660	-	KG0R	o(ca)	KG0R
Raytown	224.380	-	WD0ESA		220UGR
ROLLA					
Rolla	224.880	-	W0LLU	o(ca)elz	W0LLU
SOUTH CENTRAL					
Belle	224.600	-	N0VHN		
St James	224.800	-	N00XR	oa	
SOUTHWEST					
Branson	224.420	-	N0IES	o	WhiteRvVal
ST LOUIS					
Clayton	224.340	-	WB0RPN	o	
Imperial	224.040	-	WA0PEZ	o(ca)e	
St Charles	224.900	-	WB0HSI	oe	StChasARC
St Louis	224.240	-	N0LCB	oa	N0LCB
St Louis	224.520	-	KJ0A	oe	KJ0A
St Louis	224.980	-	K0GOB	o(ca)ez	UHFARA
St Paul	224.660	-	KD0LZ	oaer	
WEST CENTRAL					
Sedalia	224.440	-	WB0LRX	o	RATS
MONTANA					
SOUTH CENTRAL					
Bozeman	224.660	-	KB7KB	ol	BARBS
Bozeman	224.720	-	W7YB	ol	ERA
NEBRASKA					
EAST					
Blair	224.740	-	WB0MWB	oIA	WB0MWB
FREMONT					
Fremont	224.660	-	WN0L	o	
LINCOLN					
Lincoln	224.020	-	WD0CKL	o el	WD0CKL
Lincoln	224.300	-	N0GMR	o	
OMAHA					
Omaha	223.940	-	WB0CMC	oael	
Omaha	224.820	-	WB0CMC	olx	
Omaha	224.940	-	W0EQU	ox	AKSARBEN
NEVADA					
NORTHWEST					
Kingman	224.880	-	W6PNM	o	Condor

NEVADA-NEW HAMPSHIRE

Location	Output	Input	Call	Notes	Sponsor
SIERRA/TAHOE					
Lake Tahoe	224.020	-	NR7A	oe	TARA
Truckee	223.820	-	WB6ALS	oe131.8	PCSCR
SOUTHERN NEVADA					
Apex Mtn	224.940	-	WB7RRA	o	
Hi Potosi Mtn	224.900	-	W8IXD	o156.7	Condor
Lo Potosi Mtn	223.940	-	WA7HXO	o	LVRA
WEST CENTRAL					
Carson City	224.460	-	N7RH	oalz123.0	WADG
Reno	223.900	-	WA7ANA	o114.8	WA7ANA
Reno	224.060	-	KG7IY	o123.0	KG7IY
Reno	224.100	-	W7UIZ	o	W7UIZ
NEW HAMPSHIRE					
STATEWIDE					
Test Pair	224.140	-		CTCSS 85.4	NESMC 136.5
CONCORD					
Concord	224.800	-	KA1OKQ	oe(ca) RBzt	KA1OKQ
Northwood	223.820	-	W1ELW	oe	W1ELW
Pittsfield	224.540	-	N1AKE	oe(ca)z	PRG
SOUTH					
Deerfield	223.980	29.560	WA1HZK	131.8	WA1HZK
Deerfield	223.980	52.040	WA1HZK	71.9	WA1HZK
Deerfield	223.980	53.640	WA1HZK	173.8	WA1HZK
Deerfield	223.980	146.340	WA1HZK	71.9	WA1HZK
Deerfield	223.980	-	WA1HZK	ol 136.5	WA1HZK
Deerfield	223.980	441.800	WA1HZK	173.8	WA1HZK
Derry	224.300	-	N1EXC	oe	N1EXC
Derry	224.460	146.250	K1MNS		IntrStRS
Derry	224.460	-	K1MNS	oeR(ca) Az 85.4	IntrStRS
Exeter	224.220	-	NK1K	o	+K1FWE
Goffstown	223.900	-	N1FIK	oleA(ca) tt 103.5	DFQ System
Hollis	224.000	146.130	N1IMO		+N1IMN
Hollis	224.000	-	N1IMO	oaelz 88.5	+N1IMN
Hollis	224.000	441.175	N1IMO		+N1IMN
Nashua	224.280	147.645	WW1Y		+W1HZN
Nashua	224.280	-	WW1Y	oel	+W1HZN
Pelham	224.920	-	N1HBI	oa	N1HBI
Temple	224.760	146.730	AA1JD		MEGA
Temple	224.760	-	AA1JD	ol 85.4	SYSTEM MEGA
Temple	224.760	446.175	AA1JD		SYSTEM MEGA
Windham	224.080	-	WA1YEG	o	WA1YEG
Windham	224.560	-	W1PW	oe	W1PW
SOUTHWEST					
Walpole	224.720	-	N1BAC	oIA	+DHRA
WHITE MOUNTAINS					
Franconia	224.060	-	K1HR	o 136.5	K1HR

358 222-225 MHz

NEW JERSEY

<i>Location</i>	<i>Output</i>	<i>Input</i>	<i>Call</i>	<i>Notes</i>	<i>Sponsor</i>
NEW JERSEY					
Alpine	224.980	-	W2VH	el 107.2	MjArmstRC
Basking Rdg	224.880	-	KD2RZ	oe 97.4	SmrsetOEM
Boonton	224.860	-	WA2PTD	o	WA2PTD
Bridgewater	224.640	-	N2BRG	o 151.4	N2BRG
Caldwell	224.220	-	WB2ZRK	oa	CrsComARA
Cedar Grove	223.880	-	KR2I	o(ca) 151.4	KR2I
Cherryville	224.600	-	K2PM	oer	K2PM
Clifton	224.360	-	KB2N	oaer	CliftnOEM
Cream Ridge	224.300	-	WB2JCW	o	WB2JCW
Elizabeth	224.040	-	KB2ABD	oaelz 151.4	KB2ABD
Fort Lee	224.240	-	W2QAQ	(ca)e 107.2	W2QAQ
Fort Lee	224.700	-	K2KLN	oaelz 141.3	151.4 Metroplex
Hackensack	224.900	-	W2GIF	o	W2GIF
Hopatcong #	223.860	-	WR2M/ WMWS	o	WR2M
Jersey City	224.020	-	NE2E	o 127.3	IberiaRC
Keyport	224.960	-	WA2EWK	oe	HazletOEM
Little Falls	224.800	-	KQ2H	oaelz 107.2	KQ2H
Manalapan	223.920	-	N2HXU	oaelz 131.8	N2HXU
Montclair	224.000	-	K2AQG	o(ca)el	K2AQG
Morristown	224.940	-	KC2CY	oerz	MORRISOEM
Mt Arlington	224.720	-	WB2SLJ	o	WB2SLJ
Mt Kipp	224.120	-	K2PM	oaelrz	ChryvlRA
New Brunswick	224.780	-	NE2E	100.0	NE2E
Newark	224.280	-	W2KB	oerl	W2KB
Newton	224.500	-	N2WM	oelr	SussexARC
Oakland	224.840	-	W2PQG	oe	10-70 RA
Piscataway	224.560	-	KA2AHS	oael	MdlesxOEM
Ramsey	224.340	-	W2FMN	oy	W2FMN
Saddlebrook	224.420	-	WB2IZC	o	WB2IZC
Saddlebrook	224.520	-	WA2UXC	o	WA2UXC
Short Hills	224.460	-	WA2VFP	o	WA2VFP
South River	224.780	-	NE2E	100.0	NE2E
Sparta	224.680	-	KC2NZ	o	KC2NZ
Union City	224.320	-	KD2VN	131.8	MonitorRC
Verona	224.480	-	WB2JGZ	oe	ESSEX OEM
Warren	223.960	-	K2IH	oa	ETS of NJ
Warrenville	223.780	-	KX2Z	taerz 203.5	KX2Z
West Orange	224.060	-	WA2VKH	o(ca)	WA2VKH
West Orange	224.180	-	WA2BAU	o	WA2BAU
Woodbridge	224.200	-	K2YNT	o	MRC

NEW JERSEY - TPARC

SNJ SECTION

Voice FM Links	223.560	223.560		TPARC/ARCC
Voice FM Links	223.580	223.580		TPARC/ARCC

NEW JERSEY-NEW YORK

Location	Output	Input	Call	Notes	Sponsor
Voice FM Links	223.600	223.600			TPARC/ARCC
Voice FM Nat Smplx		223.500	223.500		TPARC/ARCC
Voice FM Smplx	223.520	223.520			TPARC/ARCC
Voice FM Smplx	223.540	223.540			TPARC/ARCC
BURLINGTON					
Willingboro	224.860	-	WB2YGO		WARG
CAMDEN					
Washington Twp	224.660	-	W2MMD		GloucCoARC
Waterford Works	224.620	-	W2MX		Mpl Shd RC
CAPE MAY					
Ocean City	223.980	-	AA3CH	(ca) t e	Metro-Com
OCEAN					
Beachwood	223.800	-	WA2QLU		WA2QLU
Jackson	224.300	-	WB2JCV		CrmRdgRG

NEW MEXICO

Alamogordo	224.800	-	WA5UNO	o	AARC
Albuquerque	223.820	-	WA5VJY	oe	NM 220 S
Albuquerque	224.000	-	K5CQH	ox	JRANM
Albuquerque	224.500	-	KA5BEM	oae	KA5BEM
Grants	224.880	-	WB9ERE	oex	WB9ERE
Los Alamos	223.940	-	KB5RX	o(ca)x	JMRA
Los Alamos	224.940	-	WB5AOX	oaRB	WB5AOX
Rio Rancho	224.420	-	WA7YEJ	ol	Intel ARC
Tucumcari	224.980	-	WA5EMA	o	WA5EMA

NEW YORK - SLVRC

ST LAWRENCE/FRANKLIN CTY NY

Canton	224.740	-	KA2JXI		SLVRA
Fine	223.980	-	WA2NAN-2	Digital	

NEW YORK - TSARC

Bayshore	224.120	-	KB2UR	o	SShoreARC
Brewster	224.880	-	K2CQS	oe	220 RATS
Bronx	224.580	-	WB2KVO	o	WB2KVO
Brooklyn	224.100	-	WB2STQ	o 136.5	AVARA
Brooklyn	224.740	-	NN2N	oa 131.8	QNARC
Cragmore	224.600	-	N2ETY	o	N2ETY
Dix Hills	224.920	-	WA2PWS	oae 136.5	Tel Pnrs
East Hampton	224.600	-	W2HLI	o(ca)e	W2HLI
East Rockaway	224.540	-	WA2YUD	oc(ca)t	WA2YUD
Garnerville	223.820	-	WA2ZAR	oaey	WA2TKR
Harriman	223.800	-	W2AEE	o 107.2	CUARC
Howard Beach	224.260	-	WB2OLB	74.4	BRONX ARC
Huntington	224.560	-	KJ2I	otaelz	KJ2I
Huntington	224.620	-	WA2PNU	c 136.5	LrkfidARC
Levittown	224.300	-	WB2ROL		WB2ROL
Manhattan	223.760	-	WB2SLQ	74.4	METRO70cm
Manhattan	223.940	-	WA2YEG	oae	MAARC
Manhattan	223.980	-	KF2J	oael 141.3	KF2J
Manhattan	224.440	-	N2SJ	o 74.4	44AlveARC

360 222-225 MHz**NEW YORK**

<i>Location</i>	<i>Output</i>	<i>Input</i>	<i>Call</i>	<i>Notes</i>	<i>Sponsor</i>
Manhattan	224.660	-	WA2HDE	o	WA2HDE
Manorville	224.640	-	N2ASF	136.5	N2ASF
Massapequa	224.500	-	KA2CAF	oe ap 131.8	KA2CAF
Middletown	224.540	-	WB2SLQ	74.4	Metro70cm
Mt Beacon	223.920	-	W2GIO	oae	MtBcnARC
Nyack	224.380	-	WA2MLG	o	WA2MLG
Pawling	224.780	-	AA2JL	o	AA2JL
Plainview	224.820	-	WB2NHO	o 136.5	LIMARC
Rego Park	224.080	-	W2BMW	o	TuborgCLB
Staten Island	223.840	-	KA2CUS	136.5	KA2CUS
Tuckahoe	224.380	-	WA2MLG	o	WA2MLG
West Islip	223.860	-	WB2FKZ	o 131.8	GtSoByARC
Woodhaven	224.160	-	W2YTR		QCWA
Yaphank	224.680	-	W2DQ	oe 136.5	SflkCityRC
WESTCHESTER					
Bronxville/Yonkers	224.140	-	W2XV	o	VHF ACCO
Valhalla	224.400	-	WB2ZII	oaelrz 114.8	WECA
Valhalla	224.780	147.660	WB2ZII	oaelryz	WECA
NEW YORK - UNYREPCO					
ALBANY/SCHENECTADY					
Albany	224.140	-	WB2KMY	o(ca)elw DS t100.0	MTAssoc
Gloversville	224.700	-	WA2ZJK	oWxR	TryonARC
Schenectady	224.060	-	K2AE	o(a)e	SARA
Troy	224.420	-	W2SZ	o(ca)l	RPIARC
Troy	224.640	-	KB2HPW	oe	ARDVARC
BATH/HORNELL					
Cameron	224.780	-	WA2DHB	oel	LvgstnARS
Springwater	224.760	-	WA2DHB	o(ca)elz	LvgstnARS
BINGHAMTON					
Binghamton	223.940	-	WA2QEL	o	SVARA
Vestal	224.480	-	AA2EQ	o(ca)l	
CANANDAIGUA					
Bristol	224.680	-	WB2IMT	o t110.9	
South Bristol	224.460	-	NR2M	o(e-wind) t110.9	QHRA
ELMIRA/CORNING					
Elmira	223.980	-	N2DVH	o(a)l	RATS
Elmira	224.220	-	WB2VPY	o	ChmARES
HUDSON/CATSKILLS					
Hudson	224.280	-	WB2UEB	oeA	Rip VWARS
OSWEGO/FULTON					
Fulton	224.540	-	W2TQF	oIR	
ROCHESTER					
Rochester	224.260	-	KE2MK	o(a)elzw	XeroxARC
Rochester	224.580	-	N2HJD	ol	RRRA
Rochester	224.900	-	WS2F	o	GRIDD
SYRACUSE					
Syracuse	224.120	-	N2OYN	o	LARC
Syracuse	224.220	-	KB2SVZ	o(a)e	
UTICA/ROME					
Utica	224.660	-	WA2CAV	o(a)	

NEW YORK-NORTH CAROLINA

Location	Output	Input	Call	Notes	Sponsor
Verona	224.260	-	KAZNL	o	
Wayne/Newark	224.020	-	KAZCR	o	DrmInsARC
NEW YORK - VIRCO					
NORTHEAST					
Plattsburgh, NY	224.020	-	KDZAJ	oelr	Clin RACES
NEW YORK - WNSYORC					
MONROE COUNTY 110.9					
Churchville	224.720	-	NR2M	o	
Rochester	224.580	-	N2HJD	o	
NIAGARA 107.2					
Alden	224.640	-	W2UJR	oe	
Buffalo	224.820	-	W2EUP	o Link2	
East Aurora	223.940	-	N2CVC	(ca) e z link:224.940	
Elma	224.660	-	KC2P	o	
Honeye	224.460	-	NR2M	o	WIND POWER
Newtane	224.940	-	AG2I	o	88.5HzDVR
Orchard Park	224.140	-	WB2VCR	o	(ca)zHVUFAT
Tonawanda	224.700	-	WB2NFZ	o	
Wilson	224.600	-	W2XE	o	
SOUTHERN TIER					
Belmont	224.120	-	WB2OXG	o	
Dayton	224.540	-	W2HBO	o	
Delevan	224.200	-	N2PBU	o	
WEST 141.3					
Attica #	224.140	-	W2RCX	o	
Bergen	224.620	-	KE2DI	o	
East Aurora	224.100	-	WB2OXB	o	
Orangeville	224.160	-	W2JRR	o	
Springville	224.580	-	TBC	o	
NORTH CAROLINA					
Andrews/Hobbi	224.880	-	K4AIH	oelr	WD4JEM
Asheville	224.600	-	WB4PLA	o	WB4PLA
Ashvl/Mt Pisg	224.260	-	W4BVM	oe	W4BVM
Bald Creek	224.120	-	N1BEC	o	
Canton	224.820	-	N4DWU	oe(ca)	W4BVM
Charlotte	224.400	-	W4BFB	o	MECKLENBUR
Cherryville	224.960	-	K4JTX	o(ca)	K4JTX
Eden	224.780	-	W4WVG	oaezIRB	RCKINGHAM
Fayetteville	224.560	-	W4EHF	ol	W4EHF
Goldsporo	224.960	-	AA3CH	ozl(ca)	METRO-COMM
Greensboro	224.140	-	WB4WOR	o	BROADCAST
Greensboro	224.440	-	WB4GUG	o1107.2	AD4BX
Greensboro	224.820	-	AD4BX	oARB	AD4BX
Greensboro	224.960	-	N4QVI	o	N4QVI
Grifton	224.840	-	W4DAN	oel	ENC 220 RP
Grimesland	224.360	-	WB4PAC	o	COASTAL
Haw River	224.900	-	KD4JFN	o	CAP/SUGARL
Hendersonville	224.960	-	N4UOS	o	

362 222-225 MHz**NORTH CAROLINA-OHIO**

<i>Location</i>	<i>Output</i>	<i>Input</i>	<i>Call</i>	<i>Notes</i>	<i>Sponsor</i>
Hendsvl/Berwl	224.240	-	WA4KNI	o	PRI JOHNSO
High Point	224.600	-	KC4KUL	o	KC4KUL
Hillsborough	224.260	-	WA4WTX	ol	DURHAM FM
Jacksonville	224.320	-	KA4SQN	o	KA4SQN/RAC
Lenoir/Hibrit	224.160	-	KN4K	o	HIBRITEN
Locust	224.480	-	WA4ZIA	o(ca)l	WA4ZIA
Mars Hill	224.660	-	WB4PLA	ol	LARRY Y
Marshall	224.360	-	KA4TYO	ot	KA4TYO
Morganton	224.800	-	WB4PML	o	WB4PML
Mt Mitchell	224.540	-	WA4BVW	oe	WA4BVW
Oxford	224.740	-	AC4UO	o	
Raleigh	224.640	-	WA4PEN	ol(ca)	VHF/UHG
Raleigh	224.920	-	W1IFL	o	
Rocky Mount	224.220	-	NF4C	oaRB	B GRIFFIN
Rocky Mount	224.580	-	KR4AA	o	KR4AA
Salisbury	224.760	-	W4EXU	ol	BARBER JCT
Sauratown Mtn	224.580	-	WA4RQF	o	WA4RQF
Sauratown Mtn	224.700	-	W4RXG	oy	W4RXG
Sauratown Mtn	224.880	-	W4RXG	o	W4RXG
Shelby	224.060	-	W4NYR	o	SHELBY ARC
Shelby	224.460	-	KC4ZTJ	o(ca)	KC4ZTJ
Statesville	224.300	-	WA4PVI	o	
Sunset Beach	224.660	-	AC4AM	oa	
Thomasville	224.340	-	K4AZA	ola	K4AZA
Trenton	224.720	-	WA4DAN	oe	ENC 220 RP
Wendell	224.800	-	KD4WJD	oe(ca)	FIVE COUNT
Wilmington	224.200	-	KM4GN	oRB(ca)t	KM4GN
Wilmington	224.500	-	K4YNY	olRB	DWIGHT PEA
Wilmington	224.680	-	WB4KPF	o	
Winston Salem	224.640	-	WA4RQF	oRB(ca)	WA4RQF

NORTH DAKOTA**STATEWIDE**

Statewide	224.240	-		SNP	NDFC
-----------	---------	---	--	-----	------

SOUTHEAST

Fargo	224.600	-	KE0VN	o	KE0VN
-------	---------	---	-------	---	-------

OHIO**ALLEN**

Lima	224.900	-	WB8PJZ	o	LimaUHFRA
------	---------	---	--------	---	-----------

ASHTABULA

Austinburg	224.620	-	N8CCP	ota	Ash.CoARC
------------	---------	---	-------	-----	-----------

BROWN

Mt Orab	224.180	-	WB8UJM	oa	WA8CFX
---------	---------	---	--------	----	--------

BUTLER

Fairfield	224.120	-	KA8YRN	oaeRB	FARA
-----------	---------	---	--------	-------	------

Hamilton	224.540	-	WB8TCB	oel	WB8TCB
----------	---------	---	--------	-----	--------

Middletown	224.960	-	W8BLV	o(ca)el	Dial ARC
------------	---------	---	-------	---------	----------

Oxford	224.340	-	KD8AX	oae	Oxford RS
--------	---------	---	-------	-----	-----------

Oxford	224.640	-	N8FTS	el(ca)xo	N8FTS
--------	---------	---	-------	----------	-------

CHAMPAIGN

St Paris	224.860	-	WB8UCD	oae	WB8UCD
----------	---------	---	--------	-----	--------

CLARK

Springfield	224.000	-	W8OG	oe	CLARA
-------------	---------	---	------	----	-------

<i>Location</i>	<i>Output</i>	<i>Input</i>	<i>Call</i>	<i>Notes</i>	<i>Sponsor</i>
Springfield	224.260	-	WB8YUC	no patch	WB8YUC
Springfield	224.600	-	WD8RNV	oel(ca) PL127.3	WD8RNV
CLERMONT					
Goshen	224.860	-	WD8QML	c(ca)eyl	GMC
CLINTON					
Blanchester	224.520	-	KB8CWC	t	KB8CWC
COLUMBIANA					
Liverpool/East	224.660	-	KB8JNM	e(ca)	KB8JNM
CUYAHOGA					
Cleveland	224.880	-	WA8PKB	oelx	WD8BJQ
Cleveland	224.900	-	WB8CQR	oaez	LEARA
Cleveland	224.940	-	WB8CQR	o	LEARA
Maple Heights	224.260	-	KA8NTV	oael	KA8NTV
Mayfield Hts	224.120	-	WB8CST	ol	MYFLD RC
N Olmsted	223.980	-	W8FZS	o	WR RA
N Olmsted	224.760	-	K8SCI	oel	N Cst ARC
N Olmsted	224.800	-	NO8M	o	NO8M
Olmsted Falls	224.920	-	N8AIP	o(ca)	N8AIP
Parma	224.300	-	AB8Z	ole88.5	AB8Z
Shaker Hts	223.920	-	K8ZFR	o	C.A.R.S.
Walton Hills	224.100	-	KA8WDX	ol141.3	KA8WDX
DARKE					
Greenville	224.380	-	WB8ENR	o	WB8ENR
DELAWARE					
Delaware	224.100	-	WB8SMK	oa	WB8SMK
FRANKLIN					
Columbus	224.060	-	K8DDG	o	C OH ARES
Columbus	224.460	-	K1LT	ol	C OH ARES
Columbus	224.660	-	WA8RUT	oal	C Ohio RG
Columbus	224.740	-	WD8Z	o	WD8Z
Columbus	224.840	-	K8DRE	oaelz	CapitalRA
GEAUGA					
Montville	223.880	-	WA8PKB	ol	WD8BJQ
GREENE					
Xenia	224.820	-	KB8GRJ	atz	KB8GRJ
HAMILTON					
Cincinnati	223.980	-	WA8PBW	o	CRA
Cincinnati	224.060	-	K8YOJ	o	HmltARPSC
Cincinnati	224.140	-	W8DWJ	o	OMIKEA
Cincinnati	224.620	-	KB8AGU	o(ca)e	KB8AGU
Monfort Hts	224.240	-	KD8IF	oe	AWARE
HANCOCK					
Findlay	224.700	-	NA8W	oy	NA8W
JACKSON					
Jackson	224.120	-	N8HYP	o	N8HYP
LAKE					
Concord	224.960	-	KB8FKM	o	KB8FKM
Kirtland	223.960	-	KB8JTZ	oe(ca)RB	KB8JTZ
Painesville	224.500	-	K8BL	ot	LCARA
Wickliffe	224.340	-	WA8PKB	o	WA8PKB
LICKING					
Newark	223.940	-	KA8PCP	ol	KA8PCP
LOGAN					
Bellefontaine	224.500	-	KA8GRP	o(ca)elz	TopOfOhio

364 222-225 MHz**OHIO**

<i>Location</i>	<i>Output</i>	<i>Input</i>	<i>Call</i>	<i>Notes</i>	<i>Sponsor</i>
LORAIN					
N Ridgeville	224.700	-	WB8TMR	oe	WB8TMR
LUCAS					
Oregon	224.440	-	WJ8E	o	WJ8E
Toledo	224.140	-	W8HHF	oa	TMRA
Toledo	224.540	-	WB8OET	e	WB8OET
Whitehouse	224.640	-	N8BMZ	e(ca)	N8BMZ
MAHONING					
Canfield	224.420	-	KC8WY	oaelz 146.2	KC8WY
New Middletwn	224.160	-	N8FXN	oe(ca)lz	N8FXN
MEDINA					
Brunswick	224.860	-	W8UQZ	oe	W8UQZ
Medina	224.680	-	K8WW	closed	K8WW
MIAMI					
Ludlow Falls	224.100	-	WD8JPP	oa	WD8JPP
Tipp City	224.420	-	WB8WIQ	o(ca)l	WB8WIQ
Troy	224.940	-	WB8PMG	o(ca)l	WB8PMG
MONTGOMERY					
Centerville	224.560	-	K8DZ	ol(ca) 100.0	DARC
Dayton	223.940	-	W8BI	oa	DARA
Dayton	224.020	-	WB8SMC	o(ca)elz	FaroutARC
Dayton	224.160	-	WB4LAI	o(ca)el	KMC ARC
Dayton	224.680	-	KB8CSL	oe	KB8GDE
Huber Heights	224.300	-	N8CCC	ol	HHARC
Kettering	224.760	-	KA8PGJ	o	BearcatRC
Miamisburg	223.900	-	WB4LAI	oel	KMC ARC
Trotwood	224.200	-	N8GPU	oa	N8GPU
Trotwood	224.720	-	KJ8R	oeia	NW ARA
MORROW					
Mt Gilead	224.940	-	WB8BHK	oe	W8JRL
MUSKINGUM					
Zanesville	224.760	-	KJ8N	o(ca)	KJ8N
Zanesville	224.940	-	KJ8N	oea	Y-City WC
PORTAGE					
Atwater	224.140	-	W8GOH	ol	W8HEG
Kent	224.020	-	N8BHU	oaelz	TreeCy220
Mantua	224.280	-	N8QXG	oe	PARTS
PREBLE					
Eaton	224.480	-	KB4MSU	el	KB4MSU
STARK					
Canton	224.600	-	W8TUY	oaExp	W8TUY
Canton	224.780	-	KB8LWP	oae	KB8LWP
SUMMIT					
Akron	223.940	-	WB8CXO	oal	AKCOM
Hudson	224.640	-	N8FNF	o	WRARG
UNION					
Plain City	224.220	-	N8LPJ	o(ca)	KB8FXG
WARREN					
Lebanon #	224.080	-	WD8KMX	ola	BEARS
Little #	223.820	-	WA8PRA	o	82 GROUP
Mason	224.400	-	WD8KMX		BEARS
WASHINGTON					
Marietta	224.260	-	KC8GF	clap	KC8GF

OHIO-OREGON

<i>Location</i>	<i>Output</i>	<i>Input</i>	<i>Call</i>	<i>Notes</i>	<i>Sponsor</i>
WAYNE					
West Salem	224.580	-	N8NAU		N8NAU
WOOD					
Perrysburg	223.920	-	K8CQI	o(ca)PL 103.5	K8CQI
Perrysburg	224.280	-	KA8WPC	ot(ca)	KA8WPC
OKLAHOMA					
EAST CENTRAL					
Muskogee	224.340	-	W5EJK	oe	MuskogARC
Poteau Mtn	224.760	-	N0EOQ	o	N0EOQ
Poteau, AR	224.860	-	WC5I	o88.5	WC5I
NORTHEAST					
Bartlesville	224.260	-	AL7C	oae 88.5	AL7C
OKLAHOMA CITY					
Edmond	224.840	-	N5PTE	o	System 70
Edmond	224.960	-	WA5CZN	oa	Bojive RN
Norman	224.700	-	N5JBK	o	E.Nor.RC
Oklahoma City	224.100	-	N5VYC	oe(ca)	MORI
Oklahoma City	224.440	-	K9KK	c	K9KK
Oklahoma City	224.880	-	WN5J	oa100.0	MegaplexRG
Spencer	224.060	-	KI5CW	oae	KI5CW
Tuttle	224.680	-	WA7WNM	oa	WA7WNM
SOUTH CENTRAL					
Durant	224.600	-	N5KFS	oe(ca)	ARMPIT
SOUTHEAST					
Talihina, TX	224.560	-	K5QA	ce114.8	K5QA
OREGON					
STATEWIDE					
Statewide	224.680	-	TEST	ORRC Test t	ORRC
Statewide	224.800	-	TEST	ORRC Test t	ORRC
CENTRAL					
Eugene	224.400	-	WB7RKR	oe t	MNUHFG
NORTH CENTRAL					
Aloha	224.320	-	KB7OYI	oaz	KB7OYI
Colton	223.940	-	K7TJR	oe	K7TJR
Portland	224.940	-	K7TJR	oa	K7TJR
Scappoose	224.920	-	KB7OYI	oe t107.2	KB7OYI
Yamhill	224.720	-	KB7OYI	oeazl	KB7OYI
NORTHEAST					
Pendleton	224.560	-	N7NKT	o	N7NKT
SOUTH CENTRAL					
Grants Pass	224.520	-	WA6VQP	oe(ca) t141.3	WA6VQP
Roseburg	224.100	-	WB7RKR	oe t	MNUHFG
SOUTH COAST					
Florence	224.180	-	K7BL	oe	OCERI
Florence	224.480	222.580	N7GUQ	oe	OCERI
SOUTH WA					
Longview	224.160	223.060	WB7UUP	o	WB7UUP
Washougal	224.160	-	WA7NTU	oe	WA7NTU

366 222-225 MHz**OREGON-PENNSYLVANIA**

<i>Location</i>	<i>Output</i>	<i>Input</i>	<i>Call</i>	<i>Notes</i>	<i>Sponsor</i>
SOUTHEAST					
Klamath Falls	224.000	-	KG7UL	oe t118.8	KG7UL
PENNSYLVANIA					
BEAVER 131.8					
Beaver	224.880	-	KC3TN	oerz(ca)	TAARA
Beaver Falls	223.880	-	N3IPW		N3IPW
Freedom	224.460	-	KC3TN	o	KC3TN
Freedom	224.560	-	W3IXR	olzer (ca)	W3IXR
Hookstown	224.980	-	KX3H	oelrz(ca)	+N3IPW
New Brighton	224.720	-	N3ALL	oaely	N3ALL
CENTRAL 173.8/146.2					
Lock Haven	224.400	-	K3QFW	aoelr	K3QFW
ERIE 186.2					
Albion	223.940	-	WA3USH	o	WA3USH
Erie	224.920	-	WB2GZM	o (ca)	WB2GZM
JOHNSTOWN 146.2					
Johnstown	224.260	-	W3IW	o	W3IW
Johnstown	224.680	-	N3FQQ		
NORTHWEST					
Seneca	224.740	-	N3QCR	oe	N3MBR
NORTHWEST 186.2					
Sharon	224.380	-	W3LIF		
Titusville	224.820	-	WB3KFO		WB3KFO
PITTSBURGH 131.8					
Apollo	224.300	-	KR3P	oaerz 131.8	SARA
Carnegie	224.620	-	W3KWH	oe	SCARC
Long Branch	223.860	-	N3NDZ	oe (ca)	N3NDZ
New Kensington	224.640	-	K3MJW	o 131.8	Skyvu
Pgh/Carrick	223.980	-	WA3BAK	l	GPVHFS
Pgh/Homestead	223.940	-	WA3PBD	o	GtwyFM
Pgh/Homestead	224.140	-	KA3IDK	o	KA3IDK
Pgh/N Hills	224.100	-	W3XX	o	NHARC
Pgh/Wilkinsburg	224.700	-	W3DHL		ATAWPA
SOMERSET 146.2					
Meyersdale	224.440	-	KE3BA	elrz(ca)	AHRA
Meyersdale	224.520	-	KK3L	ol	TARGET
SOUTH CENTRAL 146.2					
Bedford	224.480	-	K3SAK	o	
SOUTHWEST 131.8					
Bentleyville	224.580	-	WA3QYV	o	M.A.R.C.
Carnegie	224.200	-	WB3HDI	o	
Hopwood	223.900	-	N3KTH	o (ca)	MARC
Indiana	224.900	-	W3MMY	o	W3MMY
Washington	224.400	-	W3CYO	o	
WEST CENTRAL 131.8/186.2					
Mars	224.940	-	W3GT	oel	W3GT
New Castle	224.040	-	KA3UEX	o	KA3UEX
New Castle	224.800	-	NO3I	o	NO3I
Prospect	224.240	-	N3HWW	oer (ca)	MRG
Slippery Rock	224.840	-	KA3HUK	olar	M.R.G.

PENNSYLVANIA

<i>Location</i>	<i>Output</i>	<i>Input</i>	<i>Call</i>	<i>Notes</i>	<i>Sponsor</i>
PENNSYLVANIA - TPARC					
EPA SECTION					
Voice FM Links	223.560	223.560			TPARC/ARCC
Voice FM Links	223.580	223.580			TPARC/ARCC
Voice FM Links	223.600	223.600			TPARC/ARCC
Voice FM	223.500	223.500			TPARC/ARCC
Nat Smplx					
Voice FM Smplx	223.520	223.520			TPARC/ARCC
Voice FM Smplx	223.540	223.540			TPARC/ARCC
BERKS					
Reading	224.640	223.340	WB3FYL	e l	Daub Dx As
BUCKS					
Churchville	224.580	-	W3CCX		MtAryVHFRC
Dublin	224.900	-	WB3KRW		WB3KRW
Feasterville	224.980	146.370	WB3BLG	e l	WB3BLG
Feasterville	224.980	-	WB3BLG	e l	WB3BLG
Langhorne	224.740	-	N3DFV		N3DFU
CARBON					
Palmerton	224.260	-	N3DVF	(ca) e l	EPA VHF
CHESTER					
Glen Mills	224.980	-	K3ADS		K3ADS
Parkesburg	223.940	-	KJ6AL	A e	KJ6AL
Parkesburg	224.040	-	N3JCN		N3JCN
Thorndale	224.360	-	N3NAB	(ca) e	ChesCtyBC
West Chester	224.680	-	AA3CH	(ca) t e	Metro-Com
Westtown	224.900	-	K3ADS		K3ADS
DELAWARE					
Chester	224.960	-	AA3CH		Metro-Com
Chester	224.960	448.050	AA3CH		Metro-Com
Chester	224.960	222.380	AA3CH		Metro-Com
Chester	224.960	1240.000	WB3JVX		Metro-Com
Darby	224.100	-	N3FCX	(ca) e	N3FCX
Darby	224.500	-	KM3N	(ca) e	DelCoARA
Newtown Square	223.820	-	AK3M	(ca) e	AK3M
LANCASTER					
Columbia	224.560	-	WB3FQY		Columbia
Cornwall	224.840	-	KA3CNT	l	SusqVy RA
Lititz	224.440	-	KA3CNT	A l	RabbitHill
LUZERNE					
Wilkes Barre	224.420	-	N3DAP	A e x	N3DAP
LYCOMING					
Williamsport	224.480	-	W3AVK		WestBrARA
MONTGOMERY					
Bryn Mawr	224.420	-	WB3JOE	(ca) e l	MARC
Norristown	223.860	-	K3HLN	t	PARA
Pottstown	224.020	-	K3ZMC		PART
Springfield Twp	224.820	-	K3VIT		K3VIT
West Conshocken	224.200	-	N3CVJ		N3CVJ
Wyncote	224.380	-	N3FSC		N3FSC
NORTHAMPTON					
Bangor	224.140	-	KA3ODJ		220ers
PHILADELPHIA					
Phila/North	224.180	-	K3QFP		K3QFP
Phila/Roxborough	224.060	-	WB3EHB		CCRG

368 222-225 MHz

PENNSYLVANIA-RHODE ISLAND

<i>Location</i>	<i>Output</i>	<i>Input</i>	<i>Call</i>	<i>Notes</i>	<i>Sponsor</i>
YORK					
Red Lion	224.320	-	WA3WPA	A e	WA3WPA
PENNSYLVANIA - UNYREPCO					
CARBON/LEHIGH					
Palmerton	224.260	-	N3DVF	ow	EPA VHFSc
SCRANTON/WILKES-BARRE					
Wilkes Barre	224.420	-	N3DAP	ow	
WILLIAMSPORT					
Williamsport	224.480	-	W3AVK	o	WestBrARA
PUERTO RICO					
CENTRAL NORTH					
Cayey	223.940	-	KP4GE		
Cayey	223.980	-	WP4AIJ		
Cayey	224.260	-	KP4FW	o	
Cayey	224.860	-	NP4HS	o	
Corozal	224.300	-	NP4CB	c	
Corozal	224.460	-	KP4DH	o (l)	CACIQUE
Naranjito	224.500	-	KP4FO	o	
CENTRAL SOUTH					
Barranquitas	224.080	-	KP4LP	o	MOLINO
Barranquitas	224.940	-	KP4HB	o	
Jayuya	224.040	-	KP4IN		
Jayuya	224.420	-	KP4PK		
Villalba	224.020	-	WP4AIJ		
EAST					
Caguas	224.100	-	KP4NB	o	
Caguas	224.700	-	KP4GE	o	
Caguas	224.980	-	NP4H	o	
Canovanas	224.180	-	KP4IN		
Canovanas	224.740	-	KP4IVG	o	
Carolina	224.160	-	NP4VG	o	
Carolina	224.220	-	KP4YA	o	
Fajardo	224.240	-	WP4VP	o	CRF
Humacao	224.520	-	WP4GUL	o	
Humacao	224.540	-	WP4R	o	
Juncos	224.380	-	KP4IJ	o	
NORTH					
Carolina	224.060	-	WP4BVS	o	
Guaynabo	224.580	-	KP4KA	o	
Manati	224.900	-	KP4PG	o	
San Juan	224.660	-	WP4BFC	o	
San Juan	224.820	-	WP4AOH	o (l)	PRARC
Toa Alta	224.340	-	WP4BCK	o	
WEST					
Maricao	224.920	-	WP4AIJ	o	
RHODE ISLAND					
STATEWIDE					
Test Pair	224.140	-		CTCSS 88.5	NESMC 100.0
NEWPORT					
Newport	223.820	53.170	WB1FDY		QRN WB1FDY

222-225 MHz 369 RHODE ISLAND

Location	Output	Input	Call	Notes
Newport	223.820	440.250	WB1FDY	z 88.5
Newport	223.820	441.200	WB1FDY	oeR(ca) ORN WB1FDY
Newport	223.820	447.500	WB1FDY	Sponsor
Newport	223.820	449.225	WB1FDY	
Newport	223.820	449.225	WB1FDY	
Newport	223.820	921.900	WB1FDY	
Newport	223.820	921.950	WB1FDY	
Newport	223.820	1291.200	WB1FDY	
Newport	223.820	1291.300	WB1FDY	
Newport	223.820	1291.400	WB1FDY	
Newport	223.820	1291.500	WB1FDY	
Tiverton	224.060	-	N1MFU	oeae 100.0 C&L Comm
Tiverton	224.840	-	K1LIQ	oe 100.0 NETARC
Tiverton	224.840	441.575	K1LIQ	NETARC
Tiverton	224.840	442.600	K1LIQ	NETARC
Barrington	224.100	53.170	N1JBC	oeR(ca) ORN
Barrington	224.100	440.250	N1JBC	ORN
Barrington	224.100	441.200	N1JBC	ORN
Barrington	224.100	443.350	N1JBC	ORN
Barrington	224.100	447.525	N1JBC	ORN
Barrington	224.100	449.225	N1JBC	ORN
Barrington	224.100	921.900	N1JBC	ORN
Barrington	224.100	921.950	N1JBC	ORN
Barrington	224.100	1291.200	N1JBC	ORN
Barrington	224.100	1291.300	N1JBC	ORN
Barrington	224.100	1291.400	N1JBC	ORN
Barrington	224.100	1291.500	N1JBC	ORN
Coventry	223.900	-	K1ABI	oe
Kingsston	224.880	-	N1IE	o
LincIn	223.760	-	K1KYI	oe
LincIn	223.960	-	K1RCl	oe(ca)l
LincIn	223.960	444.325	K1RCl	127.3
LincIn	223.960	446.350	K1RCl	K1RCl
LincIn	223.960	909.200	K1RCl	K1RCl
LincIn	224.200	-	K1MYV	oeR(ca) K1MYV
No Providence	224.920	53.170	WB1FDY	oeR(ca)z ORN WB1FDY
No Providence	224.920	-	WB1FDY	ORN WB1FDY
No Providence	224.920	440.250	WB1FDY	ORN WB1FDY
No Providence	224.920	441.200	WB1FDY	ORN WB1FDY
No Providence	224.920	447.525	WB1FDY	ORN WB1FDY
No Providence	224.920	449.225	WB1FDY	ORN WB1FDY
No Providence	224.920	921.900	WB1FDY	ORN WB1FDY
No Providence	224.920	921.950	WB1FDY	ORN WB1FDY
No Providence	224.920	1291.200	WB1FDY	ORN WB1FDY
No Providence	224.920	1291.300	WB1FDY	ORN WB1FDY
No Providence	224.920	1291.400	WB1FDY	ORN WB1FDY
No Providence	224.920	1291.500	WB1FDY	ORN WB1FDY
Providence	223.980	-	W1OP	mbrs only PROV RA
Providence	224.560	144.570	K1NXS	+K1JNP
Providence	224.560	-	K1NXS	+K1JNP

370 222-225 MHz

RHODE ISLAND-TENNESSEE

Location	Output	Input	Call	Notes	Sponsor
Warwick	223.880	-	KA1PBS	o	+FAMILY
Warwick	223.880	449.225	KA1PBS		+FAMILY
Warwick	223.920	-	KA1LMX	oe	KA1LMX
West Greenwich	224.040	-	N1FPH	ol(ca) 88.5	N1FPH
West Greenwich	224.040	443.675	N1FPH		N1FPH
West Greenwich	224.960	-	N1OLF	oettl 88.5	+N1TIK
West Warwick	224.760	-	WB1DXQ	oe	KA1JNP
WEST					
Glocester	224.000	-	N1KK	ol	N1KK

SOUTH CAROLINA

Charleston	224.180	-	KA4NRL	oe(ca)	SOU BELL
Columbia	224.560	-	KD4KAO	ot	KD4KAO
Columbia	224.640	-	KC4SWI	oe(ca)	SOU BELL
Columbia	224.900	-	N4EOY	oIRB	AL HARNEY
Cross	224.580	-	KB4VFD	o	PAUL GONYA
Florence	224.940	-	N4JJ	oe(ca)	SOU BELL
Greenville	224.200	-	W4ILY	oa	EXPERIMENT
Grnvl/Downtow	224.920	-	W4NYK	o88.5	BLUE RIDGE
Little Mtn	224.520	-	K4RWN	o(ca)e	SOU BELL
Orangeburg	224.780	-	KO4BR	oe(ca)	SOU BELL
Pickens	224.400	-	WB4QHF	oe(ca)	PICKENS CT
Pickens/Csrs	224.140	-	WB4QHF	oIRB	PICKENS CT
Pickens/Sasfr	224.320	-	KJ4X	oe	ALTAMONT
Sumter	224.120	-	KB4CIH	o	
Sumter	224.860	-	K4GYR	o	
Sumter/Shaw	224.660	-	W4VFR	o	HILLCREST
West Columbia	224.560	-	KC4GYM	oet167.9	NARC
West Springs	224.440	-	KN4CW	oe(ca)	SOU BELL

TENNESSEE

Blountville	224.200	-	WA4KMG	oe	WA4KMG
Brownsville	224.200	-	KB4YTU	o(ca)l	LARRY FORS
Chatt/Signal	224.900	-	WA4ZOK	o	
Chattanooga	224.780	-	K4VCM	o	CHATTANOOG
Clarksville	223.940	-	KF4GP	o	ARTHUR OST
Cleveland	224.320	-	KK4US	oae	SOUTHEAST
Collierville	224.400	-	KB4YGI	o(ca)l	KB4YGI
Columbia	224.720	-	KE4KO	o	
Crockett Ridg	224.480	-	KC4ZYI	oe	KC4ZYI
Dayton	224.840	-	K4PHT	o(ca)RB	
Fisherville	224.880	-	N4DRL	oal	N4DRL
Franklin	224.140	-	WD4SGS	o	
Gallatin	223.980	-	WB4ZSA	o	CATS
Gallitan	224.700	-	KD4GON	oe	KC4PRD
Gray/Holston	224.900	-	WD4SBX	ot103.5	WD4SBX
Greenbriar	224.800	-	WQ4E	oae	WQ4E
Greenbrier	224.760	-	WQ4E	o	WQ4E
Greeneville	222.058	-	WB4NKM	oeza	WB4NKM
Greeneville	224.940	-	WB4NKM	oaeRB	WB4NKM
Hermitage	223.900	-	WB4RAB	o	WB4RAB
JC/Bufalo Mtn	224.780	-	WA4UCI	o	UNIVERSITY

222-225 MHz 371
TENNESSEE-TEXAS

<i>Location</i>	<i>Output</i>	<i>Input</i>	<i>Call</i>	<i>Notes</i>	<i>Sponsor</i>
Jonesborough	224.520	-	WD4OBW	oale	WD4OBW
Knoxville	224.380	-	N4OQJ	ot100.0	KB4FZK
Knoxville	224.460	-	WA4YON	o	R E PRICE
Knoxville	224.500	-	W4BBB	o	RACK
Knoxville	224.580	-	N4KFI	oe	N4KFI
Knxvl/Cross Mtn	224.220	-	KB4FZK	oet100.0	N4OQJ
Lafollette	224.280	-	KA4OAK	o	KA4OAK
Lavergne	224.960	-	KJ4RA	o	
Memphis	223.940	-	W4ZJM	oelt star/#	W4ZJM
Memphis	224.420	-	W4BS	ol	DELTA ARC
Memphis	224.780	-	WA4KOG	o	WA4KOG
Mooreburg/Sn	224.760	-	KD4IBW	o	
Morristown	224.400	-	N4RBB	oae	N4RBB
Morristown	224.640	-	KC4RGQ	oael	KC4RGQ
Nashville	224.080	-	WB4NTM	o	RPT SOC
Nashville	224.160	-	WR3S	oaeRBI	TMS
Nashville	224.360	-	KB4ZOE	oaRB	
Nashville	224.480	-	K4ZGA	oa	
Nashville	224.660	-	WR3S	oaIRB	TMS
Nashville	224.740	-	N4PYI	oaIRB t100.0	N4PYI
Nashville	224.840	-	KC4PRD	o	
Nashville	224.940	-	WA4PCD	ot	WA4PCD
Oakfield	224.680	-	KJ5CO	o	KJ5CO
Sevierville	224.440	-	N2FUV	o(ca)t	N2FUV
Sevierville	224.700	-	KD4IBW	oel	KD4IBW
Sevierville	224.800	-	KD4IBW	oelRB	KD4IBW
Short Mtn	224.260	-	KE4NP	oIRBt1 14.8	K5MOY/KE4N
Springfield	224.220	-	KO4BN	oaezRB	KO4BN
TEXAS					
Alpine	224.840	-	WB5MPX	oelz88.5	ARC
Argyle	223.860	-	WB5NDJ		
Arlington	223.980	-	KB5WB	110.9	
Arlington	224.800	-	K5SLD		AARC
Arlington	224.900	-	WB0LII	110.9	
Arlington	224.980	-	KB5WB	c	
Austin	223.940	-	W5EBJ	o(ca)	
Austin	224.600	-	K9MBB	o	3M ARC
Austin	224.620	-	KA5TXK	o	
Austin	224.800	-	W5FIT	o	ARO
Austin	224.940	-	WB5PCV	ol	
Beaumont	224.820	-	N5DNG	oe	
Brenham	224.240	-	W5RSJ	c	
Bridge City	224.500	-	WB5ITT	c	EARS
Buda	224.420	-	WB5UUT	c	
Buda	224.980	-	N5SBH	o(ca)114.8	
Burleson	224.760	-	N5USG	oe	
Cedar Hill	224.100	-	WA5ZRQ	c	
Cedar Hill	224.500	-	WB5YUV	c	
Cleveland	224.780	-	KB5NX	o	SHARC
Cleveland	224.980	-	N5ROB	oa	

372 222-225 MHz

TEXAS

Location	Output	Input	Call	Notes	Sponsor
Conroe	224.800	-	WB5ITT	c	EARS
Conroe	224.880	-	WB5DGR	o	
Coppell	224.360	-	KA1CWM	o	
Corpus Christi	224.740	-	N5AHD	ox88.5	
Dallas	223.780	-	N5DZS	c	DAL220
Dallas	224.480	-	K5JOI	or119.9	
Dallas	224.600	-	N5MIJ	c	
Dallas	224.700	-	N5MIJ	c	
Dallas	224.880	-	W5FC		DARC
Denton	224.740	-	N5FFB	oae	YLRTXRA
Devers	224.920	-	KA5QDG	ot	
Eastland	224.980	-	KB5WB	131.8	
El Paso	224.820	-	KC5EJ	o	
Eules	224.560	-	K5QA	o	
Forest Hill	224.140	-	KA5GFH		
Fort Worth	224.320	-	WD0BOD	(ca)ae	
Fort Worth	224.420	-	W5SJZ	o	LRARC
Fort Worth	224.440	-	N5AUX	a110.9	
Fort Worth	224.680	-	WD0BOD	ae	
Fort Worth	224.720	-	W8IJP	oa	
Fort Worth	224.780	-	WB5WRR	c	FW220
Fort Worth	224.840	-	KC5IC	o	
Fort Worth	224.940	-	WA5YVC	r110.9	FWVHF-FM
Georgetown	224.080	-	W5EBJ	o(ca)	
Granbury	224.340	-	WD5GIC	o(ca) 110.9	NTXARA
Groves	224.040	-	N5KDH	oeazx	
Harlingen	224.460	-	WA5S	oe	
Houston	223.800	-	KA5QDG	ot	
Houston	223.900	-	KD5GR	o	
Houston	223.960	-	KA5QDG	ot	HAMS
Houston	224.060	-	WB5YVQ	o	
Houston	224.120	-	KA5AKG	o	NARS
Houston	224.140	-	KA5QDG	ot	HAMS
Houston	224.160	-	KB5IAM	oe(ca)t	HCTT
Houston	224.200	-	N5HQM	oyx2	HTTYERS
Houston	224.260	-	N5EJX	oal	ECHO
Houston	224.320	-	KA5QDG	o	HAMS
Houston	224.400	-	WA3J	c	
Houston	224.600	-	N5PTN	o103.5	
Houston	224.740	-	WB9TBX	o	AARADGRP
Houston	224.840	-	WB6LSB	o	
Houston	224.940	-	WA5YBC	o	
Hurst	224.300	-	WB5TCD		
Hurst	224.520	-	AB5PL	oa	
Irving	224.400	-	WA5CKF	oa	IARC
Jasper	224.860	-	K5PFE	o	LAARC
Keller	224.460	-	KA5TXC		
Lake Jackson	224.380	-	N5KV	oe(ca)	
Lubbock	224.820	-	WB5R	ox(ca)elp	+WTX220ASN
Lytton Springs	224.880	-	WX5D	o	
Marshall	223.880	-	N5WKG		
Midland	224.940	-	WB5RCD	ox(ca) lexp	+WTX220ASN

Location	Output	Input	Call	Notes	Sponsor
Mineral Wells	224,580	-	WASTZB		MWARC
Missouri City	224,100	-	KR5K		CYPRESS
Missouri City	224,300	-	N5KV		CYPRESS
Missouri City	224,700	-	W5ANQ	ot	TI ARC
Murphy	224,180	-	AJ5L		
N Richland Hill	223,940	-	W5URH		+WTX220ASN
Odessa	223,940	-	WB5RCD	ox(ca) elpExp	
Pearland	223,820	-	KA5OUJ	o	
Pflugerville	224,480	-	KG5BZ	ol	PARK
Piano	224,220	-	WB5SGN	oit	
Port Aransas	224,880	-	KG5BZ		ESI
Richardson	224,960	-	W05S		
Rockwall	224,820	-	K5KOG		
San Antonio	223,940	-	W85Q	o	
San Antonio	224,300	-	K5MOK	o	
San Antonio	224,380	-	KA5HQU	oe	SARO
San Antonio	224,820	-	WA5DXJ	oel	
San Antonio	224,940	-	K5SUZ	o	
Sanger	224,860	-	WA2HYO		
Seguin	224,760	-	W5FFG	oal	CRC
Spring	224,220	-	KW5O	ot	
Tomball	223,840	-	K55OH	o	
Tomball	223,920	-	KG5OZ	o	
Weatherford	223,900	-	KA5HND		RREPGRP
Weatherford	224,260	-	W5URH		
Westaco	224,180	-	KC5FP	o	
Westaco	224,620	-	WA5S	o	
West Columbia	223,860	-	KA5MBH	c	FRCRLUB
Weston	224,540	-	K5DJH		
Wichita Falls	224,400	-	KA5VQR	(ca)	
Wichita Falls	224,520	-	WB2NQV		
Willis	224,960	-	N5GHH	o	
UTAH					
NORTH					
Riverside	223,920	-	WB7UML	o	
Thiokol	224,400	-	KE7FO	o a	MTARC
Tremonton	223,900	-	WB6CDN	oatlw	
PRICE				(rb)z 167.9	
Scottfield	224,980	-	WB6CDN	o e (rb) WIREAN	
SOUTH					
Navajo Min	224,480	-	WX7Y	o w rb	WX7Y
pl=88.5					
SOUTHEAST					
Abajo	223,940	223,340	WB0ECV	o l	
Skyline	223,920	-	N7OLO	o w rb	WX7Y
pl=88.5					
WASATCH FRONT					
American Fork	224,420	-	WB7TCV	o	
Eden	224,580	-	WA7ZFW	lk	
Ensign Peak	224,200	-	WD0EFZ	o x	
Lake Min	224,700	-	KE7AU	o pl	KE7AU
-107.2 x					

374 222-225 MHz**UTAH-VIRGINIA**

<i>Location</i>	<i>Output</i>	<i>Input</i>	<i>Call</i>	<i>Notes</i>	<i>Sponsor</i>
Layton	223.940	-	NU7X	o	DCARC
Layton	224.000	-	KE7WI	o l	
Magna	224.640	-	N7JZU	o	N7JZU
Ogden	224.500	-	WB6CDN	o a e l w (rb) z	IREAN
Riverside	223.900	-	WB6CDN	o a l	+KE7WI
Riverton	224.540	-	K7HEN	o	K7HEN
Salt Lake	224.780	-	KD0J	o e	
Salt Lake	224.820	-	WB6CDN	o a e (rb) w z	IREAN

WEST

Wells, NV	224.800	-	WB6CDN	o l a	
-----------	---------	---	--------	-------	--

VERMONT**EAST CENTRAL**

Tunbridge	224.680	-	K1MOQ	o l	K1MOQ
-----------	---------	---	-------	-----	-------

SOUTHWEST

Wells	224.960	-	WB2MIC	o	COSIN
-------	---------	---	--------	---	-------

VIRGINIA

Bedford	224.840	-	N4PLV	oe	BEDFORD
Bedford/Apl O	224.180	-	WA1ZMS	oelt100.0	MTN TOP
Bluefield	224.920	-	N8LGA	o	N8LGA
Charlottesville	224.140	-	KB4YQC	oe(ca)t	KB4YQC
Charlottesville	224.760	-	WA4TFZ	o	AARC
Deltaville	224.900	-	AA4HQ	oaze	AA4HQ/KB4JI
Gloucester Pt	224.620	-	N4THN	oez(ca)	MID PENINS
Hampden/Sydne	224.200	-	WB4PEA	o	HAMPDEN-SY
Hampton	224.860	-	WB4PVT	o	TIDEWATER
Lake Gaston	224.600	-	WA4HMT	o	WA4HMT
Lynchburg	224.280	-	AB4M	o(ca)	AB4M
Martinsville	224.500	-	WB4YJC	o(ca)	WB4YJC
Norton/High K	224.420	-	WD4GSM	oe	WD4GSM
Patrick Sprin	224.420	-	KN4DE	oeRBt 103.5	KN4DE
Pearisburg	224.860	-	KJ4QQ	oe	KJ4QQ
Petersburg	224.700	-	K4ARO	o	K4ARO
Richmond	224.520	-	WA4ONG	o	
Ridgeway	224.380	-	AA4QT	oeRBt	DCCARC
Roanoke	224.100	-	WB4DBB	o l	WB4DBB
Roanoke/Cahas	224.940	-	AB4EM	o	
Roanoke/Tinke	224.900	-	K4YDG	oe	K4YDG
Staunton	224.740	-	N4RAG	o	N4RAG
Staunton/EI K	224.300	-	WD4FOZ	ot	WD4FOZ
Stuart	224.200	-	WB4GUG	ot107.2	WB4GUG
Virginia Beach	224.740	-	N4WQJ	o	N4WQJ
Waynesboro	224.220	-	KC4MZN	o(ca)t	KC4MZN
Waynesboro	224.680	-	KA4RCL	ot131.8	KA4RCL

T-MARC AREA

T-MARC Area	223.800	-		SNP	
-------------	---------	---	--	-----	--

NORTH

Leesburg	224.020	-	KC3BM	AC	KC3BM
Lovettsville	224.460	-	WB4FUJ	C	WB4FUJ

VIRGINIA-WASHINGTON

<i>Location</i>	<i>Output</i>	<i>Input</i>	<i>Call</i>	<i>Notes</i>	<i>Sponsor</i>
NORTH CENTRAL					
Bull Run Mtn	223.940	-	K9SP		K9SP
Harrisonburg	224.820	-	N4YET		N4YET
Haymarket	224.400	-	WD4KHP	CT	NoVa 6M Gp
Haymarket	224.420	-	WD4KHP	ACELZ	NoVa 6M Gp
Manassas	224.660	-	WA4FPM	AZ	OVHARC
WASHINGTON AREA					
Alexandria	224.820	52.130	WA4CCF	A	Alex RC
Alexandria	224.820	-	WA4CCF	LT107.2	Alex RC
Arlington	224.060	52.050	WB4MJF	L	+KI4MB
Arlington	224.060	-	WB4MJF	L	+KI4MB
Arlington	224.620	-	WB4MWF		WB4MWF
Fairfax	224.100	146.190	WB4YHD	AEL	NVFMA
Fairfax	224.100	-	WB4YHD	EL	NVFMA
Falls Church	224.980	-	N4CHP		N4CHP
Reston	224.720	-	WD4KHP	AEL	N.Va 6M Gp
Tysons Corner	224.340	-	KB4CVL		KB4CVL
Tysons Corner	224.420	-	WD4KHP	ACELZ	N.Va 6M Gp
Woodbridge	224.780	-	WB4GJZ	EL	WWI
WINCHESTER					
Linden	224.360	-	N4RAG	T131.8	N4RAG

WASHINGTON

Western Washington Amateur Relay Association cross band repeater / duplex radio policies: In order to minimize inappropriate use of recognized simplex and repeater frequencies, the WWARA has established a set of policies for the use of cross band repeaters: Cross band repeaters or duplex radios should:

- 1) Never be used to link to an established repeater system or to link two established repeaters together without the express approval of the repeater owners.
- 2) Be used for temporary, short duration activities only and never installed as a long-term communication facility.
- 3) Utilize the minimum power necessary to accomplish the desired communication. A transmitter placed in the vicinity of the operator should use a non radiation load or be configured for minimum power output on a unity gain antenna.
- 4) Utilize CTCSS decode and encode circuitry to minimize uninvited access and unnecessary frequency congestion. Care should be exercised to use a unique CTCSS tone.
- 5) Be identified every 10 minutes in accordance with FCC rules and regulations.
- 6) Be disabled by its operator within 15 minutes of notification of interference or other problems.
- 7) should be continually monitored by the operator to minimize interference.

IACC AREAS

SNP	224.720	-	SNP	t	
BREMERTON					
Bremerton	224.260	-	KC7FN	o pl a	KITSAP ARL
Bremerton	224.920	-	KB7KIZ	ca z e l pl e l 103.5	103.5 KB7KIZ
BRIER					
Brier	224.780	-	WA7FUS	pl 103.5	
CASTLE ROCK					
Castle Rock	223.960	-	N7ZKW	pl 114.8	N7ZKW
EVERETT					
Everett	224.240	-	W7ERH	pl 103.5	

376 222-225 MHz

WASHINGTON

Location	Output	Input	Call	Notes	Sponsor
FALL CITY					
Fall City	224.280	-	WA7TQS	pl 103.5	
GRAYS HARBOR COUNTY					
Aberdeen	224.880	-	KA7DNK	pl ca e 103.5	KA7DNK
KING COUNTY					
Rattlesnake Mtn	224.980	-	KC7UW	o pl e 118.8	
KING COUNTY - NORTH					
Bellevue	224.060	-	A17N	o c a	
PETERRABBIT					
Finn Hill	224.920	-	KB7KIZ	pl a e l 103.5	KB7KIZ
Kirkland	224.100	-	WA7SPR	o e l	
NORTHEAST					
Stranger Mtn	223.900	-	WA7YCP	olx	
PUGET SOUND					
Baldi Mtn	224.760	-	WB7DOB	o pl ca 103.5	
Gold Mtn	224.040	-	KB7GZ	pl a e l z 103.5	EC 200
Gold Mtn	224.560	-	N7BTI	y e	GMPR
Gold Mtn	224.780	-	W7EBF	epl 103.5	GM 220
Gold Mtn	224.820	-	WA7FUS	pl e 103.5	
Mt Jupiter	224.480	-	KA7JUR	pl y e 103.5	KA7JUR
Somerset	224.200	-	WN7Q	opl 103.5	WN7Q
Tiger Mtn East	224.120	-	K7LED	o	M&K ARC
PUGET SOUND - NORTH					
Green Mtn	223.920	-	WB7FDD	pl l 103.5	
REDMOND					
Redmond	224.500	-	N6OBY	plae 103.5	N6OBY
SEATTLE					
Bellevue	224.380	-	KW5O	pl l 203.5	ICOM
Safeco Bldg	224.340	-	N7HGE	c pl a e l 110.9	B.E.A.R.S.
Seattle	224.680	-	W7SRZ	o a e l z	W7SRZ
SEATTLE - WEST					
Seattle	224.800	-	KD7FK	o	
SNOHOMISH COUNTY					
Snohomish	224.080	-	K17VM	o pl a e ca 100.0	K17VM
SPOKANE					
Greenbluff	224.780	-	WA7YCP	cl	WA7YCP
Spangle	224.400	-	N7VXC		N7VXC
Spokane	223.980	-	WA7YCP	o	
TACOMA					
RC/TAC House	224.520	-	W7MSR	o ca e l	W7MSR
Tacoma	224.960	-	N7MEB	pl c a	141.3
THURSTON COUNTY					
Bush Mtn	224.460	-	KB6LE	o a	OLYMPIA
WASHINGTON - SOUTHWEST					
Green Mtn	224.440	-	K7ZVV	o l pl 103.5	
Rainer Hill	224.660	-	N7ZKW	pl le 114.8	N7ZKW

WASHINGTON-WISCONSIN

Location	Output	Input	Call	Notes	Sponsor
Raymond	224.860	-	KA7DNK	o e ca	
WASHINGTON WEST CENTRAL					
Buckhorn Mtn	224.900	-	W7FHZ	ple 103.5	W7FHZ
WASHINGTON WESTERN					
Squak Mountain	224.420	-	KB7WPO	pl e 103.5	
Tiger Mtn	223.980	-	N7NW	o ca	
WENATCHEE					
Mission Ridge	224.400	-	KC7DED		KC7DED
Mission Ridge	224.740	-	W7CCY	o	
WHATCOM COUNTY					
Toad Mtn	224.860	-	W7ISX	pl 103.5	W7ISX
YAKIMA					
Bethel Ridge	224.900	-	W7AQ	oezAR	
Yakima Ridge	224.640	-	KB7HDX-6	Pkt Only	
WASHINGTON - ORRC					
SOUTH WA					
Longview, WA	224.160	223.060	WB7UUP	o	WB7UUP
Washougal, WA	224.160	-	WA7NTU	oe	WA7NTU
WEST VIRGINIA					
Beckley	224.240	-	N8FWL	oe	ARA-
CENTRAL					
Charleston	224.360	-	WB8YST	oeRB (ca)t	WB8YST
Flat Top/Wint	224.120	-	WF1G	oa	ARA NORTH
Leon	223.780	-	WD8OHX	o	WD8OHX
Williamson	224.140	-	WR8M	o	SAWS
T-MARC AREA					
T-MARC Area	223.800	-		SNP	
WISCONSIN					
NORTH CENTRAL					
Shawano	224.480	-	KG9AL	o pl1 14.8 e	KG9AL
Tomahawk	223.760	-	N9CLE	o	TOM RP A
Wausau	224.640	-	W9SM	o pl114.8 aelxz911	W.V.R.A.
NORTHEAST					
Fond Du Lac	223.900	-	WA4COY	o b (ca)	WA4COY
Green Bay	223.940	-	KB9DSV	o	KB9DSV
Green Bay	224.140	-	KZ9O	o pl107.2 a e rb	RADACTV
Manitowoc	224.540	-	N9GHE	o r	N9GHE
Plymouth	224.940	-	NF9R	o	SCARC
NORTHWEST					
Beldenville	224.840	-	WB0WOT	o pl a e	B.A.T.S.
Eau Claire	224.400	-	N9RSU	o	N9RSU
Spooner/Hertel	224.500	-	WB9RBD	o a e z	B.A.R.S.
SOUTH CENTRAL					
Baraboo	224.660	-	KE9KX	o tt-200 if qrm	KE9KX
Beloit	224.300	-	N9BUL	o (ca) tt	C.B.S. RG
Fort Atkinson	224.420	-	N9DTT	o	N9DTT

378 222-225 MHz**WISCONSIN-ONTARIO**

<i>Location</i>	<i>Output</i>	<i>Input</i>	<i>Call</i>	<i>Notes</i>	<i>Sponsor</i>
Madison	224.160	-	WB9RSQ	o pl123.0 a l z tt	WB9RSQ
Winneconne	224.500	-	KB9IE	o (ca)	P.G.R.A.
SOUTHEAST					
Burlington	224.060	-	N9BBQ	o a e l	SE WI ERS
Cudahy	224.900	-	NK9G	o tt	NK9G
Franksville	223.800	-	KC9NG	o pl127.3	KC9NG
Germantown	224.180	-	W9CQO	o	O.R.C.
Kenosha	224.800	-	WB9LST	o pl114.8 a e	K.A.R.S.
Milwaukee	223.860	-	WB9UOS	o	WB9UOS
Sturtevant	224.740	-	WA9ZYO	o	WA9ZYO
Wales	224.120	-	WB9DRO	o pl127.3	WB9DRO
West Allis	224.520	-	KA9JCP	o a e	KA9JCP
West Bend	223.820	-	N9NBN	o (ca)	N9NBN

ALBERTA**RED DEER**

Red Deer	224.800	-	VE6KLM	oa	VE6MB
----------	---------	---	--------	----	-------

BRITISH COLUMBIA**VANCOUVER**

Burnaby	224.000	-	VE7BYL	c	VE7BKU
Coquitlam	224.040	-	VE7IOT	c	VE7CVS
N Vancouver	224.200	-	VE7RNV	c	VE7CFL
N Vancouver	224.840	-	VE7TOK	c	
Vancouver	224.300	-	VE7RPT	o e	BCFMCA

VANCOUVER ISLAND

Victoria	224.140	-	VE7VIC	c	VARRA
Victoria	224.900	-	VE7BEU	c	
Victoria	224.900	-	VE7BEU	c	

MANITOBA**WINNIPEG**

Winnipeg	224.940	-	VE4RPT	ox	VE4ABA
----------	---------	---	--------	----	--------

NORTHWEST TERRITORIES**YELLOWKNIFE**

Yellowknife	224.000	-	VE8NWT	oel	VE8DP
Yellowknife	224.000	-	VE8NWT	oel	VE8DP

ONTARIO - SLVRC**NATIONAL CAPITOL REGION**

Kanata	224.780	-	VE3KNA	l	VA3MWK
Ottawa	224.680	-	VE3PFZ	ael	SARC
Ottawa	224.940	-	VE3HPY	l	MRC

UPPER OTTAWA VALLEY

Mt St Patrick	223.940	-	VE3STP	Inactive	CRRA
---------------	---------	---	--------	----------	------

ONTARIO - VE6AFO**METRO TORONTO**

Willowdale	224.920	-	VA3WHQ	ol	VE3WMX
------------	---------	---	--------	----	--------

ONTARIO-ARGENTINA

<i>Location</i>	<i>Output</i>	<i>Input</i>	<i>Call</i>	<i>Notes</i>	<i>Sponsor</i>
ONTARIO - WNYSORC					
CENTRAL 156.7					
Midland	224.760	-	VE3UGB	o	
Orangeville #	224.760	-	VE3GAR	o	
Pefferlaw #	224.320	-	VE3TVE	o e (ca)	
CENTRAL EAST 162.2					
Essonville	224.840	-	VE3TBF	o Link2	
Rice Lake	224.800	-	VE3RTR	o Link1	
METRO TORONTO 103.5					
Aurora	224.880	-	VE3ULR	o Link1	
Brampton	224.240	-	VE3WSA	o	
Scarborough	224.780	-	VE3RAL	o (ca)	
Toronto	224.400	-	VE3KRC	o (ca)	
Toronto	224.840	-	VE3UKW	o	
Toronto	224.980	-	VE3TTR	o Link1	
Toronto #	224.840	-	VA3KK	o	
Toronto #	224.920	-	VE3OBN	o	
Uxbridge	224.860	-	VE3RPT	o (ca) e z Link2	
SOUTH 131.8					
Burlington	224.740	-	VE3RSB	o	
Hamilton	224.900	-	VE3CFM	o Link1	
Hamilton	224.960	-	VE3DRW	o Link1	
Scotland	224.440	-	VE3PPO	o	
SOUTHWEST 114.8					
London	224.780	-	VE3TTT	o	
SOUTHWEST 118.8					
McGregor	224.700	-	VE3RRR	o	
Sarnia	224.960	-	VE3RCA	o	
Windsor	224.660	-	VE3OOO	o	
QUEBEC - VE6AFO					
MONTREAL					
Beaconsfield	224.600	-	VE2RNC	oe(ca)	VE2HOT
Montreal	224.700	-	VE2RPT	oe(ca)	VE2FMK
Montreal	224.900	-	VE2RHH	oe(ca)	MTL220ARC
SASKATCHEWAN					
SOUTH CENTRAL					
Grenfell	225.900	-	VE5GRP	el	
SOUTHEAST					
Wolseley	224.300	-	VE5ACB	el	
ARGENTINA					
BUENOS AIRES					
Capital	224.220	-	LU1CAZ	o	
Capital	224.300	-	LU1CAZ	o	
Capital	224.620	-	LU0ASC	o	
Capital	224.860	-	LU9BM	o	
Capital	224.900	-	LU3CA	o	
Capital	224.940	-	LU3DI	o	
Mar del Plata	223.940	-	LU3DI	o	
Mar del Plata	223.980	-	LU1EWR	o	
Pergamino	224.820	-	LU4DTV	o	
San Nicolas	224.740	-	LU1EGO	o	

380 222-225 MHz**ARGENTINA-PANAMA**

<i>Location</i>	<i>Output</i>	<i>Input</i>	<i>Call</i>	<i>Notes</i>	<i>Sponsor</i>
ENTRE RIOS					
Crespo	224.500	-	LU5JTF	o	
RIO NEGRO					
Bariloche	224.700	-	LU1VZ	o	
Bariloche	224.940	-	LU1VZ	o	

BRAZIL

RIO DE JANEIRO					
Nova Friburgo	224.500	-	PY1-027	o	
SAO PAULO					
Sao Paulo	223.940	-	PY2-223	SimplexPtch	
Sao Paulo	224.100	-	PY2-220	SimplexPtch	
Sao Paulo	224.140	-	PY2-221	SimplexPtch	
Sao Paulo	224.180	-	PY2-222	SimplexPtch	
Sao Paulo	224.300	-	PY2-224	SimplexPtch	
Sao Paulo	224.500	-	PY2-227	SimplexPtch	
Sao Paulo	224.540	-	PY2-226	SimplexPtch	
Sao Paulo	224.820	-	PY2-228	SimplexPtch	
Sao Paulo	224.940	-	PY2-225	SimplexPtch	

COSTA RICA

SAN JOSE					
Moravia	224.100	+	GDCR	o	GDCR

EL SALVADOR

CENTRAL					
Boqueron	224.240	-	YS1YS	oe-Sun r	CRAS
SAN SALVADOR					
San Jacinto	224.240	-	YS1YS	ore-Sun	CRAS
San Jacinto	224.240	-	YS1YS	ore-Sun	CRAS

MEXICO

BAJA					
C San Antonio	224.940	-			
DIS FEDERAL					
Chiquihuite	224.700	-	XE10A		

PANAMA

PROVINCIA PANAMA					
Cerro Bandera	223.900	-	HP1RCP	exBI RB	HP1CDW
La Loma	224.820	-	HP1CDW	c(ca)	HP1CDW
				BI RB	
San Francisco	223.940	-	HP1CDW	BI RB	HP1CDW

420-450 MHz

Location	Output	Input	Call	Notes	Sponsor
ALABAMA					
Albertville	442.950	+	WA4QKC	tlerb	WA4QKC
Athens	443.150	+	W4LRE	o	W4LRE
Auburn	444.800	+	K4RY	oe	AUARC
Baldrock	442.850	+	AA4CW	o	AA4CW
Barton	442.950	+	K4YVV	o	K4YVV
Birmingham	443.125	+	N4VSU	opl146.2	AL Pwr ARC
Birmingham	444.550	+	WA4MHO	o	WA4MHO
Birmingham	444.700	+	WA4CYA	cxpl	WA4CYA
Birmingham	444.875	+	WA5MLF	oat85.4l	TPARC
Birmingham/ Forestdale	444.725	+	W4YMW	oa	W4YMW
Birmingham/North	444.075	+	KR4UD	opl100.0 ewxeexp	A.W.S.
Birmingham/ Red Mtn	443.750	+	WO4W	oaelzrb	KB4KCH
Birmingham/ Red Mtn	443.900	+	W4CUE	o	BARC
Birmingham/ Ruffner Mtn	444.100	+	N4KNB	oae	H&H RA
Birmingham/ Shades Mtn	444.975	+	KB4TUE	c(ca)e	KB4TUE
Blountsville	442.750	+	WA4LXP	oal	WA4LXP
Chandler Mtn	443.975	+	AA4CW	o	AA4CW
Cheaha Mtn/ Anniston	444.750	+	WB4GNA	oz	CCARC
Cheaha Mtn/ Talladega	443.350	+	N8DNZ	otelax	N8DNZ
Cheaham	444.000	+	WB4VBA	o	WB4VBA
Clanton	444.475	+	WB4UQT	oe	CARC
Clayton	442.125	+	KF4MH	cpl	MARC
Cloudland	444.025	+	KQ4VV	ol	KQ4VV
Cloverdale	444.225	+	WA4RHK	owx	WA4RHK
Corner	443.550	+	N4UKE	oe 123.0	N4UKE
Cropwell	442.575	+	N4PFB	oael	N4PFB
Cullman	444.625	+	KD4ZO	o	KD4ZO
Cullman	444.900	+	N4UAI	o	N4UAI
Dadeville	444.525	+	KB4MDD	ot146.2 awxezrb	KB4MDD
Deatur/Union Hill	444.950	+	KA5COI	o	MCARC
Decatur	442.350	+	WA4OUE	oe	W4RXH
Demopolis	443.950	+	N4QII	rba	N4QII
Dora	444.925	+	N4EIX	o rtty ascii	N4IEX
Dothan	444.050	+	WB4ZPI	oel	HC EMA
Dothan	444.775	+	N4RNU	or	N4RNU
Dothan	444.900	+	KA4WVO	owxerb	KA4WVO

382 420-450 MHz

ALABAMA

Location	Output	Input	Call	Notes	Sponsor
Enterprise	443.250	+	WD4ROJ	oaelrz	EARS
Faunsdale	444.450	+	KD4Y	o t67.0	K4JYO
Fayette	444.850	+	N4GRX	o	N4GRX
Flagg Mtn	442.500	+	W4YH	o	W4YH
Florence	442.325	+	KI4SP	oaze	KI4SP
Florence	444.150	+	KS4NJ	opl141.3	KS4NJ
Florence	444.375	+	KC4FLN	o pl	KC4FLN
Fort Payne	442.600	+	KD4DPW	ods 107.2elrb	KD4DPW
Fort Payne/ Lookout Mtn	442.275	+	KD4DPW	ods 100.0wxrb	KD4DPW
Gadsden	442.100	+	KC4ANB	ods192.8 erb	KC4ANB
Gadsden/ Chandler Mtn	444.775	+	WA4GJB	oex t 100.0	WA4GJB
Gadsden/ Hensley Mtn	444.675	+	K4VMV	o	K4VMV
Gadsden/ Lookout Mtn	442.450	+	KC4ANB	oe	KC4ANB
Grant	441.975	+	K4OJJ	oelrb	K4OJJ
Green Pond	442.250	+	N4TDQ	c(ca)el	N4TDQ
Haleyville	444.800	+	KB4BOU	ot100.0 xawxez	+KB4BOU
Hoover/ Shades Mtn	443.200	+	W4CUE	o	BARC
Hueytown	444.600	+	KC4EUA	c	HRA
Huntsville	442.025	+	KK4AI	oe	MARA
Huntsville	442.300	+	W4NPZ	c	W4NPZ
Huntsville	442.525	+	KE4JMQ	cpl(ca)z	KC4HRX
Huntsville	443.000	+	WA4NPL	olex	WA4NPL
Huntsville	443.300	+	KE4GNN	opl 156.7rb	R.F.HSV
Huntsville	443.700	+	WD4IDD	oxae	MOTOROLA
Huntsville	444.125	+	AC4LA	oxerb	AC4LA
Huntsville	444.300	+	WB4TUR	oe(ca)rb	WB4TUR
Huntsville	444.350	+	WB4SRG	rb	WB4SRG
Huntsville	444.500	+	WB4LTT	c	WB4LTT
Huntsville/ Drake Mtn	442.775	+	KB4CRG	opl85.4	KB4CRG
Huntsville/ Drake Mtn	444.575	+	KB4CRG	opl88.5 elrba	KB4CRG
Huntsville/ Monte Sano	443.500	+	AB4AP	opl110.9 c(arbetc)	NARA
Huntsville/ Monte Sano	444.175	+	KD4TFV	e(ca)pl	KD4TFV
Jacksonville/ Chmny Pk	442.200	+	WD4LDU	o pl 100.0aa	ERC
Jasper	442.800	+	N4YI	oxex	N4YI
Lake Wedowee	443.925	+	KK4IF	otal	KA5WZY
Madison	443.250	+	KC4HRX	c(ca)z pl	KE4JMQ
Maylene	442.075	+	KR4UD	o(ca) ewxexpzrbds	A.W.S
McCalla	443.100	+	AE4CP	o(ca)l	AE4CP

420-450 MHz 383
ALABAMA-ARIZONA

<i>Location</i>	<i>Output</i>	<i>Input</i>	<i>Call</i>	<i>Notes</i>	<i>Sponsor</i>
Mexia	442.975	+	W4IAX	cpl	MARC
Mobile	444.000	+	KF4MH	o	KF4MH
Mobile	444.900	+	W4IAX	o	MARC
Mobile/Springhill	444.500	+	WB4QEV	pl 123.0 wx e	MCCDARC
Montevallo	442.925	+	KC4PXE	oazel	KC4PXE
Montgomery	443.450	+	WA4ZYS	o	M-T ARS
Montgomery	444.250	+	N4QT	o	N4QT
Montgomery	444.500	+	W4AP		MARC
Montgomery	444.575	+	KB4JHU	orbare	EMARA
Moulton	442.425	+	N4GKE	oerbra	BARC
Ohatchee	444.050	+	WB4LYR	oa	C. A. R. E
Opelika	444.100	+	W4ZBA	oe	WA4QHN
Pelham	444.150	+	N4NR	o	TPARCA
Pelham	444.300	+	KD4A	o	TPARCA
Phenix City	444.200	+	WA4QHN	o(ca)ez	WA4QHN
Phenix City	444.725	+	N4TKT	opl 123.0e	N4TKT
Pinnacle Point	444.200	+	KB4KCH	oe	KB4KCH
Prattville	443.300	+	NN1W	oae	NN1W
Roanoke	444.275	+	KA4KBX		KA4KBX
Selma	442.025	+	N4KTX	oe	N4KTX
Smokerise	443.875	+	KE4YO	o	KE4YO
Theodore	444.100	+	N4LMZ	o	N4LMZ
Thomasville	442.050	+	WA4GNA	oalez	WA4GNA
Troy	443.000	+	KE4YVY	pl 100.0	TroyRC
Tuscaloosa	442.550	+	N4UFE	oael	N4UFE
Tuscaloosa	442.900	+	KX4I	cpl	KX4I
Tuscaloosa	442.950	+	N4ZWT	ott26star -on/26#-off	N4ZWT
Tuscaloosa	444.700	+	WA4CYA	cxpl	WA4CYA
Tuscaloosa/	443.575	+	KX4I	cplx Birmingham	KX4I
Tuskegee	442.200	+	KA4NTI		
Winfield	444.400	+	KB5LTW	oaelzrb t71.9	KB5LTW

ALASKA

INTERIOR

Fairbanks	444.100	+	KL7NO	ox	KL7NO
Fairbanks	444.600	+	WL7AI	oe	WL7AI
Fairbanks	444.800	+	KL7KC	oaelx t	Arctic ARC
North Pole	443.640	+	NL7V	o	NL7V

PANHANDLE

Juneau	444.500	+	WA6AXO	oael	AL7AE
--------	---------	---	--------	------	-------

SOUTH CENTRAL

Anchorage	444.700	+	KL7AA	oaez11Z	AARC
Eagle River	444.100	+	KL7GG	o(ca)e1Z	KL7GG

ARIZONA

Simplex	441.000	441.000		simplex	
Simplex	441.025	441.025		simplex	
Simplex	441.500	441.500		simplex	

384 420-450 MHz

ARIZONA

<i>Location</i>	<i>Output</i>	<i>Input</i>	<i>Call</i>	<i>Notes</i>	<i>Sponsor</i>
Simplex	446.000	446.000		simplex	
Simplex	446.025	446.025		simplex	
Simplex	446.500	446.500		simplex	
STATEWIDE					
Statewide	440.550	+	TEST PAIR	test	
Statewide	445.500	-	TEST PAIR	test	
Shaw Butte	449.525	-	W7FVZ	oa100.0	ARA
CENTRAL AZ					
Antelope Peak	442.200	+	WB7NNP	c l pl	LRemGrp
Dewey	441.850	+	K7OFG	c a	
Glassford Hill	442.350	+	N7KPU	c	
Mingus Mtn	442.900	+	WB7CJG	c pl e rm	SW FM
Mt Ord	444.500	+	W7MDY	o l e	ARA
Oracle	448.700	-	WA7ELN	c rm pl	WA7ELN
Pinal Peak	448.425	-	KD7DR	o 103.5	
Pinal Peak	448.650	-	WA7KUM	cerml pl	SAGUARO
Pinal Peak	449.900	-	WA7UPN	c rm a	PINAL MTN
Pinal Peak	449.450	-	KB7NAS	c e l p	AZ NET IG
Porter Mtn	447.750	-	N9CZV	oae 110.9	
Prescott	446.350	-	KJ7DX		
Prescott/Airport	449.675	-	WB7BYV	c a pl	SW FM
Queen Creek	442.175	+	WA2DFI	o e l s	
SignalPk/PinalMtn	447.725	-	KE7XU	o 100.0	
SignalPk/PinalMtn	449.650	-	WA7HUH	o	RACES
Towers Mtn	448.575	-	WB7EVI	o e	MMRG
Towers Mtn	448.925	-	K7WS	c l pl	NARC
White Tanks	441.675	+	WB7EVI	o e	
White Tanks	441.725	+	W7EX	o e	ARA
White Tanks	449.275	-	KG7KF	c	RADCOM
White Tanks	448.750	-	K7BB	c l pl	WTnks RG
Yarnell/ Antelope Pk	444.075	+	WB7NNP	c	WB7NNP
Yavapai/ Maricopa/Gila	444.125	+	WB7NNP	o	WB7NNP
EAST AZ					
Alpine/S Mtn	448.375	-	N9CZV	o a e 110.9	
Guthrie Peak	448.975	-	N5IA	c l rm pl	JpkARA
Guthrie Peak	449.375	-	N5IA	c	EAARS
EAST CA/WEST AZ					
Black Metal Mtn	447.550	-	WA6OFT	c l	BARC
EAST CENTRAL AZ					
Greens Peak	449.675	-	N9CZV	o a e 110.9	
Heliograph Pk	449.400	-	N7XL	c e	EAARS
McKays Pk	447.700	447.700	N70CG-4	o pl	HC PUG
White River	449.750	-	N9CZV	o a e 110.9	
NORTH AZ					
Flagstaff	447.275	-	KB7TRB	o 100.0	
Mt Elden	448.625	-	N7DJZ	c l pl	SAGUARO
NORTH CENTRAL AZ					
Bill Williams Mtn	449.625	-	N7JG	o	BWMtn RC
Grand Canyon/ S Rim/Hopi	442.075	+	N7FHQ	ole	NORTHLINK
Juniper Mesa	448.525	-	K7WS	c pl l	NARC

ARIZONA

Location	Output	Input	Call	Notes	Sponsor
Mingus Mtn	441.800	+	K7OFG	o e	K7OFG
Mingus Mtn	442.150	+	WA7VDZ	o l e	MMRG
Mingus Mtn	442.600	+	WB7EVI	o l e	NORTHLINK
Mingus Mtn	442.850	+	WB7EVI	o e 123.0	
Mingus Mtn	449.700	-	WA7GBL	c r m a l	PMCI
Morman Mtn	448.400	-	WN9HGB	o	M-T ARC
Navajo Mtn	448.750	-	N7WTU	c pl	
Navajo Mtn	449.925	-	W7CWI	o	LPRG
Page	449.025	-	N7ZRD	o(ca) pl	
Payson	446.400	-	KA6CUF	o a e pl	
Towers Mtn	441.575	+	WB7EVI	o e l	NORTHLINK
Towers Mtn	448.600	-	WA7ZZT	c pl e l	
Towers Mtn	449.000	-	K7PL	c l r m pl	TMtnRA
Towers Mtn	449.175	-	WB7EVI	o l e	NORTHLINK
NORTHEAST AZ					
Caviness Peak	449.950	-	KA1MWD		
Greens Peak	449.350	-	N7ENS	o	N7ENS
Greens Peak	449.850	-	K7KI	c pl	SAGUARO
Nahahtee	447.700	447.700	KF7TP	o p l	M.C.R.G.
Porter Mtn	444.150	+	N7ENS	c r m	SARG
Roof Butte	448.650	-	KK5C	c l r m pl	4-COR RA
Roof Butte	449.175	-	WB7EVI	o l e	NORTHLINK
Window Rock/ Piney Hill	442.000	+	N7JVO	olex100.0	NAVAJO
NORTHWEST AZ					
	449.225	-	KA6CAT	c l r m	CAMEL RN
	449.650	-	KC7ETH	o s	
Dolan Springs	448.450	-	N7WHJ	c	
Dolan Springs	449.875	-	KC7DYF		
Golden Valley	448.400	-	AA7XE	o 151.4	
Golden Valley	448.500	-	N7VDX	c(ca) pl	
Golden Valley	449.825	-	N7MNE		
Greens Peak	441.825	+	NJ7E	o e l	NORTHLINK
Hualapai Mtn	449.475	-	K17AX	c a l r m	NOWARE
Hualapai Mtn/ Hayden Pk	448.250	-	N7SKO	o 131.8	WECOM
Hualapai Mtn/ Pto Ptch	448.000	-	K17AX	cl	NOWARE
Hualapai Mtn/ Pto Ptch	448.675	-	W6PNM	c l pl	CACTUS RC
Hualapai Mtn/ Pto Ptch	449.225	-	W6PNM	l	HUALAPAI
Hualapai Mtn/ Pto Ptch	449.850	-	K7WS	cl	NARC
Oatman Mtn	449.975	-	AA7FW	oe136.5	BC RU
Yarnell	449.950	-	WA6OFT	c l	BARN
PHX METRO					
Apache Junction	441.225	+	N0NKU	oa186.2	PCARE
Apache Junction	444.825	+	W7KOS	o	W7KOS RG
Apache Junction	449.600	-	WB7TJD	o e	SUPERST
Apache Junction	441.175	+	N0NKU	cpl	PCARE
Apache Junction	441.200	+	N7XDP	a	
Belle Butte	448.100	-	N7DJZ	oae100.0	TEMPE EOC

ARIZONA

<i>Location</i>	<i>Output</i>	<i>Input</i>	<i>Call</i>	<i>Notes</i>	<i>Sponsor</i>
Buckeye	447.325	-	N7GIR	c pl	
Carefree	443.025	+	K7SA	o 100.0	K7SA
Chandler	442.675	+	WA7ZCZ	o(ca)rm	WA7ZCZ
Chandler	446.350	-	KF7NN	o rm	
Chandler	447.425	-	N7XVB	o 100.0	CARG
Chandler	448.950	-	WB7DDQ	oe100.0	IEARS
Fountain Hills	447.775	-	KD0DM	c	
Gilbert	443.125	+	K7IS	o e	WD8MHM
Gilbert	449.550	-	KG7JL	o a	
Glendale	448.000	-	N7NTM	c rm	N7NTM
Glendale	448.325	-	KB7FQO	o e rm	
Mesa	442.050	+	K17FI	o	
Mesa	442.400	+	KC7ZM	o 67.0	KC7ZM
Mesa	443.900	+	WA7VEI	c	PMCI
Mesa	446.300	-	WA7UJC	c rm pl l	
Mesa	446.325	-	WA7UJC	o e	
Mesa	448.850	-	W7IUV	c rm	
Mesa	448.875	-	K7IS	o e l	WD8MHM
Mesa	449.025	-	N7DJZ	oe100.0	MESACOMM
Mesa	449.375	-	WA7ZFZ	o l	MARA
Mesa	449.850	-	W5WVI	c pl rm	
Phoenix	442.075	+	N7FHQ	o l	N7FHQ
Phoenix	442.100	+	W1OQ	o e l rm	
Phoenix	442.575	+	WW7B	oe100.0	AZNet IG
Phoenix	443.375	+	KB7XP	o	E PHX RG
Phoenix	444.325	+	W1OQ	o l e	W1OQ
Phoenix	446.150	-	N7MFY	oe100.0	TBARC
Phoenix	446.900	-	N7TWE	o l	
Phoenix	447.500	-	N7YKR	c pl	
Phoenix	447.950	-	N7TWB	o(ca)e pl	
Phoenix	448.500	-	WA7IFZ	c	
Phoenix	449.050	-	WA7VEI	c a rm l	PMCI
Phoenix	449.225	-	KB7ABJ	o 146.2	P.T.A.R.C.
Phoenix	449.250	-	KG7KF	c(ca)	RADCOM
Phoenix	449.925	-	W7JCH	o 114.8	
Phoenix NE	444.125	+	WB7RZV	o	
Phoenix NW	447.300	-	WA7IFZ	c	
Phoenix NW	449.575	-	WA7IFZ	c	
Phoenix/North	448.775	-	WA7ZZT	(ca) pl rm	
Phoenix/Val Ctr	442.700	+	WB7BNI	c pl	M.C.R.G.
Phoenix/Val Ctr	444.300	+	W1OQ	o a	ARA
Range Rider	449.425	-	N7DJZ	oe156.7	MESACOMM
Scottsdale	440.000	+	WB6PEB	ol100.0	SARC
Scottsdale	441.625	+	N7MQX	o	
Scottsdale	442.200	+	WB7RZV	c l pl	LRG
Scottsdale	442.925	+	WG7M	o	WG7M
Scottsdale	443.050	+	KC7BGE	o a e l 100.0	MOTOROLA
Scottsdale	443.150	+	KC7CS	o	MOTOROLA
Scottsdale	444.075	+	WB7NNP	c	WB7NNP
Scottsdale	448.675	-	W7IXA	c l pl	SAGUARO
Shaw Butte	442.850	+	WB7EVI	o e	ARA
Shaw Butte	448.725	-	WB7SKJ	c l pl	

ARIZONA

Location	Output	Input	Call	Notes	Sponsor
South Mtn	442.000	+	WA7ZZT	c rm pl	WA7ZZT
South Mtn	442.125	+	N7AUW	ole100.0	NORTHLINK
South Mtn	442.550	+	WA7ZZT	o 100.0	WSRG
South Mtn	442.800	+	WB7BNI	oa100.0	M.C.R.G.
South Mtn	444.100	+	WB7NNP	oe100.0	WB7NNP
South Mtn	448.800	-	W7RT	o	BSA EP 599
Sun City	449.800	-	NY7S	o a e	WValARC
Tempe	441.875	+	KI7AD	p	MARCA
Tempe	442.975	+	AA7WD	o	MARCA
Tempe	444.875	+	KB7KY	o l	KB7KY
Tempe	447.875	-	KB7YH	c rm pl	
Tempe	448.825	-	N7VED	o	
Usery Pass	447.250	-	WB7TUJ	c e rm	
Usery Pass	447.275	-	WD2ADY	o	
Usery Pass	447.650	-	WB7QGJ	cl(ca)	
Usery Pass	448.075	-	WD2ADY	o	
Usery Pass	449.725	-	WD2ADY	o	
White Tanks	447.225	-	K7YXD	c l rm pl	
White Tanks	448.225	-	N7JULY	c e	
White Tanks	449.150	-	WA7GBL	c rm a l	PMCI
White Tanks	441.250	+	KB7FTU	o e pl	Dsrt WrIs
SOUTH AZ					
ElephantHeadPk	449.375	-	W8SXX	o e ap	GVal ARC
ElephantHeadPk	449.850	-	WA7BGX	c l e	CHOLLA
Green Valley	449.350	-	WB6TYP	o a s 156.7	
Masters/ Mt Lemmon	448.175	-	K7VAU	o a e l	KF7PV
Tucson	449.550	-	WB4LDS	o pl rm	
SOUTH CENTRAL AZ					
Green Valley	449.975	-	WB6TYP	c a s	
Mt Bigelow	448.350	-	N7SCE	o 107.2	
Red Mtn	449.950	-	W7JPI	o e s r	
Sheraton Inn	449.225	-	KB7ZKR	o(ca)	
Tucson	448.950	-	N7SCE	o 107.2	
SOUTHEAST AZ					
Benson	448.825	-	WA7PIQ	o pl s e	
Dos Cabezas	449.025	-	KA7TXS	o rm r pl	S.E.A.R.S.
Heliograph Pk	447.825	-	N7DZH	o rm	EAARS
Heliograph Pk	448.675	-	N7DZH	c l e pl	C.A.R.A
Mt Lemmon	448.625	-	W7MCO	c l pl	C.A.R.A
Mule Mtn	448.750	-	WB7BWR	c pl rm	C.A.R.A
Mule Mtn	449.525	-	W7DZG	o	
Mule Mtn/Bisbee	448.600	-	WA7KYT	o	C.A.R.A
Sierra Vista	447.950	-	KC7IM	o a e	
SOUTHWEST AZ					
Childs Mountain	442.625	+	W1OQ	o l e	NORTHLINK
Telegraph Pass	441.800	+	K7OFG	o l e	NORTHLINK
Telegraph Pass	448.625	-	WB6OIL	c l rm pl	CACTUS
Yuma	449.925	-	KE6EZB	oae88.5	GRA
Yuma	449.975	-	N7MNV	ca(ca) pl	YARA
TUCSON METRO					
Avra Valley	447.375	-	K0TW	c	KC7NL
Benson	447.325	-	KC7MG	o a	

388 420-450 MHz
ARIZONA-ARKANSAS

<i>Location</i>	<i>Output</i>	<i>Input</i>	<i>Call</i>	<i>Notes</i>	<i>Sponsor</i>
Mt Bigelow	448.550	-	WB7CGQ	o e	TRA
Mt Lemmon	449.775	-	N7KHM	c(ca)l	
Spanish Trl/I-10	448.450	-	AK7Z	c l pl	AK7Z
Tucson	443.025	+	KF7NR	o	
Tucson	446.975	-	AB7AA	o(ca) rm	
Tucson	447.500	-	N7XJQ	o(ca)rm	
Tucson	447.875	-	KB7RFI	oe	
Tucson	448.250	-	K7KZ	o rm a e	K7KZ
Tucson	448.300	-	W7HSG	c l pl	WA7ELN
Tucson	448.400	-	KN7B	c(ca) pl	
Tucson	448.775	-	K7RML	o l 100.0	CRC
Tucson	448.900	-	KG7KV	crm a pl	SPARC
Tucson	448.975	-	N7CK	c l rm pl	CARA
Tucson	449.250	-	K7VAU	o 100.0	RADOPS
Tucson	449.475	-	N7DQP	o(ca)p	N7DQP
Tucson	449.575	-	AG7H	o e s	AG7H
Tucson	449.875	-	K7KZ	o	
Tucson	449.925	-	N7JBD	o l	
Tucson	447.450	-	N7DME	o p	
Tucson/East	449.625	-	N7WEU	oe(ca) pl	
Tucson/East	449.800	-	N7JUQ	o e	
Tucson/NW	447.475	-	WD4HRO	o	
Tucson/NW	449.675	-	NR7J	c	FERRARI
Tucson/U of A	447.725	-	WA7IYG	o a e l 100.0	U of A
Tucson/West	447.425	-	N7KHM	o 107.2	SAZRA
TUCSON/SOUTHEAST AZ					
Mt Lemmon	448.475	-	AK7Z	c	AK7Z
WEST AZ					
Black Peak	449.050	-	KC6TIQ	o(ca)	
Guadalupe Peak	448.975	-	WB7FIK	c l rm pl	CACTUS
Lake Havasu	448.625	-	W7MCF	c l rm pl	CACTUS
WEST CENTRAL AZ					
Airway Beacon	449.950	-	WA6OFT	c l e s	
Bullhead City	449.750	-	KB7ZJO	o rm l	
Lake Havasu	449.875	-	WA6OFT	calesrm	BARN
Smith Peak	441.275	+	WA7ZZT	o 100.0	ARA
ARKANSAS					
CENTRAL					
Benton	443.175	+	KC5FWB	oe	KC5FWB
Cabot	444.825	+	K7ZQR	ot85.4	K7ZQR
Conway	443.800	+	WB5NXJ	o	FalkCoARC
Glen Rose	443.100	+	WD5GTT	o(ca)e	WD5GTT
Hot Springs	444.000	+	WB5PIB	o	WB5PIB
Hot Springs	444.725	+	KC5QY	ot100.0	KC5QY
Hot Springs	444.750	+	WA6YOF	o(ca)	WA6YOF
Jacksonville	442.600	+	N5KRN	o	N5KRN
Little Rock	443.200	+	KA5POG	o	KA5POG
Little Rock	443.750	+	KA5SED	oa	KA5SED
Little Rock	444.075	+	WA5PGB	o	WA5OOY
Little Rock	444.200	+	WA5OOY	oel	CAREN
Little Rock	444.400	+	WA5PGB	o	WA5OOY

ARKANSAS

<i>Location</i>	<i>Output</i>	<i>Input</i>	<i>Call</i>	<i>Notes</i>	<i>Sponsor</i>
Little Rock	444.450	+	WB5FDP	ota	CAREN
Little Rock	444.650	+	WA5OOY	ot100.0	WA5OOY
Little Rock	444.800	+	K5XT	ot	K5XT
Little Rock	444.850	+	WB5KUT	ot173.8	NRC
Malvern	442.300	+	W5BXJ		W5BXJ
Malvern	443.500	+	W5BXJ	ol	W5BXJ
N Little Rock	443.650	+	W5RHL	o	W5RHL
N Little Rock	443.900	+	WA5LUY	o(ca)el	CanyonRA
Ola	444.550	+	WA5YHN	oa	WA5YHN
Russellville	443.400	+	K5PXP	o	ARVARF
Russellville	443.575	+	K5PXP	o	ARVARF
Russellville	444.575	+	K5PXP	o	KB8DM
Russellville	444.850	+	KF5JH	ot	NRC
Russellville	444.900	+	WB5JJJ	otael	WB5JJJ
Searcy	444.500	+	AB5QS	oe	NCAARS
White Hall	442.175	+	K5ECJ	o(ca)	K5ECJ
White Hall	443.700	+	WA5SJX	o	WA5SJX
EAST CENTRAL					
Forrest City	443.450	+	KD5DF	ot100.0	KD5DF
West Memphis	442.400	+	N5MNP	o	N5MNP
NORTH CENTRAL					
Clinton	443.300	+	N5YYU	o	N5YYU
Harrison	444.100	+	KI6NU	o	KI6NU
Harrison, TN	444.800	+	K0JXI	o	K0JXI
Heber Springs	444.425	+	W9ZJZ	ot110e	W9ZJZ
Mountain Home	443.125	+	K5FOY	o	K5FOY
Mountain Home	443.275	+	K5FOY	o	K5FOY
Mountain Home	443.325	+	K5FOY	o	K5FOY
NORTHEAST					
Batesville	444.750	+	W5VAE	o	BatsvilARC
Batesville	444.900	+	N5TSC	ot186.2	N5TSC
Jonesboro	444.600	+	NI5A	ot107.2el	AISTC
Newport	444.250	+	KG5KS	o	KG5KS
Pocahontas	442.275	+	KC5FVC	ct(ca)ez	KC5FVC
Trumann	443.500	+	NI5A	ot107.2l	AISTC
Wirth	444.475	+	WA5PTD	ol	MOR
NORTHWEST					
Clarksville	444.975	+	KB5KCD	o	Ozk285ARC
Fayetteville	442.500	+	AB5UB	o	AmRedCross
Fayetteville	443.100	+	KA9UBD	ot(ca)el	KA9UBD
Fayetteville	443.150	+	KA5TGN	o	KA5TGN
Prairie Grove	442.525	+	KJ5BJ	oel	KJ5BJ
Prairie Grove	444.700	+	WA5VTW	o	WA5VTW
Rudy	443.250	+	WA5P	o	WA5P
Siloam Spgs	444.325	+	N5YEI	ot110.9 (ca)	N5YEI
Siloam Spgs	444.925	+	N5SRA	o	N5SRA
SOUTH CENTRAL					
Crossett	444.975	+	N5XUZ	o	N5XUZ
Gurdon	442.300	+	W5BXJ	o	W5BXJ
SOUTHWEST					
DeQueen	444.800	+	N5KIG	DS85hz	SWARC

390 420-450 MHz

ARKANSAS-CALIFORNIA

Location	Output	Input	Call	Notes	Sponsor
WEST CENTRAL					
Fort Smith	444.300	+	KK5KU	t(123.0)	KK5KU
Fort Smith	444.775	+	N5VSW	ot	N5VSW
Mena	443.350	+	N0EOQ	o	N0EOQ
Tall Peak	443.400	+	N0EOQ	o	N0EOQ
CALIFORNIA - NORTH					
NORTHERN CALIFORNIA					
Digital	441.500				mixed use
Simplex FM	441.000				RemoteBase
Simplex FM	446.000				Calling
Simplex FM	446.500				ctcss
Test Pair	441.875	+		ctcssonly	NARCC
CENTRAL COAST					
Test Pair	441.875	+		ctcssonly	NARCC
Aptos	441.925	+	WA6HHQ	c	WA6HHQ
Atascadero	441.975	+	KE6RL	c	KE6RL
Felton	440.325	+	WB9GVF	c snp	SierraRG
King City	443.975	+	K6TAZ	c	Pendulom
King City	444.075	+	WB6ORK	c	WB6ORK
King City	444.275	+	W6LIO	o100l	WALA
Monterey	441.325	+	WE6R	c	WE6R
Monterey	443.900	+	KM6DZ	o123aelz	MARG
Monterey	443.975	+	K6TAZ	c	Pendulom
Monterey	444.700	+	K6LY	o123.0ler	NPGS ARC
Morro Bay	443.425	+	W7AZF	o127.3	W7AZF
Nimpomo	444.200	+	WB6IY	o	WB6IY
Pescadero	442.325	+	N6QZH	c	KB6NAN
Pismo Beach	443.275	+	AB6FA	c	AB6FA
Prunedale	441.125	+	KC6UDC	o123.0	KC6UDC
Salinas	440.750	+	KK6BH	o173.8	GorillaRC
Salinas	441.025	+	W6OJO	c	W6OJO
Salinas	441.450	+	K6JE	o	FrmntPkRA
Salinas	444.000	+	W6UZV	o	W6UZV
San Luis Obispo	440.125	+	WA6IBE	c	WA6IBE
San Luis Obispo	442.300	+	W6BHZ	o	CalPolyRC
San Luis Obispo	442.700	+	WB6FMC	o	WB6FMC
San Luis Obispo	444.525	+	WB6HJW	o127.3l	WB6HJW
San Simeon	444.100	+	N6LYF	o	N6LYF
Santa Cruz	440.550	+	AB6VS	o94.8	LomaPrieta
Santa Cruz	440.850	+	N6IYA	o100elr	N6IYA
Santa Cruz	440.925	+	K6BJ	o94.8	SCCARC
Santa Cruz	441.300	+	WB6ECE	o	ECHO
Santa Cruz	441.675	+	WZ7W	c	WZ7W
Santa Cruz	442.675	+	WM6R	c	SLUGS ARC
Santa Maria	442.950	+	WA6ARG	c	WA6ARG
Santa Maria	443.075	+	KF6PC	o	KF6PC
Santa Maria	444.800	+	WA6VPL	c	WA6VPL
EAST BAY					
Shared NP	442.250	+			ctcss
Antioch	440.650	+	KD6INX	o	KD6INX
Antioch	443.050	+	N6MWB	o114.8 snp	N6MWB

420-450 MHz 391
CALIFORNIA

Location	Output	Input	Call	Notes	Sponsor
Berkeley	440.175	+	K7IJ	c	K7IJ
Berkeley	440.250	+	N6FRI	c114.8	cAve
Berkeley	440.750	+	WB6JKV	o100I	GorillaRC
Berkeley	440.825	+	WB6IXH	c	WB6IXH
Berkeley	440.900	+	WA2UNP	o114.8elr	NAiCoARES
Berkeley	442.275	+	WA6ZTY	c	WA6ZTY
Berkeley	442.675	+	WM6R	c	GEK ARC
Berkeley	442.975	+	AK7B	c	AK7B
Concord	440.300	+	N6TNR	c	E R G
Concord	440.325	+	K6TAZ	c snp	Pendulom
Concord	440.875	+	KE6YD	o79.7elzr	CCARC
Concord	441.200	+	N6GVI	c	BATS
Concord	441.750	+	WA6YOP	c	WA6YOP
Concord	441.825	+	WA6BDD	c114.8	CCWS
Concord	442.650	+	WA6ZTY	c	WA6ZTY
Concord	443.500	+	AH8L	c	CUBE
Concord	443.575	+	WB6IRC	c	WB6IRC
Concord	443.825	+	AH8L	c	AH8L
Concord	444.575	+	WA6EUZ	c	WA6EUZ
Concord	444.875	+	N6IXX	c	MiracleRC
Danville	443.425	+	KB7IP	c	KB7IP
Dublin	440.900	+	WA6ZOS	c	WA6ZOS
El Cerrito	441.200	+	N6GVI	c	BATS
Fremont	441.125	+	KC6WXO	o100.0	ACWD
Hayward	440.475	+	KK6AN	o100.0	KB6LED
Hayward	444.825	+	K6EAG	o127.3	HaywardARC
Livermore	442.825	+	WA6ZDK	c	WA6ZDK
Livermore	443.225	+	WA6SYE	o114.8elr	WA6SYE
Martinez	444.450	+	WA6QQF	o127.3	WA6QQF
Mt Diablo	441.325	+	W6CX	o100.0	MtDiabloRC
Mt Diablo	443.800	+	K6POU	o100.0	K6POU
Oakland	440.350	+	AB6HK	o123.0	N B R G
Oakland	440.400	+	WB6WTM	c	WB6WTM
Oakland	441.050	+	N6UUI	o123.0	TelPioner
Oakland	441.425	+	WT6L	o114.8	WT6L
Oakland	441.475	+	WB6YWL	c	WA6YOP
Oakland	442.400	+	WB6NDJ	o77.0el	VHF Rptrs
Oakland	442.750	+	W6BUR	c	W6BUR
Oakland	443.200	+	N6GVI	c	CATS
Oakland	443.375	+	WB6SHU	c	W6BUR
Oakland	443.875	+	W6MTF	c	W6MTF
Oakland	444.250	+	WB6TCS	c	WB6TCS
Oakland	444.650	+	KA6KBI	c	NORCAL
Oakland	444.775	+	WB6CVJ	c	WB6CVJ
Oakland	444.800	+	KD6GLT	c	KD6GLT
Oakland #	443.050	+	N6QOP	c snp	N6QOO
Orinda	440.625	+	WA6AEO	c	CCRA
Orinda	442.775	+	WT6L	o114.8	WT6L
Orinda	443.325	+	WA6BZS	c	WA6BZS
Orinda #	443.975	+	WB9GVF	c	WB9GVF
Pleasanton	442.625	+	WA6SBJ	o	Sunol RG
Pleasanton	442.725	+	N6UMF	c	N6BLA
Pleasanton	442.925	+	W6RGG	c	W6RGG

392 420-450 MHz CALIFORNIA

Location	Output	Input	Call	Notes	Sponsor
Pleasanton	443.650	+	WB6EKU	c	WB6EKU
Richmond	440.975	+	AB6NK	c	AB6NK
Richmond	442.150	+	WA6DUR	0100.0	WA6DUR
San Leandro	442.350	+	WA6IVQ	0107.21	WA6IVQ
San Leandro	444.200	+	W6RGG	clr	AICORACES
San Pablo	444.275	+	WD6EZO	082.5	C C C C
NORTH BAY	440.425	+	WA6AEO	c	CCRA
Test Pair	441.875	+	W7LIM	ctcssonly	NARCC
Angwin	441.450	+	W7LIM	c	W7LIM
Benticia	442.750	+	WB6ABE	01001	WB6ABE
Clear Lake	441.100	+	KA6JJW	0100.0	KA6JJW
Clear Lake	441.350	+	W6LOU	01001	W6LOU
Clear Lake	441.425	+	N6GJM	0100.0	CDF VIP
Geyserville	442.050	+	WA6OYK	0100.0	WA6OYK
Mill Valley	441.175	+	K7JU	c	K7JU
Mill Valley	442.200	+	KH8AF	c	KH8AF
Mill Valley	443.175	+	KA6HWR	c	KA6HWR
Mill Valley	443.250	+	K6GWE	0179.9	ACS
Monte Rio	440.775	+	N6VUD	0100r	chickenet
Mt St Helena	440.050	+	K6BYQ	0127.3	Napa Co
Mt St Helena	441.900	+	WA6ZOH	0151.4	WA6ZOH
Napa	440.050	+	K6BYQ	0151.4	Napa Co
Napa	441.675	+	WA7G	c	WA7G
Napa	441.800	+	WA6BIS	0151.4	WA6BIS
Napa	444.975	+	WA6EUZ	c	WA6EUZ
Nicasio	440.250	+	N6FRI	c100aeiz	cAVE
Novato	442.200	+	KH8AF	c	KH8AF
Petuma	444.225	+	NIB6	0127.3	NIB6
Point Reyes	443.450	+	WB6IXH	c	WB6IXH
Rohnert Park	443.600	+	KI6B	c	SMRS
San Anselmo	440.550	+	WY8T	c	WY8T
San Francisco	440.700	+	WA6SUY	c	WA6SUY
San Francisco	441.450	+	K6KQN	c	K6KQN
San Francisco	442.075	+	N6QOO	0100.0	N6QOO
San Francisco	443.075	+	N6MVT	0114.8	KA6ONV
San Francisco	443.100	+	WB6FDT	0114.81	GSLP ARC
San Francisco	443.425	+	KB7IP	c	KB7IP
San Francisco	444.725	+	K6TW	0103.5el	K6TW
San Francisco	444.900	+	WA6HWT	c	WA6HWT
San Rafael	442.175	+	KH8AF	c	KH8AF
San Rafael	442.450	+	WB6QLJ	c	WB6QLJ
San Rafael	443.525	+	K6GWE	082.5	ACS
San Francisco	440.200	+	KD6CJQ	088.5	KD6CJQ
San Francisco	441.375	+	WB6PVS	088.5	WB6PVS
San Francisco	441.650	+	N6DZU	c	N6DZU
San Francisco	442.225	+	KH8AF	c	KH8AF
San Francisco	442.325	+	N6TNR	c	E R G
San Francisco	443.350	+	WN6W	c	WN6W
San Francisco	443.825	+	WB7ABP	c	WB7ABP
San Francisco	444.150	+	WB6TMS	c	SMRS
San Francisco	444.375	+	WB6RUT	c	WB6RUT
San Francisco	444.475	+	AK7B	c	AK7B

Location	Output	Input	Call	Notes	Sponsor
Santa Rosa	444.675	+	KJ6RA	c	
Santa Rosa	444.750	+	KD6RC	c	
Santa Rosa	444.825	+	WA6TIP	o131.8	
Sausalito	441.350	+	KE6CQV	c	
Sausalito	442.525	+	WV6E	c	
Sausalito	444.075	+	WB6GBQ	c	
Sausalito	444.550	+	WA6EUZ	c	
Sebastopol	440.125	+	KA6AQS	o107.2	
Sebastopol	440.775	+	N6VUD	o107.2	
Vallejo	442.375	+	KM6AK	o	
Eureka	442.000	+	AE6R	c	
Eureka	442.400	+	WB6MYF	c	
Eureka	443.050	+	KD6GDZ	o1001	
Ukiah	440.000	+	WA6RQX	o1001	
Ukiah	441.025	+	WA6CCW	o88.51	
Willits	440.300	+	N6TNR	c	
Willits	444.500	+	WD6FGX	o103.5e1	
Willits	444.925	+	K7WWA	c	
Alturas	442.350	+	WB6HMD	o	
Alturas	444.700	+	KB6QFY	o	
Burney	440.250	+	KI6WG	c	
Burney	444.600	+	W6NHV	o	
Chester	440.025	+	WA6KXH	o100.0e1r	
Chester	440.975	+	N6TZG	o	
Chico	440.675	+	N6EJX	c	
Mt Shasta	444.350	+	N6CNG	c	
Quincy	443.150	+	WB6IFW	o	
Redding	440.050	+	WA6IEO	c	
Redding	440.275	+	WA6JWB	c	
Redding	442.850	+	W6QWN	c	
Redding	442.875	+	WA6PEO	c	
Redding	443.050	+	W6QWN	c	
Redding	444.550	+	WA6IEO	c	
Redding	444.625	+	WA7ZXM	c	
Redding	444.775	+	WA6JWB	c	
Redding	444.800	+	KI6ND	o107.21	
Susanville	443.025	+	W6EXP	o	
Susanville	444.125	+	N6PDB	c	
Weaverville	442.300	+	WD6FHX	o	
Westwood	444.500	+	N6TZG	o100e1r	
Yreka	443.750	+	WA6IUM	c	
Yreka	444.425	+	WA6YSM	c	
Test Pair	441.875	+	WA6SYE	o110.91	ctcssonly NARCC
Angels Camp #	443.225	+	WA6SYE	o110.91	SierraRadio
Angels Camp	443.550	+	K6LQT	c	
Auburn	440.350	+	KB6KCP	c	
Auburn	440.575	+	K6ARR	c	
Auburn	442.450	+	WA6ZNM	c	
Auburn	442.700	+	KA6ZRJ	o114.81	
Auburn	442.725	+	WA6BKP	c	CalNet

NORTHEAST

NORTH COAST

CALIFORNIA

Location	Output	Input	Call	Notes	Sponsor
Auburn	443.775	+	N6HZQ	0123.0	N6HZQ
Auburn	443.850	+	WD6EEH	c	WD6EEH
Auburn	444.600	+	N6NMZ	0192.81	N6NMZ
Auburn	444.900	+	WB6CUL	c	WB6CUL
Berreyessa Pk	444.100	+	WB6VKH	o	Berreyessa Pk
Bowman	442.875	+	KA6EBR	0131.8	KA6EBR
Chico	440.500	+	WB6JKZ	c	WB6JKZ
Chico	440.650	+	W6RHC	0110.9	W6RHC
Chico	440.900	+	KA6SUY	0110.9	KA6SUY
Chico	441.400	+	WB6RHC	0110.91	WB6RHC
Chico	442.375	+	W6ECE	o	W6ECE
Chico	442.775	+	KI6ND	0110.9	KI6ND
Colfax	440.950	+	WB6OHV	0192.8	WB6OHV
Davis	440.475	+	N6TSR	0192.8	N6TSR
Dixon	443.900	+	KA6UEN	c	KA6UEN
Downieville	443.875	+	WB6DGF	c	WB6DGF
El Dorado	441.050	+	N6UI	0123.0	N6UI
El Dorado	442.100	+	N6LZR	c	N6LZR
El Dorado	442.325	+	N6IG	c	N6IG
El Dorado	444.075	+	WA6Euz	c	WA6Euz
Fair Oaks	444.725	+	KA6FTY	0100.0	KA6FTY
Folsom	440.150	+	WB6MKS	0114.8	WB6MKS
Grass Valley	440.525	+	KB6LCS	0192.8	KB6LCS
Grass Valley	442.425	+	WA6ZNM	c	WA6ZNM
Grass Valley	442.950	+	N6VYQ	0107.21	N6VYQ
Grass Valley	443.025	+	WA6WER	c	WA6WER
Grass Valley	444.925	+	WA6HWT	c	WA6HWT
Jackson	441.125	+	KD6AZF	c	KD6AZF
Jackson	444.175	+	WB6OOL	c	WB6OOL
Jackson	444.675	+	KB6KSC	c	KB6KSC
Kelsey	444.825	+	W6TIQ	c	W6TIQ
Manteca	444.800	+	WB6GUM	c	WB6GUM
Martell	441.550	+	WB6RRO	c	WB6RRO
Maxwell	442.275	+	N6QWU	0192.81	N6QWU
Oroville	441.475	+	WA6NTG	c	WA6NTG
Oroville	442.350	+	W6ECE	o	W6ECE
Pine Grove	441.375	+	WU0Q	0192.8	WU0Q
Pine Grove	441.525	+	WA6Wiy	01001	WA6Wiy
Pine Grove	442.250	+	W6YKM	c	W6YKM
Placerville	440.700	+	WA6BTH	0146.2	WA6BTH
Placerville	441.225	+	N6YBH	c	N6YBH
Placerville	441.725	+	N6DPP	c	N6DPP
Placerville	442.125	+	N6YBH	c	N6YBH
Placerville	444.025	+	AH8AE	c	AH8AE
Red Bluff	443.100	+	N6YCK	o	N6YCK
Red Bluff	443.400	+	WB6USH	0100.0	WB6USH
Red Bluff	444.950	+	W6QWN	0110.9	W6QWN
Rio Linda	440.200	+	W6GO	c	W6GO
Roseville	444.500	+	WA6IOK	c	WA6IOK
Sacramento	442.500	+	WB6DUA	094.8	WB6DUA
Sacramento	440.000	+	N6RZL	c	N6RZL
Sacramento	440.125	+	KN6HN	c	KN6HN

CALIFORNIA

<i>Location</i>	<i>Output</i>	<i>Input</i>	<i>Call</i>	<i>Notes</i>	<i>Sponsor</i>
Sacramento	440.725	+	WB6HEV	o162.2	SAFE
Sacramento	441.300	+	KM6PX	c	KM6PX
Sacramento	441.775	+	N6ICW	c	N6ICW
Sacramento	441.800	+	WA6BIS	o146.2l	WA6BIS
Sacramento	441.850	+	KB6KCP	c	KB6KCP
Sacramento	441.925	+	KE6VIE	c	WA6YOP
Sacramento	441.950	+	KB0GX	o151.4	KB0GX
Sacramento	442.000	+	KD6PTE	c	KD6PTE
Sacramento	442.025	+	WC6F	c	WC6F
Sacramento	442.150	+	AB6LI	o151.8	AB6LI
Sacramento	442.300	+	WA6ZNM	c	WA6ZNM
Sacramento	442.400	+	WB6GWZ	c	WB6GWZ
Sacramento	442.600	+	KG6XX	c	WB6DKX
Sacramento	442.800	+	W6AK	o100.0	K6QIF
Sacramento	442.850	+	WA6IUI	c	WA6IUI
Sacramento	442.900	+	K6NP	ol	TelPioner
Sacramento	443.125	+	N5GJP	c	N5GJP
Sacramento	443.350	+	NH6XY	c	NH6XY
Sacramento	443.450	+	WB6RVR	c	WB6RVR
Sacramento	443.700	+	WA6JIV	c	WA6JIV
Sacramento	443.900	+	WA6UGY	c	Mt VacaRC
Sacramento	443.950	+	WA6RDH	c	WA6RDH
Sacramento	444.000	+	WA6UGY	c	Mt VacaRC
Sacramento	444.050	+	K6NP	c	TelPioner
Sacramento	444.300	+	N6MAI	c	N6MAI
Sacramento	444.425	+	KJ6RA	c	KJ6RA
Sacramento	444.525	+	AA6GV	c	SMRS
Sacramento	444.625	+	N6KJW	c	N6KJW
Sacramento	444.750	+	KG6FV	o107.2	NCAA
Sacramento	444.825	+	K6DJP	c	K6DJP
Sacramento	444.850	+	WB6CUL	c	WB6CUL
Shingle Springs	442.050	+	W6JYB	c	W6JYB
Sonora	441.625	+	KD6MOO	o192.8	NoCalComm
Stockton	440.800	+	N6LYE	o107.2l	N6LYE
Stockton	441.275	+	WA6SEK	o100e	WA6SEK
Stockton	444.325	+	WA6TCG	o94.8	CVVHFFMC
Vacaville	440.025	+	WV6F	o127.3	WestValRC
Vacaville	441.150	+	KA6CHJ	o77.0e	SCARS VIP
Vacaville	441.600	+	WA6BZS	c	BovineRRN
Vacaville	441.975	+	WA6BZS	c	BovineRRN
Vacaville #	441.625	+	WA6BZS	c	BovineRRN
Willows	444.200	+	K6BIQ	o	K6BIQ
Yuba City	442.925	+	WB6OOL	c	WB6OOL
Yuba City	443.850	+	WA6FGZ	o127.3	WA6FGZ
Yuba City	443.925	+	WA6FGZ	o127.3	WA6FGZ
SAN JOAQUIN VALLEY					
Test Pair	441.875	+		ctcssonly	NARCC
Angels Camp	442.100	+	N6LZR	c	Calaveras
Auberry	444.200	+	N6DYJ	ol	N6DYJ
Bailey	442.100	+	N6LZR	c	EPSAR
Bakersfield	440.475	+	WB6SVT	c	ATvN
Bakersfield	440.600	+	N6VYQ	o141.3	N6VYQ
Bakersfield	440.825	+	AB6DS	o	AB6DS

396 420-450 MHz

CALIFORNIA

<i>Location</i>	<i>Output</i>	<i>Input</i>	<i>Call</i>	<i>Notes</i>	<i>Sponsor</i>
Bakersfield	441.725	+	N6SFN	c	N6SFN
Bakersfield	441.925	+	WB6PQI	c	WB6PQI
Bakersfield	442.900	+	K6ACR	o	K6ACR
Bakersfield	443.475	+	WA6GML	c	WA6GML
Bakersfield	443.900	+	W6LIE	o	KCCVARG
Bakersfield	444.400	+	WB6PAO	o	WB6PAO
Bakersfield	444.475	+	WB6HJW	o127.3	WB6HJW
Bakersfield	444.500	+	WA6GML	c	WA6GML
Bakersfield #	447.725	-	AA6NG	o110.9I	CalNet
Clovis	440.350	+	KC6UCN	o	CARP
Clovis	444.725	+	N6VYT	o	CARP
Coalinga	443.100	+	N6GSM	o	Castle RG
Corcoran	443.700	+	WA6TJW	o141.3I	Castle RG
Corcoran	444.900	+	N6GSM	c	Castle RG
Frazier Park	445.900	-	N6ZCM	o103.5	HAMS
Fresno	440.500	+	N6TNR	c	E R G
Fresno	440.800	+	N6LYE	o141.3eI	N6LYE
Fresno	441.125	+	WB6TIA	o85.4	WB6TIA
Fresno	441.400	+	WA6SBM	o107.2I	WA6SBM
Fresno	441.475	+	KE6JZ	c	SRG
Fresno	442.150	+	WD6BNO	c	WD6BNO
Fresno	442.350	+	WB6TIA	o	WB6TIA
Fresno	443.125	+	KU6A	o136.5I	KU6A
Fresno	443.250	+	K6OGX	c	BearMtnBr
Fresno	443.325	+	AH8L	c	CUBE
Fresno	443.400	+	WB6MZL	c	WB6MZL
Fresno	443.450	+	W6YEP	c	W6YEP
Fresno	443.550	+	K6TAZ	c	Pendulum
Fresno	443.600	+	N6MTS	o141.3	Bulldog RA
Fresno	443.650	+	WB6MCG	o141.3	WB6MCG
Fresno	443.725	+	WB6PHE	c	WB6PHE
Fresno	443.875	+	N6LDG	o107.2	N6LDG
Fresno	443.975	+	WB9GVF	c	Sierra RA
Fresno	444.050	+	KB6AIR	c	KB6AIR
Fresno	444.250	+	WB6JIT	c	CCAC
Fresno	444.450	+	WA6OIB	c	WA6OIB
Fresno	444.500	+	WA6GML	c	WA6GML
Fresno	444.625	+	WB6KLV	o141.3	WB6KLV
Fresno	444.825	+	N6SGW	o	N6SGW
Fresno	444.950	+	WB6GVQ	c	WB6GVQ
Hanford	441.675	+	WB6VFZ	o	WB6VFZ
Lemoore	441.900	+	N6OA	o107.2I	N6OA
Los Banos	444.000	+	KB6NMP	o	KB6NMP
Mariposa	440.800	+	N6LYE	c	N6LYE
Merced	441.350	+	WB7UGZ	o107.2I	WB7UGZ
Merced	442.400	+	N6HTP	c	N6HTP
Merced	442.675	+	WA6INM	o107.2I	WA6INM
Merced	443.075	+	K6IXA	o107.2I	K6IXA
Merced	443.475	+	WA6GQR	c	WA6GQR
Modesto	440.225	+	WD6EJF	o	StnsIsARA
Modesto	440.375	+	N6TNR	c	E R G
Modesto	442.550	+	N6APB	c	N6APB
Modesto	443.175	+	KC6PDJ	o	KC6PDJ

CALIFORNIA

<i>Location</i>	<i>Output</i>	<i>Input</i>	<i>Call</i>	<i>Notes</i>	<i>Sponsor</i>
Modesto	443.525	+	K6LPG	c	K6LPG
Modesto	443.750	+	N6OGN	o107.2l	N6OGN
Modesto	444.225	+	KI6AG	o107.2l	KI6AG
Patterson	443.150	+	KK6AT	c103.5	KK6AT
Porterville	443.050	+	KE6YF	o	KE6YF
Porterville	443.200	+	WA6RWN	o141.3	WA6RWN
Porterville	444.850	+	K6LSB	c	PrtrviARA
Sonora	440.550	+	WA6ZFL	c	WA6ZFL
Sonora	440.975	+	N6EUO	o103.5	Toulumne
Sonora	441.025	+	WB6SAT	c	WB6SAT
Sonora	442.125	+	W6WSH	o100.0	W6WSH
Sonora	444.375	+	WB6SAT	c	WB6SAT
Stockton	440.775	+	N6BLA	c	CalNet
Turlock	442.175	+	WB6PBN	c	WB6PBN
Turlock	444.700	+	W6BXN	o107.2	TurlockRC
Visalia	440.450	+	N6BYH	c	N6BYH
Visalia	443.350	+	WA6YLB	c	WA6YLB
Visalia	444.100	+	WD6CNV	o	WD6CNV
SOUTH BAY					
Shared NP	442.250	+			ctcss
Shared NP	444.950	+			ctcss
Test Pair	441.875	+		ctcssonly	NARCC
Cupertino	440.150	+	W6JKV	o100.0	TANDEMRC
Cupertino	442.700	+	KK6TE	o100.0	Rolm ARC
Fremont	440.000	+	WA6FSP	o110.9	NAACP
Fremont	441.525	+	N6OXR	o123el	U R C
Fremont	441.775	+	WB5HVB	c	WB5HVB
Fremont	442.600	+	WA6PWW	o	TriCntyAR
Los Altos Hills	441.250	+	WB6WTM	c	WB6WTM
Los Altos Hills	441.300	+	WB6ECE	c	K-TronARC
Los Altos Hills	443.675	+	WB6BUP	c	RATS
Los Altos Hills	443.850	+	WA6UFS	c	WA6UFS
Los Gatos	440.650	+	WA6JZN	c	WA6JZN
Los Gatos	441.700	+	N6IZM	o107.2l	N6PNB
Los Gatos	442.575	+	K6FB	ol	LCHPARC
Millbrae	442.100	+	K6HSV	o107.2	MbraeARC
Morgan Hill	440.575	+	KB6MRM	c	KB6MRM
Morgan Hill	442.050	+	K6HCP	c	K6HCP
Morgan Hill	442.500	+	WB6ZVW	o100l	CPRA
Mountain View	440.800	+	W6ASH	o100.0	SPECS
Mountain View	442.125	+	K6LLK	c	K6LLK
Mountain View	442.550	+	N6APB	c	MRG
Pacifica	440.725	+	WA6AFT	o114.8	WA6AFT
Pacifica	441.075	+	WA6TOW	o114.8l	CoastSide
Pacifica	442.475	+	KA6EYH	o114.8l	KA6EYH
Palo Alto	440.000	+	N6BDE	o123.0	StanfrdRC
Palo Alto	440.200	+	N6BDE	c	N6BDE
Palo Alto	441.025	+	KD6ANG	c	KD6ANG
Palo Alto	441.100	+	WA6FUL	o114.8	WA6FUL
Palo Alto	441.850	+	K6OTR	c	K6OTR
Palo Alto	442.800	+	K6OTR	o114.8	K6OTR
Palo Alto	443.000	+	WB6OOL	c	WB6OOL
Palo Alto	443.750	+	WB6NNY	c	WB6ZSM

CALIFORNIA

<i>Location</i>	<i>Output</i>	<i>Input</i>	<i>Call</i>	<i>Notes</i>	<i>Sponsor</i>
Palo Alto	444.350	+	KJ6VU	c	Sierra RA
Redwood City	444.500	+	K6ANN	o100el	SBARES
RedwoodShores	441.400	+	WD6GGW	o114.8IBI	WD6GGW
S San Francisco	440.675	+	KA6VEP	c	KA6VEP
S San Francisco	442.700	+	N6MNV	c	N6MNV
S San Francisco	443.925	+	KG6TN	o114.8IBI	KG6TN
San Francisco	440.500	+	N6TNR	c	E R G
San Francisco	441.225	+	AB6AC	o127.3BL	HrculsARC
San Jose	440.025	+	WA6AXX	o100.0	WA6AXX
San Jose	440.100	+	W5RBK	o100I	SCARES
San Jose	440.125	+	W6AMT	c	AMT ARC
San Jose	440.225	+	N6OMN	o100.0	TelPioner
San Jose	440.275	+	WA6YOP	c	WA6YOP
San Jose	440.375	+	N6TNR	c	E R G
San Jose	440.450	+	WB6LPZ	c	WB6LPZ
San Jose	440.525	+	AB6BP	c	AB6BP
San Jose	440.600	+	WA6INM	o107.2I	WA6INM
San Jose	440.875	+	KH6N	o100.0	KH6N
San Jose	440.950	+	WA6ZDK	c	WA6ZDK
San Jose	441.150	+	KC6BJO	o100I	KC6BJO
San Jose	441.275	+	WD6GYH	c	WD6GYH
San Jose	441.725	+	WA6QDP	c	MRRN
San Jose	441.950	+	N6MPX	o100elz	N6PIV
San Jose	442.025	+	WC6F	c	WC6F
San Jose	442.125	+	WB6DFX	c	WB6DFX
San Jose	442.425	+	W6UU	o94.8I	SCCARA
San Jose	442.775	+	N6KLT	o131.8	RFD Assoc
San Jose	442.825	+	WA6ZDK	c	WA6ZDK
San Jose	442.850	+	WA6MIA	c	WA6MIA
San Jose	442.875	+	WA6YLV	c	WA6YLV
San Jose	442.900	+	K6TAM	c	K6TAM
San Jose	442.950	+	KA6YZS	c	KA6YZS
San Jose	443.025	+	WA6ABB	c	WA6ABB
San Jose	443.125	+	WD6GYH	c	WD6GYH
San Jose	443.150	+	NU6P	c	NU6P
San Jose	443.225	+	WA6SYE	o88.5I	WA6SYE
San Jose	443.275	+	W6AMT	c	AMT ARC
San Jose	443.300	+	KB5JR	c	KB5JR
San Jose	443.400	+	N6IGF	c	N6IGF
San Jose	443.475	+	WA6GML	c	WA6GML
San Jose	443.550	+	K6TAZ	c	Pendulum
San Jose	443.625	+	WB6BUP	c	WB6BUP
San Jose	443.700	+	WB6CBH	c	CDF VIP
San Jose	443.725	+	N6HWI	c	WB6PHE
San Jose	443.775	+	WA6GFY	c	LARA
San Jose	443.900	+	N6PPY	o71.9	N6PPY
San Jose	444.025	+	AH8AE	c	AH8AE
San Jose	444.050	+	KD6CUC	c gillig	KD6CUC
San Jose	444.100	+	N6TLQ	c	N6TLQ
San Jose	444.125	+	WB6LPZ	c	WB6LPZ
San Jose	444.300	+	WB6RNH	c	WB6RNH
San Jose	444.325	+	KD6AOG	c	KD6AOG
San Jose	444.400	+	WA6YCY	c	BAYCOM

CALIFORNIA

Location	Output	Input	Call	Notes	Sponsor
San Jose	444.425	+	WA6YSM	c	WA6YSM
San Jose	444.600	+	WB6OQS	o141.3	SCVRS
San Jose	444.625	+	WB6FIY	o131.8l	NCAFlwshp
San Jose	444.700	+	K6BJL	c	K6BJL
San Jose	444.750	+	K6LHE	o100.0	NSC ARC
San Jose	444.800	+	WA6GEL	c	WA6GEL
San Jose	444.925	+	WA6HWT	c	WA6HWT
San Jose	444.975	+	WA6EUZ	c	WA6EUZ
San Mateo	440.075	+	N6ZOE	c	N6ZOE
Woodside	441.550	+	WA6HYR	c	WA6HYR
TAHOE SIERRA					
Alpine	441.550	+	N6LZR	c	Alpine
Incline Village	440.850	+	NU7Y	o100.0	NU7Y
North Tahoe	441.175	+	N7VXB	o107.2	N7VXB
S Lake Tahoe	442.475	+	WA6EWW	ol	TARA
Tahoe City	440.275	+	KJ6GM	c	KJ6GM
Tahoe City	442.175	+	KH8AF	c	KH8AF
Tahoe City	442.950	+	WA6FJS	o131.8	TahoeARC
Truckee	443.050	+	WB6ALS	o162.2	WB6ALS
Truckee	444.275	+	WA6JQV	c	WA6JQV

CALIFORNIA - SOUTH

A

SO CAL	439.000		PACKET	data trunk only	
SO CAL	440.000		SIMPLEX	simplex ptch gnd only	
SO CAL	441.000		SIMPLEX	control(no voice)	
SO CAL	441.500		PACKET	data ground only	
SO CAL	445.000		SIMPLEX	simplex ptch gnd only	
SO CAL	446.000		SIMPLEX	o voice only	
SO CAL	446.500		SIMPLEX	o voice only	
SO CAL	446.875	-	TEST PAIR	o CTCSS	
IMP,LA,OR,RIV,SBER,SD					
COVERS AREA	445.600	-	WA6ZRB	c	CROSSBAR
COVERS AREA	446.050	-	N6HTP	c	
COVERS AREA	446.675	-	WA6LWW	c	BFI
COVERS AREA	447.800	-	WA6SYN	c	ECRA
COVERS AREA	448.200	-	WB6DYM	c	
COVERS AREA	448.625	-	WB6LVZ	c	
COVERS AREA	448.775	-	N6GWD	c	
COVERS AREA	448.800	-	WB6BOD	c	
COVERS AREA	448.850	-	WA6OWD	c	
COVERS AREA	448.950	-	KE6VK	c	
COVERS AREA	449.075	-	WA6ZMK	c	
COVERS AREA	449.125	-	KB6PI	c	METRO
COVERS AREA	449.175	-	N6LVR	c	ECRA
COVERS AREA	449.325	-	AJ6L	c	
COVERS AREA	449.350	-	KB6CRE	c	BARN
COVERS AREA	449.450	-	N6GWD	c	
COVERS AREA	449.525	-	WB6SLC	c	
COVERS AREA	449.725	-	WA6ENS	c	
Mt Laguna	449.825	-	WA6YVX	o 107.2	SANDRA
Mt Palomar	449.425	-	W6NWW	o 107.2	PALOMARRC

400 420-450 MHz

CALIFORNIA

<i>Location</i>	<i>Output</i>	<i>Input</i>	<i>Call</i>	<i>Notes</i>	<i>Sponsor</i>
IMP,RIV,SBER					
COVERS AREA	448.675	-	W6PNM	c	
COVERS AREA	449.250	-	WA6ZUF	c	
Bell Mtn	447.575	-	WB6QFE	o 131.8	
Indio	447.575	-	K8MTC	o 100.0	
Palm Springs	447.325	-	WA6ZUF	oa	
Thousand Palms	449.425	-	KA6GBJ	o	
IMP,SD					
COVERS AREA	446.075	-	KB6CRE	c	
COVERS AREA	448.750	-	KA6KTA	c	
COVERS AREA	449.000	-	WB6TZF	c	
IMPERIAL COUNTY					
COVERS AREA	449.575	-	N6CKS	c	
IN,KE,LA,MO,SBER					
COVERS AREA	442.250	+	W6TD	c	
COVERS AREA	442.350	+	W6TD	c	
COVERS AREA	443.575	+	WB6VIX	c	
COVERS AREA	444.300	+	W6TD	c	
COVERS AREA	444.400	+	W6TD	c	
COVERS AREA	444.500	+	W6IWY	c	
COVERS AREA	444.575	+	WA6VVC	c	
COVERS AREA	444.650	+	WA6KYZ	c	
COVERS AREA	444.750	+	WA6AIR	c	
KE,LA,OR,RIV,SBAR,SBER,VE					
COVERS AREA	447.050	-	WA6GML	c	
COVERS AREA	447.100	-	WB6ORK	c	SARS
COVERS AREA	447.275	-	N6ME	c	
COVERS AREA	448.525	-	N6ENL	c	
COVERS AREA	448.675	-	WB6TZH	c	
COVERS AREA	448.850	-	WB6HWW	c	
COVERS AREA	449.125	-	WB6DGF	c	AARC
KE,LA,OR,RIV,SBER,VE					
COVERS AREA	447.075	-	WA6LWW	c	BFI
COVERS AREA	447.450	-	KM6NP	c	SCARA
COVERS AREA	447.550	-	KB6CRE	c	
COVERS AREA	448.175	-	WA6KXK	c	
COVERS AREA	448.375	-	WD6AWP	c	
COVERS AREA	449.025	-	WB6DYM	c	
COVERS AREA	449.150	-	K6KMN	c	
KE,LA,SBAR,VE					
COVERS AREA	445.900	-	N6ZCM	cl	HAMS
KE,LA,SBER					
COVERS AREA	445.225	-	N6GLT	c	
COVERS AREA	445.350	-	KA6YTT	c	
COVERS AREA	445.575	-	AB6Z	c	
COVERS AREA	446.075	-	KB6CRE	cl	
COVERS AREA	446.100	-	KA6CYD	c	HDRS
COVERS AREA	446.300	-	KA6CYD	c	HDRS
COVERS AREA	446.375	-	KA6CYD	c	HDRS
COVERS AREA	446.550	-	N6LXX	c	
COVERS AREA	446.825	-	WB6FIU	c	
COVERS AREA	446.900	-	WA6WDB	c	
COVERS AREA	446.950	-	WB6BYY	c	

CALIFORNIA

<i>Location</i>	<i>Output</i>	<i>Input</i>	<i>Call</i>	<i>Notes</i>	<i>Sponsor</i>
COVERS AREA	447.150	-	N6HDG	c	
COVERS AREA	447.825	-	W6IWY	c	
COVERS AREA	447.900	-	WD6AML	c	
COVERS AREA	448.000	-	N6GLT	c	
COVERS AREA	448.425	-	WB6IOJ	c	
COVERS AREA	448.625	-	WA6RTV	c	
COVERS AREA	448.650	-	K6BDI	c	
COVERS AREA	449.400	-	WA6SBH	c	
COVERS AREA	449.675	-	KA6CYD	c	HDRS
COVERS AREA	449.775	-	KA6CYD	c	HDRS
COVERS AREA	449.850	-	N6JXI	c	LOCKHEED
Hauser Peak	446.400	-	WB6SIQ	o	
Juniper Hills	445.925	-	WB6GDF	o 192.8	
Table Mtn	447.325	-	WB6TZS	o 94.8	
LA					
COVERS AREA	445.900	-	KC6TKA	cl	HAMS
COVERS AREA	447.975	-	N6AHP	c	
COVERS AREA	449.850	-	NG6Q	c	
Canoga Park	447.575	-	WD6EZI	o 100.0	HUGHESARC
Santa Clarita	448.350	-	N6MNC	o 67.0	
LA,OR					
COVERS AREA	445.075	-	WA6TUB	c	
COVERS AREA	445.150	-	N6KHZ	c	AARG
COVERS AREA	445.225	-	W6BAB	c	CNS
COVERS AREA	445.250	-	W6OFR	c	
COVERS AREA	445.525	-	KV6I	c	
COVERS AREA	445.725	-	WA6TWF	c	
COVERS AREA	446.100	-	WB6NLU	c	
COVERS AREA	446.150	-	W6ZRZ	c	MARAPA
COVERS AREA	446.300	-	N6SIM	c	
COVERS AREA	446.325	-	WA6TWF	c	
COVERS AREA	446.450	-	K0OV	c	
COVERS AREA	446.450	-	WA6FZH	c	
COVERS AREA	446.850	-	N6EHM	c	DARN
COVERS AREA	446.950	-	K6IPC	c	
COVERS AREA	447.100	-	N6CRG	c	
COVERS AREA	447.125	-	N6HSE	c	
COVERS AREA	447.200	-	KG6TC	c	
COVERS AREA	447.450	-	KM6NP	c	SCARA
COVERS AREA	447.775	-	WA6LWB	c	
COVERS AREA	447.950	-	N6XZE	c	
COVERS AREA	448.550	-	W6YRA	c	
COVERS AREA	448.800	-	N6WMK	c	
COVERS AREA	449.050	-	N6MH	c	
COVERS AREA	449.075	-	WB6HTS	c	
COVERS AREA	449.850	-	N6JXI	c	LOCKHEED
COVERS AREA	449.975	-	K6IUM	c	RTD ARC
WestLosAngeles	447.325	-	WA6QAG	o 103.5	VA Hsptl
LA,OR,RIV,SBAR,SBER,SD					
COVERS AREA	445.025	-	KK6HS	c	
COVERS AREA	445.250	-	W6OFR	c	
COVERS AREA	445.300	-	WA6IGJ	c	
COVERS AREA	445.325	-	WA6MDJ	c	BARC

402 420-450 MHz

CALIFORNIA

<i>Location</i>	<i>Output</i>	<i>Input</i>	<i>Call</i>	<i>Notes</i>	<i>Sponsor</i>
COVERS AREA	445.575	-	AB6Z	c	
COVERS AREA	445.625	-	KA6HFG	c	
COVERS AREA	445.725	-	WA6TWF	c	
COVERS AREA	445.900	-	K2QGT	c	
COVERS AREA	445.975	-	N6ACV	c	
COVERS AREA	446.025	-	W6FNO	c	
COVERS AREA	446.075	-	N6AOL	c	
COVERS AREA	446.125	-	WB6MIE	c	
COVERS AREA	446.325	-	WA6TWF	c	SCRADS
COVERS AREA	446.350	-	WA6TWF	c	SCRADS
COVERS AREA	446.375	-	KD6KQ	c	BRAVO
COVERS AREA	446.425	-	WA6RAY	c	
COVERS AREA	446.475	-	WB6UCK	c	SPARK
COVERS AREA	446.525	-	WA6APQ	c	
COVERS AREA	446.700	-	WA6TWF	c	
COVERS AREA	446.725	-	KB6CRE	c	BARN
COVERS AREA	446.750	-	K6VGP	c	DARN
COVERS AREA	446.825	-	WA6LIF	c	
COVERS AREA	446.850	-	N6EHM	c	
COVERS AREA	446.925	-	WA6VCQ	c	
COVERS AREA	447.075	-	K6ZXZ	c	
COVERS AREA	447.175	-	WB6TPG	c	HROC
COVERS AREA	447.550	-	KB6CRE	c	BARN
COVERS AREA	447.650	-	N9PL	c	
COVERS AREA	447.675	-	N6ENL	c	SCRN
COVERS AREA	447.700	-	N6GJN	c	
COVERS AREA	447.875	-	WD6EDW	c	
COVERS AREA	448.050	-	WD6AWP	c	
COVERS AREA	448.125	-	WA6VLD	c	
COVERS AREA	448.300	-	WA6ZJT	c	
COVERS AREA	448.325	-	W6KRW	c	CPRA
COVERS AREA	448.425	-	WJ6A	c	
COVERS AREA	448.450	-	WA6ZJT	c	
COVERS AREA	448.475	-	KB6C	c	FRN
COVERS AREA	448.500	-	WA6VLD	c pri shtl aud	SCRN
COVERS AREA	448.525	-	N6ENL	c	SCRN
COVERS AREA	448.550	-	WB6QEN	c	
COVERS AREA	448.575	-	WB6QEN	c	
COVERS AREA	448.600	-	K6TVE	c	
COVERS AREA	448.600	-	WA6COT	cl	
COVERS AREA	448.675	-	KA6KTA	c	
COVERS AREA	448.725	-	WA6COT	c	RRN
COVERS AREA	448.825	-	WB6ZOJ	c	
COVERS AREA	448.925	-	WA6ZZB	c	
COVERS AREA	449.050	-	WB6ZQX	c	
COVERS AREA	449.100	-	W6KRW	c	OC RACES
COVERS AREA	449.175	-	W6KRW	c	OC RACES
COVERS AREA	449.200	-	AA4CD	c	
COVERS AREA	449.225	-	WB6CYT	c	GFRN
COVERS AREA	449.325	-	WA6YVX	c	SANDRA
COVERS AREA	449.350	-	WB6UKD	c	
COVERS AREA	449.400	-	WA6SBH	c	
COVERS AREA	449.450	-	WB6SSO	c	

420-450 MHz 403
CALIFORNIA

Location	Output	Input	Call	Notes	Sponsor
COVERS AREA	449.525	-	WB6SLC	c	
COVERS AREA	449.550	-	WB6BBE	c	
COVERS AREA	449.575	-	WB6QXK	c	
COVERS AREA	449.600	-	WV6H	c	
COVERS AREA	449.600	-	WX6N	c	
COVERS AREA	449.625	-	W6JAM	c	DR0NK
COVERS AREA	449.650	-	WA6VLF	c	
COVERS AREA	449.675	-	KC6N	c	
COVERS AREA	449.725	-	WA6ENS	c	
COVERS AREA	449.750	-	WB6YMI	c	
COVERS AREA	449.775	-	W6JAM	c	DR0NK
COVERS AREA	449.800	-	WA6RQD	c	
COVERS AREA	449.825	-	KE6LE	c	
COVERS AREA	449.875	-	WA6ZEP	c	
COVERS AREA	449.875	-	WB6OIL	c	
COVERS AREA	449.900	-	WB6IOS	c	
Mt Otay	447.000	-	W1CDM	o 107.2	SBRG
Mt Otay	449.500	-	N6ICC	o 107.2	SANDRA
Palos Verdes	447.000	-	W6TRW	o 100.0	TRW ARC
LA,OR,RIV,SBAR,SBER,SD,VE					
COVERS AREA	445.175	-	WB9RNW	c	
COVERS AREA	445.400	-	WD6DIH	c	ALERT
COVERS AREA	445.425	-	WD6FZA	c	PAPA
COVERS AREA	445.550	-	W6GJS	c	
COVERS AREA	445.600	-	WA6ZRC	c	CROSSBAR
COVERS AREA	445.650	-	AB6Q	c	
COVERS AREA	445.675	-	WA6YOT	c	
COVERS AREA	445.750	-	K6JHX	c	
COVERS AREA	445.775	-	N6OYF	c	
COVERS AREA	445.800	-	WA6IBL	c	
COVERS AREA	445.825	-	KA6CBE	c	HAMS
COVERS AREA	446.100	-	WB6NLU	c	
COVERS AREA	446.250	-	K6VGP	c	DARN
COVERS AREA	446.775	-	WA6LWW	c	BFI
COVERS AREA	446.800	-	K6THQ	c	
COVERS AREA	447.075	-	K6ZXZ	c	
COVERS AREA	447.250	-	KE6FX	c	
COVERS AREA	447.775	-	WA6EQU	c	
COVERS AREA	447.850	-	WA6JQB	c	
COVERS AREA	448.025	-	WA6TWE	c	
COVERS AREA	448.075	-	N6SPS	c	
COVERS AREA	448.100	-	WA6IKH	c	
COVERS AREA	448.150	-	WA6KXX	c	
COVERS AREA	448.200	-	WB6DYM	c	
COVERS AREA	448.250	-	WA6ZPS	c	SPARC
COVERS AREA	448.500	-	WA6VLD	c pri shtl aud	
COVERS AREA	448.700	-	WB6FYM	c	
COVERS AREA	448.875	-	WA6ZOI	c	
COVERS AREA	448.900	-	WA6ZSG	c	
COVERS AREA	449.200	-	W6NVY	c	
COVERS AREA	449.225	-	WB6YMH	c	GFRN
COVERS AREA	449.300	-	WB6SLR	c	
COVERS AREA	449.400	-	WA6SBH	c	

404 420-450 MHz

CALIFORNIA

Location	Output	Input	Call	Notes	Sponsor
COVERS AREA	449.500	-	WB6KGS	c	
COVERS AREA	449.700	-	WB6BBE	c	
COVERS AREA	449.800	-	WB6BWU	c	
LA,OR,RIV,SBER					
COVERS AREA	445.025	-	N6KZB	c	
COVERS AREA	445.125	-	WB6RIW	c	
COVERS AREA	445.125	-	WB6RIW	c	
COVERS AREA	445.150	-	WB6DGF	c	AARC
COVERS AREA	445.200	-	AB6C	c	
COVERS AREA	445.375	-	WA6LSE	c	SPARK
COVERS AREA	445.375	-	WB6WMW	c	SPARK
COVERS AREA	445.400	-	WD6DIH	c	ALERT
COVERS AREA	445.450	-	W6UE	c	
COVERS AREA	445.500	-	WB6ZSU	c	SCEARA
COVERS AREA	445.575	-	AB6Z	c	
COVERS AREA	445.700	-	K7SA	c	
COVERS AREA	445.850	-	WA6AJP	c	
COVERS AREA	446.225	-	KI6QK	c	
COVERS AREA	446.900	-	WA6FTU	c	
COVERS AREA	447.350	-	WA6HRH	c	
COVERS AREA	447.750	-	WA6PYJ	c	
COVERS AREA	447.975	-	N6AHP	c	
COVERS AREA	448.000	-	WA4RVO	c	
COVERS AREA	448.175	-	WA6KXX	c	
COVERS AREA	448.275	-	WA6LUR	c	
COVERS AREA	448.550	-	WV6L	c	
COVERS AREA	448.950	-	KK6HX	c	
COVERS AREA	449.050	-	N6MH	c	
COVERS AREA	449.075	-	WA6ZUF	c	
COVERS AREA	449.275	-	WB6VSJ	c	
COVERS AREA	449.350	-	AA6RJ	c	
COVERS AREA	449.475	-	N6YN	c	
COVERS AREA	449.600	-	KB6BF	c	
COVERS AREA	449.625	-	KB6IBB	c	
COVERS AREA	449.650	-	N6HAE	c	
COVERS AREA	449.675	-	W6KRW	c	OC RACES
COVERS AREA	449.850	-	N7HLL	c	
COVERS AREA	449.850	-	KA6RWW	c	
COVERS AREA	449.900	-	WB6IOS	c	
COVERS AREA	449.925	-	KA6RWW	c	
Covina	447.325	-	KA6SJT	o	
Pomona	445.925	-	WB6RSK	o 103.5	
Santa Anita Rdg	447.575	-	WB6NQD	o 131.8	SGVARC
LA,OR,RIV,SBER,SD					
COVERS AREA	445.050	-	N6MNU	c	DANG
COVERS AREA	445.100	-	WA6KRC	c	
COVERS AREA	445.250	-	W6OFR	c	
COVERS AREA	445.400	-	WD6DIH	c	ALERT
COVERS AREA	445.850	-	WB6ALD	c	
COVERS AREA	446.200	-	WA6PPC	c	
COVERS AREA	446.225	-	N6XOE	c	
COVERS AREA	446.800	-	N6LXX	c	
COVERS AREA	446.825	-	WA6LIF	c	

420-450 MHz 405
CALIFORNIA

Location	Output	Input	Call	Notes	Sponsor
COVERS AREA	447.050	-	WA6GML	c	
COVERS AREA	447.150	-	N6HDG	c	
COVERS AREA	447.200	-	KE6QH	c	
COVERS AREA	447.275	-	N6ME	c	WARA
COVERS AREA	447.400	-	W6LKO	c	
COVERS AREA	447.475	-	NA6S	c	
COVERS AREA	447.475	-	W6LKO	c	
COVERS AREA	447.500	-	K0JPK	c	
COVERS AREA	447.925	-	WA6JBO	c	
COVERS AREA	447.925	-	WA6RYO	c	
COVERS AREA	447.975	-	WB6DIJ	c	
COVERS AREA	448.425	-	WB6IOJ	c	
COVERS AREA	448.425	-	WB6IOJ	c	
COVERS AREA	448.650	-	WB6TZC	c	
COVERS AREA	448.875	-	WA6OWD	c	
COVERS AREA	448.975	-	WB6TZU	c	
COVERS AREA	449.125	-	N6KHZ	c	AARC
COVERS AREA	449.275	-	W6LKO	c	
COVERS AREA	449.325	-	WD6CZH	c	
COVERS AREA	449.375	-	N6FWX	c	
COVERS AREA	449.375	-	N6DQ	c	
COVERS AREA	449.400	-	WA6SBH	c	
COVERS AREA	449.775	-	K6CHE	c	LBARC
COVERS AREA	449.950	-	WA6JBO	c	
COVERS AREA	449.975	-	KA6MEP	c	RTD ARC
Crestline	448.350	-	WB6AGQ	o 107.2	
Whittier Hls	445.925	-	W6GNS	o 100.0	RHARC
LA,OR,RIV,SBER,SD,VE					
COVERS AREA	445.050	-	KM6AA	c	
COVERS AREA	445.275	-	K6AHM	c	DARN
COVERS AREA	445.450	-	NO6B	c	
COVERS AREA	445.475	-	W6VHU	c	
COVERS AREA	445.500	-	WA6CGR	c	SCEARA
COVERS AREA	445.525	-	WD6FZA	c	PAPA
COVERS AREA	445.575	-	AB6Z	c	
COVERS AREA	445.875	-	W6OC	c	
COVERS AREA	445.900	-	KA6AZB	c	HAMS
COVERS AREA	445.950	-	WA2AMB	c	AARC
COVERS AREA	446.050	-	N6HTP	c	
COVERS AREA	446.175	-	WA6FXX	c	
COVERS AREA	446.275	-	W6OSM	c	DRAT
COVERS AREA	446.550	-	KA6ANH	c	PIN
COVERS AREA	446.575	-	WA6FDG	c	
COVERS AREA	446.600	-	KK6LG	c	
COVERS AREA	446.625	-	WA6KCV	c	
COVERS AREA	446.650	-	KM6NP	c	
COVERS AREA	446.675	-	WA6LWW	c	BFI
COVERS AREA	446.725	-	KB6CRE	c	BARN
COVERS AREA	446.800	-	K6THQ	c	
COVERS AREA	446.800	-	K6THQ	c	
COVERS AREA	446.825	-	WA6LIF	c	
COVERS AREA	446.950	-	K6IPC	c	
COVERS AREA	446.975	-	WA6ZVE	c	

406 420-450 MHz

CALIFORNIA

Location	Output	Input	Call	Notes	Sponsor
COVERS AREA	447.150	-	W6LKO	c	
COVERS AREA	447.225	-	N6APP	c	
COVERS AREA	447.300	-	W6NRY	c	EARS
COVERS AREA	447.350	-	WA6TWE	c	
COVERS AREA	447.375	-	WA6DOD	c	
COVERS AREA	447.400	-	W6LKO	c	
COVERS AREA	447.425	-	W6LKO	c	
COVERS AREA	447.525	-	KE6CF	c	
COVERS AREA	447.600	-	W6GAE	c	
COVERS AREA	447.625	-	N6DD	c	
COVERS AREA	447.650	-	WB6NXP	c	
COVERS AREA	447.725	-	N6DKA	c	CNS
COVERS AREA	447.800	-	WA6DCR	c	
COVERS AREA	447.825	-	WA6RTV	c	
COVERS AREA	447.875	-	WD6EDW	c	
COVERS AREA	447.900	-	WD6AML	c	
COVERS AREA	447.950	-	WB6BRP	c	
COVERS AREA	448.025	-	WA6TWE	c	
COVERS AREA	448.150	-	WA6LWW	c	BFI
COVERS AREA	448.225	-	WA6EQU	c	CROSSBAR
COVERS AREA	448.400	-	KB6OOC	c	
COVERS AREA	448.475	-	KB6C	c	FRN
COVERS AREA	448.500	-	WA6VLD	c pri shtl aud	
COVERS AREA	448.525	-	N6ENL	c	SCRN
COVERS AREA	448.550	-	N6MQS	cl	A-TECH
COVERS AREA	448.575	-	WA6IBY	c	JunsRadio
COVERS AREA	448.625	-	WB6TZD	c	
COVERS AREA	448.650	-	WA6TZD	c	
COVERS AREA	448.700	-	WA6IKH	c	SCRN
COVERS AREA	448.725	-	WA6COT	c	RRN
COVERS AREA	448.775	-	KM6NP	c	
COVERS AREA	448.825	-	W6JYP	c	LARA
COVERS AREA	448.850	-	WA6UJS	c	
COVERS AREA	449.000	-	WB6TZA	c	
COVERS AREA	449.025	-	WB6CLG	c	
COVERS AREA	449.050	-	N6MH	c	
COVERS AREA	449.250	-	WA6TXY	c	
COVERS AREA	449.525	-	WA6GSD	c	
COVERS AREA	449.725	-	WA6ENS	c	
COVERS AREA	449.800	-	WB6VPQ	c	
COVERS AREA	449.875	-	WA6ZEP	c	
COVERS AREA	449.900	-	WB6IOS	c	
COVERS AREA	449.975	-	K6IUM	c	RTD ARC
Chatsworth	448.350	-	N6UII	o 100.0	
Johnstone Pk	446.400	-	WB6IYP	o 103.5	
Oat Mtn	449.425	-	WB5EKU	o 67.0	
LA,OR,RIV,SBR,SBER,SD,VE					
COVERS AREA	449.825	-	WA6BUZ	c	
LA,OR,SD					
COVERS AREA	446.150	-	KG6LM	c	
LA,OR,VE					
Loop Cyn	447.025	-	N6ENV	o 156.7	

<i>Location</i>	<i>Output</i>	<i>Input</i>	<i>Call</i>	<i>Notes</i>	<i>Sponsor</i>
LA,RIV,SBER					
Fontana	447.325	-	KA6GRF	or 136.5	RACES
LA,SBAR,SD,VE					
COVERS AREA	447.225	-	WB6TZE	c	
COVERS AREA	448.650	-	WA6COT	c	
COVERS AREA	448.875	-	N6ZF	c	
COVERS AREA	449.000	-	WB6TZE	c	
COVERS AREA	449.025	-	WB6DYM	c	
Santa Barbara	446.400	-	K6TZ	o 131.8	SBARC
LA,SBAR,VE					
COVERS AREA	445.100	-	WD6CRB	c	
COVERS AREA	445.350	-	WA6DYX	c	
COVERS AREA	446.775	-	WA6LWW	c	BFI
COVERS AREA	446.900	-	WB9RNW	c	
COVERS AREA	447.375	-	WA6DOD	c	
COVERS AREA	447.475	-	W8AKF	c	
COVERS AREA	447.550	-	KB6CRE	c	BARN
COVERS AREA	447.600	-	WB2YXY	c	
COVERS AREA	448.175	-	WB6IBD	c	SMRA
COVERS AREA	448.375	-	WD6AWP	c	
COVERS AREA	448.475	-	KB6C	c	FRN
COVERS AREA	448.750	-	WA6COT	c	RRN
COVERS AREA	448.950	-	N6MBR	c	
COVERS AREA	448.975	-	KA6KTA	c	
COVERS AREA	449.025	-	WB6DYM	c	
COVERS AREA	449.150	-	W6TD	c	
COVERS AREA	449.150	-	WA6VPL	c	
Camarillo	447.000	-	WD6EBY	o 141.3	
LA,VE					
COVERS AREA	445.475	-	KA6YTT	c	
COVERS AREA	445.775	-	N6VYA	cl	
COVERS AREA	448.600	-	K6UEF	c	
OR					
COVERS AREA	446.700	-	WA6TWF	c	
COVERS AREA	446.725	-	N6KXX	c	IDEC
COVERS AREA	449.975	-	K6IUM	c	RTD ARC
OR,RIV,SBER					
COVERS AREA	446.275	-	W6GAE	c	
OR,SD					
COVERS AREA	445.875	-	KM6NP	c	
RIV,SBER					
Chino Hills	449.425	-	KD6JSL	o 131.8	
SB					
COVERS AREA	445.125	-	WB6DAO	c	
SB,VE					
Santa Barbara	449.425	-	N6HYM	o 131.8	
SBAR					
COVERS AREA	445.475	-	N6VMN	c(ca)	
COVERS AREA	448.025	-	WB6FZU	c	
COVERS AREA	449.125	-	N6QDC	c	
SBAR,VE					
COVERS AREA	440.125	+	WB6DAO	c	
COVERS AREA	444.800	+	WA6VPL	c	

**408 420-450 MHz
CALIFORNIA-COLORADO**

<i>Location</i>	<i>Output</i>	<i>Input</i>	<i>Call</i>	<i>Notes</i>	<i>Sponsor</i>
COVERS AREA	446.750	-	N6CFC	c	
COVERS AREA	446.750	-	WB6RHQ	c	
Newbury Park	445.925	-	N6LQ	o 123.0	
Santa Paula	447.575	-	KB6TDJ	o 107.2	
Simi Valley	447.575	-	KE6FX	o	
Sulphur Mtn	447.325	-	WB6ZTU	oxel	SMRA
Ventura	448.350	-	W6MWA	o 141.3	
SBER					
COVERS AREA	447.275	-	N6GWD	c	
COVERS AREA	447.625	-	N6DD	c	RN
COVERS AREA	447.925	-	N6GWD	c	
Apple Valley	447.000	-	KK6SS	o 100.0	
SD					
COVERS AREA	445.175	-	N6PC	c	
COVERS AREA	445.225	-	WB6DIJ	c	
COVERS AREA	445.750	-	K6ODB	c	
COVERS AREA	446.750	-	KA6DAC	c	ECRA
COVERS AREA	447.050	-	AH6CW	c	
COVERS AREA	447.625	-	KB6BOB	c	
COVERS AREA	447.825	-	KF6YB	c	
COVERS AREA	447.950	-	N6CRF	c	
COVERS AREA	448.000	-	WB6FMT	c	
COVERS AREA	448.775	-	WD6APP	c	RACES
COVERS AREA	449.025	-	WA6VQZ	c	
COVERS AREA	449.150	-	N6VCM	c	
COVERS AREA	449.250	-	WB6BOD	c	
COVERS AREA	449.600	-	WV6H	c	
COVERS AREA	449.900	-	K6RYA	c	
COVERS AREA	449.975	-	WA6SYN	c	
Otay	447.025	-	KN6KM	o 107.2	
Palomar Mtn	446.400	-	KA6UAI	o 100.0	
San Diego	447.325	-	W6UUS	o 103.5	CONVAIR
VENTURA COUNTY					
COVERS AREA	445.700	442.700	N6SYC	c	
COLORADO					
STATEWIDE					
Statewide	447.050	-		tSNP	
Statewide	447.300	-		tSNP	
Statewide	448.050	-		tSNP	
Statewide	448.325	-		tSNP	
Statewide	448.825	-		tSNP	
Statewide	449.075	-	EMERG	p	
Statewide	449.100	-	EMERG	p	
Statewide	449.275	-		tSNP	
Statewide	449.425	-		tSNP	
BOULDER					
Boulder	447.375	-	KG0GB	o(ca)	KG0GB
Boulder	447.450	-	W0DA		KrkwoodRA
Boulder	447.600	-	W0MKZ		W0MKZ
Boulder	448.175	-	WB0WNV	o	WB0WNV
Boulder	448.900	-	W0DA	oae	KARG
Boulder	449.375	-	WB6OAD	c	WB6OAD

COLORADO

Location	Output	Input	Call	Notes	Sponsor
Boulder	449.400	-	K0DK	oe-Sun RB	K0DK
Boulder	449.550	-	W0IA	o	RkyMtVHFS
Boulder	449.925	-	KD0HG	oe	BLRA
CENTRAL					
Hartsel	449.800	-	NX0G	cl	CARN
Pueblo	449.625	-	N0CAM	c	N0CAM
COLORADO SPRINGS					
Colorado Spr	447.350	-	K0IRP		K0IRP
Colorado Spr	447.550	-	WA6IFI		WA6IFI
Colorado Spr	447.675	-	N0ISV	o(ca)	CSARA
Colorado Spr	447.825	-	N0CAM	o	N0CAM
Colorado Spr	448.000	-	N0CAM	o	N0CAM
Colorado Spr	448.100	-	KC0TI		KC0TI
Colorado Spr	448.250	-	N0KG		N0KG
Colorado Spr	448.300	-	KB0NN	c	KB0NN
Colorado Spr	448.450	-	W0YNE	oelx	PPFMA
Colorado Spr	448.500	-	W0LKD	o	W0LKD
Colorado Spr	448.600	-	W0MOG	o	W0MOG
Colorado Spr	448.625	-	N6JEE	c	N6JEE
Colorado Spr	448.800	-	W0YNE	oet100.0 (ca)	PPFMA
Colorado Spr	449.300	-	KB0NN	c	KB0NN
Colorado Spr	449.900	-	WA0KXO		CARN
Monument	447.725	-	KB0CY	o	KB0CY
Teller Cnty	449.025	-	NX0G	cl	CARN
Widfield	448.725	-	KA0TTF	o	CSARA
Woodland Park	447.475	-	N6HSM	o	N6HSM
Woodland Park	448.650	-	N0XIA	o	Mtn ARC
Woodland Park	449.150	-	WA6TTY	c	CARN
DENVER					
Boulder	447.975	-	KF0OA	o(ca)(l2)	CoRptAssn
Broomfield	448.225	-	N0PSR	c	N0PSR
Denver	447.000	-	WD0FVV	ct	WD0FVV
Denver	447.150	-	WA1JHK	o(ca)elz	CoRptAssn
Denver	447.200	-	N0GIL-5	ox pkt	CoRptAssn
Denver	447.275	-	N0WBW	oxt141.3	N0WBW
Denver	447.325	-	N0FOE		HTRG
Denver	447.400	-	KD0YD	ol	KD0YD
Denver	447.500	-	W0LJF	oel	ARA
Denver	447.625	-	N0IXR	o	N0IXR
Denver	447.775	-	WN0EHE	ct	WN0EHE
Denver	447.900	-	WB0TPT		WB0TPT
Denver	447.925	-	WB0UAW	o	WB0UAW
Denver	447.950	-	WJ0G	o	WJ0G
Denver	448.075	-	K0AUZ	c	Colo Conn
Denver	448.125	-	N0PY Y	o	CBHFG
Denver	448.375	-	KQ0J	ol	SARES
Denver	448.400	-	WA0YOJ	c	DCRS
Denver	448.500	-	KB0UDD	o	CstIRckRG
Denver	448.550	-	WB0KIZ	t	HPRA
Denver	448.575	-	KA0TTW	ot100.0	KA0TTW
Denver	448.625	-	WB6DYO	t	WB6DYO

410 420-450 MHz

COLORADO

Location	Output	Input	Call	Notes	Sponsor
Denver	448.650	-	KD0JG	o	KD0JG
Denver	448.675	-	KA0HTT	o	KA0HTT
Denver	448.700	-	WA0IDQ	c	WA0IDQ
Denver	448.750	-	N0ELY	o	N0ELY
Denver	448.775	-	KA0HJB	t	J & V
Denver	448.850	-	WD0HNQ	oae	AurRptAsn
Denver	448.875	-	WS0O	o	WS0O
Denver	448.925	-	W0LMA	o	W0LMA
Denver	448.950	-	WA0GIL	oxet	WA0GIL
				100.0	
Denver	448.975	-	WA0UCQ	t100.0	FRG
Denver	449.000	-	WB0LGC	aet	CARN
Denver	449.050	-	NH6S	aext	FRIARS
Denver	449.125	-	WD8LVJ	o	WD8LVJ
Denver	449.175	-	N0ELY	o	N0ELY
Denver	449.225	-	WG0V	o	WG0V
Denver	449.250	-	K0CGP	o(ca)	LMRG
Denver	449.350	-	W0TX	o	Denver RC
Denver	449.450	-	N0FEW	o(ca)xez	RckyMtnRL
				103.5	
Denver	449.500	-	W0FZG	t	W0FZG
Denver	449.525	-	N0CFM	telx(14)	IntrMtnRG
Denver	449.600	-	WA0KBT	o(ca)	Denver RL
Denver	449.675	-	WB0LGC	o	CARN
Denver	449.700	-	WA0IDQ	c	WA0IDQ
Denver	449.750	-	N0IGQ	exp	RckyMtnRL
Denver	449.775	-	WA0YOJ	c	WA0YOJ
Denver	449.825	-	N0ZEB	ot151.4	N0ZEB
Denver	449.875	-	N0MHU	oxeELT-t	RckyMtnRL
				103.5	
Denver	449.900	-	WA0NVU	t	EGOS
Denver	449.950	-	W9SL	o	W9SL
Denver	449.975	-	WN0EHE	o	WN0EHE
Golden	447.800	-	KD0GA	o(ca)	KD0GA
Parker	448.425	-	KA0VKM	c	TLARS
Rollinsville	447.075	-	N0MFB	o(ca)	N0MFB
DURANGO					
Cortez	449.175	-	KA1MWD	o	KA1MWD
Durango	449.850	-	N0GIO	o	DurangoRC
Durango	449.925	-	N0GIO	cl	DurangoRC
EAST CENTRAL					
Deer Trail	447.875	-	WA0NJZ	o	E I-70 C
Genoa	447.650	-	K0PVI	o	COBighorn
FORT COLLINS					
Fort Collins	449.850	-	W0QEY	oz(ca)t	CSUARC
				100.0	
GRAND JUNCTION					
Collbran	449.500	-	KB0SW	lt107.2	KB0SW
Grand Jct	447.000	-	KB0SW	o	KB0SW
Grand Jct	448.150	-	N0MBJ	o	N0MBJ
Grand Jct	448.200	-	W0RRZ	ot118.8a	WCAC
Grand Jct	449.200	-	N0NHP	olt107.2	WB0ECV

COLORADO-CONNECTICUT

Location	Output	Input	Call	Notes	Sponsor
Grand Jct	449.300	-	WA4HND	oext 107.2	WA4HND
GREELEY					
Greeley	448.475	-	W0ITD	ot	WARS
Greeley	449.325	-	WB0GAI	o	CARN
Greeley	449.475	-	N0NYY	o	N0NYY
Greeley	449.725	-	K0OJ	oa	K0OJ
LONGMONT					
Longmont	448.525	-	N0EPA	o	N0EPA
Longmont	448.800	-	WD0FEX	o	WD0FEX
LOVELAND					
Loveland	447.850	-	WB9EEC		WB9EEC
Loveland	448.025	-	NK0R	o	NK0R
Loveland	448.275	-	N0DZA	t	N0DZA
Loveland	449.575	-	W0DZ	o	LRA
NORTHEAST					
Fort Morgan	448.200	-	N0EON		PitVlyARC
Sterling	448.150	-	W0LHA	oe	HPARC
NORTHWEST					
Rangely	449.950	-	N0ITS	ot114.8	N0ITS
Steamboat Spr	449.650	-	N0LEU	ox	SSARC
PUEBLO					
Canon City	447.750	-	WD0EKR	o	WD0EKR
Pueblo	447.175	-	ND0Q	ox(17)	Pueblo HC
Pueblo	447.450	-	KR0R	o	KR0R
Pueblo	447.950	-	ND0Q	ol	Pueblo HC
Pueblo	449.550	-	ND0Q	olx	ND0Q
Pueblo	449.850	-	WA0VTO	o	STARS
SOUTH CENTRAL					
Cripple Creek	447.400	-	WB0WDF	ol	WB0WDF
Salida	449.325	-	WA0KXO	ox(ca)t 141.3	CARN
Salida	449.650	-	N0CAM	o	CheyMtnRG
Walsenburg	448.550	-	N0BDK	o(15)	RBRA
SOUTHEAST					
Haswell	447.100	-	WB0HBJ	o	WB0HBJ
STERLING					
Sterling	447.700	-	W0GGP	o pkt	W0GGP
WEST CENTRAL					
Aspen	449.600	-	NONHJ	ot107.2	N0NHJ
Aspen	449.975	-	KD0NU	o	FOA
Avon	449.900	-	W0KEA	o	ECHO
Carbondale	449.850	-	KD0NU	ot	KD0NU
Glenwood Spr	447.100	-	KI0G	ot107.216	SCARC
Glenwood Spr	449.725	-	KA0DOE	ot	KA0DOE
Vail	448.650	-	WB0ITG	ol	WB0ITG

CONNECTICUT**ALL TSARC AREAS**

440.475	SNP	Aux Link
440.500	SNP	Aux Link
440.525	SNP	Aux Link
440.975	ROSE	ypkt

**412 420-450 MHz
CONNECTICUT**

<i>Location</i>	<i>Output</i>	<i>Input</i>	<i>Call</i>	<i>Notes</i>	<i>Sponsor</i>
	441.000		SNP	ypkt	
	441.025		SNP	ypkt	
	441.050	+	SNP	TCP/IP pkt	
	441.075		SNP	ypkt	
	441.790		SNP	Control	
	441.800		SNP	Control	
	441.810		SNP	Control	
	445.475		SNP	Aux Link	
	445.500		SNP	Aux Link	
	445.525		SNP	Aux Link	
	446.000		SNP	Call Freq	
	446.025		SNP	ypkt	
	446.075		SNP	ypkt	
	446.790		SNP	Control	
	446.800		SNP	Control	
	446.810		SNP	Control	
FAIRFIELD COUNTY					
Bridgeport	441.500	+	N1LXV	ae 77	
Bridgeport	443.550	+	WA1YQE	o(ca)e 77	
Bridgeport	449.400	-	KA1HCX	o 114.8	CONNAMAT
Danbury	443.650	+	W1QI	o 114.8	PVARA/CAR
Danbury	447.775	-	W1QI	o	CANDLEWO
Fairfield	446.825	-	N3AQJ	o 114.8	FAIR UN AF
New Canaan	448.025	-	K1DR	o 123	
Norwalk	448.075	-	WT1I	oar114.8	GREATERN
Stamford	447.125	-	WA1RSD	otte114.8	STAMFORD
Westport	442.250	+	KG1M	o	
HARTFORD					
Avon	444.950	+	K1IIG	c	AVON RPT
Bristol	442.850	+	K1DFS	ol	INSCITY RC
Bristol	448.875	-	WA1IXU	o(ca)el 110.9	
Burlington	447.925	-	WA1LMV	c	WA1LMV
East Hartland #	448.000	-	KA1JVC	162.2	EASTHART
Glastonbury	442.600	+	KB1AEV	o(ca)el 77	
Glastonbury	449.625	-	W1EDH	o	CONNARES
Hartford	443.100	+	N1ABL	oe 114.8	PVRA
Meriden	445.975	-	N2HBD	114.8	NENETWOR
New Britain	448.725	-	KA1IHF	o	
Newington	443.050	+	W1OKY	o	NARL
Newington	444.350	+	KA1BQO	o	
Newington	449.575	-	WA1UTQ	o(ca)el 79.7	
North Granby	448.975	-	WA8RUC	oexp	
Rocky Hill	442.300	+	KJ1Q	ol	
Rocky Hill	444.150	+	WB1EXV	o 114.8	
South Windsor	449.225	-	WA1YQB	o	
West Simsbury	442.750	+	N1HWR	aelz 77	
LITCHFIELD					
Goshen	440.250	+	KU1Q	o(ca)ez 123	
Torrington	443.600	+	KJ1M	o(ca)elz 114.8	PIONEERV/
Torrington	444.100	+	KB1BR	oaelz 77	
Torrington	449.775	-	K1KGQ	o 141.3	

CONNECTICUT-DELAWARE

Location	Output	Input	Call	Notes	Sponsor
MIDDLESEX					
East Haddam	440.800	+	K1IKE	o 156.7	ARES/RACES
Old Saybrook	440.100	+	W1CDO	c	
Old Saybrook	444.500	+	W1CDO	c	
NEW HAVEN					
Bethany	441.100	+	W1EDH	oypktlr	MIDDLESEX
Bethany	449.325	-	N1NWP	oe 103.5	
Guilford	449.475	-	NI1U	oaerl 110.9	KM1R
Meridan	444.250	+	KA1ILH	oeir 77	SOUTHINGTON
Milford	441.700	+	WA1YQE	o	COASTLINE
Naugatuck	444.200	+	WA1NQP	o 114.8	WA2NQP
Naugatuck	444.550	+	WA1NQP	o 114.8	
West Haven	449.825	-	KA1MJ	o 67	SCARA
NEW LONDON					
Colchester	443.250	+	WB1AIZ	o(ca)ez	
Gales Ferry	446.875	-	W1LW	oeir 156.7	
Groton #	448.975	-	KA1PQB		SECRAMS
Norwich	448.525	-	N1FLU	o 156.7	
Salem	443.400	+	NE1A	o 103.5	
Salem #	449.975	-	WU1I	o 156.7	SECRAMS
TOLLAND					
Coventry	449.875	-	K1JCL	o 162.2	
Hebron	449.375	-	K1PTI	o	HEBRONEMR
Tolland	449.275	-	AC1T	ol	
Vernon	443.300	+	WA1KGQ	114.8	PVRA

DELAWARE**ALL TMARC AREAS**

ALL	442.900	+		SNP	
ALL	445.925			Simplex Use	
ALL	445.950			Simplex Use	
ALL	445.975			Simplex Use	
ALL	446.000			National SX	
ALL	446.025			Simplex Use	
ALL	446.050			Simplex Use	
ALL	446.075			Simplex Use	
ALL	447.875	-		SNP	
DOVER					
Dover	444.500	+	K4CHE	T114.8	K4CHE
Woodside	449.325	-	WB3ILS	AT107.2	WB3ILS
Wyoming	449.775	-	N3IOC		N3IOC
MILFORD					
Greenwood	444.900	+	KD3UI	E	KD3UI
Harrington	448.225	-	N3KCA	A0ET 100.0	N3KCA
SOUTH					
Delmar	444.050	+	KC3UV		KC3UV
Millsboro	449.825	-	K3JL		SussexARA
MILMINGTON					
Claymont	444.950	+	KA3JRG	A	+WB3IKP
Delaware City	448.825	-	N3HTT	T131.8	DelMarVaGp
Newark	449.025	-	WA3QLS	T	Del RA

414 420-450 MHz

CONNECTICUT-FLORIDA

Location	Output	Input	Call	Notes	Sponsor
Wilmington	443.700	+	W3GQP		W3GQP
Wilmington	448.375	-	WA3QLS	T131.8	Del RA

DISTRICT OF COLUMBIA

ALL TMARC AREAS

ALL	442.900	+		SNP	
ALL	445.925			Simplex Use	
ALL	445.950			Simplex Use	
ALL	445.975			Simplex Use	
ALL	446.000			National SX	
ALL	446.025			Simplex Use	
ALL	446.050			Simplex Use	
ALL	446.075			Simplex Use	
ALL	447.875	-		SNP	

DISTRICT OF COLUMBIA

Washington	444.100	+	W3YTW	ET114.8	MADRAS
Washington	444.650	+	N3ST	T114.8	N3ST
Washington	448.575	-	W3ETX		W3ETX
Washington	448.875	-	KC3VO		RACES/ARE
Washington	449.975	-	WA3KOK	ALT107.2	NERA

FLORIDA

CENTRAL

AltamonteSprings	442.450	+	KD4OYT	c1A(ca) ez	KD4OYT
AltamonteSprings	442.825	+	KC4VBZ	o1Ae	KC4VBZ
AltamonteSprings	443.975	+	WB1EYGc		FROG
Chuluota	442.175	+	N4JCW	o	Bahia
Clermont	444.000	+	W4ARG	oa	W4ARG
Clermont	444.550	+	W4JYE	o1A(ca)l	WB4NPH
Deltona	443.750	+	NU4Q	o1A(ca)	NU4Q
Eustis	443.550	+	KD4MBN	o1B(ca)e	KD4MBN
Kissimmee	443.400	+	KE4SCI	o(ca)	KE4SCI
Kissimmee	444.100	+	N4ZQE	oer	N4ZQE
LakeBuenaVista	442.750	+	KE4ATS	o1Aae	KE4ATS
Leesburg	442.225	+	W4JYE	o1AI	W4JYE
Leesburg	442.225	+	W4JYE	o1AI	WB4NPH
Leesburg	444.275	+	N4LOZ	3A(ca)el	N4LOZ
Longwood	444.025	+	AB4CQ	1AI	AB4CQ
Longwood	444.500	+	WB4LTF	o1A(ca)le	Repco
Montverde	443.925	+	KC4CB	o1Ae	KC4CB
Ocoee	443.325	+	N4LOZ	o1A(ca)el	N4LOZ
Orlando	442.000	+	WA4ABQ	o	Disney
Orlando	442.075	+	AB4CQ	o1Ae	AB4CQ
Orlando	442.250	+	AE4KR	1Ae	AE4KR
Orlando	442.525	+	WB4ULT	o1A(ca) erl	ARES/RACE
Orlando	442.575	+	KC4ZVA	WAce	KC4ZVA
Orlando	442.700	+	WB4ULT	o1Aer	ARES/RACE
Orlando	442.800	+	WB4TCW	1Axr	UCF
Orlando	443.100	+	WD4IXD	o1A(ca)el	WD4IXD
Orlando	443.200	+	KE4PRA	o2a	KE4PRA
Orlando	443.275	+	W4PLB	o1A	OARC

<i>Location</i>	<i>Output</i>	<i>Input</i>	<i>Call</i>	<i>Notes</i>	<i>Sponsor</i>
Orlando	443.450	+	WB4HZQ	oaezl	W4WJB
Orlando	443.475	+	AA4MM	o	Hamm-Ramm
Orlando	443.525	+	WB4ULT	o1Aerl	ARES/RACES
Orlando	443.650	+	KC4MG	1A(ca)e	Univ Stdos
Orlando	443.700	+	WD8KNI	o1Aael	KD4JL
Orlando/Bithlo	444.350	+	W4OHL	o1A(ca)e	W4OHL
Sorrento	444.600	+	WB9SUJ	o4Bel	WB9SUJ
Sorrento	444.875	+	N4ZSN	o4Bel	N4ZSN
St Cloud	442.100	+	KA8ANQ	oer	KA8ANQ
St Cloud	442.475	+	W4NCO	oe	OCRA
St Cloud	443.175	+	KD4GMH	oe	KD4GMH
Tavares	442.375	+	N4JTS	1Ac(ca)	N4JTS
Tavares	442.900	+	K4FC	o(ca)e	LARA
Winter Park	443.600	+	K1SMM	o1A	K1SMM
Winter Park	443.850	+	N4LMT	4B(ca)e	N4LMT
Winter Springs	443.375	+	WA2KWO	c(ca)	WA2KWO
DEEP SOUTH					
Big Pine Key	442.400	+	W7IUC	o2Z(ca)er	W7IUC
Key West	443.100	+	WA4JFJ	oe	WA4JFJ
Key West	443.350	+	NP4GM	oel	NP4GM
Key West	443.800	+	KD4YXI	o3Z(ca)e	KD4YXI
Key West	444.775	+	KR4DQ	o	KR4DQ
Marathon	444.850	+	W7IUC	o2Z(ca)er	RACES
EAST CENTRAL					
Cocoa	444.675	+	WB4O EZ	o1A	WB4O EZ
Cocoa	444.750	+	N4LEM	c1Ar	N4LEM
Cocoa Beach	444.250	+	KM4ND	oe	KM4ND
Cocoa Beach	444.650	+	W4NLX	o(ca)e	IR ARC
Daytona Beach	442.725	+	KA4GFQ	cYZ(ca)e	KA4GFQ
Deltona	442.925	+	N3SBK	o1A(ca) er	KD4UTV
Melbourne	443.000	+	WB2GGP	c(ca)l	WB2GGP
Melbourne	443.800	+	WB4O EZ	o1Ae	WB4O EZ
Melbourne	444.575	+	WB4O EZ	o1A	WB4O EZ
Melbourne	444.825	+	VE2GU	olr	KC4YEK
Merritt Island	443.950	+	KC4OOS	ct(ca)e	KC4OOS
Palm Bay	442.675	+	K3QKP	oaly	K3QKP
Palm Bay	444.425	+	KT4DI	o(ca)x	KT4DI
Titusville	444.150	+	WB4SIG	o1A(ca) er	TARC
Titusville	444.925	+	WB4O EZ	1Ar	WB4O EZ
NORTH CENTRAL					
Archer	443.400	+	KB4ES	o3Bl	KB4ES
Bostwick	444.750	+	WD8ARS	oe	WD8ARS
Daytona Beach	444.900	+	NU4Q	o1A(ca)	NU4Q
Gainesville	444.525	+	KC4NWK	o(ca)z	KC4NWK
Gainesville	444.725	+	W4DFU	oarl	Gator
Gainesville	444.775	+	K4DPZ	oezR	GARS
Gainesville	444.925	+	K4DPZ	or	GARS
Lake City	444.900	+	WB4VFT	o2Zaer	CASRS
McIntosh	443.075	+	KM4AX	o(ca)elz	KM4AX
Ocala	442.325	+	K3AAF	1Ae	K3AAF
Ocala	444.325	+	KA2MBE	oael	KA2MBE

416 420-450 MHz

FLORIDA

<i>Location</i>	<i>Output</i>	<i>Input</i>	<i>Call</i>	<i>Notes</i>	<i>Sponsor</i>
Penney Farms	444.700	+	N4KOX	oa3ZeR	N4KOX
Perry	443.400	+	KB4ES	o7Ael	KB4ES
NORTHEAST					
Jacksonville	444.000	+	KC4OFI	oYBaz	KC4OFI
Jacksonville	444.100	+	KK4ZE	o1A(ca) lez	Marietta
Jacksonville	444.425	+	WA2VLD	3Ae	WA2VLD
Jacksonville	444.675	+	W4IZ	o(ca)e	JAX RANGE
Jacksonville	444.800	+	AA4QI	ta	TEL PION
Jacksonville	444.850	+	WB4GCO	o(ca)er	WB4GCO
Jacksonville	444.925	+	N4GIH	o1A(ca)e	N4GIH
Jacksonville	444.950	+	KA4DUH	7A	KA4DUH
Jacksonville	444.975	+	N4KWC	o(ca)rzi	JAX RANGE
Jacksonville Bch	442.425	+	KC4HEL	1A(ca)e	KC4HEL
Jacksonville Bch	444.875	+	WU4R	oe	BARS
MacClenny	444.075	+	AB4GE	o1Z	AB4GE
Orange Park	444.500	+	WB4CGD	oa3Aer	OP ARC
Ormond Beach	443.800	+	WB4OEZ	o1A	WB4OEZ
Palatka	443.900	+	KD4DVO	1A	TEL PION
St Augustine	443.500	+	KF4MX	oer	KF4MX
St Augustine	443.575	+	N4RDT	o1Ber	AB4EY
Yulee	443.700	+	N4TBI	o3B	N4TBI
NORTHEAST CENTRAL					
DeLand	444.050	+	KE8MR	oa	KE8MR
DeLand	444.450	+	KE8MR	oe	KE8MR
Edgewater	444.300	+	N4QIJ	1A(ca)l	
Orange City	444.625	+	KE8MR	ote	KE8MR
Ormond Beach	443.875	+	KE8MR	oae	KE8MR
Ormond Beach	444.225	+	AC4QM	o1AaeRl	AC4QM
NORTHWEST					
Crestview	444.125	+	KD4NHT	oe	KD4NHT
Crestview	444.850	+	KD4NHT	oa	KD4NHT
Crestview	444.950	+	N4NID	oYBaelyz	NO ARC
FortWaltonBeach	444.700	+	KB4OID	o(ca)y	KB4OID
FortWaltonBeach	444.800	+	N4FIV	o	N4FIV
FortWaltonBeach	444.975	+	W4MTD	oa	W4MTD
Laurel Hill	443.675	+	KD4EIC	O(ca)el	KD4EIC
Panama City	444.575	+	K4RZB	cter	K4RZB
Panama City	444.725	+	KD4VGX	c	KD4VGX
Panama City	444.825	+	KD4HDI	o	KD4HDI
Pensacola	442.000	+	WB4OQF	oe	WB4OQF
Pensacola	443.850	+	WA4ECY	oaez	NavTech
Pensacola	444.200	+	KD4APH	oep	KD4APH
Pensacola	444.925	+	K4MV	o(ca)r	Bell So
Port St Joe	444.000	+	KD4RZP	o	KD4RZP
Shell Point	444.975	+	WA4ISJ	o	WA4ISJ
Tallahassee	442.050	+	WD9BEH	o1Bel	CACRA
Tallahassee	443.400	+	KB4ES	o3B(ca)e	KB4ES
Tallahassee	443.950	+	AE4S	t(ca)el	AE4S
Tallahassee	444.800	+	KC4TOC	4A	KC4TOC
Tallahassee	444.850	+	AE4S	t(ca)el	AE4S
Tallahassee	444.950	+	AE4S	t(ca)el	AE4S

Location	Output	Input	Call	Notes	Sponsor
SOUTH					
Boca Raton	442.875	+	WB4QNX	o3Z(ca)	IBM ARC
Boca Raton	443.500	+	WF3I	o1A(ca) lez	WF3I
Boca Raton	443.875	+	WB4EJE	c	WB4EJE
Boca Raton	444.450	+	KC4GH	o3Zer	BR FD
Boca Raton	444.925	+	KF4DXY	o1A(ca)	SARC
Boynton Beach	444.650	+	WB4BKC	tc(ca)l	Motorola
Carol City	443.900	+	WB4WIP	oabie	WB4WIP
Coral Gables	443.275	+	N4GWM	oat	N4GWM
Coral Gables	443.300	+	N4IFK	oe	N4IFK
Coral Springs	443.850	+	KE4YVM	o1A(ca) leR	WR4AYC
Coral Springs	444.700	+	AC4KQ	- - -	WA4EMJ
Cutler Ridge	444.275	+	N4CRP	o(ca)e	N4CRP
Davie	443.725	+	KE4JTT	o	KE4JTT
Deerfield Beach	442.325	+	N4KS	o(ca)e	NB ARA
Delray Beach	442.525	+	WD4FDW	t(ca)le	TC RA
Florida City	444.875	+	KE4PZN	o1Ael	KE4PZN
Fort Lauderdale	442.100	+	WB4MWW	o	WB4MWW
Fort Lauderdale	442.200	+	WA4EKM	ot(ca)	GC ARA
Fort Lauderdale	442.500	+	KN4SL	or	WA4QQR
Fort Lauderdale	442.550	+	N4GDV	(ca)e	WA4EMJ
Fort Lauderdale	442.600	+	WA4IPU	o(ca)	WA4IPU
Fort Lauderdale	442.700	+	KM4RL	oelpr	KM4RL
Fort Lauderdale	443.050	+	W4LOB	ot(ca)bie	W4LOB
Fort Lauderdale	444.100	+	N4IRS	otl	N4EDI
Fort Lauderdale	444.325	+	N4JRM	c(ca)le	N4JRM
Fort Lauderdale	444.825	+	W4AB	oe	BARC
Goulds	442.525	+	KR4DQ	oaerl	KR4DQ
Hialeah	442.775	+	KB4TWQ	oa3ZI	KB4TWQ
Hialeah	442.925	+	WD4DPS	2Zbil	WD4DPS
Hialeah	443.025	+	KI4BA	o3B(ca)bi	KI4BA
Hialeah	443.450	+	KD4ZAW	o2Z	KD4ZAW
Hialeah	443.475	+	WD4FHM	ot	WD4FHM
Hialeah	443.950	+	WB4IVM	ot(ca)e	WB4IVM
Hialeah	444.225	+	KE4YUW	cXZ(ca)e	KE4YUW
Hialeah	444.250	+	KE4KTL	o1A(ca)	KE4KTL
Hialeah	444.325	+	WD4JMN	oae	WD4JMN
Hialeah	444.350	+	KR4DQ	oYB(ca)l	KR4DQ
Hialeah	444.425	+	KA4DFX	oM1(ca) elz	KA4DFX
Hialeah	444.500	+	KB4CNZ	2Z(ca)bie	KB4CNZ
Hialeah	444.750	+	WA4UYV	o(ca)e	WA4UYV
Hialeah	444.800	+	WA4TPW	o(ca)e	WA4TPW
Hollywood	442.225	+	N4IFK	o	N4IFK
Hollywood	442.250	+	KD4MGR	ct(ca)lez	KD4MGR
Hollywood	442.275	+	KE4IPB	otaez	KE4IPB
Hollywood	442.675	+	AB4OD	o2ZI	WB9HDL
Hollywood	443.250	+	N2VNG	(ca)	KD4TUL
Hollywood	443.675	+	N4LON	(ca)e	WA4EMJ
Hollywood	443.825	+	WD4AAS	o2Z(ca) ex	FARC

418 420-450 MHz

FLORIDA

<i>Location</i>	<i>Output</i>	<i>Input</i>	<i>Call</i>	<i>Notes</i>	<i>Sponsor</i>
Hollywood	444.150	+	WA4WHD	tcr	WA4WHD
Hollywood	444.175	+	AC4XQ	o(ca)l	AC4XQ
Hollywood	444.675	+	WA4WHD	tcry (mso-75b)e	WA4WHD
Homestead	442.350	+	WT4X	oWA(ca) le	WT4X
Homestead	444.050	+	WT4X	oWA(ca)l	WT4X
Key West/	443.375	+	WD4NLG	o2Zl Stock Island	WD4NLG
Lake Worth	443.750	+	AD4SR	o1Ae	AD4SR
Lantana	443.975	+	KR4GQ	cter	LRA
Marathon	444.025	+	WA4QDN	oe	WA4QDN
Miami	442.000	+	N4OLE	oZA(ca) er	N4OLE
Miami	442.025	+	KM4ZT	2Z(ca) biel	KM4ZT
Miami	442.075	+	KB4MAG	o1Ae	KB4MAG
Miami	442.125	+	KD4BKW	o(ca)l	KD4BKW
Miami	442.150	+	WD4NLG	ot(ca)bie	WD4NLG
Miami	442.175	+	WA4ILQ	ZAex	WA4ILQ
Miami	442.300	+	KB4MSO	oael	KB4MSO
Miami	442.375	+	N2GKG	obi	N2GKG
Miami	442.425	+	N4IFD	oZAeez	N4IFD
Miami	442.450	+	KA4KQA	o2Z(ca) ez	KA4KQA
Miami	442.475	+	KE4YUW	oaez	KE4YUW
Miami	442.625	+	KB4TFF	oal	KB4TFF
Miami	442.650	+	KA4ZAY	o(ca)el	KA4ZAY
Miami	442.750	+	KD4OHE	o	KD4OHE
Miami	442.800	+	KC4BHJ	o3Z	KB4TWQ
Miami	442.825	+	WA4TCE	oaebi	WA4TCE
Miami	442.900	+	WD4FDW	cel	TC RA
Miami	442.975	+	WD4RXD	o(ca)bi Exilio	RCdeCubae
Miami	443.075	+	WT4G	ot	KE4JE
Miami	443.100	+	AC4K	o1A(ca)le	AC4K
Miami	443.125	+	KB4AJM	o(ca)ebi	KB4AJM
Miami	443.150	+	KH6M	c(ca)e	Biscyn RA
Miami	443.225	+	KD4BBM	o1A(ca)lz	KD4BBM
Miami	443.325	+	KD4LVP	oa	KD4LVP
Miami	443.350	+	AB4CB	o3Ze	AB4CB
Miami	443.375	+	WD4NLG	o2Z(ca) biel	WD4NLG
Miami	443.400	+	K4ILC	oZA(ca) er	KB4ES
Miami	443.425	+	KC4MVR	o(ca)bie	KC4MVR
Miami	443.525	+	WT4G	o	KE4HJE
Miami	443.550	+	N4RQQ	o2Z(ca)e	N4RQQ
Miami	443.575	+	KA4YFP	o(ca)bi	KA4YFP
Miami	443.600	+	N4LJQ	2Z(ca)bie	N4LJQ
Miami	443.625	+	KC4NAH	o1A(ca) leyx	Dolphins
Miami	443.700	+	KB4TDT	obi	KB4TDT

FLORIDA

<i>Location</i>	<i>Output</i>	<i>Input</i>	<i>Call</i>	<i>Notes</i>	<i>Sponsor</i>
Miami	443.775	+	KS4WF	otbi	KS4WF
Miami	443.900	+	N4LDG	o2Be	Brothers
Miami	443.925	+	AE4EQ	o(ca)	AE4EQ
Miami	444.000	+	WB4ESB	oe	SIRA
Miami	444.075	+	KB4MAG	o1Aae	KB4MAG
Miami	444.125	+	AE4CH	oe	AE4CH
Miami	444.200	+	KA4HLO	oer	SFFA
Miami	444.375	+	N4IRS	o(ca)lyz	N4IRS
Miami	444.450	+	WA4PHG	t(ca)el	Teletrol
Miami	444.475	+	KA4HLO	c	SFFA
Miami	444.525	+	N4IFD	oZAaez	N4IFD
Miami	444.575	+	N4KTT	ot(ca)	N4KTT
Miami	444.600	+	KD4LPZ	o	KD4LPZ
Miami	444.850	+	KC4FWQ	t	KC4FWQ
Miami	444.900	+	N4OCA	c2Z4B (ca)e	N4OCA
Miami	444.975	+	N4ONQ	o	N4ONQ
Miami Beach	444.625	+	WA4LWN	oe	WA4LWN
Miami/Goulds	443.975	+	KC4FUR	oM1(ca) leR	KC4FUR
Miramar	442.400	+	N4VPD	1Za	N4VPD
N Miami Beach	442.575	+	KB4YJF		KB4YJF
N Miami Beach	443.650	+	WA1JSG	ot(ca)	KD4NM
North Kendall	442.950	+	KB4ZLL	o4A(ca)r	KB4ZLL
North Miami	442.050	+	KD4AV	oe	WARC
North Miami	442.725	+	KC4MND	o	KC4MND
North Miami	444.725	+	AC4FQ	ot(ca)	AC4FQ
North Miami	444.950	+	KM4OP	o(ca)bie	KM4OP
Pembroke Pines	444.550	+	KC4MNI	ct(ca)bi	KC4MNI
Plantation	442.850	+	WA4YOG	o(ca)e	WA4YOG
Plantation	443.000	+	WA4LZR	oer	Motorola
Plantation	443.200	+	KB4JFS	(ca)e	WA4EMJ
Plantation Key	443.450	+	W7IUC	o2Z(ca)er	Monroe
Pompano Beach	443.175	+	WA4VEF	o3A(ca)el	WA4VEF
Pompano Beach	443.800	+	AA4YK	o1A	+AA4YK
Pompano Beach	444.400	+	N4KCD	o1Ae	N4KCD
Port St Lucie	444.475	+	KE4KOU	oZA(ca)e	KE4KOU
Riviera Beach	444.625	+	KM4EF	o	KM4EF
RoyalPalmBchN	443.350	+	WB4AKH	(ca)tl	WB4AKH
SE Florida	444.775	+	KB4WCA	ep	WA4EMJ
Stuart	444.400	+	N4KCD	o1Ael	N4KCD
Sunrise	444.025	+	WA4QDN	o7Ze	WA4QDN
Sunrise	444.300	+	KB4THK	tc(ca)er	R-M ARC
Wellington	442.050	+	WB4MOZ	1A	WB4MOZ
WestPalmBeach	442.350	+	KS4IU	oa	KS4IU
WestPalmBeach	442.750	+	N4KJW	t(ca)e	So Bell
WestPalmBeach	443.100	+	W4HAW	oe	WPB ARC
WestPalmBeach	443.300	+	K4ZRP	o1Ar	REDCROSS
WestPalmBeach	443.375	+	WD4NLG	oa2Zael	WD4NLG
WestPalmBeach	443.450	+	WB4FPB	1A	PBRA
WestPalmBeach	444.125	+	WA4QDN	o7Ze	WA4QDN
WestPalmBeach	444.275	+	W4PHL	o1AeR	PB Emgt
WestPalmBeach	444.325	+	KE4KOU	oZA(ca)e	Cell-1

420 420-450 MHz

FLORIDA

<i>Location</i>	<i>Output</i>	<i>Input</i>	<i>Call</i>	<i>Notes</i>	<i>Sponsor</i>
WestPalmBeach	444.850	+	KM4XY	1A(ca)er	SFRA
WestPalmBeach	444.875	+	WB9HDL	o1AI	Murphy
SOUTH CENTRAL					
Lake Placid	442.350	+	KE4WU	oer	HC ARA
Lake Placid	442.850	+	KD4CQG	oaezr	KD4CQG
Lake Wales	444.950	+	KC4TRS	oM1x	KC4TRS
Okeechobee	444.050	+	KF4BPX	o(ca)r	OARC
SOUTHEAST					
Fort Pierce	443.500	+	W4DNS	oe	W4DNS
Fort Pierce	444.600	+	N4PAD	oae	StL EOC
Fort Pierce	444.800	+	N4XEO	o	N4XEO
Hobe Sound	444.900	+	N4JFP	or	N4JFP
Jupiter	442.625	+	N2CZF	o1AI	N2CZF
Jupiter	444.225	+	KF4BHE	o1A(ca)	JT RG
Lake Park	444.925	+	W4UZJ	o(ca)	W4UZJ
Port St Lucie	443.650	+	K8UBV	o(ca)e	K8UBV
Stuart	442.675	+	WB9HDL	o1A	Murphy
Stuart	444.975	+	KC4HDK	o1A(ca)l	KC4HDK
Vero Beach	444.875	+	KC4IBT	o1A(ca)eI	Murphy
SOUTHWEST					
Arcadia	444.200	+	KD4JUJ	o	KD4JUJ
Bonita Springs	444.400	+	N3ASL	o3Za	N3ASL
Cape Coral	444.350	+	WD4MEF	c	WD4MEF
Englewood	444.625	+	K0DGF	XBe	K0DGF
Fort Myers	442.225	+	WB4FOW	cl	WB4FOW
Fort Myers	442.450	+	WD4IFC	o4Z(ca)e	WCRC
Fort Myers	444.725	+	KA9RIX	c1A(ca)l	KA9RIX
Lakeport	444.025	+	AE4CI	oeR	AE4CI
Marco Island	443.750	+	KA2WEU	o4A	KA2WEU
Naples	442.025	+	N8ANV	o	N8ANV
Naples	443.900	+	NO1F	oXZel	KC1AR
Naples	444.450	+	AD4MF	oXB	KC1AR
Naples	444.900	+	KC1AR	cl	KC1AR
Ochopee	444.275	+	KA4MXQ	oXZI	KA4MXQ
Port Charlotte	444.125	+	WA3DUX	oazlr	PRRA
Punta Gorda	444.975	+	KS4ST	ozr	CARS
Sanibel	443.425	+	K8CUL	6Aaer	SEMgt
Sarasota	442.700	+	WA2LKI		SRQLAN
Sarasota	444.825	+	WA2HCV	o1Aal	SMART
Venice	444.700	+	WA4ISB	oa	WA4ISB
WEST CENTRAL					
Avon Park	443.575	+	WA4EAA	ot	KB4BNQ
Bradenton	442.125	+	N8EHZ	o(ca)ezr	ARES/RACE
Bradenton	442.950	+	K4IQK	c3A(ca)	K4IQK
Bradenton	443.250	+	N8EHZ	o(ca)ezr	ARES/RACE
Bradenton	443.700	+	KF4DMO	ot	KF4DMO
Bradenton	444.275	+	KD4BUW	c(ca)l	KD4BUW
Brandon	443.300	+	AE4ET	o1AI	KC4TRS
Brooksville	442.125	+	AC4QH	o1Aer	HCARA
Brooksville	443.725	+	KB4CDK	o1A(ca)	KB4CDK
Brooksville	443.875	+	AC4NJ	o1Ae	AC4NJ
Bushnell	443.125	+	WB4MOY	tae	SC RT
Clearwater	442.800	+	KR4US	o1Aelpr	RACES

FLORIDA

<i>Location</i>	<i>Output</i>	<i>Input</i>	<i>Call</i>	<i>Notes</i>	<i>Sponsor</i>
Clearwater	443.050	+	WD0DIA	o1A(ca) ez	Honeywell
Clearwater	444.075	+	KA9RIX	ct(ca)l	KA9RIX
Clearwater	444.250	+	AB4YI	1Al	FARS
Clearwater Bch	442.075	+	AJ1R	o1B(ca)z	AJ1R
Crystal River	444.200	+	WA4IBM	o1A(ca)el	WA4IBM
Dade City	443.600	+	KD4QLF	o	M-S ARC
Dade City	444.125	+	AA4RU	1Aelr	FARS
Davis Island	443.000	+	WB2GGP	cl	WB2GGP
Dundee	444.625	+	WA4HJM	o	WA4HJM
Dunedin	444.150	+	WB4BZF	o1Aerl	CARS
Dunedin	444.750	+	KB4BOS	o(ca)e	KB4BOS
Holiday	443.975	+	WB8ONY	o1Al	FARS
Holiday	444.425	+	WB8ONY	o1Aler	FARS
Hudson	442.225	+	W4OHU	c6A	W4OHU
Inglis	444.175	+	WN4B	o1Aa	WN4B
Inverness	444.825	+	KD4MIP	1A(ca)	KB4CDK
Lakeland	442.025	+	KC4OWF	c1A(ca)l	KC4OWF
Lakeland	443.900	+	KC4TRS	oYZ(ca)e	KC4TRS
Lakeland	444.775	+	N4KEG	o1A(ca) er	N4KEG
Lakeland	444.800	+	KD4EFM	o(ca)	KD4EFM
Largo	442.150	+	KA3DBK	o1A(ca) erx	TB ARS
Largo	443.525	+	KD4CCD	oZB(ca)l	KD4CCD
Largo	444.500	+	KA9RIX	oer	KA9RIX
Largo	444.575	+	KA9RIX	1Ac(ca) erl	KA9RIX
Lecanto	443.175	+	KD4FG	o1A(ca)rz	SH ARC
Lecanto	444.400	+	N4CHS	c5B(ca)e	N4CHS
Lutz	443.675	+	KC4YTW	o1Z	KC4YTW
NewPort Richey	442.250	+	AB4YI	6Acel	AB4YI
NewPort Richey	442.600	+	N9EE	oaezR	N9EE
NewPort Richey	442.650	+	N9EE	oalz	N9EE
NewPort Richey	444.850	+	WB8ONY	celr	FARS
North Tampa	443.275	+	N9GCO	o1Ze	N9GC0
Palm Harbor	444.350	+	WB4JBY	oer	WB4JBY
Plant City	443.300	+	N4BRV	1Zae	N4BRV
Port Richey	444.100	+	WD8MVU	o(ca)l	WD8MVU
Port Richey	444.650	+	KE8O	o	GC ARC
Riverview	443.250	+	KD4LEB	c1A(ca) ep	KD4LEB
Sarasota	443.825	+	K2MZ	4Z	K2MZ
Sarasota	444.925	+	W4IE	otaer	SARA
Seven Springs	442.050	+	AB4YI	6Acl	AB4YI
South Pasadena	442.400	+	KK4XI	o1AelR	KK4XI
St Petersburg	442.500	+	KR4U	oae	KR4U
St Petersburg	442.625	+	KF4BRM	o1Al	Wormhole
St Petersburg	443.625	+	AJ1R	o1A(ca)lz	AJ1R
St Petersburg	443.850	+	WK9Z	ct(ca)	WK9Z
St Petersburg	443.925	+	WA4LTX	c3A(ca)l	WA4LTX
St Petersburg	443.950	+	AJ1R	o1A(ca)el	AJ1R
St Petersburg	444.050	+	N4TZL	t(ca)	Echo ARC

422 420-450 MHz

FLORIDA-GEORGIA

<i>Location</i>	<i>Output</i>	<i>Input</i>	<i>Call</i>	<i>Notes</i>	<i>Sponsor</i>
St Petersburg	444.175	+	KA9RIX	o1Aer	KA9RIX
St Petersburg	444.225	+	N4KHG	o1A(ca)el	WA4IBM
St Petersburg	444.300	+	KF4CCH	ter	MRA
St Petersburg	444.325	+	KD4UJO	c1A(ca)le z	KD4UJO
St Petersburg	444.475	+	WA4AKH	o	SP ARC
St Petersburg	444.725	+	KA9RIX	1Ac(ca)rl	KA9RIX
Tampa	442.200	+	KB4IKB	o	KB4IKB
Tampa	442.275	+	KC4HAZ	oerl	KC4HAZ
Tampa	442.725	+	KB4CRT	1A	KB4CRT
Tampa	443.150	+	W4WWW	t(ca)e	FL CRKR
Tampa	443.200	+	AE4HV	1Ael	AE4HV
Tampa	443.350	+	N4COU	c(ca)	N4COU
Tampa	443.900	+	K4WSB	tc(ca)el	K4WSB
Tampa	444.525	+	KB4ABE	c1A(ca)al	KB4ABE
Tampa	444.675	+	WA4HDJ	o1A	WA4HDJ
Tampa	444.900	+	N4XQV	o	IBM ARC
Tampa #	448.775	-	WA4SWC	o1A	WA4SWC
Tampa #	449.400	-	WA4VMH	c	IVRY TWR
Tampa #	449.600	-	W4EFK	ce	W4EFK
Tarpon Springs	444.450	+	WA4IBM	o1A(ca)e	WA4IBM
Tarpon Springs	444.975	+	AB4YI	c	AB4YI
Wesley Chapel	442.300	+	WD4LWG	otl	WD4LWG
Wildwood	443.225	+	KD4BFX	1A(ca)e	KD4BFX
Zephyrhills	442.775	+	KB4YNU	o1A(ca)l	KB4YNU
Zephyrhills	443.025	+	WB4UMT	1Ae	U-All-Wel
Zephyrhills	444.375	+	KC4OML	o1A(ca)e	KC4OML
GEORGIA					
Albany	444.500	+	W4MM	o	ALBANYARC
Alpharetta	442.000	+	WB6RTH	oaezl	NF-ARES
Atl/Marietta	442.800	+	N4NFP	olt118.8	AMATEURTY
Atlanta	442.025	+	WA4NMF	ot100.0	
Atlanta	442.100	+	WA4CNG	o(ca)t	
Atlanta	442.225	+	WB6RTH	oaezlRBt	ATLANTA
Atlanta	442.525	+	WB5TUF	oRBt	
Atlanta	442.975	+	WA4YNZ	ot(ca)l	WA4YNZ
Atlanta	443.025	+	WA4NMF	ot100.0	
Atlanta	443.650	+	KE4ZV	ot118.8	TDG
Atlanta	443.875	+	KD4LXT	oez(ca)	IAC
Atlanta	444.450	+	W4DOC	o	ATL RC INC
Atlanta	444.500	+	WB4UWL	ot123.0	GA REP INT
Atlanta	444.625	+	N4WQ	oa	
Atlanta	444.825	+	W4DOC	o	ATL RC INC
Atlanta	444.925	+	WA4NNO	o	
Atlanta	444.975	+	WA4YNZ	o(ca)tIRB	WA4YNZ
Atlanta/Bell	444.150	+	W4ZTL	oez(ca)	MET AT TEL
Atlanta/Marie	443.800	+	N4NFP	oelRB	BIGSHANTY
Atlanta/Marie	444.050	+	N4NEQ	(ca)t118.8	
Atlanta/Marie	444.775	+	N4NEQ	oet118.8	BSRG
				oaelRB	BIGSHANTY
				(ca)118.8	

GEORGIA

<i>Location</i>	<i>Output</i>	<i>Input</i>	<i>Call</i>	<i>Notes</i>	<i>Sponsor</i>
Atlanta/Stone	444.250	+	W4BOC	o	ALFORDMEM
Augusta	444.400	+	AA4UA	oae	AA4UA
Augusta	444.900	+	NA4I	o(ca)	CSRAREPEA
Augusta	444.950	+	NA4I	o	CSRAREPEA
Baldwin	442.350	+	WD4NHW	o	
Barnesville	443.675	+	N4GWO	o	N4GWO/N4GW
Biskey Mtn	443.250	+	KC4JNN	oaezIRBt 100.0	NGAA
Brunswick	443.425	+	KD4CPO	oa	KD4CPO
Brunswick	444.975	+	K4TVE	o	K4TVE
Calhoun/Jaspe	443.375	+	KC4AQS	oe(ca)	KC4AQS
Cedartown	443.400	+	KD4EKZ	ot123.0	KD4EKZ
Cedartown	443.575	+	KD4NTF	oe(ca)t 107.2	KD4NTF
Chatsworth	443.000	+	N4OGF	o	
Chester	444.525	+	KD4IEZ	oet	KD4IEZ
Chester	444.525	+	WD4JWM	oet156.7	KD4IEZ
Clarksville	442.425	+	K4HCA	oe	SARG
Concord	443.400	+	WB4GWA	o	WB4GWA
Conyers	442.550	+	WB4JEH	olt151.4	
Conyers	442.750	+	N4EMM	oRB(ca)	N4EMM
Conyers	444.550	+	WB4JEH	olt151.4	
Conyers	444.750	+	N4EMM	o(ca)l	
Conyers	444.875	+	KC4ELV	oel(ca)	CARGCONY
Covington	443.750	+	KL7TF	oe	KL7TF
Covington	444.175	+	KE4PVE	oelt	KE4PVE
Covington	444.600	+	WA1KMS	oet127.2	WA1KMS
Covington	444.800	+	WA4ASI	oalt88.5	GEORGEHAW
Dacula	443.550	+	KK4IN	oalRB	RAYMOND
Dahlonega	443.100	+	N4KHQ	o	N4KHQ
Dallas	444.700	+	WD4LUQ	oeRBt 77.0	WD4LUQ
Dalton	442.175	+	N4BZJ	o	
Dalton	444.500	+	N4BZJ	o	
Dalton	444.850	+	N4BZJ	o	
Decatur	442.200	+	N3APR	oa	N3APR
Decatur	443.950	+	KA4UFM	oe(ca)t 110.9	KA4UFM
Decatur	444.200	+	WB4LBM	o	
Douglasville	444.575	+	N4PLM	o	SCARS
Dublin	442.600	+	KC4FKD	o(ca)t 136.5	KC4FKD
Duluth	442.300	+	N2NOG	oezI(ca)	N2NOG
Duluth	443.775	+	W4IXN	oet	W4IXN
Eatonton	442.925	+	KC4YHM	oaez	KC4YHM
Elijay	442.700	+	KC4ZGN	oat77.0	KC4ZGN
Elijay	444.900	+	KC4ZGN	oat77.0	
Folkston	444.475	+	KD4GEY	oa	KD4GEY
Fort Mountain	442.575	+	KD4JBQ	oaezRBt	N4YYD/KD4J
Fort Mtn/Chat	443.350	+	N4YYD	oezRB (ca)t71.9	N4YYD
Gainesville	442.625	+	W4NSO	o(ca)zt 131.8	LANIERLAND

424 420-450 MHz

GEORGIA

<i>Location</i>	<i>Output</i>	<i>Input</i>	<i>Call</i>	<i>Notes</i>	<i>Sponsor</i>
Griffin	443.900	+	WB4DEB	o(ca)t	WB4DEB
Hamilton	444.400	+	WB4ULJ	oe	
Hampton	443.125	+	WB4DEB	o	WB4DEB
Helen	444.350	+	W4MMQ	oae	W4MMQ
High House Mtn	443.200	+	KD4APP	o	KD4APP
High Pt/Lookt	443.450	+	KB4VAK	oaeRBt 77.0	G.R.O.U.P.
Hinesville	444.850	+	KF4UM	o	LCECARC
Hog Mountain	442.900	+	NZ3I	oe(ca)t 103.5	NZ3I
Jasper	443.425	+	KB4MDE	o	KB4MDE
Jasper	444.375	+	KB4IZF	oe(ca)t 103.5	KB4IZF
Jesup	444.925	+	N4PJR	o	N4PJR
Jonesboro	443.225	+	N4QCP	o	N4QCP/WB4
Juliette	443.025	+	KD4IEZ	oet156.7	KD4IEZ
Lake Sinclair	444.700	+	KD4IEZ	o	
Lavonia	442.475	+	K4NVG	oe(ca)t 203.5	LAVONIA
Lawrenceville	442.850	+	WB0QGH	oet82.5	WB0QGH
Lawrenceville	444.000	+	WB4QDX	o	
Lawrenceville	444.025	+	WB4QDX	ot100.0	
Lawrenceville	444.400	+	KC4LU	oet82.5	GWINNETT
Lookout Mtn	444.350	+	KC4WHD	oet107.2	HIGH POINT
Macon	442.275	+	K4VTT	oaezIRBt 100.0	K4VTT
Macon	442.875	+	N4IWK	o(ca)	N4IWK
Macon	443.075	+	KC4ZIZ	o	JULIETTE
Macon	444.100	+	W4BKM	o	MACONARC
Macon	444.275	+	K4VTT	ot123.0	K4VTT
Marietta	442.050	+	N1KDO	o(ca)t 118.8	N1KDO
Marietta	442.375	+	KE4QFG	o(ca)t	KE4QFG
Marietta	442.600	+	WA4OKJ	oz(ca)t	WA4OKJ
Marietta	443.500	+	N4MTA	oez(ca)	DELTA 4 RC
Marietta	443.600	+	KM4BA	o(ca)t	HP ARL
Marietta	443.700	+	KM4BA	o	HP ARC
Marietta	444.325	+	KM4BA	o(ca)t	HP ARC
Marietta/Atl	442.725	+	KE4QFG	o	KE4QFG
Monroe	443.825	+	KD4WOU	ot	KD4WOU
Peachtree Cit	444.675	+	N4YTR	oe(ca)	N4YTR
Perry	444.950	+	AC4MU	o	MID GA RAI
Quitman	444.600	+	WA4NKL	ot136.5	
Ringgold	443.925	+	WA4LJU	o	
Rochelle	443.200	+	WB4OQX	oez	WB4OQX
Rockmart	443.275	+	KC4KLW	oaet 179.9	KC4KLW
Rockmart	443.525	+	KC4KLW	o	KC4KLW
Rossville	442.125	+	N4PLP	o	WA4LJU
Roswell	442.075	+	W8BLA	oat	W8BLA
Roswell	442.150	+	N4SE	o	MATPARC
Roswell/Bell	443.150	+	W4QO	o	MATPARC
Savannah	442.700	+	KK4TO	oe	CARS

GEORGIA-HAWAII

<i>Location</i>	<i>Output</i>	<i>Input</i>	<i>Call</i>	<i>Notes</i>	<i>Sponsor</i>
Savannah	444.000	+	WD4AFY	oe	WD4AFY
Smyrna	444.650	+	N4IBW	o	
Snellville	444.525	+	WD4JXR	o(ca)t	GWINNETT
St Simons Isl	442.950	+	N4XGI	ot	N4XGI
Stockbridge	443.325	+	N4JMD	o(ca)tI	WILLIAM
Stockbridge	443.325	+	N4JMD	o(ca)tRB	WILLIAM
Sweat Mt/Mari	444.475	+	N4CLA	oz(ca)	N FULTON
Thomasville	443.250	+	KD4POG	oez(ca)	KD4POG
Valdosta	444.350	+	KB0Y	o(ca)t 141.3	SGRA
Valdosta	444.700	+	KD4QYK	ot141.3	VARC
Waleska/Pnlgm	443.850	+	WB4YSV	ol	PINE LOG
Waleska/Pnlgm	448.850	-	WB4YSV	oe	MIKE STRIC
Warm Springs	442.400	+	N4UER	oez	KN4FE
Warner Robins	442.900	+	AC4MU	o	MGRA
Warner Robins	444.225	+	WB4BDP	oz(ca)	WB4BDP
Watkinsville	444.725	+	KD4AOZ	o	KD4AOZ
HAWAII					
	443.550	+			
	443.750	+			
	443.850	+			
HAWAII					
Hilo	443.725	+	KH6FOO		KH6FOO
Hilo	444.450	+	AH6GN		AH6GN
Kona	445.100		NH6M	oerI	HWARS
Mt Maunaloa	444.750	+	AH6P	oerIz	BIARC
Naalehu	443.650	+	WH6FC	oel	HWARS
West Hawaii	443.200	+	NH6M		HWARS
KAUAI					
Kalaheo	445.250		KH6S	o	KARC
Kekaha	444.250	+	KH6JI		KH6JI
Kukuiolono Park	448.575	-	KH6JJC		GTEARC
Lihue	443.050	+	KH6BFU		KH6BFU
Port Allen	442.050	+	NH6JA	o	KARC
LANAI					
Lanai	443.300	+	AH6LE		AH6LE
MAUI					
Kahana	442.480	+	AH6GR	ol	AHGR
Kahana	442.750	+	AH6GR	ol	AH5GR
Kahului	444.650	+	KH6HHG	oer	MARC
Kahului	445.650		KH6H	oerIz	RACES
Kahului	448.800	-	AH6LE	oe	AH6LE
Kula	442.300	+	N6HPQ	o	N6HPQ
Kula	443.150	+	AH6IF	o t	AH6IF
Kula	444.850	+	WH6BYH	o	WH6BYH
Mt Haleakala	444.150	+	KH6RS	oel	MARC
OAHU					
Aiea	446.325	-	KH6CIZ	cae	HanaHou
Diamondhead	444.500	+	NH6DY	oezI	EARC
Diamondhead	449.150	-	NH6DY	Rev Pair	EARC
Ewa	443.100	+	KH6CY	ol	Ohana ARC
Ewa	443.125	+	KH6CY		Ohana ARC

426 420-450 MHz

HAWAII-IDAHO

<i>Location</i>	<i>Output</i>	<i>Input</i>	<i>Call</i>	<i>Notes</i>	<i>Sponsor</i>
Honolulu	442.250	+	KH6EJZ	o	KH6EJZ
Honolulu	442.475	+	AH6MG	c t	TAG
Honolulu	442.500	+	KH6JNV		TAG
Honolulu	442.800	+	KH6WG	oel	KH6WG
Honolulu	443.000	+	KH6BYZ	oel	RAG
Honolulu	443.350	+	KH6JUJ	oel	RAG
Honolulu	443.400	+	NH6GY	o	NH6GY
Honolulu	443.450	+	AH6EE		AH6EE
Honolulu	443.500	+	KH6FV		KH6FV
Honolulu	443.600	+	KX6FU		KX6FU
Honolulu	443.775	+	NH6XO	oel	NH6XO
Honolulu	443.900	+	KH6HH		TAG
Honolulu	444.000	+	KH6WG	o	KH6WG
Honolulu	444.050	+	KM4BB		KM4BB
Honolulu	444.100	+	KH6TB	oelr	EARC
Honolulu	444.275	+	KH6IRT	r	RACES
Honolulu	444.300	+	AH6CP	oer	RACES
Honolulu	444.325	+	KH6JCA	oer	RACES
Honolulu	444.350	+	AH6CP	oer	RACES
Honolulu	444.375	+	AH6CP	oer	RACES
Honolulu	444.400	+	KH6DD	oerl	RACES
Honolulu	444.550	+	KH6DD	orl	HDXC
Honolulu	444.600	+	KH6JPL	oerz	GTEARC
Honolulu	444.775	+	NH6XO	oerlz	NH6XO
Honolulu	444.900	+	AH6CP	o(ca)	AH6CP
Honolulu	445.350		NH6BB	l	NH6BB
Honolulu	445.750		NH6HC		EARC
Honolulu	445.900		KH6HH		KH6HH
Honolulu	448.250	-	WH6EU		HanaHou
Honolulu	448.700	-	KH6JJX		TAG
Honolulu	449.925	-	KH6KL		EARC
Honolulu	449.950	-	WH6BYP		WH6BYP
Kaneohe	444.200	+	KH6BFZ	oerz	KH6BFZ
Manoa	444.700	+	KH6UH	o	UHARC
Pearl City	444.975	+	NH6AQ	o	NH6AQ
Wahiawa	444.800	+	KH6LN	o	KH6LN
Waianae	447.150	-	KH6FN		WARC
Waipahu	442.100	+	KH6BLD	o	KH6BLD

IDAHO

IACC AREAS

SNP	443.000	+	SNP	SNP 88.0	
BANNOCK SOUTHEAST					
Pocatello	444.675	+	WA0DYU	o	PARC
Pocatello	447.750	-	K7NHA	o	ISU
BEAR LAKE SOUTHEAST					
Grace	449.375	-	AE7T	o	CES
BINGHAM SOUTHEAST					
Blackfoot	443.000	+	N7JHS	123.0	N7JHS
BONNEVILLE SOUTHEAST					
Idaho Falls	443.000	+	N7JHS	oex123.0	EIUS
Idaho Falls	444.000	+	N7JHS	otte	N7JHS

**420-450 MHz 427
IDAHO-ILLINOIS**

<i>Location</i>	<i>Output</i>	<i>Input</i>	<i>Call</i>	<i>Notes</i>	<i>Sponsor</i>
BUTTE SOUTHEAST					
Howe	449.400	-	WA7FDR	o	
Howe	449.450	-	WA7FDR		ERARRA
CASSIA SOUTH CENTRAL					
Burley	449.200	-	WA7UHW	o	ISRA
COEUR D'ALENE					
Mica Peak	442.300	+	N7ZYJ	l pkt	N7ZYJ
Mica Peak	444.350	+	W7GNU	o	
COTTONWOOD					
CottonwoodButte	443.400	+	WA7TRO	o(rev)	WA7TRO
FREMONT/SOUTHEAST					
Ashton	449.000	-	WA7MFJ	o	WA7MFJ
MOSCOW					
MoscowMtn/West	442.800	+	WA7YHN	oe	
POST FALLS					
Blossom Mtn	444.775	+	KC7KFK	oael 146.98	KAR
SOUTH CENTRAL					
Burley	449.200	-	WA7UHW	oelx	ISRA
SOUTHWEST					
Baker, OR	443.850	+	N7ZFE	ol	VOIARC
Boise	442.800	+	AA7LQ	o	AA7LQ
Boise	443.250	+	WB7RES	oeRB	WB7RES
Boise	443.400	+	N7HQT	oRB	N7HQT
Boise	443.500	+	WA7MXN	c	WA7MXN
Boise	443.600	+	N7LKA	olxe-sun	VOIARC
Boise	444.500	+	WA7MXN	c	WA7MXN
Boise	444.650	+	KA7EWN	o 100.0	KA7EWN
Caldwell	445.925	-	WB7RES	oe	WB7RES
Mt Home	444.775	+	N7OKG		ECRA
TWIN FALLS/SOUTH CENTRAL					
Twin Falls	445.050	-	KA7ENV		TF ARES
WEST CENTRAL					
McCall	447.500	-	N7TYQ	oa	N7TYQ
ILLINOIS					
ARCOLA					
Arcola	444.375	+	WA9WOB	oe192.8	ARC NET
BLOOMINGTON					
Normal	442.700	+	WB9UUS	oael	WB9UUS
Normal	444.975	+	N9FZF	oaez 136.5	ISU
BLOOMINGTON-NORMAL					
Bloomington	444.350	+	W9EX	o	W9EX
Gridley	443.325	+	KE9HB	o107.2	KE9HB
CENTRAL					
Decatur	442.250	+	WA9RTI	oer123.0	MACONCOARC
Decatur	443.800	+	K9HGX	oe123.0	CENOIS
Jacksonville	444.675	+	KB9FBI	o(ca)ez	JARS
Litchfield	444.450	+	WB9SMA	o(ca)	WB9SMA
Mt Zion	444.800	+	KO9I	o(ca)e 103.5	+N9FNT
Ramsey	442.450	+	WB9NEY	o	WB9NEY

428 420-450 MHz
ILLINOIS

<i>Location</i>	<i>Output</i>	<i>Input</i>	<i>Call</i>	<i>Notes</i>	<i>Sponsor</i>
CHAMPAIGN					
Champaign	444.100	+	WB9OIH	oel	WB9OIH
Champaign	444.650	+	W9YH	o	SYNTONARC
CHICAGO					
Chicago	442.175	+	K9TMR	t	WGNTVARC
Chicago	442.400	+	W9JWP	o(ca)e 114.8	PARC
Chicago	442.450	+	K9QKB	t	MCRA
Chicago	442.575	+	N9AOH	t	SATURN
Chicago	442.975	+	WA9VGI	oar114.8	FISHFAR
Chicago	443.000	+	W9LM	o	NARC
Chicago	443.375	+	K9QKW	o	+WD9BIF
Chicago	443.600	+	WB9AET	o(ca)r 114.8	WAFAR
Chicago	443.675	+	W9WBY	o114.8	DEVRY ARS
Chicago	443.700	+	KD9FA	oal114.8	ACLR
Chicago	443.750	+	WA9ORC	o(ca) 114.8	CFMC
Chicago	443.875	+	KA9QPZ	o(ca)eL 114.8	WSNSTVARC
Chicago	443.975	+	K9SLH	t	K9SLH
Chicago	444.000	+	W9OWV	o(ca)e	C.U.B.E.S.
Chicago	444.375	+	K9GFY	o(ca)rz 114.8	SARA
Chicago	444.500	+	K9PW	o(ca)	CARP
Chicago	444.575	+	KC9ZI	o114.8	KC9ZI
Chicago	444.725	+	WA9MAG	oPL	TMC ARC
Chicago	444.775	+	WA9PAC	o(ca) 114.8	TEL PION
EAST CENTRAL					
Lovington	444.275	+	WC9V	oe	+N9GRL
NORTH CENTRAL					
Amboy	444.025	+	N9JWI	o(ca)e	N9JWI
Dekalb	444.450	+	NG9H	o(ca)e 114.8	KISHWAUKEE
Dixon	444.800	+	WB9JMT	oael 114.8	RRARC
Freeport	444.650	+	KA9DNO	oae114.8	+KA9LUV
LaSalle	444.150	+	N9ECQ	o(ca)ez 103.5	N9ECQ
Malta	442.925	+	WA9VGI	oer114.8	FISHFAR
Morris	443.400	+	W9AKM	oe	GCARC
NORTHEAST					
Algonquin	442.050	+	N9JYA	o	
Aurora	444.300	+	W9BOI	o(ca)ez 114.8	AFAR INC
Bartlett	444.625	+	N9IWJ	o114.8	BARN
Batavia	443.650	+	W9XA	o	W9XA
Batavia	444.100	+	KA9LFU	o114.8	ELFAR
Batavia	444.225	+	WB9IKJ	o(ca)ez	FERMILAB
Belvidere	442.825	+	N9KUX	oae114.8	N9KUX
Bolingbrook	443.525	+	WA9DIP	o	BARS

ILLINOIS

<i>Location</i>	<i>Output</i>	<i>Input</i>	<i>Call</i>	<i>Notes</i>	<i>Sponsor</i>
Bolingbrook	443.900	+	N9ATO	o(ca)e 114.8	SERCOMM
Calumet City	443.950	+	KA9BCE	o131.8	CHUMPS
Calumet City	444.425	+	KA9QPN	oer114.8	CC ESDA
Carol Stream	442.150	+	WD9IAE	oe	WD9IAE
Carpentersville	443.025	+	WB9QWZ	o	WB9QWZ
Cicero	443.300	+	K9ONA	o	SMCC
Crete\Steger	442.500	+	KE9FC	oale 114.8	WOODFAR
Crystal Lake	444.175	+	WB9YUS	o114.8	WB9YUS
Downers Grove	442.550	+	W9DUP	o(ca)e 114.8	DARC
Downers Grove	442.850	+	KA9OOP	o(ca) 107.2	ROCKWELL
Downers Grove	442.875	+	W9PCS	oe	
Elburn	444.525	+	N9FKW	oae	MD-VLY
Flossmoor	443.425	+	WB3EAQ	o(ca)ez	WB3EAQ
Glen Ellyn	444.475	+	W9CCU	or114.8	WCRA
Grays Lake	442.425	+	N9MRT	ol114.8	K9SA
Gurnee	443.500	+	W9MAB	o(ca)e 127.3	GURNEE
Gurnee	444.650	+	K9LIL	o(ca)e 114.8	GURNEE
Hampshire	443.825	+	N9GLP	t	
Hampshire	444.600	+	N9EX	t	HAH
Hampshire	444.675	+	W9ZS	o(ca)el 114.8	W9ZS
Joliet	442.300	+	W9OFR	oe	WCARL
Joliet	444.450	+	WD9BAE	o	MARC
Kankakee	444.800	+	W9AZ	oae114.8	KARS
Lake Villa	444.400	+	WB9RKD	oaelz 114.8	WB9RKD
Lake Zurich	442.100	+	WD9AHX	o114.8	RAT FAR
Lake Zurich	443.350	+	K9SA	o(ca)elr 114.8	K9SA
Lake Zurich	443.850	+	WD9ABE	oe114.8	WD9ABE
Libertyville	442.525	+	WB9RTX	oer114.8	CEEARS
Lockport	442.025	+	NC9T	o100.0	P.A.D.X.A.
Loda	442.425	+	K9UXC	o(ca)	K9UXC
Lombard	442.950	+	WB9HYB	o114.8	WB9HYB
Lombard	444.250	+	N9ECQ	o(ca)elz 114.8	CDES
Macomb	421.250	421.250	WB9TEA	o	LEARC
Marengo	442.675	+	WA9UNA	o114.8	WA9UNA
Marengo	444.550	+	N9KHI	ol	MOTHERS
Marengo	444.825	+	N9KHI	ol	MOTHERS
Mchenry	444.075	+	KB9I	t	KB9I
Melrose Park	442.625	+	WB9FWC	o114.8	PIGFAR
Mt Prospect	443.200	+	N9EAO	oe114.8	FROGFAR
Naperville	442.225	+	WA9WSL	ol114.8	AT&T
Naperville	442.475	+	KA9HPL	oa	KA9HPL
Naperville	443.050	+	WB9QAH	or114.8	NEMA
Niles	443.150	+	W9NMO	o	NARA

430 420-450 MHz

ILLINOIS

<i>Location</i>	<i>Output</i>	<i>Input</i>	<i>Call</i>	<i>Notes</i>	<i>Sponsor</i>
North Chicago	442.325	+	N9FJS	oe	LBRG
Oak Forest	443.275	+	WB9ZKD	oe114.8	WB9ZKD
Oak Lawn	444.900	+	N9CRN	o(ca)ez 131.8	N9CRN
Orland Park	443.225	+	KB9KV	o	ARC
Orland Park	444.850	+	WD9HGO	o	WD9HGO
Palatine	443.100	+	WB9PHK	o(ca)l 114.8	STROKE
Palatine	443.250	+	K9SA	o(ca) 114.8	SUHFARS
Plato Center	444.975	+	W9ZS	t	VARA
Roselle	444.875	+	KA9LOY	o(ca)el 114.8	N9AWQ
Schaumburg	442.775	+	W9TK	t(ca)e	W9TK
Schaumburg	442.800	+	N9EP	ol114.8	WRC
Schaumburg	442.900	+	WA9VGI	oar114.8	FISHFAR
Schaumburg	443.075	+	WB9PHK	o(ca)l 114.8	STROKE
Schaumburg	443.575	+	WA9ADT	oA114.8	MOTO ARC
Schaumburg	443.625	+	N9CXQ	o(ca)elrz 114.8	NAPS
Schaumburg	443.725	+	N9FZR	o114.8	MOTOROLA
SouthBarrington	443.775	+	N9IWJ	o(ca)lz 114.8	BARN
South Elgin	444.125	+	K9UJH	oe114.8	K9UJH
Streamwood	442.275	+	K9IIK	o(ca)el 114.8	SARC
Tinley Park	442.675	+	WG9Z	o114.8	STARS
Warrenville	444.200	+	WD9DAU	o(ca)el 114.8	TFAR
Wasco	444.925	+	WA9IMB	oe114.8	WA9IMB
Westmont	443.125	+	KG9F	o114.8	KG9F
Wheaton	444.050	+	N9IFF	oe114.8	TARC
Wheaton	444.275	+	KA9KDC	o(ca)el 114.8	KA9KDC
Wheeling	444.325	+	WB9OUF	o114.8	
Winthrop Harbor	442.125	+	WA9SRR	o114.8	WA9SRR
Woodstock	443.475	+	N9HEP	oer107.2	MCESDA
Yorkville	443.550	+	KA9U	o(ca) 114.8	KA9U
NORTHWEST					
East Moline	444.500	+	K9JL	o146.2	K9JL
East Moline	444.625	+	N9BIL	o	N9BIL
Galesburg	444.250	+	W9GFD	o	KNOXCARC
Galesburg	444.450	+	W9GFD	ol	KNOXCARC
Moline	444.100	+	W9RI	o(ca)e	F.U.M.E.
Monmouth	444.325	+	KB9RC	o(ca)rz	KB9RC
Polo	442.000	+	WD9CON	o(ca)e	WD9CON
PEORIA					
Canton	444.725	+	K9ILS	oer103.5	FULTNCOARC
Dunlap	443.125	+	N9BBO	o(ca)el 156.7	N9BBO
East Peoria	443.000	+	KA9GCI	oaez	PEKIN

<i>Location</i>	<i>Output</i>	<i>Input</i>	<i>Call</i>	<i>Notes</i>	<i>Sponsor</i>
Kickapoo	444.200	+	KF9XK	oe	PCESDA
Pekin	444.000	+	KA9GCI	oaz	PEKIN
Pekin	444.550	+	K9GBN	oaelz	K9GBN
Peoria	442.125	+	KB9BA	oe	HIFC
Peoria	444.375	+	N9BBO	o(ca)e 156.7	N9BBO
ROCKFORD					
Rockford	442.075	+	N9CWQ	oa	N9CWQ
Rockford	442.500	+	KA9PMM	o(ca)el 114.9	KA9PMM
Rockford	443.450	+	WB9TFX	o114.8	WB9TFX
Rockford	444.350	+	K9AMJ	o(ca)elr	K9AMJ
Rockford	444.850	+	K9AMJ	o(ca)elr	K9AMJ
SOUTH					
Carrier Mills	444.925	+	KA9YCX	o	KA9YCX
Jonesboro	444.025	+	K9DMG	o	BASS HILL
Metropolis	444.975	+	N9IBS	o(ca)ez 123.0	MAMA ARC
SOUTH CENTRAL					
Centralia	443.200	+	WD9FTR	o(ca)er	CWA
Salem	443.750	+	K9RRP	o	K9RRP
Tovey	442.050	+	KG9AR	o	KG9AR
SOUTHEAST					
Carmi	442.975	+	N9EM	o(ca) 110.9	N9EM
Carmi	443.000	+	N9EM	oe110.9	N9EM
Enfield	443.050	+	KA9IDM	o	KA9IDM
SOUTHWEST					
Greenville	442.925	+	KB9EGI	oaerz	OVARC
SPRINGFIELD					
Athens	442.600	+	WB9ZPY	oaelr	WB9ZPY
Athens	444.825	+	WB9ZPY	oaelr	WB9ZPY
Springfield	444.100	+	W9TNG	oAe	PIONEER
Springfield	444.400	+	KA9UCX	oae	KA9UCX
Springfield	444.400	+	KA9UCX	oae	KA9UCX
Springfield	444.500	+	N9EUO	o(ca)elr 103.5	N9EUO
Springfield	444.750	+	WS9V	o(ca)elz 103.5	MR. DX
Tallula	444.900	+	K9KGO	oa	K9KGO
ST LOUIS					
Belleville	444.700	+	KN9G	oaelrz	PRIME ARA
Caseyville	443.100	+	KA9YMH	o	KA9YMH
Caseyville	444.425	+	N9BNR	t(ca)el	
Collinsville	443.525	+	KA9YMH	o	KA9YMH
Collinsville	444.375	+	N9HWU	oaz103.5	N9HWU
Dupo	442.900	+	KA9YMH	o	KA9YMH
Dupo	444.250	+	N9EGL	o(ca)ez	N9EGL
Edwardsville	442.400	+	W9AIU	o(ca)ez 103.5	EGYPTYNRC
Fairview Hgts	443.300	+	KA9HNT	o(ca)e	KA9HNT
Freeburg	444.800	+	WA9YDK	o	WA9YDK

432 420-450 MHz

ILLINOIS-INDIANA

<i>Location</i>	<i>Output</i>	<i>Input</i>	<i>Call</i>	<i>Notes</i>	<i>Sponsor</i>
Gillespie	443.400	+	KD9CN	o(ca)ez 103.5	KD9CN
Godfrey	442.225	+	W9MXC	ol	LCRC
Godfrey	443.000	+	WV9M	oaelrz 103.5	WV9M
Godfrey	443.500	+	WV9M	oael 103.5	WV9M
Godfrey	443.600	+	WV9M	oael 103.5	WV9M
Godfrey	443.700	+	WV9M	oael 100.0	WV9M
Granite City	444.950	+	W9UH	o	W9UH
Mascoutah	443.900	+	AA9ME	ol	AA9ME
Mascoutah	443.975	+	AA9ME	ol	AA9ME
Mascoutah	444.225	+	AA9ME	ol	AA9ME
Redbud	442.525	+	KA9YMH	o	KA9YMH
Troy	442.075	+	AA9MZ	oal	AA9MZ
Troy	444.575	+	AA9MZ	oal	AA9MZ
WEST CENTRAL					
Beardstown	443.950	+	KD9UL	o	IVARC
Galesburg	443.175	+	N9PHV	o	KCERG INC
Macomb	444.300	+	WB9TEA	oa	LEARC
Quincy	443.900	+	W9AWE	oelr	WIARC
INDIANA					
INDIANA					
Anderson	443.350	+	WA9CWE	o	MCEMA
Angola	442.875	+	WB9DGD	131.8 oael	WB9DGD
Angola	444.350	+	WB9DGD	131.8 oael	WB9DGD
Angola	444.900	+	WB9AEI	100.0 oael	WB9AEI
Auburn	442.450	+	KA9LCF	o	TRICOTXO
Bedford	442.675	+	N9WEV	o(ca)e	N9WEV
Chrisney	443.600	+	WB9DRB	o	WB9DRB
Cicero	443.900	+	KC9RT	ol	CARS
Columbia City	444.550	+	WZ9C	o	WCARC
Columbus	444.950	+	KA9MQA	o	KA9MQA
Crawfordsville	444.800	+	KB9GPB	o	KB9GPB
Crown Point	443.450	+	WN9Z	82.5 er	LCEMA
Culver	443.925	+	N9GPY	131.8o	N9GPY
Danville	444.575	+	KB9DWU	otaerz	HCARC
Decatur	443.725	+	W9FRU	o	W9FRUW9YFI
Elkhart	443.475	+	AA9JC	131.8o	AA9JC
Elkhart	444.275	+	AA9JC	131.8o	AA9JC
Evansville	443.400	+	AA9MM	141.3o	AA9MM
Evansville	444.950	+	KB9KBT	oael	EARS
Fort Wayne	443.800	+	W9INX	o	AC-ARTS
Fort Wayne	444.300	+	WB9PXT	131.8 o	PRO
Fort Wayne	444.800	+	K9YRS	ol	HT to HF
Fort Wayne	444.875	+	W9TE	oe	FWRC
Gary	442.750	+	WA9JLN	131.8o	WA9JLN

<i>Location</i>	<i>Output</i>	<i>Input</i>	<i>Call</i>	<i>Notes</i>	<i>Sponsor</i>
Greenfield	444.450	+	W9ATG	o	HARC
Greensburg	444.525	+	N9LQP	oer	N9LQP
Greentown	443.300	+	KD9WH	o(ca)e	KD9WH
Greenwood	442.050	+	KG9DW	100.0o (ca)e	KG9DW
Greenwood	442.975	+	N9BGW	ol	ASBDG
Gwynneville	443.200	+	N6RS	oer	N6RS
Hammond	444.750	+	KA9QJG	o	KA9QJG
Huntington	442.925	+	KC9DZ	oel	HunCo
Indianapolis	442.275	+	AB9D	o(ca)e	IAFS ARC
Indianapolis	442.500	+	WA9MVP	o	MCRACES
Indianapolis	443.000	+	WB9PGW	100.0o	WB9PGW
Indianapolis	443.100	+	W9DUU	100.0 e	WISH-TV TS
Indianapolis	443.950	+	WB9OLI	o(ca)ez	R&R Rptr
Indianapolis	444.000	+	NE9T	o	NE9T
Indianapolis	444.400	+	N9FIM	o	AT&T ARC
Kokomo	442.400	+	KA9GFS	o	KA9GFS
Kokomo	444.025	+	N9LLO	oel	N9LLO
Lafayette	443.775	+	KA9VXS	oe	TCUHFRA
Lafayette	444.175	+	WB9CZC	o	WB9CZC
LaGrange	443.675	+	WS9S	131.8r	WS9S
Laporte	443.900	+	K9JSI	131.8o	LPARC
Lebanon	443.150	+	NX9Q	oaelz	Bone ARA
Ligonier	443.600	+	N9BCP	o	21RptrGrp
Logansport	443.650	+	W9VMW	o	CassCoARC
Marion	442.750	+	KA9CVI	o	KA9CVI
Marion	443.400	+	KB9CRA	107.2oae	KB9CRA
Merrillville	442.075	+	W9LJ	131.8o	W9TY
Middlebury	442.475	+	AA9JC	131.8oe	AA9JC
Mishawaka	442.200	+	WA9NJM	o	WA9NJM
Mishawaka	444.100	+	WA9OKC	oe	WA9OKC
Monroe City	443.500	+	K9ZKX	ote	K9ZKX
Muncie	443.450	+	WD9HQH	oae	ERCS
Nashville	443.800	+	N7GTA	203.5o	N7GTA
New Carlisle	444.400	+	KF9EB	131.8 ota	NCARC
New Castle	444.275	+	W9ML	o(ca)	HCWA
New Haven	444.250	+	WD9AVW	o	WD9AVW
Noblesville	443.550	+	WJ9U	oer	HCRACES
Noblesville	444.125	+	WB9YCZ	o(ca)lrz	ICE
North Webster	443.325	+	KB9GNU	ot(ca)el	Far Side Grp
Oaklandon	443.250	+	KM9E	o	HUHFARA
Osceola	442.500	+	N8HSC	131.8o	N8HSC
Petersburg	442.750	+	WA9FGT	ol	PRA
Petersburg	444.000	+	KB9EDT	o	KB9EDT
Pine Village	443.625	+	KA9WSJ	127.3 oe	KA9WSJ
Plainfield	442.900	+	WB9CIF	o	HC UHF Soc
Plymouth	444.700	+	N9GCG	o	N9GCG
Portage	444.950	+	KB9JYR	131.8o	PARC
Richmond	442.250	+	N9BWB	oel	N9BWB
Roanoke	444.150	+	WB9VLE	131.8 oael	WB9VLE
Rochester	444.050	+	N9GCG	131.8oe	N9GCG
Rochester	444.925	+	N9GCG	131.8oe	N9GCG

434 420-450 MHz

INDIANA-IOWA

Location	Output	Input	Call	Notes	Sponsor
Rolling Prairie	442.425	+	N9LWD	131.8 oael	N9LWD
Rushville	442.600	+	K9PQP	oer	ECRA
Rushville	444.775	+	NV9M	oer	K9PQP
Shelbyville	444.975	+	W9JUQ	oel	BRVARS
South Bend	442.100	+	N9TZN	131.8 oal	N9TZN
South Bend	442.600	+	N9VFO	131.8 oaelz	N9VFO
Sullivan	443.425	+	N9KDB	o	N9KDB
Syracuse	442.700	+	AA9IU	131.8o (ca)elrz	AA9IU
Terre Haute	442.850	+	WB9KIX	o	WB9KIX
Terre Haute	443.700	+	N9NVV	o	N9NVV
Terre Haute	444.050	+	N9IAH	o	N9IAH
Terre Haute	444.850	+	WB9KIX	o	WB9KIX
Trafalgar	443.750	+	W9DUU	oter	CIRA
Valparaiso	442.250	+	KB9JYL	131.8oae	PCARC
Valparaiso	442.350	+	WD9EKL	otaer	PCCDRACES
Valparaiso	444.450	+	W9PQQ	oer	PCCDRACES
Vicksburg	442.400	+	N9LAX	or	GCARA
Vincennes	443.675	+	W9EOC	oae	OPARS
Vincennes	443.925	+	KB9KBT	oalxzWx	EARS
Wabash	442.325	+	N9LLI	o(ca)t	WARC
Warsaw	443.050	+	KA9OHV	131.8 oaelz	NIRG
Warsaw	444.425	+	KB9AVO	131.8o	ARCRG
West Lafayette	444.500	+	W9YB	88.5 oe	PARC
Whiteland	444.075	+	KM9S	156.7o	KM9S
Whiting	443.175	+	W3ATP	123.0 o(ca)e	W3ATP
Winamac	444.525	+	N9GCG	131.8o	FSRC
Zionsville	443.850	+	WA9RIA	o	IRA

IOWA

BURLINGTON

Burlington	443.075	+	KB0SAN	o(ca)elp	VECA
Burlington	444.700	+	WA6GUF	oe	WA6GUF
Mt Pleasant	444.950	+	W0MME	oeWx	MtP ARC
Winfield	444.350	+	WA0AUQ	DPL	SEITS

CEDAR RAPIDS

Cedar Rapids	443.800	+	KD9KX	o-192.8 (ca)e	+KD9KX
Cedar Rapids	444.075	+	N3AVA	o(ca)e	N3AVA
Cedar Rapids	444.300	+	NN0V	o-192.8e	NN0V
Cedar Rapids	444.600	+	WB0VVZ	PL(ca)ez	FIAR
Coralville	444.750	+	N0BZU	oex	Coralville
Van Horne	444.400	+	WB0RTM	o-136.5 (ca)p	WB0RTM

CENTRAL

Ames	443.250	+	KI0Q	o	+NA0S
Boone	443.900	+	KB0TLM	o	BARK
Bouton	444.725	+	KA0OWT	o-151.4 ex	KA0OWT

Location	Output	Input	Call	Notes	Sponsor
Fort Dodge	444.875	+	KFØLR	c(ca) ezWx	+WBØZSO
Laurel	444.800	+	NØJGB	o(ca)ex	NØJGB
DAVENPORT					
Davenport	444.425	+	NØBFJ	o	NØBFJ
Davenport	444.875	+	NØGIK	o-136.5x	+NØHAV
Muscatine	443.250	+	KØIIR	o	KØIIR
Muscatine	444.275	+	WAØVUS	ox	WAØVUS
DES MOINES					
Des Moines	432.350	432.350	KØHTF	BCN	KØHTF
Des Moines	443.500	+	KDØKU	o-151.4	IRA
Grimes	443.400	+	NØINX	o-151.4 aelx	WstSd COM
Maxwell	444.575	+	WBØRSW	oep	RAGBRAI
Norwalk	443.100	+	WAØSWJ	o	WAØSWJ
Norwalk	444.625	+	NØEPU	oep	NØEPU
DUBUQUE					
Dubuque	444.225	+	NØNLU	o(ca)	GRARC
MASON CITY					
Mason City	443.200	+	KØUXA	o	KØUXA
NORTH CENTRAL					
Belmond	444.200	+	KAØHIB	ox	KAØHIB
Belmond	444.950	+	WØILY	oex	WØILY
NORTHWEST					
Alta	444.750	+	WAØC	o-110.9	WAØC
Cherokee	444.400	+	NØDFE	o-110.9 ep	NØDFE
Milford	444.925	+	NØNGZ	oeWx	UofO ARC
Spencer	444.975	+	WAØDOY	o-110.9 az	WAØDOY
Spirit Lake	442.400	+	NØNGZ	oeCD	YAACOF
West Bend	444.775	+	NØQQS	o-110.9e	Signal
SIOUX CITY					
Brunsville	444.225	+	KDØXD	o-110.9	+KDØXD
Hinton	444.500	+	KØTFT	oe	W-IA AF
Sioux City	443.575	+	KAØSSF	o-110.9	West Com
Sioux City	444.725	+	WØAXE	o-110.9	WØAXE
SOUTHEAST					
Moravia	444.900	+	WAØINC	o-136.5x	WAØINC
Ottumwa	444.850	+	KEØBX	o(ca)el	OTM/LNC
SOUTHWEST					
Anita	444.550	+	NØORU	oe	NØORU
Avoca	444.900	+	NØNDY	o-151.4 (ca)lz	NØDYB
Bedford/Lenox	443.700	+	NØHCV	o-91.5 eWx	TalrCoARA
Blockton	443.300	+	KAØZAD	o	KAØZAD
Greenfield	444.700	+	NØBKB	oel	NØBKB
Macksburg	443.025	+	KBØBBQ	o(ca)elx	KBØBBQ
Shenandoah	444.825	+	KBØNUR	o	KBØNUR
Woodbine	444.350	+	KBØY	l-141.3/ TT123(ca)elz	Boyer Val

436 420-450 MHz

IOWA-KANSAS

<i>Location</i>	<i>Output</i>	<i>Input</i>	<i>Call</i>	<i>Notes</i>	<i>Sponsor</i>
WATERLOO					
Cedar Falls	444.650	+	N0PAV	o-136.5 aezp	N0PAV
Waterloo	443.750	+	WA0INC	oex	WA0INC
Waterloo	444.925	+	WA0INC	o-136.5 elxWx	WA0INC
WEST CENTRAL					
Denison	444.000	+	WB0GGI	oe	WB0GGI

KANSAS

CENTRAL

Delphos	442.500	+	N0UJQ	cyz	+N0UJQ
Ellsworth	443.950	+	W0XJ	oy	W0XJ
Great Bend	444.100	+	K0WRZ	oo	GBUHF Soc
Hite Cross	442.200	+	N0KSC	o	N0KSC
Hoisington	443.650	+	WA6LIF	cy	T2 RADIO
Lamar	444.850	+	N0UJQ	oy	N0UJQ
Larned	444.975	+	N0ZII	100.0cy	N0ZII
Salina	443.900	+	WA0PSF	o	WA0PSF
Salina	444.500	+	W0PKD	oy	CKARC

EAST CENTRAL

Cassoday	443.625	+	KA0OXH	cy	
Mound City	444.425	+	AA0CP	oyARES	MnCrkARC
Olpe	443.975	+	KA0OXH	cy	
Overbrook	443.925	+	KA0RQS	co	SUNFLOWER

NORTH CENTRAL

Miltonvale	442.100	+	WB0SRP	cr	WB0SRP
------------	---------	---	--------	----	--------

NORTHEAST

Bicyrus	444.075	+	WB0JQM	oy	+WD0JQM
Edwardsville	442.950	+	KB0MFE	o	KB0MFE
Flush	444.325	+	N0UZN	88.5	N0UZN
Kansas City	442.100	+	N0UOV	ct	N0UOV
Kansas City	442.850	+	WD0GQA	c	BYRG
Kansas City	443.850	+	WD0GQA	106.2c	BYRG
Kansas City	444.000	+	W0ZGK	oy	N0HYG
Kansas City	444.250	+	WA0VXQ	cy	KCARC
Kansas City	444.850	+	WB0NSQ	oyr	WB0NSQ
Lawrence	444.900	+	K0KU	ocz	KUARC
Leavenworth	444.800	+	W0ROO	ocyr	PKARC
Leawood	443.725	+	K0BHM	ocyARES	JCRAC
Lenexa	442.600	+	K0LW	cy	BYRG
Lenexa	442.975	+	N0EUH	cy	BYRG
Lenexa	443.000	+	KC3OL	186.2cy	BYRG
Manhattan	444.625	+	N0HVI	c yr	N0HVI
McLouth	444.975	+	N0EUH	186.2	BYRG
Olathe	444.700	+	N0HDB	ocz	N0HDB
Osage City	443.600	+	KD5WY	c	ECRG
Overland Park	444.100	+	WB0FAQ	o	WB0FAQ
Overland Park	444.550	+	N0BIW	cy	BYRG
Paola	442.700	+	AA0CP	oy	W.S..W.A.
Shawnee	444.750	+	WB0RJQ	cyr	WB0RJQ
ShawneeMission	442.250	+	WD0GXL	ocyz	+SMMJC
Tonganoxie	443.550	+	N0GRQ	ony	N0GRQ

420-450 MHz 437
KANSAS-KENTUCKY

<i>Location</i>	<i>Output</i>	<i>Input</i>	<i>Call</i>	<i>Notes</i>	<i>Sponsor</i>
Topeka	442.225	+	W0CET	131.8o	KAWVLYARC
Topeka	443.425	+	KG0AH	ocy	KG0AH
Topeka	443.675	+	WV0S	cy	SUNFLOWER
Topeka	444.400	+	N0CBG	cyr	GldnCyRA
Topeka	444.725	+	WV0S	88.5cyz	NE KS ARC
Vassar	443.825	+	NA0F	oyz	OCRG
SOUTH CENTRAL					
Anthony	443.450	+	KB0HH	o	SlIPInARC
Augusta	444.150	+	WB0AKE	o	FlntHlsRC
Belle Plaine	444.525	+	KG0WA	oy	KG0WA
McPherson	444.600	+	N0SGK	o	N5NIQ
Newton	443.100	+	KB0SOF	c	POWERLINK
Pratt	442.025	+	KB0OKR	o	KB0OKR
Pratt	444.125	+	N0FEK	oc	N0FEK
Pratt	444.800	+	KG0XT	o	KG0XT
Wellington	444.250	+	W0RPU	o	W0RPU
Wichita	443.675	+	KA0OXH	cy	
Wichita	444.000	+	WA0RJE	ocyz	TecNiChat
Wichita	444.200	+	W0KA	o	WARC
Winfield	443.950	+	KA0OXH	cy	
SOUTHEAST					
Chanute	442.900	+	KZ0V	c	KZ0V
Pittsburg	444.800	+	WA0EDA	91.5cy	PRG
Pittsburg	444.900	+	N0BFBK	91.5	PRO
SOUTHWEST					
Hickok	444.000	+	WD5IBQ	cy	WD5IBQ
Hugoton	444.225	+	WD5IBQ	o	WD5IBQ
Liberal	443.100	+	W0QEK	oyz	W0QEK
Syracuse	443.125	+	KA0TAO	o	KA0TAO
WEST CENTRAL					
Garden City	443.225	+	N0KQY	100.0	SndHls ARC
Garden City	443.350	+	N0USP	o	N0USP
WaKeeney	444.775	+	N0FBS	oce	N0FBS
WICHITA					
Mulvane	443.550	+	N0KTA	o	MlvaneARC
KENTUCKY					
Allen	444.775	+	N4IWZ	oaRB	N4IWZ
Ashland	444.975	+	WB4TAT	o	WB4TAT
Bowling Green	444.100	+	WD4MNI	oael	WD4MNI
Bowling Green	444.650	+	N5KOL	o(ca)t 136.5	N5KOL/WB9N
Bowling Green	444.700	+	N5KOL	oet136.5	N5KOL
Cane Valley	443.950	+	KC4TX	oat	CENTRALKY
Corbin	444.900	+	WB4IVB	oRBt 100.0	WB4IVB
Dorton	443.250	+	KJ4VF	oIRB(ca)	KJ4VF
Elizabethtown	444.800	+	W4BEJ	oael	LINCOLN TR
Florence	443.175	+	KC4COV	oaet	NKRA
Florence	444.175	+	KC4COV	oalRBt 100.0	N KY RPT
Fort Wright	442.525	+	KC4KMV	oe(ca)	NKRA
Glasgow	444.925	+	W4WZH	o	MCARC INC

438 420-450 MHz

KENTUCKY

Location	Output	Input	Call	Notes	Sponsor
Glasgow/Cvcty	444.250	+	KF4DC	o	DEWAYNECO
Graefenburg	443.550	+	N4HZX	oez(ca) RB	KD4TCY
Grethel	444.525	+	KJ4VF	o	KJ4VF
Hawesville	444.625	+	KB4QFL	o(ca)	KB4QFL
Henderson	444.275	+	N4GYT	oa	N4GYT
Henderson	444.450	+	N9APA	o	
Henderson	444.725	+	KA4NCX	ot	WEHT ARC
Highland Heig	444.900	+	W4YWH	o	W4YWH
Hopkinsville	444.750	+	KE4AIF	oaet	KE4AIF
Irvine	442.900	+	WB4AIA	o(ca)	WB4AIA
Irvine	444.000	+	AD4RU	oe(ca)	ECHO CLUB
Jenkins	444.300	+	KK4WH	oeIRB (ca)	KK4WH
Latonia	442.400	+	AA4XV	o(ca)t	AA4XV
Lawrenceburg	443.325	+	N4EQT	oe	N4EQT
Lewisport	444.550	+	KN4KQ	oaIRB	KN4KQ
Lexington	442.050	+	KD4ADJ	o(ca)	KD4ADJ
Lexington	443.025	+	KE4OOL	oe(ca)t	LEXINGTON
Lexington	444.725	+	KC4ZY	oRB(ca)	KC4ZY
Lexington	444.950	+	WD4EJA	o	
Louisville	442.000	+	N4ORL	oRB(ca)	N4ORL
Louisville	442.500	+	KB4RYM	o	KB4RYM
Louisville	442.550	+	WD4ELX	oe	WD4ELX
Louisville	442.725	+	KB4YJ	oezt 151.4	KB4YJ
Louisville	443.450	+	WD4ELX	oiRB	WD4ELX
Louisville	443.500	+	WD9EQC	o	
Louisville	444.100	+	N4UL	oaetzIRBt 173.8	N4UL
Louisville	444.300	+	WB4ZZD	o	KI4KY
Louisville	444.500	+	W4MOP	o(ca)	
Louisville	444.600	+	N4NMC	oez(ca)t 151.4	N4MRM
Louisville Ar	442.100	+	N4RBL	oe(ca)t 151.4	N4RBL
Louisville Ar	442.450	+	KD4CLR	oaet 151.4	OLD CITY
Madisonville	442.425	+	KC4FIE	o	KC4FIE
Madisonville	442.775	+	KC4FIE	oe	HOPKINSCO
Madisonville	444.600	+	KC4FIE	o(ca)	KC4FIE
Marion	444.200	+	KR4PF	o	KR4PF
Maysville	443.500	+	N4TZV	o	N4TZV
Meta	443.500	+	WB4UBY	o	WB4UBY
Middlesboro	442.325	+	AA8NA	ot67.0	AA8NA
Middlesboro	444.150	+	WB4IVB	ot	WB4IVB
Monticello	444.750	+	WB9SHH	oe(ca)	WAYNEARS
Morehead	442.500	+	K4GFY	o	K4GFY
Mt Sterling	442.600	+	KD4ADJ	o(ca)	KD4ADJ
Nebo	444.850	+	AA4NI	o	RABBIT RID
Nicholasville	444.775	+	KC4UPE	o(ca)RB	R.A.R.E.
Nicholasville	444.975	+	WB4CWF	oRB	JAWS
Olive Hill	444.925	+	KO4LI	oa	KO4LI

420-450 MHz 439
KENTUCKY-LOUISIANA

<i>Location</i>	<i>Output</i>	<i>Input</i>	<i>Call</i>	<i>Notes</i>	<i>Sponsor</i>
Phelps	444.575	+	N4MVY	o	N4MVY
Pikeville	444.375	+	KD4DAR	o	KD4DAR
Pikeville	444.475	+	AD4BI	oeRB	AD4BI
Prestonsburg	444.200	+	WB4TRS	oeRB	WB4TRS
Robinson Creek	444.675	+	KC4VYX	oe	KC4VYX
Rockport	442.675	+	KD4BOH	oae	KD4BOH
Salem	444.825	+	KC4VXR	ot100.0	WA4Q/KC4VX
Salvisa	444.875	+	KC4UPE	oe(ca)t 167.9	KC4UPE
Salyersville	444.050	+	KE4NLL	oat	KE4NLL
Springfield	444.600	+	WA4SJH	o	J MURRAY
Stanton	442.075	+	N4VOS	oRB(ca)	N4VOS
Versailles	443.775	+	AD4CR	o(ca)	N4YUU
Walton	444.350	+	K4CO	oa	NKARC

LOUISIANA

STATEWIDE

Shared 442.900 +

SNP

ALEXANDRIA

Alexandria 443.300 +

N5MEF oaRle CLARC
(100.0)z(911)

BATON ROUGE

Baton Rouge 442.000 +

KI5TI c(ca)el GSU-EARS

Baton Rouge 444.225 +

WB5BKE o(ca)eR CEARC

Baton Rouge 444.275 +

N5XQS o WB5ZFZ

Baton Rouge 444.350 +

N5NXL c BRRG

Baton Rouge 444.400 +

W5GIX oe BR ARC

Baton Rouge 444.450 +

KA5QNV o(ca)bi OMIK
ezRAWxt

Baton Rouge 444.600 +

KD8GX o(ca)e WAFB-TV-E

Baton Rouge 444.675 +

NV5A oae Dow ARC
(136.5)

Baton Rouge 444.850 +

KC5BMA oelr RASC

Baton Rouge 444.850 +

KC5BMA oelr RASC

Baton Rouge 444.900 +

WB5TPK o Exxon ARS

Gonzales 444.025 +

WB5KKM ol ASCN ARC
(145.310)

Gonzales 444.725 +

WB5KKM oaelz ASCN ARC
(147.225)(star911)

New Roads 444.925 +

N5DHM o(ca)eLt CEARC
(107.2)

Plaquemine 444.575 +

N5MHT o PLQ ARC

Wakefield 444.175 +

AA5WW o(ca) AA5WW
eRAzt

HAMMOND-SLIDELL

Hammond 444.250 +

WB5NET oe SELARC

LaComb 444.100 +

KB5DG oe TRI-PAR

Loranger 443.875 449.700

N5OQT o N5OQT

Madisonville 444.050 +

W5NJJ oe NLAKE ARC+

Slidell 442.225 +

KB5SDX ot(114.8) SARC

LAFAYETTE

Jennings 444.650 +

N5OSM o(ca) WU3V
(103.5)

440 420-450 MHz
LOUISIANA

<i>Location</i>	<i>Output</i>	<i>Input</i>	<i>Call</i>	<i>Notes</i>	<i>Sponsor</i>
Lafayette	443.900	+	N5MEG	bexl (103.5)z	CAJUN ARS (star9)
Opelousas	444.875	+	N5TBU	oBi(ca) et(103.5)	N5TBU
LAKE CHARLES					
Lake Charles	444.200	+	WA5VDM	o	
Lake Charles	444.300	+	W5BII	o	SWLARC
MINDEN-RUSTON					
Bernice	444.925	+	K5FPR	o(ca)e	K5FPR
Jonesboro	444.400	+	WB5NIN	o(CA)	JAARO
Ruston	444.350	+	KB5IPU	o(ca)	PINEY HILL
MONROE					
Bastrop	444.300	+	N5BSL	o	N5BSL
Columbia	444.525	+	N5ZEV	oex	N5ZEV
Jonesboro	444.800	+	WB5NIN	o	JAARO
Monroe	444.100	+	N5PXW	o	N5PXW
Rayville	444.950	+	WA5KNV	o	WA5KNV
MORGAN CITY					
Morgan City	444.625	+	KB5GON	o(ca)ezt (100.0)	NT5K
NEW ORLEANS					
Kenner	444.375	+	N5MWM	oae (114.8)	N5MWM
LaPlace	443.850	+	KA5ZCI	oaet (114.8)	KA5ZCI
Metairie	443.950	+	WA9TMC	oat (114.7)	WA9TMC
Metairie	444.000	+	W5GAD	oael	JFRSN ARC
Metairie	444.200	+	WB5NHX	o	SO WRLS
Metairie	444.425	+	N4VTT	o	KB5VXM
Metairie	444.550	+	N5GWF	oae	FUN F ARC
New Orleans	444.075	+	AA5OY	o(114.8)	AA5OY
New Orleans	444.150	+	KB5AVY	oae	KB5AVY
New Orleans	444.325	+	N5OMG	o(ca)eR (100.0)	NO EmgMgt
New Orleans	444.700	+	WB5HVV	oae (114.8)	WB5HVV
New Orleans	444.750	+	W5MCC	oe	NO VHF
New Orleans	444.775	+	W5MCC	o(ca)et	NO VHF
New Orleans	444.800	+	W5MCC	oel (146.610)	NO VHF
New Orleans	444.925	+	N5AYE	c(ca)et	N5AYE
New Orleans	444.950	+	W5MCC	oel (145.390)	NO VHF
New Orleans	444.975	+	KB5AVY	oael (110.9)	KB5AVY
SHREVEPORT					
Blanchard	444.500	+	K5UIC	#o	ALTRA
Mansfield	444.600	+	N5VTL	c	B.A.R.G.
Shreveport	444.900	+	KJ5SZ	o(186.2)	SARA
THIBODAUX-HOUMA					
Schriever	444.500	+	W5YL	oe	THBDX ARC

420-450 MHz 441
LOUISIANA-MARYLAND

<i>Location</i>	<i>Output</i>	<i>Input</i>	<i>Call</i>	<i>Notes</i>	<i>Sponsor</i>
WEST CENTRAL					
Leesville	444.700	+	WB5NAA	oe	WB5NAA
Many	444.200	+	N5VTL	oea	SPARC
MAINE					
REGIONAL					
Calling Channel	446.000		Simplex	FM voice	NESMC
Working Channel	443.000		Simplex	FM voice	NESMC
Working Channel	445.000		Simplex	FM voice	NESMC
Working Channel	445.975		Simplex	FM voice	NESMC
Working Channel	446.025		Simplex	FM voice	NESMC
CENTRAL					
Dedham/East	444.100	+	WA1KAH	l88.5	P'head Net
Holden/East	448.775	-	KW1Q	o	KW1Q
Lincoln	449.075	-	WA1KAH	l88.5	P'head Net
Machiasport	444.950	+	N1MKZ	o	FRG
Washington	444.900	+	WZ1J	oaelzx 103.5	WZ1J
SOUTH					
Alfred	448.725	-	WJ1L	o	WJ1L
Arundel	442.200	+	N1KMZ	o	AVRU
Brunswick	444.400	+	KA1OR	o	MryMtgARA
Buckfield	449.025	-	WA1KAH	l88.5	P'head Net
Portland	444.000	+	KA1RTW	o82.5	KA1RTW
South Freeport	448.675	-	WA2YVL	o	WA2YVL
South Freeport	449.925	-	WA2YVL	o	WA2YVL
West Lebanon	447.325	-	K1QIZ	o	K1QIZ
York	442.600	+	K1MON	oel88.5	NETARC
MARYLAND					
ALL TMARC AREAS					
ALL	442.900	+		SNP	
ALL	445.925			Simplex Use	
ALL	445.950			Simplex Use	
ALL	445.975			Simplex Use	
ALL	446.000			National SX	
ALL	446.025			Simplex Use	
ALL	446.050			Simplex Use	
ALL	446.075			Simplex Use	
ALL	447.875	-		SNP	
ANNAPOLIS					
Annapolis	442.300	+	W3VPR	AltzT 107.2	AARC/MMARC
Davidsonville	444.400	+	W3VPR		AARC
Millersville	449.125	-	WA3PJQ	AERZ	MMARC
BALTIMORE					
Baltimore	443.200	+	KA3GWC	R	KA3GWC
Baltimore	448.325	-	N3EZD	AELZ	BRATS
Baltimore	449.075	-	KB3AVZ		KB3AVZ
Baltimore	449.625	-	W3FT	AELRT 107.2	Balto ARC
Baltimore/East	449.575	-	W3PGA	L	Aero ARC
Baltimore/NE	448.075	-	KA3ZAN	T100.0	+N3MCQ

442 420-450 MHz

MARYLAND

<i>Location</i>	<i>Output</i>	<i>Input</i>	<i>Call</i>	<i>Notes</i>	<i>Sponsor</i>
Baltimore/NE	449.325	-	N3FFB	ET107.2	N3FFB
Baltimore/NW	443.350	+	WA3DZZ	AE	WA3DZZ
Baltimore/South	443.550	+	WA3WLO		WA3WLO
Baltimore/West	443.700	+	WA3MEJ		+WA3WLO
Cockeysville	448.525	-	KB3BHO		Boumi ARC
Columbia	448.275	-	WA3WZA		Col. ARA
Ellicott City	448.025	-	N3HTJ		N3HTJ
Ellicott City	449.525	-	N3EZD		N3EZD
Hanover	444.950	+	NS3V	AERZ911	+NT3Z
Harmans	443.950	+	W3YVV	AET	W3YVV
Jessup	444.000	146.160	WA3DZD	L	MFMA
Jessup	444.000	223.160	WA3DZD	L	MFMA
Jessup	444.000	+	WA3DZD	L	MFMA
Odenton	442.600	+	N3MIR	DT127.3	GBURG
Owings Mills	449.275	-	N3CDY	AET	N3CDY
				107.2	
Randallstown	444.200	+	N3GXH	L	N3GXH
Towson	449.675	-	N3ST	T167.9	N3ST
CENTRAL					
Columbia	449.475	-	WA3WZA		Col. ARA
CENTRAL DELMARVA					
Ocean City	443.450	+	AA3HA	T156.7	AA3HA
Salisbury	442.650	+	N3HQJ	T156.7	MuddyHoleRG
Salisbury	444.200	+	KB3QV		PROS
Stevensville	442.250	+	WA3JGI		WA3JGI
Stevensville	443.850	+	K3UBC	L	K.I. ARC
Trappe	442.950	+	K3SVA	LT156.7	PROS
NORTH CENTRAL					
Manchester	447.675	-	N3KZS		N3KZS
Westminster	449.875	-	K3PZN	EL	CCARC
NORTH DELMARVA					
Chestertown	449.175	-	WA3UJE	AR	Kent ARS
NORTHEAST					
Bel Air	449.775	-	WA3PFT		HarfdCoCD
Colora	443.000	+	K3UAV	ERLT	FORCE
				107.2	
Havre de Grace	443.100	+	WA3SFJ	AT	CBRA
				107.2Z	
Jarrettsville	448.475	-	WA3DUR		WA3DUR
Shawsville	449.375	-	KB3VX	L	KB3VX
Whiteford	449.225	-	N3CNJ		N3CNJ
SOUTH					
Croom	443.600	+	WA3YUV		WA3YUV
Leonardtown	449.225	-	KA3ZYG	E	SPARC
Lexington Park	443.050	+	WA3UMY	A	WA3UMY
St Leonard	443.300	29.520	N3AGB	ERLT	SPARC
				141.3	
St Leonard	443.300	+	N3AGB	ERLT	SPARC
				141.3	
Sunderland	444.350	+	N3AGB	LT156.7	SPARC
WASHINGTON AREA					
Accokeek	444.500	+	WA3TAI		WA3TAI
Ashton	443.150	+	K3WX	A	ARCS

MARYLAND-MASSACHUSETTS

Location	Output	Input	Call	Notes	Sponsor
Bethesda	447.925	144.690	K3YGG	EL	NIHRAC
Bethesda	447.925	-	K3YGG	EL	NIHRAC
Bowie	442.500	+	N3LRX	E	B.A.R.F.
Bowie	444.700	+	WA3GPC	L	CMRG
Burtonsville	443.650	+	WA3UTY	T	M & M
Germantown	443.400	+	N3EAE	ALT107.2	NERA
Germantown	444.200	+	KV3S		MgyCol ARC
Jessup	444.000	146.160	WA3DZD	L	MFMA
Jessup	444.000	223.160	WA3DZD	L	MFMA
Jessup	444.000	+	WA3DZD	L	MFMA
Rockville	442.750	+	KZ3F	RT156.7	MARC
Rockville	443.900	+	WA3YOO	R	MoCoRACES
Seat Pleasant	448.925	-	N3ST	ELT167.9	CMRG
Silver Spring	443.450	+	AA3HA	T156.7	AA3HA
Silver Spring	444.250	+	WB3GXW		WB3GXW
Silver Spring	449.025	29.560	N3AUY	ELT141.3+	KD3R
Silver Spring	449.025	-	N3AUY	ELT156.7+	KD3R
WEST CENTRAL					
Frederick	444.800	+	W3SOG		Fdk ARG
Frederick	448.125	-	N3FJV	E	MADRA
Frederick	448.425	-	K3ERM	AE	Fdk ARC
Hagerstown	447.975	-	K3UMV	E	AntietamRA
Hagerstown	448.975	-	N3HJB		222 West'n
Jefferson	443.300	+	K3LMS		K3LMS
Thurmont	447.575	-	N3NRR		N3NRR
WESTERN					
Cumberland	444.000	+	KK3L	EL	KK3L
Cumberland	444.500	+	W3YMW	T118.8	Mtn ARC
McHenry	444.425	+	KE3BA	T100.0	McARC

MASSACHUSETTS

REGIONAL

Calling Channel	446.000		Simplex	FMvoice	NESMC
Working Channel	443.000		Simplex	FMvoice	NESMC
Working Channel	445.000		Simplex	FMvoice	NESMC
Working Channel	445.975		Simplex	FMvoice	NESMC
Working Channel	446.025		Simplex	FMvoice	NESMC

BERKSHIRE

Adams	449.425	-	K1FFK	oex162.2	NoBARC
Montgomery	449.225	-	N1AGV	o	MTARA

BOSTON

Arlington	442.400	+	WN9T	o100.0	WN9T
Boston	444.700	+	W1KRU	oea88.5	BEMSARG
Boston	446.575	-	WA1PBJ	oe188.5	NETARC
Cambridge	449.725	-	W1XM	oe114.8	MIT RA
Dedham	447.875	-	AK1J	o188.5	AK1J
Lexington	447.575	-	N1AU	oe188.5	Col Wirelss
Lexington	447.575	144.510	N1AU		
Lynn	442.750	+	W1LRX	o123.0	W1DVG
Lynn	444.750	+	W1DVG	o123.0	W1DVG
Medford	446.925	-	W1KN	o88.5	Tufts UARC
Wakefield	447.225	-	NC1U	o	1HKY&1WYA
Waltham	449.075	-	WA1PBU	o	WARA

444 420-450 MHz

MASSACHUSETTS

<i>Location</i>	<i>Output</i>	<i>Input</i>	<i>Call</i>	<i>Notes</i>	<i>Sponsor</i>
BOSTON - NORTH					
Danvers	442.800	+	W1KVQ	oaez 118.8	NSRA
Danvers	444.400	+	N1NGX	o123.0	+AVOE
Haverhill	447.275	-	K1KKM	oel(ca)	Pntkt RA
Magnolia	443.700	+	W1RK	o	W1RK
N Reading	446.875	-	N1FOS	o88.5	N1FOS
Reading	446.525	-	WA1RHN	o151.4	RdngCD
Wilmington	449.475	-	NS1P	151.4	WlmgtnCD
Woburn	447.375	-	WB1FKF	o	WB1FKF
Woburn	447.425	-	WB1FVK	o88.5	WB1FVK
Woburn	449.825	-	N1OMJ	o136.5	N1OMJ
BOSTON - NORTHWEST					
Bedford	444.150	+	N1KXT	o(ca)	N1KXT
Dracut	442.700	+	N1HND	o(ca)t	BHRA
Lowell	448.825	-	WA1GRC	oel88.5	Wang ARC
Pepperell	442.900	+	KB1FJ	oera 100.0	KB1FJ
Pepperell	447.925	-	KA1SU	o88.5	KA1SU
Stoneham	446.725	-	N1NVK	oel88.5	MMRA
Westford	442.450	+	WB1GOF	aerlz88.5	PART
Westwood	448.175	-	WJ1A	o	WEM
BOSTON - SOUTH					
Braintree	442.500	+	WB1ANP	o167.9	BrntreeCD
Holbrook	448.875	-	N1KTD	o103.5	N1KTD
BOSTON - SOUTHWEST					
Holliston	448.025	-	KB1BN	oerl88.5	WorldNet
Hopkinton	442.250	+	K1ST	o88.5	K1ST
Milford	446.825	-	WA1QGU	oel100.0	GMARG
BOSTON - WEST					
Framingham	448.225	-	KC1HF	oel88.5	NETARC
Harvard	444.800	+	KA1BII	o114.8	KA1BII
Marlborough	446.675	-	KA1TIH	oerl88.5	Algnqn ARC
Marlborough	449.925	-	N1HBR	o(ca)el	MMRA
Southborough	448.375	-	N1FOD	e	DGARC
Stow	442.050	+	N1CPK	o114.8	N1CPK
CAPE COD					
Falmouth	444.250	+	WA1GPO	o	FARA
CENTRAL					
Auburn	443.900	+	K1WPO	o188.5	K1WPO
Clinton	442.300	+	N1KUB	o88.5	N1KUB
Clinton	444.350	+	N1KUB	o88.5	N1KUB
Fitchburg	442.000	+	WA1PBJ	oel88.5	NETARC
Fitchburg	442.100	+	KA1SRD	oel88.5	KA1SRD
Fitchburg	442.950	+	WB1EWS	oel88.5	WB1FVK
Lawrence	447.625	-	N1EXC	o	N1EXC
N Brookfield	448.325	-	N1FRY	oe88.5	BARA
Paxton	448.125	-	K1WPO	o88.5	NETARC
Princeton	448.175	-	N1CIS	oex88.5	MEMA
Princeton	448.625	-	W1OJ	erlx88.5	WorldNet
Winchendon	441.300	+	WB1EWS	o188.5	WB1EWS
Worcester	444.900	+	WA1VVT	o	WA1VVT
Worcester	449.025	-	W1YK	o188.5	NA1Q

MASSACHUSETTS-MICHIGAN

<i>Location</i>	<i>Output</i>	<i>Input</i>	<i>Call</i>	<i>Notes</i>	<i>Sponsor</i>
CONNECTICUT VALLEY					
Greenfield	448.875	-	KB1BSS	oe136.5	FCARC
MIDDLESEX					
Pepperell	447.825	1270.400	WA1VVH	ol	+WB1CMG
PLYMOUTH					
Foxboro	448.075	1274.100	WA1YKF	l	N1DZD
SOUTH CENTRAL					
Fall River	444.350	+	W1ACT	o(ca)e	FRARC
SOUTH COASTAL					
Assonet	441.400	+	WG1U	ol100.0	WG1U
New Bedford	442.350	+	N1QWW	o(ca) 141.3	N1QWW
New Bedford	443.800	+	N1RFH	o(ca)ez 88.5	+N1RFI
Westport	443.450	+	K1MYL	oer88.5	K1MYL
SOUTHEAST					
Abington	448.725	-	WA1MNMQ	o88.5	WA1MNMQ
Bridgewater	444.550	+	N1FDX	88.5	MARA
Plymouth	446.625	-	NC1K	oeal	MARC
SPRINGFIELD					
Amherst	443.450	+	KD1XP	o 71.9	KD1XP
Holyoke	443.200	+	K1ZJH	oer114.8	MtTARA
MICHIGAN					
ANN ARBOR					
Ann Arbor	442.100	+	N8HSC	pl-100.0	+N8HSC
Ann Arbor	442.350	+	W8MNT	o	A.R.R.O.W
Ann Arbor	444.975	+	WD8DPA	oal	WD8DPA
Brighton	443.200	+	K8IF	o	K8BX
Brooklyn	444.175	+	N8RGY	o	N8RGY
Chelsea	443.575	+	WD8IEL	o	CARC
Chelsea	443.575	+	NT8F	o	WD8IEL
Hell	442.675	+	WD8PMV	closed	WD8PMV
Milford	442.900	+	WA8RUF	c(ca)epl	WA8RUF
Ypsilanti	443.150	+	N8IQT	ol	I-94 RA
BAY CITY					
Bay City	444.500	+	WB8I	o	WB8I
Midland	444.350	+	W8JDW	cpl	PHOENIX
BENTON HARBOR					
Benton Harbor	442.275	+	KX8D	oepl	BARA
Benton Harbor	442.275	+	W8MAI	oe YB	BARA
Benton Harbor	442.775	+	KE3K	o131.8	SCRA
Berrien Springs	442.825	+	W8YKS	o	W8YKS
Buchanan	443.650	+	N8NIT	o	W8YKS
Niles	442.650	+	WK8K	o	WK8K
BRIGHTON					
Brighton	443.875	+	WA1LRL	oerpl	N5XHT
Milford	442.150	+	KD1E	o(ca) eirzWX	KD1E
CENTRAL					
Beaverton	442.850	+	WD8KUF	o	WD8KUF
Edmore	444.700	+	WD8NQB	cpl	WD8NQB
Sears	443.300	+	W8BKZ	o74.4	W8BKZ

446 420-450 MHz

MICHIGAN

<i>Location</i>	<i>Output</i>	<i>Input</i>	<i>Call</i>	<i>Notes</i>	<i>Sponsor</i>
COVERT					
Covert	444.025	+	N8AGS	pl	N8AGS
DETROIT					
Birmingham	443.850	+	WB8LPJ	o	WB8LPJ
Dearborn	442.800	+	W8ICN	o(ca)lz	EDISONRAC
Dearborn	443.250	+	N8BK	orb(ca) pl-107.2	EARS
Dearborn	443.425	+	N8DM	opl-107.2	FORD ARL
Dearborn	444.350	+	KQ8G	pl	DARG
Dearborn Hts	442.350	+	N8LFF	o	W.A.R.T.S
Detroit	441.125	+	WB8WKA	1200baud regen dig	LCARC
Detroit	443.025	+	N18E	o	N18E
Detroit	443.325	+	N8DXG	o(ca)lpl	METROARC
Detroit	443.475	+	KB8PO	o	KB8PO
Detroit	443.550	+	KA8WYN	oa107.2	KA8WYN
Detroit	444.000	+	WB8CQP	oe	DRCG
Detroit	444.225	+	KC8UV	opl-107.2	KC8UV
Drayton Plains	442.475	+	WB8BDE	o	WB8BDE
Farmington Hills	442.700	+	WA8SEL	o	FARC
Garden City	444.725	+	WD8LHR	o	WD8LHR
Livonia	442.225	+	KV8G	ct	KV8G
New Hudson	442.775	+	N8BK	opl-107.2	EARS
Northville	443.100	+	W8ICN	ocaltrb	W8ICN
Novi	444.800	+	W8RS	pl-110.9	NARC
Plymouth	442.025	+	K8HEW	oe	K8HEW
Plymouth	444.100	+	K8HEW	oa	K8HEW
Pontiac	443.925	+	N8EQD	oear	BMW
Rochester Hills	442.925	+	K8RO	oaalz	L'ANSE
Romulus	442.275	+	N8EAC	o107.2	N8EAC
Royal Oak	442.175	+	N8NYQ	opl-100.0	N8NYQ
Royal Oak	443.225	+	N8EQD	cpl	N8EQD
Royal Oak	443.725	+	KA8ZRR	o(ca)lpl	KA8ZRR
Southfield	443.600	+	K8RAU	opl-107.2	K8RAU
Southfield	444.825	+	N8ENX	o(ca) 107.2	SARA
St Clair Shores	442.000	+	N8BJZ	o	MILKRIVER
St Clair Shores	444.625	+	WB8ZLG	tpl	WB8ZLG
Troy	443.650	+	NW8Z	oaapl	NW8Z
Warren	443.075	+	WQ4I	opl-123.0	GM ARC
Washington	442.550	+	WA1APX	o	W.A.R.T.S
Waterford	443.800	+	WD8PFP	o	WD8PFP
Westland	443.125	+	N8DJP	oerrbapl- 107.2	N8DJP
White Lake	444.075	+	WB8VTW	o	SMART
Ypsilanti	443.050	+	N8LBV	o	N8LBV
EAST CENTRAL					
Harbor Beach	444.950	+	N6AHW	olaebi	MRRBG
EASTERN					
Port Huron	442.075	+	N8BHD	pl-100.0	N8BHD
FLINT					
Clio	444.600	+	WB8INH	oael	F.A.I.R.
Davison	442.875	+	KG8CT	o	KG8CT

Location	Output	Input	Call	Notes	Sponsor
Durand	442.625	+	N8IES	o	N8IES
Fenton	442.250	+	N8QOR	o	N8QOR
Flint	442.125	+	K8BUSS	ol	K8BUSS
Flint	442.975	+	N8NE	o	FAIR
Flint	443.675	+	WB8YWF	o	WB8YWF
Flint	444.200	+	W8ACW	oa	GCRC
Flint	444.375	+	WB8INH	oea	F.A.I.R
Flint	444.450	+	N8JYI	oeazrb	N8JYI
Flushing	443.775	+	K8CA	o	K8CA
Grand Blanc	443.525	+	KB8DEE	oe	
Lapeer	442.750	+	KD8YX	o	LC ARA
Owosso	444.300	+	WB8ECZ	o	WB8ECZ
Rankin	444.150	+	WD8JOF	oaelzds	RARG
Swartz Creek	444.250	+	WD8CCF	o	WD8CCF
GRAND RAPIDS					
Byron Center	444.625	+	KD8CP	oarb	KD8CP
Grand Rapids	442.000	+	K8EFK	o141.3	K8EFK
Grand Rapids	442.175	+	WJ8T	ct	WJ8T
Grand Rapids	443.450	+	WY8P	o	WY8P
Grand Rapids	443.800	+	KA8YSM	o	IRA
Grand Rapids	444.400	+	K8EX	olae	GRARA
Grand Rapids	444.900	+	K8IHY	olpl-94.8	K8IHY
Holland	443.400	+	N8AGS	pl94.8	N8AGS
Rockford	442.075	+	K8KWD	o	K8KWD
GREENVILLE					
Greenville	444.000	+	KB8LLW	o	KB8LLW
JACKSON					
Jackson	443.175	+	WD8EEQ	oe	WD8EEQ
Jackson	444.050	+	KC8SE	o	KC8SE
Jackson	444.325	+	WJ8W	ol	WD8KHF
KALAMAZOO					
Kalamazoo	444.500	+	W8JWC	oea	W8JWC
Kalamazoo	444.650	+	W8VY	oer131.8	KALAMAZOO
Lawton	444.475	+	KB8PL	oe pl-ZA	KB8PL
Oshtemo	442.850	+	N8IYX	oe	N8IYX
Oshtemo Twp	444.875	+	K8DVR	opl-94.8	875 GROUP
Paw Paw	444.075	+	N8DAN	oaz94.8	N8DAN
Paw Paw	444.975	+	KB6WJ	oe	+K8RCH
LANSING					
Charlotte	443.625	+	N8HEE	oattrbraz WX	N8HEE
Dimondale	442.425	+	KD8PA	o	KD8PA
Holt	444.925	+	KE8DR	o(ca)e	DELHI
Lansing	442.050	+	N9CVU	o	N8LRB
Lansing	442.725	+	KB8SXX	o	KB8SXX
Lansing	444.425	+	N8FOR	opl	N8FOR
Lansing	444.750	+	N8KRF	oarb	N8KRF
Mason	443.700	+	WB8RJY	otaepi	WB8RJY
Owosso	442.400	+	N8DVH	oel	N8DVH
Sebewa Twp	442.525	+	KB8HWT	orb	KB8HWT
St Johns	444.850	+	WA8RZJ	o(ca) 162.2	WA8RZJ
Wacousta	444.125	+	N8DEF	oe	WIRE

448 420-450 MHz

MICHIGAN

<i>Location</i>	<i>Output</i>	<i>Input</i>	<i>Call</i>	<i>Notes</i>	<i>Sponsor</i>
Williamston	444.575	+	N8OBU	orb(ca)l	N8OBU
LAPEER COUNTY					
NorthBranchTwp	443.450	+	N8PWJ	o	N8PWJ
MECOSTA COUNTY					
Blanchard	443.325	+	N8HVZ	oe	N8HVZ
MONROE COUNTY					
Dundee	442.825	+	WA8EFK	oe103.5 (ca)	RIVERRAISIN
Luna Pier	444.550	+	N8OSC	oe100.0	+N8OSC
MUSKEGON					
Fruitport	442.300	+	KE8LZ	opl-94.8	KE8LZ
Grand Haven	443.775	+	WA8GVK	o	WA8GVK
Holton	444.675	+	N8BMM	o	WD8MKG
Muskegon	442.950	+	N8KQQ	opl	N8KQQ
Muskegon	443.200	+	N8UKF	pl94.8	N8UKF
Muskegon	444.550	+	WA8GVK	o	MAARC
NORTH CENTRAL					
Harbor Springs	444.000	+	N8XYR	orb	N8XYR
Higgins Lake	443.750	+	WA8CTY	o	WA8CTY
Roscommon	443.100	+	WF8R	o	WF8R
NORTHEAST					
Alpena	442.475	+	N8BIT	o(ca)zael 100.0	N8BIT
West Branch	444.800	+	WB8UJB	o	OARS
NORTHWEST					
Benzonia	444.950	+	KB8FJB	o	KB8FJB
Cheboygan	444.700	+	KF8KK	ot	KF8KK
Fife Lake	444.925	+	KG8CU	o	KG8CU
Freesoil	443.350	+	KB8JI	o	KB8JI
Glen Arbor	444.725	+	KF8KK	ot	KF8KK
Interlocken	442.800	+	KF8KK	opl-114.8	KF8KK
Kalkaska	444.650	+	KF8KK	ot	KF8KK
Lake Leelanau	444.975	+	N8JKV	o	N8JKV
PONTIAC					
Oxford	443.000	+	KA8CSH	o	KA8CSH
Pontiac	443.825	+	KB8CDU	opl-88.5	KB8CDU
PORT HURON					
Marine City	443.350	+	N8DXG	o	N8DXG
Yale	443.300	+	N8ERV	o	N8ERV
SAGINAW					
Bridgeport Twp	443.400	+	N8RDZ	o(ca) eIWXR B ZA	N8RDZ
Frankenmuth	442.450	+	WK8Z	o	RAF
Saginaw	444.675	+	KB8DAC	o	
SOUTH CENTRAL					
Coldwater	443.300	+	WB8R	o	BCARC
SOUTH HAVEN					
Bangor	442.025	+	N8OKU	oeapl- 131.8	N8OKU
SOUTHEAST					
Adrian	443.375	+	N8IVQ	oealz	N8IVQ
Adrian	444.675	+	N8JMN	o	ADRIANARC
Grass Lake	442.325	+	KB8UB	oarbelz	WART

420-450 MHz 449
MICHIGAN-MINNESOTA

<i>Location</i>	<i>Output</i>	<i>Input</i>	<i>Call</i>	<i>Notes</i>	<i>Sponsor</i>
Howell	444.525	+	N8FVF	oe	N8FVF
Lake Orion	442.575	+	N8AES	oa	N8AES
Lambertville	442.200	+	WB8ZIJ	o	Ham-A-Lot
Milford	442.375	+	WD8DWO	o	WD8DWO
Westland	443.275	+	N8ISK	oe	N8ISK
SOUTHWEST					
Cassopolis	443.550	+	N8VPZ	o	N8VPZ
Centerville	442.150	+	N8IYX	oa(ca)e	ARPSA
Hastings	444.225	+	KB8SEM	o 167.9	+KB8SEM
Holland	443.825	+	WA8TVZ	o	Holland
Sturgis	444.725	+	N8XFK	otae	N8PSE
TRAVERSE CITY					
Cedar	442.025	+	KF8KK	opl-2A	KF8KK
Traverse City	442.500	+	W8SGR	o	Cherryland
Traverse City	444.850	+	KF8KK	opl-114.8	KF8KK
WEST CENTRAL					
Cedar Springs	443.075	+	NW8J	opl-94.8	NW8J
Hart	443.675	+	W8VTM	o	OCEANA
MICHIGAN - UPARRA					
UPPER PEN CENT					
Menominee	444.075	+	W8PIF	oe	M&MARC
UPPER PEN EAST					
Manistique	444.900	+	KE8KB	c(ca)ez	KE8KB
UPPER PEN WEST					
Crystal Falls	442.900	+	WA9SKA	o	WA9SKA
Houghton	444.500	+	W8YY	oae	HUSKY ARC
MINNESOTA					
STATEWIDE					
Statewide	442.700	+	SNP	SNP	SNP
Statewide	443.000	+	SNP	SNP	SNP
Statewide	443.700	+	SNP	SNP	SNP
Statewide	444.325	+	SNP	SNP	SNP
Statewide	444.725	+	SNP	SNP	SNP
Statewide	445.500	445.500	SNP	SNP	SNP
cross-band use					
CENTRAL					
Avon	443.650	+	KG0CV	oe 85.4	KG0CV
Big Lake	443.600	+	N0JDH	oae114.8	SHERBCRG
St Cloud	444.350	+	W0BF	o	STCLD U
DULUTH					
Duluth	443.200	+	KA0JZV	oael to 29.680	KA0JZV
Duluth	444.100	+	W0GKP	o l	ARROWHDCR
Duluth	444.700	+	N0BNG	o	N0BNG
Duluth	444.975	+	N0WEZ	o	KB0LBS
Proctor	443.150	+	KA0JZV	oe c	KA0JZV
EAST CENTRAL					
Forest Lake	442.050	+	WB0SYO	oae	WB0SYO
North Branch	442.950	+	N0KVL	o 100.0 lk to 6m	N0KVL

450 420-450 MHz

MINNESOTA

<i>Location</i>	<i>Output</i>	<i>Input</i>	<i>Call</i>	<i>Notes</i>	<i>Sponsor</i>
MPLS-ST PAUL					
Afton	443.350	+	NØODO	o l 88.5	NØODO
Blaine	443.100	+	WBØOND	oeal 100.0 lk	SARCASM
Brooklyn Ctr	444.325	+	NQØH	SNP 131.8	NQØH
Burnsville	444.300	+	KBØGF	o	TCRC
Chaska	442.000	+	WJ7X	o 114.8 lk 900 mhz	WJ7X
Cologne	444.600	+	KAØBFP	oerbexp	SCAN
Columbia Hts	444.000	+	WBØBWL	o lk to 145.21	MNLINK
Columbia Hts	444.750	+	NØFKM	olk114.8	NOFKM
Credit River	444.725	+	KAØBFP	o100.0	SCAN
East Bethel	443.200	+	NØUSE	c 114.8	NØUSE
Edina	444.175	+	NØCGD	o 127.3 ca	HENNCTYR
Gem Lake	444.950	+	WBØGDB	o114.8	+KØLAV
Hopkins	443.825	+	KØCGE	olk107.2	HOPKINSHS
Little Canada	444.075	+	KFØFX	c ca e l 91.5	KFØFX
Maple Grove	444.925	+	WBØRKT	ot	WBØRKT
Miesville	442.750	+	WA2OFZ	oae167.9	WA2OFZ
Minneapolis	443.950	+	KØGTT	o 151.4	KØGTT
Minneapolis	444.125	+	KDØZ	o 114.8	TCFMC
Minneapolis	444.650	+	NØBVE	o l	MRHA
Minneapolis	444.775	+	NØGY	o ca z	NØGY
Minneapolis	444.875	+	WBØMPE	o	WBØMPE
Minneapolis	444.900	+	NØDCA	o	2966RPTGF
New Hope	444.700	+	WBØYTX	o 100.0	WBØYTX
Plymouth	444.200	+	WDØFSC	c	WDØFSC
Plymouth	444.375	+	NØFWG	o 114.8	+NOGEF
Richfield	444.475	+	WDØHSD	oe118.8 lk 145.39	RICHPSAF
Shoreview	442.600	+	NØNAS	o 167.9	RAMCOESV
St Louis Park	444.100	+	KDØZ	ox114.8	TCFMCLUB
St Paul	443.675	+	NØGOI	o 114.8	MAGIC
St Paul	444.050	+	KAØJLB	o lk	MAGIC
St Paul	444.800	+	WDØHWT	o 114.8	MARA
NORTH CENTRAL					
Pequot Lakes	444.950	+	KBØSYA	o lk to 147.09	BRNLKARA
NORTHEAST					
Canyon	443.350	+	KAØJZV	o e lk to 443.200	KAØJZV
Hibbing	444.800	+	NØEUR	o	NØEUR
Silver Bay	444.250	+	WL7AEC	o	WL7AEC
NORTHWEST					
Fergus Falls	444.200	+	KØQIK	oae	LKREGARC
SOUTH CENTRAL					
Mankato	444.675	+	KZØU	o 100.0	KZØU
Montgomery	442.400	+	WJ7X	oel 91.5	WJ7X
Rosemont	442.550	+	NKØD	oea100.0	DAKCTYAR

420-450 MHz 451
MINNESOTA-MISSISSIPPI

<i>Location</i>	<i>Output</i>	<i>Input</i>	<i>Call</i>	<i>Notes</i>	<i>Sponsor</i>
St Peter	444.150	+	WQ0A	o	SCAN
Waseca	442.300	+	WJ7X	oae191.5	WJ7X
Waseca	444.575	+	WB0ZUR	o	WB0ZUR
SOUTHEAST					
Austin	443.500	+	N0RZO	o a	RVRLNDTC
Faribault	444.625	+	WB0NKX	oe l	WB0NKX
Owatonna	444.450	+	WB0VAK	oae l	WB0VAK
Red Wing	442.250	+	KU9I	o 136.5	KU9I
Rochester	443.850	+	W0MXW	ot	ROCHARC
Winona	444.225	+	WB0BDI	oae link to 146.835	WINONARC
Winona	444.975	+	WD0ELS	o 123.0	WD0ELS
WEST CENTRAL					
Alexandria	442.025	+	WA0VVM	oe 88.5	RUNESARC
Willmar	444.800	+	W0WUG	o	RURALARE
MISSISSIPPI					
Ackerman	443.650	+	NM5D	o	
Ackerman	444.900	+	NM5D	o	
Amory	444.825	+	KB5DSN	o	
Biloxi	444.950	+	W5OXA	o	
Byhalia	444.300	+	N4DRL	oaezl	N4DRL
Clermont Harb	444.150	+	WD5BJT	oal	WD5BJT
Clinton	444.000	+	KG5YV	ot100.0	JARC INC
Columbus	444.325	+	KB5ZZC	o	
Ellisville	442.200	+	N5DWU	oe(ca)t167.9	
Ellisville	442.250	+	N5DWU	oelt167.9	N5DWU/N5HO
Ellisville	442.325	+	N5DWU	oeRBt	
Gloster	443.825	+	N5ZNS	o	
Greenville	444.675	+	AB5PR	o	
Gulfport	444.250	+	KK5RK	oaez	HARRISON
Hattiesburg	443.700	+	W5CJR	o	
Hazlehurst	443.950	+	N5ZDF	ot	
Heidelberg	444.300	+	KC5RC	oe	JONES CO
Helena	443.450	+	N4KMH	ot	
Hickory Flat	444.725	+	W4ZCD	o	NINE
Horn Lake	444.650	+	KE5ST	o	
Indianola	444.850	+	AB5DU	o	DURA
Jackson	444.325	+	KB5KGE	o	
Jackson	444.450	+	KB5LCL	oRB(ca)t141.3	
Jackson	444.600	+	KB5CO	ot100.0	JARC INC
Jackson	444.700	+	NC5Y	o	NC5Y
Jackson	444.800	+	KB5CO	o	
Jackson/East	443.625	+	AA5RZ	o	
Laurel	443.500	+	AJ0X	oaezRB	AJ0X
Mccomb	444.875	+	N5HTQ	ot100.0	
Mchenry	444.750	+	KK5RK	oe	HARRISON
Mendenhall	443.600	+	K5HYE	oe	K5HYE
Natchez	443.800	+	N5IAT	oa	
New Albany	444.150	+	WB5YCR	o	NEMFMC
New Hebron	444.525	+	N5MRS	oa	N5MRS
Pearl	444.375	+	KB5HAV	oae188.5	
Petal	443.350	+	N5VEI	oeRB(ca)	PAWS

452 420-450 MHz

MISSISSIPPI-MISSOURI

Location	Output	Input	Call	Notes	Sponsor
Poplarville	444.850	+	WA5WRE	o	WA5WRE
Richton	444.625	+	N5OCF	oRB(ca)	N5OCF
Rose Hill	442.875	+	KB5ZCX	o	EMERGENC
Southaven	444.925	+	N5PYQ	oet107.2	SRA
Starkville	444.750	+	W5VZF	o(ca)RB	
Stennis Space	444.650	+	WB4FUR	o	NASA/SSC
Vicksburg	444.925	+	WB5TTE	oaeRB	WB5TTE
Vossburg	442.725	+	N5LRQ	o	
Walls	444.650	+	N5NBG	o	
Waynesboro	443.550	+	KB5SAR	o	
Waynesboro	443.900	+	N5DWU	ol(ca)t 167.9	EARS
Wiggins	443.300	+	KB5DZJ	oe	

MISSOURI

CENTRAL

Eldon	444.925	+	N0GYE	o(ca)e	
Mexico	444.825	+	N0RTI	oaz	AudrnARC
Moberly	443.975	+	N0HDW	o	TriCtARC

COLUMBIA/JEFFERSON

Columbia	443.100	+	W0ZLN	o	UMARC
Columbia	444.975	+	N0LBA	oer	N0LBA
Jefferson City	443.800	+	N0LLZ	oae	CCARC
Jefferson City	444.175	+	N0VGX	o(ca)e	N0VGX

EAST CENTRAL

De Soto	442.850	+	K0MGU	oae	+W0NAZ
Potosi	444.400	+	KB0LZP	o	KB0LZP
Ste Genevieve	444.325	+	N0SNX	o	N0SNX
Washington	444.100	+	KB0CYL	o	KB0CYL

KANSAS CITY

Blue Springs	444.950	+	W0RDL	107.2e	BLUSPRRP1
Excelsor Spgs	443.325	+	KF0NF	114.8(ca)e	
Gladstone	444.300	+	NE0X	o	
Grain Valley	444.275	+	N0RTK	c	N0RTK
Grandview	444.600	+	K0LW	186.2 (ca)elr	BYRG
Independence	444.500	+	W0AT		W0AT
Kansas City	442.000	+	KE0PZ	186.2 (ca)el	BYRG
Kansas City	442.400	+	K0LW	c(ca)el	BYRG
Kansas City	443.100	+	NG0N	opacket 9600	BYRG
Kansas City	443.350	+	WV0T	o(ca)	SEIDKR
Kansas City	443.400	+	K0LW	c(ca)el	BYRG
Kansas City	443.650	+	KA5RYF	c	
Kansas City	443.750	+	N0KUG		WV0T
Kansas City	443.775	+	WA0NQA	o	ArtShrnRC
Kansas City	443.900	+	KB0EQV	o(ca)ez	
Kansas City	444.025	+	N4MSE	cel	BYRG
Kansas City	444.050	+	WA0QFJ	oer	TWA RC
Kansas City	444.125	+	N0NKX	c(ca)	N0NKX
Kansas City	444.350	+	N0AAP	o	N0AAP
Kansas City	444.575	+	N0OEV		

MISSOURI

<i>Location</i>	<i>Output</i>	<i>Input</i>	<i>Call</i>	<i>Notes</i>	<i>Sponsor</i>
Kansas City	444.650	+	KA0JJJ	241.8 (ca)ez	TV4ARC
Kearney	444.200	+	W5GZT	o(ca)el	W5GZT
Odessa	444.225	+	KB0UDL	o	JACK-LAFF
Odessa	444.525	+	N0OGZ	oe	N0OGZ
Peculiar	442.025	+	K0LW	c(ca)el	BYRG
Platte City	444.150	+	W5USI	o	W5USI
Raytown	442.300	+	WA0JSA	o	MidAmerFM
NORTHWEST					
Graham	444.475	+	N0GGU	ol	N0GGU
St Joseph	443.500	+	WA7KKP		
St Joseph	444.775	+	WD0BBR		WD0BBR
St Joseph	444.925	+	WA0HBX	100.0e	WA0HBX
ROLLA					
Rolla	443.825	+	W0EEE	o	UMR ARC
Rolla	444.300	+	WS3O		
Rolla	444.750	+	N0WFL	123.7	
SOUTH CENTRAL					
Belle	442.600	+	N0VHN		
Bourbon	444.375	+	N9HWU	o	
Mountan Grove	444.875	+	KG0LF		
Mountan Grove	444.950	+	K0KNC	oaez	ToARC
Osage Beach	444.500	+	N0QVO	oe	
SOUTHEAST					
Doniphan	444.675	+	N0OCX	o	
Poplar Bluff	444.925	+	N0KES		
Poplar Bluff	444.975	+	N0OCX	o	N0OCX
SOUTHWEST					
Branson	444.525	+	KE0SG	oel	HollistRG
Branson	444.675	+	WA0LKF		
Hollister	444.850	+	WA9SSO	ol	TIARC
Jenkins	444.700	+	KB0OU	o	Private
Joplin	443.475	+	WB0UPB	o	4StARCP
Kimberling CY	444.300	+	N0NWP	o	N0NWP
Monett	444.550	+	N0WXD		MARS
Pittsburg	442.250	+	WD0GXL	oel	+N0NWZ
SPRINGFIELD					
Springfield	444.400	+	W0EBE	o(ca)ez	SW MO ARC
Springfield	444.600	+	W6OQS	oe	CCARS
ST JOSEPH					
St Joseph	444.675	+	KB0AEC		
ST LOUIS					
Arnold	442.500	+	KE0PE	o(ca)e	KE0PE
Clayton	442.100	+	KD0JH		STL Rpt
Clayton	444.000	+	K0CEH		
Crystal City	443.625	+	K0TPX	o	TwnCtyARC
Farmington	443.675	+	WA0SXD	o	
High Ridge	444.550	+	K0RWU	c(ca)l	Pilots RC
High Ridge	444.750	+	K0RWU	c(ca)l	
High Ridge	444.850	+	WA0ZPD	c(ca)	
High Ridge	444.950	+	KB0CAV	c(ca)	
New Haven	444.900	+	KA0BWH	o	
O'Fallon	444.650	+	WB0HSI	o	StChasARC

454 420-450 MHz
MISSOURI-MONTANA

<i>Location</i>	<i>Output</i>	<i>Input</i>	<i>Call</i>	<i>Notes</i>	<i>Sponsor</i>
Olivette	443.850	+	KJ0A	o(ca)l	KJ0A
St Charles	443.250	+	N0KQG		
St Charles	444.125	+	KE0HM	o	KE0HM
St Charles	444.775	+	KA0RFO	c(ca)l	Lake Link
St Louis	442.825	+	K0GFM	127.3az	SMARC
St Louis	443.150	+	N0FLC	oe	N0FLC
St Louis	443.450	+	N0DIA	oe	NWAR/EA
St Louis	443.550	+	K0GOB	o(ca)e z	UHFARA
St Louis	444.050	+	W0KZT	oe	14739RPTR
St Louis	444.075	+	WK0H	oe	SLPD
St Louis	444.150	+	WB0QXW	o(ca)elz	+K0YCV
St Louis	444.475	+	WQ0N		
St Louis	444.525	+	N0LCB	oa	N0LCB
St Louis	444.600	+	WD0HDK		
St Louis	444.625	+	WB9IGB		
St Paul	444.200	+	KA0EJQ		KA0EJQ
St Peters	443.350	+	K9CTF	o(ca)	
St Peters	444.275	+	KB3HF	oe	KB3HF
WEST CENTRAL					
Carrollton	444.625	+	N0SAX	77.0(ca)	N0SAX
Concordia	442.925	+	AA0IY	oel	AA0IH
Lexington	444.875	+	N0LOG	o(ca)	N0LOG
Nevada	444.000	+	K0CB	o	K0CB
MONTANA					
EAST CENTRAL					
Glendive	444.400	+	N7TGA	o	N7TGA
Sidney	444.500	+	KF7FW	o	LYARS
Sidney	444.550	+	KF7FW	ol	LYARS
NORTH CENTRAL					
Great Falls	444.350	+	N7KOR	o	GFAARC
NORTHEAST					
Plentywood	448.350	-	KB7SDF	o	HPARC
NORTHWEST					
Big Fork	442.075	+	KA5LXG/ BFK	oaelxzRB	FVRG
Cut Bank	443.375	+	WB7BTS	oel	WB7BTS
Dixon	444.550	+	WB7WBJ	o	WB7WBJ
Kalispell	442.075	+	KA5LXG	oaelxzRB	FVRG
SOUTH CENTRAL					
Big Timber	448.150	-	KC7NP	oelx	BARBS
Bozeman	447.700	-	W7YB	ol	ERA
Bozeman	448.350	-	KB7KB	oelx	BARBS
Bozeman	448.450	-	AA7DG	oelx	BARBS
Bozeman	448.850	-	WB7USV	o	BARBS
SOUTHEAST					
Billings	448.000	-	K7PO	oel	K7PO
Billings	448.250	-	KC7NP	oelx	BARBS
Billings	448.650	-	N7YHE	oel	N7YHE
SOUTHWEST					
Helena	449.550	-	WB7ETT	o	WB7ETT
WEST CENTRAL					
Missoula	444.800	+	WB7SFL	o 88.5	HARC
Missoula	447.250	-	N7VLA	ol	N7VLA

420-450 MHz 455
MONTANA-NEBRASKA

<i>Location</i>	<i>Output</i>	<i>Input</i>	<i>Call</i>	<i>Notes</i>	<i>Sponsor</i>
NEBRASKA					
BELEVUE/OMAHA					
Bellevue	443.825	+	WB0QQK	o 179.9 (ca)eAz	BEL VOL FD
BLAIR					
Blair	443.775	+	N0AIH	oaeA/Rz	
CENTRAL					
Wood River	444.325	+	N0YTC	o 123.0e	N0YTC
York/Utica	444.200	+	WA0HOU	oA	BLUE VAL
EAST CENTRAL					
Blair	444.400	+	KC0R	oa	BLAIR ARC
FREMONT					
Fremont	444.375	+	KFOMS	o	
Winslow	444.575	+	WB0HXA	oae z	LEVARRA
GRAND ISLAND					
Doniphan	443.750	+	WR0K	o 123.0 pIR/A	HALL CO
Grand Island	443.950	+	WY0F	o 123pl (ca)R/Az	GI 440
Grand Island	444.550	+	KB0AWB	oe	KLUGE
HASTINGS					
Hastings	443.200	+	W0WWV	o	
KEARNEY					
Kearney	444.625	+	KA0RCZ	o162.2 aez	KA0RCZ
Kearney	444.925	+	KF0JW	oel 147.135	KF0JW
LINCOLN					
Beaver Xing	444.775	+	N0QEG	oael 147.39z	N0QEG
Lincoln	444.225	+	KFOZJ	o(ca)ez	KF0ZJ
Lincoln	444.675	+	KA0WUX	o(ca)e	KA0WUX
Lincoln	444.900	+	W0MAO	oer	State EOC
OMAHA					
Omaha	444.600	+	K0BOY	oel	K0BOY
Omaha	444.650	+	K0BOY	oel	K0BOY
Omaha	444.800	+	WB0CXC	o	WB0CXC
Omaha	444.875	+	WB0QQK	ol	WB0QQK
Omaha	444.950	+	WB0CMC	ox	WOWT
Yutan/Omaha	444.425	+	N0YMJ	o l	EWETAN
SCOTTSBLUFF					
Gering	444.825	+	W0KAV	oaeARz	+W0KAV
SOUTH CENTRAL					
Minden	444.425	+	W0WWV	o eA	HARC
SOUTHEAST					
Fairbury	444.275	+	WB0RMO	oael	JCARC
WEST					
North Platte	444.225	+	KX0M	oel 147.345	KLUGE
North Platte	444.725	+	N0KQS	o173.8az	N0KQS

456 420-450 MHz

NEVADA

<i>Location</i>	<i>Output</i>	<i>Input</i>	<i>Call</i>	<i>Notes</i>	<i>Sponsor</i>
NEVADA					
CENTRAL					
Tonopah	425.700	-	WA6MNM	c	WA6MNM
EAST CENTRAL					
Ely	444.575	+	WB7WTS	o	WB7WTS
LAS VEGAS					
Las Vegas	447.475	-	KJ6CF	o	N7AXY
NE CALIF					
Susanville	443.025	+	W6EXP	o	LARA
NORTH CENTRAL					
Winnemucca	442.825	+	WO7I	o118.8	WO7I
Winnemucca	443.700	+	WA6MNM	o103.5	WA6MNM
NORTHEAST					
Battle Mtn	443.900	+	KC7LCY	o	EARC
Elko	444.950	+	KC7LCY	o	EARC
Wells	449.750	-	KC7LCY	o	EARC
NORTHWEST					
Gerlach	441.700	+	WA6MNM	o146.2	WA6MNM
Potato Patch	449.850	-	K7WS	c	NARC
SIERRA/TAHOE					
Kings Beach	442.950	+	WA6FJS	o131.8	WA6FJS
Lake Tahoe	442.475	+	WA6EWV	oel	TARA
Reno	440.100	+	WA7RPS	c	TMARA
Truckee	440.275	+	KJ6GM	c	KJ6GM
Truckee	440.700	+	WB6ALS	oel100.0	PCSCR
Truckee	441.175	+	N7VXB	o151.4	N7VXB
SOUTHERN NEVADA					
Angel Pk	448.200	-	WB6DYM	c	SCRN
Angel Pk	449.925	-	K7WS	c	NARC
Christmas Tree	448.475	-	K7WS	c	NARC
Christmas Tree	448.700	-	WB6TNP	c	TRISTATE
Christmas Tree	449.025	-	KE6QH	c	SCRN
Ella Mtn	448.575	-	WB6TNP	c	TRISTATE
Henderson	447.625	-	N7YOR	o127.3	
Hi Potosi Mtn	449.175	-	WA7HXO	c	LVRA
Lida	449.850	-	K7WS	c	NARC
Lo Potosi Mtn	448.525	-	N6ENL	c	SCRN
Lo Potosi Mtn	448.925	-	K7WS	c	NARC
Lo Potosi Mtn	449.250	-	WB6TNP	c	TRISTATE
Lo Potosi Mtn	449.400	-	W7OQF	c	LVRA
Pahrump local	448.850	-	N7HYV	o	
Pahrump local	449.850	-	K7WS	c	NARC
Red Mtn	449.100	-	WA7LAT	c	LVRA
Red Mtn	449.150	-	WA7HXO	o127.3	LVRA
Tonopah	449.925	449.925	K7WS	c	NARC
Vegas local	448.075	-	WN9ANF	o127.3	
Vegas local	449.350	-	WB7RRA	o	
Vegas local	449.500	-	N7TND	c	
Vegas local	449.675	449.675	WA7CYC	o146.2	
Vegas local	449.700	-	K7UGE	o	LVRAC
SOUTHWEST					
Kolob Peak	448.500	-	K7WS	c	NARC

NEVADA-NEW HAMPSHIRE

Location	Output	Input	Call	Notes	Sponsor
WEST CENTRAL					
Fallon	444.375	+	WA6KDW	c100.0	WA6KDW
Hawthorne	441.900	+	WA6MNM	o123.0	WA6MNM
Minden	442.850	+	N6ZJB	oa	N6ZJB
Reno	425.800	-	WA6MNM	c	WA6MNM
Reno	425.900	-	WA6MNM	c	WA6MNM
Reno	440.050	+	WB6ALS	oel100.0	WB6ALS
Reno	440.125	+	WA7RPS	cl	TMARA
Reno	443.025	+	WA7RPS	c	TMARA
Reno	443.075	+	W7TA	ol123.0	SNARS
Reno	443.600	+	WA6MNM	o103.5	WA6MNM
Reno	443.700	+	WA6MNM	o103.5	WA6MNM
Reno	443.750	+	AA7QN	o127.3	AA7QN
Reno	444.025	+	WA7RPS	o146.2	TMARA
Reno	444.350	+	N7NV	oe(ca) 123.0	USVAH
Reno	444.825	+	N7RH	oalz123.0	WADG
Reno	444.925	+	WA7RPS	c	TMARA
Reno	444.975	+	WA7RPS	c	TMARA
Silver Spring	443.500	+	WB6ALS	oel100	WB6ALS
Yerington	441.825	+	WB7OXP	o103.5	WB7OXP
Yerington	444.875	+	N7LPT	ol100.0	N7LPT

NEW HAMPSHIRE**REGIONAL**

Calling Channel	446.000		Simplex	FM voice	NESMC
Working Channel	443.000		Simplex	FM voice	NESMC
Working Channel	445.000		Simplex	FM voice	NESMC
Working Channel	445.975		Simplex	FM voice	NESMC
Working Channel	446.025		Simplex	FM voice	NESMC

CENTRAL

Concord	448.775	-	KA1OKQ	oel82.5	KA1OKQ
Epsom	444.950	+	KA1EHA	oel88.5	KA1EHA
Franklin	449.675	-	N1DYL	oel88.5	N1DYL
Gilford	446.625	-	N1LHZ	o100.0	N1LHZ
Henniker	442.350	+	NR1N	oel(ca) 88.5	NR1N
Henniker	443.500	+	N1IMO	ol88.5	N1IMO
Loudon	447.775	-	NR1N	oel88.5	NR1N
Temple	449.375	-	N1IMO	ol88.5	N1IMO
Warner	447.675	-	NR1N	88.5oelx	+NR1N

SOUTH CENTRAL

Amherst	448.425	-	KC1IY	o88.5	KC1IY
Goffstown	441.800	+	KC2LT	o88.5	KC2LT
Goffstown	443.200	+	WA1VQP	o	435 ARA
Goffstown	446.325	-	WA1RLO	o88.5	WA1RLO
Hollis	446.175	-	N1IMO	oael88.5	N1IMO
Hudson	448.275	-	KC2LT	o	KC2LT
Hudson	449.975	-	WA1SOT	o88.5	WA1SOT
Manchester	441.400	+	N1JHI	o88.5	N1JHI
Mt Vernon	447.125	-	WA1HCO	o	WA1HCO
New Boston	448.675	-	W1VTP	88.5	W1VTP
Peterborough	443.350	+	KA1OKQ	erlx110.9	WorldNet

458 420-450 MHz

NEW HAMPSHIRE-NEW JERSEY

<i>Location</i>	<i>Output</i>	<i>Input</i>	<i>Call</i>	<i>Notes</i>	<i>Sponsor</i>
SOUTHEAST					
Candia	449.525	-	N1QGC	o88.5	N1QGC
Chester	442.550	+	K1JC	o85.4	K1JC
Chester	449.325	-	WA1DMV	o	WA1DMV
Deerfield	449.450	-	WA1ZYX	oelx123.0	SadlbnkMtn
Derry	441.550	+	WB1FLD	oe(ca) 85.4	+W1XR
Derry	449.625	-	K1MNS	o(ca)85.4	IntrStRS
Milton	447.525	-	WA1T	o192.8	KA1JBL
Northwood	447.025	-	WB1APP	o	WB1APP
Pelham	443.150	+	KM1H	o88.5	Ynke Clpr
Salem	449.775	-	W1GPV	oe	MtMoriah
SOUTHWEST					
Keene	443.800	+	WA1ZYX	oel141.3	KA1QFA
WHITE MOUNTAINS					
Franconia	449.875	-	WA1ZYX	oelx123.0	CannonMtn
Sargents Pur	448.225	-	WA1PBJ	oelx88.5	NETARC
Sargents Pur	448.975	-	W1NH	erlx141.3	NHOEM

NEW JERSEY

ALL TSARC AREAS

	440.475		SNP	Aux Link	
	440.500		SNP	Aux Link	
	440.525		SNP	Aux Link	
	440.975		ROSE	ypkt	
	441.000		SNP	ypkt	
	441.025		SNP	ypkt	
	441.050	+	SNP	TCP/IP pkt	
	441.790		SNP	Control	
	441.800		SNP	Control	
	441.810		SNP	Control	
	445.475		SNP	Aux Link	
	445.500		SNP	Aux Link	
	445.525		SNP	Aux Link	
	446.000		SNP	Call Freq	
	446.025		SNP	ypkt	
	446.075		SNP	ypkt	
	446.790		SNP	Control	
	446.800		SNP	Control	
	446.810		SNP	Control	
BERGEN					
Alpine	442.900	+	W2EHD	o(ca)lz 141.3	CRRC
Alpine	446.525	-	W2VH	o(ca)el 107.2	MJARMSTRO
Alpine	449.225	-	W2NV	c	
Cliffside Park	441.250	+	KA2AYR	c	EASTBERGE
Elmwood Park	442.000	+	WA2SQQ	olt 2581	
Fort Lee	441.150	+	WB2HUS	c	
Fort Lee	441.300	+	WB2UVU	o 114.8	
Fort Lee	443.950	+	K2KLN	o 141.3	METROPLEX
Franklin Lakes	443.100	+	K2GCL	oer141.3	BCFMA
Hackensack	441.850	+	WA2UXC	oe	

<i>Location</i>	<i>Output</i>	<i>Input</i>	<i>Call</i>	<i>Notes</i>	<i>Sponsor</i>
Hackensack	442.700	+	WB2ZNP	oe 141.3	
Hasbrouck Hts	442.500	+	K2OMP	o(ca) 141.3	
Mahwah #	443.900	+	N2LYB	192.8	
Midland Park	444.900	+	WA2CAI	o(ca) 114.8	
Oakland	444.150	+	W2PQG	o(ca)e 10-70 RPTR 141.3	
Oakland	446.175	-	WA2SNA	oa	RAMAPOMOU
Paramus	444.100	+	W2AKR	orel141.3	BERGEN
Paramus #	444.350	+	N2LYB	192.8	
Park Ridge	441.950	+	KA2MRK		
Park Ridge	443.600	+	N2HDW	ol 114.8	
Ramsey	445.775	-	KA2WEU	o 141.3	
Wood Ridge	443.750	+	WB2IKB	o(ca)elz 141.3	
ESSEX COUNTY					
Cedar Grove	442.750	+	KF2GG	114.8	KF2GG
Irvington	449.475	-	N2JGC	o(ca)rz 114.8	I-ART
Livingston	448.975	-	W2VDH	o(ca)te	ST BARNAB
Newark	446.900	-	N2BEI	o(ca)elrz 141.3	SCJRA
Newark	447.875	-	W2QR	oer	ESSEX CO
Nutley #	446.325	-	W2FOY	o 151.4	
Verona	448.875	-	N2HRH	146.2	MEARC
West Orange	442.600	+	N2MH	o 141.3	
West Orange	446.575	-	WB2WTJ	oe107.2	NEWARK AR
HUDSON					
Jersey City	440.625	+	WB2TAW	o 141.3	
Jersey City	447.425	-	KF2J	oeIBI 203.5	
Secaucus	441.550	+	N2TGG	88.5	SECAUCUS
West New York	447.175	-	WB2ZTH	c	
HUNTERDON					
Califon	448.075	-	N3JRK	c	STORM
Cherryville	444.850	+	K2TKN	olezr 141.3	CHERRYVILL
Mt Kipp	441.400	+	KF2BH		WESTJERSE
MIDDLESEX					
Colonia	445.925	-	NT2G	c	
Colonia	445.975	-	KM2G	c	
East Brunswick	443.150	+	WB2HEK	o 141.3	WB2HEK
Fords	444.400	+	K2IEZ	oe141.3	WOODBRIIDGE
Kendall Park	443.400	+	WA2WSK	oe141.3	SBRUNOEM
New Brunswick	440.800	+	KA2AHS	o(ca)er 141.3	MIDDLESEX
Old Bridge	441.700	+	NA2J	o 141.3	
Old Bridge	443.650	+	WB2HKK	o 141.3	
Piscataway	441.950	+	WA2NPP	oe(ca) 141.3	RUTGERSHR
Sayerville	440.050	+	KA2YKC	o(ca)lrz 141.3	
Sayerville	443.200	+	K2GE	o 141.3	RARITANBA
Sayerville	446.325	-	KA2AHS	o(ca)er 141.3	MIDDLESEX
South Amboy	440.250	+	WB2FYF	o 67	

460 420-450 MHz**NEW JERSEY**

<i>Location</i>	<i>Output</i>	<i>Input</i>	<i>Call</i>	<i>Notes</i>	<i>Sponsor</i>
South Amboy	446.900	-	N2BEI	o(ca)elrz 118.8	SCJRA
South Brunswick	449.275	-	K2HHG	oe141.3	SB OEM
South River	443.550	+	WB2SNN	oe141.3	SOUTHRIVE
South River	444.250	+	NE2E	o 141.3	
MONMOUTH					
Aberdeen	442.150	+	WB2SMA	o 192.8	
Asbury Park	449.075	-	KC2Q	127.3	SOUTHCENT
Belmar	440.450	+	KD2NX	c	
Holmdel	445.875	-	K2DR	o(ca)	HOLMDELAR
Holmdel	448.725	-	W2GEZ	oe141.3	GDN STATE
Keyport	446.825	-	KB2ABD	o(ca)l 123	
Long Branch	448.125	-	WR2M	c	STORM
Ocean Twp	443.000	+	N2IHN	oaez 127.3	OMARC
Tinton Falls #	448.875	-	WA2VCI	213	MEARC
Wall Twp #	444.350	+	WB2ANM	(ca) 114.8	
MORRIS					
Chatham	449.175	-	WB2CMK	ol 141.3	
Jefferson	440.850	+	WR2M	c	STORM
Kinnelon	448.825	-	WA2IKL	oe 141.3	
Long Valley	440.950	+	N2OUQ	o 141.3	
Morris Plains	443.250	+	K2PBP	oe141.3	MORRISCTY
Parsippany	440.100	+	WA2UEM	oe 141.3	
Randolph	441.500	+	WA2SLH	ol 141.3	
Rockaway	446.625	-	KB2ENF	o	
Succasunna	447.775	-	WT2S	o	
OCEAN					
Jackson	440.300	+	WB2HAE	o 131.8	
Jackson	440.425	+	WB2SLQ	ol 156.7	METRO 70
PASSAIC					
Haledon	442.300	+	WB2CKD	o(ca)e 141.3	
Little Falls	440.500	147.825	K2MFF		NJIT ARC
Little Falls	440.900	+	KQ2H	c	W ORANGE
Little Falls	443.050	+	WV2ZOW	c	ATLREGION
Little Falls #	440.400	+	N2DSY		RATS
North Haledon #	445.525	-	WA2MCZ	141.3	
Wanaque	442.150	+	WA2WYW	o	
West Milford	444.600	+	KB2BLX	oaer 141.3	
West Patterson	442.550	+	W2FCL	c	LANDROVER
SOMERSET					
Bedminster	443.900	+	N2HRH	otl 156.7	
Breenbrook	444.500	+	N2EFO	o(ca)l 141.3	SUBURBAN
Bridgewater	444.950	+	WA2OCN	oe1r141.3	SOMERSET
Green Brook #	442.250	+	K2Oiy	141.3	
Greenbrook	447.125	-	N2IKJ	oe(ca) 141.3	WATCHUNG
Greenbrook	447.525	-	KQ2H	ol 146.2	
Neshanic	448.175	-	WA2OCN	oe1r141.3	SOMERSET
Warren	445.725	-	KD2EL	oe	PSARA
SUSSEX					
Branchville	443.000	+	N2ERH	or	SCARC

NEW JERSEY

Location	Output	Input	Call	Notes	Sponsor
Hardiston Twp	449.075	-	N2HMM	oelr141.3	VERNONRAC
Hopatcong	446.775	-	AA2GA	o(ca) 141.3	
Stanhope	441.200	+	N2KWO	oel151.4	STANHOPE
Stanhope	448.675	-	N2KWO	oi	
UNION COUNTY					
Clark	441.650	+	WO2M	o 141.3	CLARK OEM
Elizabeth	434.475	+	KB2OOJ	o	
Elizabeth	440.650	+	KB2ABD	o(ca)lz 123	
Elizabeth	442.400	+	WB2CMN	oe	WB2CMN
Hillside	445.275	-	WB2THP	c	
Murray Hill	449.975	-	W2LI	o(ca)elx 141.3	TRI-CTY RA
Springfield	445.525	-	WA2MCZ	c	
Springfield	446.375	-	WA2WUX	o(ca)e 141.3	RAHWAYVAL
Springfield	449.525	-	A12P	o(ca)e	
WARREN					
Bloomsbury	449.575	-	KB2QU	o 151.4	N3MSK
Buttsville	448.925	-	N2KWO	oel	
NEW JERSEY - TPARC					
SNJ SECTION					
Voice FM Smplx	446.000	446.000			TPARC/ARCC
Voice FM Smplx	446.025	446.025			TPARC/ARCC
Voice FM Smplx	446.050	446.050			TPARC/ARCC
Voice FM Smplx	446.075	446.075			TPARC/ARCC
Voice FM Smplx	446.100	446.100			TPARC/ARCC
Voice FM Smplx	446.125	446.125			TPARC/ARCC
Voice FM Smplx	446.150	446.150			TPARC/ARCC
Voice FM Smplx	446.175	446.175			TPARC/ARCC
Voice FM Smplx	446.175	446.175			TPARC/ARCC
Voice FM Smplx	446.200	446.200			TPARC/ARCC
Voice FM Smplx	446.225	446.225			TPARC/ARCC
Voice FM Smplx	446.250	446.250			TPARC/ARCC
Voice FM Smplx	446.275	446.275			TPARC/ARCC
ATLANTIC					
Absecon	442.900	+	N2LXJ	(ca) t	N2LXK
Atlantic City	447.225	-	WA3BXW	131.8	BEARS
BURLINGTON					
Burlington	447.925	-	WA2EHL	l 103.5	NERA
Willingboro	442.050	+	WB2YGO	(ca) e	W.A.R.G.
CAMDEN					
Berlin	444.650	+	N2KDV	(ca) t 131.8	N2KDV
Cherry Hill	444.900	+	WB3BDC	e 131.8	HARC
Haddonfield	447.775	-	N2FET	(ca) t 131.8	THERG
CAPE MAY					
Cape May	447.325	-	WA3BXW	131.8	BEARS
CUMBERLAND					
Vineland	448.525	-	N2EHS	156.7	N2EHS
GLOUCESTER					
Pitman	442.100	+	W2MMD	t 131.8	GCARC

462 420-450 MHz

NEW JERSEY-NEW MEXICO

Location	Output	Input	Call	Notes	Sponsor
MERCER					
Lawrenceville	443.900	+	K3ADS	t 94.8	K3ADS
Trenton	447.525	-	K2NI	(ca) t e l 131.	Trenton RG
OCEAN					
Beach Haven	448.575	-	WA2NEW	(ca) e 141.3	Beach Havn
Lakehurst	443.350	+	W2DOR	t 141.3	JSARS
Lakewood	441.050	+	N2HVH		JSARS
Lakewood	444.000	+	WB2LLS	t 141.3	JSARS
NEW MEXICO					
Alamogordo	444.700	+	W7MBH	o(ca)	Alamo ARC
Alamogordo	444.825	+	WA5KUI	oe127.3	WA5KUI
Alamogordo	444.975	+	KA5MUM	c(ca)e 100.0	KA5MUM
Albuquerque	442.600	+	K5FSB	o(ca)x 100.0	K5FSB
Albuquerque	443.000	+	W8GY	ol	URFMSI
Albuquerque	443.550	+	K5FSB	o(ca)e 77.0	K5FSB
Albuquerque	443.600	+	WA5OIP	oe	AUHFR A
Albuquerque	444.000	+	WA5VKY	oelx	AACC
Albuquerque	444.325	+	WA5IHL	olex 100.0(ca)	WA5IHL
Albuquerque	444.575	+	KC5DD	oax100.0	ED&DREW
Artesia	442.000	+	KU5J	ol	KU5J
Artesia #	447.300	-	KU5J	o	KU5J
Belen	443.300	+	K5FSB	olx100.0	ABQUHF Rp
Belen	444.525	+	WB9ERE	ol67.0ex	URFMSI
Carlsbad	444.050	+	WA5QMJ	ol162.2	WA5QMJ
Carlsbad	444.250	+	WA9TTV	ol	WA9TTV
Chama	449.825	-	K5HSO	ol67.0	BrazosARC
Clovis	443.450	+	N5YPN	o(ca)e 131.8	N5YPN
Deming	449.850	-	N5WSB	oe100.0	LumaCARRC
Eagles Nest	444.350	+	WA5IHL	oe(ca) 100.0	WA5IHL
Eunice	442.900	449.900	KB5MWW	ol91.5	KB5MWW
Fort Sumner	444.325	+	WA5IHL	ol100.0x (ca)	WA5IHL
Gallup	444.000	+	N7JVO	ce	FCUHFA
Grants	444.950	+	WB5EKP	olx100.0	Zuni RC
Las Vegas	444.375	+	WA5IHL	ol100.0x	WA5IHL
Los Alamos	442.275	+	WA6SCW	oea	WA6SCW
Los Alamos	442.650	+	WA6SCW	oex	WA6SCW
Los Alamos	444.650	+	WB5AOX	ol	WB5AOX
Los Alamos	444.775	+	WD9CMS	oe131.8	WD9CMS
Moriarty	444.150	+	WB5AOX	oRB 103.5	WB5AO
Portales	444.800	+	KB5MWW	ol91.5	KB5MWW
Raton	444.800	+	K5LMI	oelx100.0	K5LMI
Rio Rancho	444.700	+	WA7YEJ	oel	Intel ARC

420-450 MHz 463
NEW MEXICO-NEW YORK

<i>Location</i>	<i>Output</i>	<i>Input</i>	<i>Call</i>	<i>Notes</i>	<i>Sponsor</i>
Ruidoso	443.600	+	AA5NI	ol	AA5NI
Ruidoso	444.375	+	WA5IHL	ol(ca) 100.0	WA5IHL
Silver City	448.050	-	N5GLQ	oelx 100.0	Gila ARS
Silver City	448.800	-	WY5G	o100.0	WY5G
Socorro	444.375	+	WB5QZD	o141	WB5QZD
Socorro	444.750	+	WB5TGR	olx	WB5TGR
T or C	448.500	-	WD5FIH	o(ca)ex 114.8	SierraARC
T or C	448.575	-	N5LTC	oxel100.0	KA5OYO
T or C	449.300	-	WD5FIH	oxe114.8	SierraARC
Taos	444.100	+	WU5B	oRBe- SUN	WU5B
Tres Piedras	443.900	+	N0CAM	olex	CMRG
Tucumcari	443.750	+	WA5EMA	o	WA5EMA
Wagon Mound	444.400	+	N7JNI	o100.0	Mora ARC

NEW YORK - SLVRC

ST LAWRENCE/FRANKLIN CTY NY

Fine	442.600	+	NR2S		OVARC
Malone	444.150	+	NS2Z		
Malone	444.650	+	NG2C		NG2C
Malone	444.750	+	NG2C		
Potsdam	443.350	+	K2CC	aRACES	CUES
Russell	444.850	+	N2IGN	123.0	NIMORA
Tupper Lake	444.700	+	NR2V		

NEW YORK - TSARC

ALL TSARC AREAS

	440.475		SNP	Aux Link	
	440.500		SNP	Aux Link	
	440.525		SNP	Aux Link	
	440.975		ROSE	ypkt	
	441.000		SNP	ypkt	
	441.025		SNP	ypkt	
	441.050	+	SNP	TCP/IP pkt	
	441.075		SNP	ypkt	
	441.790		SNP	Control	
	441.800		SNP	Control	
	441.810		SNP	Control	
	445.475		SNP	Aux Link	
	445.500		SNP	Aux Link	
	445.525		SNP	Aux Link	
	446.000		SNP	Call Freq	
	446.025		SNP	ypkt	
	446.075		SNP	ypkt	
	446.790		SNP	Control	
	446.800		SNP	Control	
	446.810		SNP	Control	
BRONX					
Bronx	440.600	+	NY4Z	o 203.5	EINSTEIN
Bronx	442.050	+	KE2KL	o 141.3	SOUTHBRON

464 420-450 MHz

NEW YORK

Location	Output	Input	Call	Notes	Sponsor
Bronx	443.300	+	W2XV	o(ca) 88.5	WESTCHESTE
Bronx	445.075	-	NY4Z	c	ALIVENETW
Bronx	448.375	-	WA2LAF	c	
DUTCHESS					
Hyde Park	443.400	+	N2IGU	oypkt	
Hyde Park	446.325	-	WA2RKN	oypkt	
LaGrangeville	449.975	-	N2CJ	oe 88.5	RACES
Mt Beacon	449.575	-	WA2GZW	oe(ca)	MT BEACON
Poughquaq	440.425	+	WB2SLQ	ol 156.7	METRO 70
KINGS					
Brooklyn	441.100	+	KB2MXV	c	
Brooklyn	445.125	-	WB2PTV	ol 136.5	
Brooklyn	446.225	-	WB2SLV	o 162.2	
Brooklyn	446.675	-	W2CMA	o 114.8	
Brooklyn	446.725	-	WB2WTJ	oe107.2	BROOKLYN
Brooklyn	447.925	-	KB2OZ	c	
Brooklyn	448.475	-	WA2SNQ	o 127.3	
Brooklyn	449.375	-	WB2STQ	o 136.5	AUDIO-VISU
MANHATTAN					
Manhattan	440.350	+	WA2WCB	o 103.5	METROCOM
Manhattan	440.425	+	WB2SLQ	c	METRO 70
Manhattan	440.750	+	WB2BAL	o 192.8	AWESOME
Manhattan	441.600	+	K2RPC	oypkt	
Manhattan	441.750	+	K2KLN	o 141.3	METROPLEX
Manhattan	442.450	+	KF2J	olBl 179.9	
Manhattan	443.275	+	WB2CUX	o 110.9	METROCOM
Manhattan	443.700	+	WA2TLI	c	BEARS
Manhattan	443.950	144.850	K2KLN	oaelz	METROPLEX
Manhattan	444.050	+	KK2T	oe114.8	APPLE ARC
Manhattan	444.550	+	WA2UYP	114.8	INTERPLEX
Manhattan	445.075	-	NY4Z	c	ALIVENETW
Manhattan	445.175	-	NB2A	ox141.3	LAWENFORE
Manhattan	446.275	-	NY4Z	o(ca)el 151.4	ALIVENETW
Manhattan	446.875	-	W2PAV	oBl 88.5	RAAG
Manhattan	446.900	-	N2BEI	o(ca)elr 136.5	SCJRA
Manhattan	447.825	-	WA2YEG	o(ca)e 107.2	MAARC
Manhattan	448.500	-	WA2SNQ	ol 127.3	
Manhattan	448.575	-	N2HDW	o	THE 8575
Manhattan	449.025	-	WB2EQX	o 123	
Manhattan	449.300	-	WB2GAD	c	QUEENSTEL
Manhattan	449.325	-	WA2DHF	o 136.5	
Manhattan	449.425	-	WB2SLQ	c	METRO 70
Manhattan	449.625	-	WA2RXQ	o 156.7	RA RPTR
Manhattan	449.800	-	WB2ZSE	c	
Manhattan #	444.950	+	WB2SQM	141.3	
Manhattan #	447.025	-	N2HBD	114.8	NORTHEAST
Manhattan #	449.675	-	WA2QJS	114.8	QUEENSTEL
NASSAU					
East Meadow	443.325	+	K2GLP	ol 141.3	ROCK HILL
East Meadow	443.800	+	KB2CIP	o(ca)elz 114.8	

Location	Output	Input	Call	Notes	Sponsor
East Meadow	444.750	+	WB2ERS	o 110.9	INTERPLEX
Hempstead	449.675	-	WA2QJS	c	QUEESNTEL
Hempstead #	449.300	-	WB2GAD	162.2	QUEENSTEL
Malverne	446.425	-	WB2WAK	ol 136.5	
Mineola	441.350	+	WA2YNH	c	PLAZARPTR
Mineola	442.350	+	N2FLF	o 114.8	NCWA
New Hyde Park	445.375	-	K2CJP	o 114.8	NFRC
North Massapeeq	440.950	+	WB2IBO	o 114.8	AMSAT NA
Plainview	446.475	-	WB2WAK	c	PHOENIXAR
Plainview	447.200	-	KB2TZ	c	
Plainview	447.975	-	WB2CYN	oe136.5	PHOENIXAR
Plainview	448.525	-	WB2WHH	c	PLAINVIEW
Plainview	449.125	-	WB2NHO	o 136.5	LIMARC
Plainview	449.775	441.175	K2SF	c	
Syosset	440.300	+	N2OCN	oe(ca) 114.8	
Syosset	447.950	-	N2HBA	c	
Valley Stream	448.625	-	KD2QC	o(ca)lz 136.5	KD2QC
Westbury #	449.925	-	KB2HRA	114.8	
Woodbury	446.925	-	KF2GV	c	
ORANGE					
BloomingGrove#	444.750	+	WB2BQW	114.8	INTERPLEX
Finchville	443.800	+	WA2EHI	ypkt	
Finchville	449.525	-	WA2VDX	o 123	WA2VDX
Middletown	443.700	+	KB2DDX	o	
Mt Hope	443.350	+	WB2SLQ	o(ca)l 74.4	70 CMTR
New Windsor	449.275	-	KE2AM	o(ca)el 103.5	
Newburgh	449.475	-	WA2GZW	oaexp 123	
Port Jervis	440.450	+	K2KQZ	o 151.4	
Port Jervis	445.025	-	K2KQZ	o 156.7	
Port Jervis	445.925	-	KB2TM	c	
Slate Hill	442.850	+	WA2ZPX	o 156.7	
Sparrow Bush	447.975	-	WB2HWY	c	
PUTNAM					
Lake Carmel	445.875	-	KG1O	oer114.8	PUTNAMEME
Patterson	448.125	-	KA2NAX	o 82.5	
Peekskill	449.925	-	KB2CQE	oe179.9	PEEKSKILL
QUEENS					
Astoria	447.325	-	KB2FHB	o 100	HELLENIC
Corona	444.200	+	WB2ZZO	o(ca)el 136.5	HALL OF SC
Flushing	440.550	+	KB2FUT	o(ca) ez 77	QUEENSCOL
Flushing	440.700	+	WB2HWW	o(ca)lz 141.3	ELECTCHEST
Flushing	448.575	-	WB2CPE	ol 114.8	THE 8575
Glen Oaks	447.275	-	KB2LFX	c	
Glen Oaks	449.825	-	WB2VTJ	c	
Glen Oaks #	447.025	-	N2HBD	114.8	NE NET
Glen Oaks #	448.775	-	WA2WAI		
Glendale	445.225	-	WB2OLB	o	
Key Gardens	449.725	-	WA2RYY	o 114.8	

466 420-450 MHz

NEW YORK

<i>Location</i>	<i>Output</i>	<i>Input</i>	<i>Call</i>	<i>Notes</i>	<i>Sponsor</i>
Long Island Cty	444.850	+	N2FDJ	o 123	EARS
Queens	442.100	+	WB2IEI	c	LI FM ASSO
Queens	446.975	-	WA2RSW	o 114.8	EBONAIRE
Queens Village	442.650	+	WB2QBP	oe141.3	AMER RED
Woodside	445.025	-	K2KQZ	o 156.7	
RICHMOND					
Staten Island	440.000	+	K2KQZ	o 156.7	
Staten Island	445.325	-	W2CWW	o1LTZ 156.7	SI ARA
Staten Island	445.575	-	N2EHN	o 141.3	
Staten Island	445.825	-	KA2PBT	o 156.7	SI UHF RPT
Staten Island	447.075	-	KW2V	o 114.8	
Staten Island	447.225	-	N2CBU	o 192.8	NBFFRC
Staten Island	447.375	-	WA2JWR	o 156.7	NYC RPTR
Staten Island	447.575	-	KA2CUS	o 127.3	
Staten Island	447.675	-	WB2BTD	o 156.7	
Staten Island	447.725	-	KA2YBF	o 156.7	
ROCKLAND					
Orangetown	443.850	+	K2IBW	o 114.8	ROCKLAND
Orangetown	444.850	+	K2CIB	c	ROCKLAND
Pearl River	446.075	-	K2LSA	o(ca)e 114.8	STATE LINE
SUFFOLK					
Babylon #	446.175	-	KB2UR	114.8	SOUTHSHOR
Centereach	444.600	+	KA2JOB	o 146.2	
Cold Spring	447.950	-	WB2CIK	c	
Farmingville	448.175	-	K2VL	o 114.8	
Farmingville	448.925	-	WA2GWP	114.8	R S R ARC
Fort Salonga	449.275	-	AA2KL	o 114.8	
Greenlawn	447.625	-	WA2AMX	o 114.8	
Greenport	440.050	+	N3VT	or	PECONIC
Hauppauge	441.200	+	N2DHC	o 114.8	RAT PACK
Holbrook	446.025	-	WA2HFG	o 100	
Huntington	446.125	-	W2HAP	o	LIDXA
Huntington	448.225	-	WA2UZE	o 114.8	HUNTINGTON
Huntington	448.500	-	WA2SNQ	o 114.8	
Huntington	448.675	-	KJ2I	o 141.3	HUNTINGTON
Huntington #	446.175	-	KB2GYC		
Huntington #	447.175	-	WB2ZTH		
Huntington Stn	449.000	-	WA2VMV	o 114.8	CENTRAL
Islip Terrace	449.625	-	KE2LE	c	SC VHF/UHF
Islip Terrace #	447.775	-	WA2UMD	114.8	
Kings Park	448.425	-	WA2PNU	c	LARKFIELD
Kings Park	448.475	-	WA2SNQ	o 114.8	
Manorville	444.700	+	KB2VNY	c	GABAMFKRA
Manorville	448.325	146.220	W2OQI	etl	RH RA
North Babylon	446.775	-	KB2UR	o(ca)z 114.8	SOUTHSHOR
Patchogue #	449.300	-	WB2GAD	114.8	QUEENSTEL
Port Jefferson	449.525	-	WA2UEC	o114.8	RCARC
Rocky Point	443.900	+	N2FXF	o(ca) 146.2	
Sayville	440.200	+	AA2GT	o(ca)elz 114.8	SOUTHSAYV
Selden	448.825	-	WA2VNV	o1 114.8	SBRA

Location	Output	Input	Call	Notes	Sponsor
Selden	448.975	-	KF2J	o BI	136.5
Selden #	447.525	-	WA2UMD		
Selden #	447.800	-	WA2UMD		
Setauket	449.175	-	K2TKE	o 114.8	WARDMELVI
Smithtown	448.775	-	N2HII	orz 114.8	SMITHTOWN
Southold	448.325	-	W2OQI	ol 107.2	ROCK HILL
Southold	448.325	146.820	W2OQI	otl	RH RA
Upton	442.400	+	WA2KSM	o(ca)erz 114.8	B'HAVENNA
West Islip	440.850	+	KA2CAF	oel114.8	BABYLON
West Sayville	449.725	-	WA2RYY	o 114.8	
Yaphank	446.625	-	W2DQ	o(ca)relz 114.8	SUFFOLKCT
ULSTER					
Marlboro	447.725	-	WA2BXX	oe	
Wawarsing	445.725	-	WB2BQW	c(ca)l	114.8
Wawarsing #	444.850	+	WB2VTJ		114.8
Woodstock	449.175	-	KQ2H	oel	146.2
WESTCHESTER					
Ardsley #	443.350	+	WB2SLQ		70 CMTR
Bedford	444.450	+	WB2AGF	c	WESTROCK
New Rochelle	445.675	-	K2YCY	o 74.4	COMMCLUB
Rye Brook	444.650	+	KC2ZO	oer114.8	RYE BROOK
Valhalla	447.475	-	WB2ZII	o(ca)elrz 114.8	WECA
Valhalla	447.475	147.660	WB2ZII	oaelryz	WECA
Yonkers	440.150	+	WB2BNH	o(ca)elz 88.5	YONKERS
Yonkers	445.475	-	WA2RRY	ca110.9	TSTS
Yorktown Hts	441.400	441.400	KA2NAX	o 88.5	
Yorktown Hts	443.150	+	AF2C	orz 88.5	DUALBANDE
NEW YORK - UNYREPCO					
ALBANY/SCHENECTADY					
Albany	444.000	+	WB2KMY	o(ca)elw DS t100.0	MTAssoc
Albany	444.700	+	KB2SIY	o t179.9	
Albany	449.525	-	AA2TT	o(ca)z	
Albany	449.825	-	KG2BH	o(ca)ep	
Cobleskill	442.500	+	WA2ZWM	o	SCARA
Grafton	442.000	+	WS2B	oR	RenRACES
Grafton	442.950	+	K2CBA	o	GURU
Grafton	444.650	+	K2RBR	oe	
Knox	444.350	+	WB2QBQ	o	
Schenectady	443.550	+	W2EWY	o t203.5	
Troy	444.850	+	WA2OQE	ol	NiMoARC
Troy	448.425	-	W2LWX	oel	TelPionrs
Troy	448.975	-	WA2GBO	oe	
AUBURN					
Auburn	442.400	+	WA2QYT	o(a)ezwpA	t71.9
Auburn	444.650	+	K2INH	o	
Skaneateles	442.300	+	W8JGP	o(a)e	

468 420-450 MHz

NEW YORK

<i>Location</i>	<i>Output</i>	<i>Input</i>	<i>Call</i>	<i>Notes</i>	<i>Sponsor</i>
BATH/HORNELL					
Bath	442.750	+	N2CEH	oelwWx	S TierRpA
Hammondsport	442.950	+	KV2W	ol	KeukaLARA
Naples	442.450	+	WJ2Y	ol	Telcourier
Springwater	444.500	+	WA2DHB	oel	LvgstnARS
BINGHAMTON					
Binghamton	444.100	+	WA2QEL	o	SVARA
Vestal	442.450	+	N2LZM	o(pkt)	BgmURS
Vestal	442.700	+	KA2OZG	o	
Vestal	444.550	+	AA2EQ	o(ca)l	
CANANDAIGUA					
Bristol	443.600	+	WB2IMT	o t110.9	
Canandaigua	443.950	+	W2OOI	o	
South Bristol	444.700	+	N2HJD	ol	RRRA
Weathersfield	442.000	+	WB2HYP	oelzw t 110.9	BARRA
CORTLAND/ITHACA					
Cortland	442.850	+	KB2FAF	oe	
Cortland	444.450	+	WA2VAM	o	FngrLksRA
Dryden	447.875	-	N2YZH	o t131.8	
Groton	444.900	+	N2MOW	o	MoCarolARG
ELMIRA/CORNING					
Corning	444.350	+	N2IED	o(ca)elz	CARA
Elmira	444.200	+	KA3EVQ	o(ca) ezwR	ROOKIES
GLENS FALLS					
Corinth	448.125	-	WA2UMX	oeR	
Hudson Falls	444.400	+	N2DHS	oR	
Saratoga Spr	448.225	-	WA2UMX	oelzR	SaraRACES
HUDSON/CATSKILLS					
Chatham	444.150	+	WA2PVV	oe	ColCRA
Hudson	449.925	-	WB2UEB	oeA	Rip VWARS
Kingston	442.050	+	W2XL	oDS t 103.5	HudVlyCont
ONEONTA/NORWICH					
Cooperstown	442.350	+	WA2SAF	oeR	OARC
Norwich	442.650	+	KA2NKD	o	
Norwich	443.600	+	WA2EYH	o	ChngoARA
Walton	443.000	+	K2NK	oep	
OSWEGO/FULTON					
Hannibal	442.350	+	KB2AUJ	o	
ROCHESTER					
Avon	444.550	+	WB2HYP	ol t110.9	
Fairport	447.175	-	WB2SSJ	o(ca)ep(pkt)DS	
Mendon	442.100	+	N2MXG	o(ca)e t 110.9	RRRA
Rochester	442.650	+	K2SA	ol	GeneseeRA
Rochester	442.700	+	WA2AAC	oelRA t 110.9	RRRA
Rochester	442.800	+	N2HJD	ol	RRRA
Rochester	442.900	+	N2HJD	ol	RRRA
Rochester	443.000	+	N2WPB	oR	RRRA
Rochester	443.450	+	WA2YZT	o(a)l t110.9	

<i>Location</i>	<i>Output</i>	<i>Input</i>	<i>Call</i>	<i>Notes</i>	<i>Sponsor</i>
Rochester	443.700	+	K2SA	o(a)z	GeneseeRA
Rochester	443.900	+	KB2CHY	oet110.9	RARRA
Rochester	444.400	+	KB2PT	o	HarrisARC
Rochester	444.950	+	WB2HYP	o	GRIDD
Rochester	449.825	-	KE2MK	o(a)elzw	XeroxARC
SYRACUSE					
Canastota	442.550	+	N2JEU	oe	
Cazenovia	444.000	+	N2LZI	o(a)e	
Elbridge	443.800	+	N2HQB	o	
Syracuse	442.200	+	WB2LHP	o	
Syracuse	442.900	+	N2NUP	o t103.5	
Syracuse	443.100	+	WA2AUL	o	
Syracuse	443.200	+	W2ISB	o	
Syracuse	443.300	+	WA2ISC	o	LARC
Syracuse	443.350	+	KA2CTN	op	
Syracuse	443.400	+	KA2CTN	oelz	
Syracuse	443.450	+	N2UQG	o t131.8	
Syracuse	443.500	+	W2ISB	o	Syr UARC
Syracuse	444.100	+	N2DCI	oelz	
Syracuse	444.200	+	WB2JOD	o(a)	NiMoARC
Syracuse	448.575	-	KA2OOP	o(ca)	Low Profile
Syracuse	448.575	-	N2HQB	o	Low Profile
Syracuse	448.875	-	KA2OOP	ol	
Syracuse	448.925	-	KA2OOP	o	Low Profile
UTICA/ROME					
Ilion	444.400	+	N2FBB	o	MohawkVRA
Utica	442.100	+	KA2UWD	oelw t 100.0	MTAssoc
Utica	444.850	+	W2JIT	o	DeerfldRA
Verona	443.650	+	KA2NIL	o(a)el	
Westmoreland	444.900	+	K2GVI	ol	RomeARC
WATERTOWN					
Dexter	442.500	+	KA2QJO	ozp	
Watertown	442.450	+	K2BFH	oel	NiMoARC
Watertown	443.050	+	KA2QJO	o(a)elzp (pkt) t88.5	
Watertown	443.150	+	KE2UA	o(a)elw	TIARA
Watertown	444.050	+	KA2QJO	o	
WATKINS GLEN					
Penn Yan	442.250	+	N2HLT	o(a)lz	
Penn Yan	442.600	+	N2ODA	o(a)elz	
Penn Yan	443.550	+	N2HLT	o	
Watkins Glen	442.150	+	N2KOD	o(ca)elz	ROOKIES
WAYNE/NEWARK					
Clyde	449.075	-	KA2NDW	o	
Palmyra	444.250	+	WA2EWW	oe	GRIDD
Sodus Point	444.950	+	WA2AAZ	o(a)	DrmlnsARC
NEW YORK - VIRCC					
NORTHEAST					
Keeseville, NY	448.075	-	WA2LRE	olr123.0	Clin RACES
Lake Placid, NY	449.675	-	N2NGK	olr192.8	Essx RACES
Plattsburgh, NY	447.775	-	WA2LRE	oelr110.9	Clin RACES

470 420-450 MHz

NEW YORK

<i>Location</i>	<i>Output</i>	<i>Input</i>	<i>Call</i>	<i>Notes</i>	<i>Sponsor</i>
Plattsburgh, NY	448.775	-	WA2LRE	olr123.0	Clin RACES
Plattsburgh, NY	449.775	-	W2UXC	oe	ChmpVlyRC
Plattsburgh, NY	449.825	-	N2MMV	o100.0	Interplex
WhitefaceMtn,NY	447.775	-	N2JKG	crt	Clin RACES

NEW YORK - WNYSORC

ALL WNYSORC AREAS 0.0

WNYSORCAreas	442.950	+	SNPF	SNP	
WNYSORCAreas	443.950	+	SNPF	SNP	
WNYSORCAreas	444.950	+	SNPF	SNP	

MONROE COUNTY 110.9

Churchville	443.100	+	KB2CHM	o	
Gates #	444.750	+	WA2EGL		
Greece	444.875	+	N2ODK		
Ogden	443.275	+	N2NCU	a link-147.24	
Rochester	442.725	+	N2OTC	o (ca)	
Rochester	442.800	+	N2HJD	o	
Rochester	444.250	+	WA2EWU	e	

NIAGARA 107.2

Buffalo	443.525	+	WB2DSS	151.4Hz (ca) e DS	
Buffalo	443.875	+	WB2SQR	o	BARRA
Buffalo	444.000	+	WA2HKS	o(ca)	BARRA
Buffalo	444.150	+	WB2JPQ	Link2 88.5Hz	
Buffalo	444.375	+	WB2JPQ	DS a e Link	
Colden	442.325	+	WB2ELW	o a	KA2RFT
Eden	444.200	+	WB2JPQ	88.5Hz DS a e V/UFAT	
Elma	443.975	+	KN2M/R	o	
Hamburg	443.400	+	WB2DSS	(ca) e ds	
Hamburg	443.625	+	N2FQM	o VFAT a	
Lancaster	443.850	+	W2YJ	o a 88.5Hz	
Lockport	443.925	+	KB2CXM	a e 156.7Hz	
Lockport	444.275	+	KB2CXM	o a DVR L:WB2IMT 156.7Hz	
Lockport	444.625	+	KO2J	o	
New Oregon	444.100	+	WB2JPQ	88.5Hz DS a	
Newfane	444.800	+	AG2I	(ca) H/U FAT e z Link	
Ogden	443.800	+	N2NCU	o	
Perrysburg	444.900	+	WB2DSS	151.4Hz (ca) e DS	

NIAGARA 110.9

Arcade	442.000	+	WB2HYP		
--------	---------	---	--------	--	--

NIAGARA 151.4

Perrysburg	443.000	+	KE2VW	o 151.4	
------------	---------	---	-------	---------	--

NIAGARA 88.5

Cheektowaga	443.800	+	N2QLS	o	
-------------	---------	---	-------	---	--

SOUTHERN TIER 100.0

Ripley	444.025	+	KB2oux	a e LINK	
--------	---------	---	--------	----------	--

SOUTHERN TIER 127.3

NEW YORK-NORTH CAROLINA

Location	Output	Input	Call	Notes	Sponsor
Delevan	444.175	+	K2XZ	o e a z	
Fredonia	444.350	+	W2SB	o	
Mayville #	443.350	+	WB2EDV	o 88.5Hz link 442.750	
Olean	444.850	+	K2XZ	o	
Sherman	442.750	+	WB2EDV	L 88.5Hz	
Sherman	444.975	+	N2JYG	o	
SOUTHERN TIER	88.5				
Mayville #	443.750	+	WB2EDV	o 88.5Hz link 442.750	
Mayville #	444.450	+	WB2EDV	o 88.5Hz link 442.750	
Mayville #	444.775	+	WB2EDV	o 88.5Hz link 442.750	
South Valley	444.500	+	N2ISQ	o PL88.5	
Westfield	444.925	+	WB2EDV	88.5Hz Link	
WEST 0.0					
Batavia	442.200	+	KB2LZF		
WEST 141.3					
Attica	444.050	+	WB2JPQ	88.5Hz DS	
Collins	444.700	+	WA2DSI	o	
Wethersfield	442.150	+	W2???	o	
NORTH CAROLINA					
Ahoskie	444.200	+	WB4YNF	ot	WB4YNF
Andrews/Robbi	443.650	+	K4AIH	oelt	WD4JEM
Apex	442.200	+	WB4IUY	oelRB	WB4IUY
Apex/Raleigh	444.950	+	W4DW	oa	RALEIGH
Archdale	443.300	+	KC4SVQ	oaRB	KC4SVQ
Asheboro	442.325	+	WD4ICX	o	
Asheboro	444.975	+	KQ4ML	o	
Asheville	442.650	+	KD4GEU	o	
Asheville	444.900	+	N4DWT	o	
Auburn	442.275	+	N4ZCM	o	
Bakersville	442.750	+	KM4GR	o	MCRA
Bald Creek	444.875	+	N1BEC	o	
Brock/Lenoir	443.525	+	N4EUX	oe	WESTERN
Boone	443.825	+	WB4WTC	oel	METROLINA
Bostic	444.125	+	KC4YOQ	o	KC4YOQ
Brevard	442.850	+	KA7JXU	oe	KA7JXU
Burlington	443.025	+	AC4DZ	oat107.2	AC4DZ
Cary	442.675	+	KD4RAA	oeRB	KD4RAA
Chapel Hill	442.150	+	KE4ZXZ	ozt	OCRA
Chapel Hill	443.475	+	KE4ZXZ	oet131.8	OCRA
Charlotte	443.950	+	KD4OWV	o	
Charlotte	444.450	+	W4CQ	oe	CHARLOTTE
Charlotte	444.600	+	W4BFB	o	MECKLENBUR
Charlotte	444.675	+	KD4IL	o	NC TEL PIO
Charlotte	444.850	+	W4CQ	oe	CHARLOTTE
Columbia	442.375	+	KB4TOH	oel	
Crab Creek Twp	443.125	+	KB4PQA	oel(ca)RB	
Crowders Mtn	443.675	+	KD4FRP	o	
Dallas/Charlo	444.950	+	WA1WXL	oelt136.5	GARYHATTA

472 420-450 MHz

NORTH CAROLINA

<i>Location</i>	<i>Output</i>	<i>Input</i>	<i>Call</i>	<i>Notes</i>	<i>Sponsor</i>
Durham	444.100	+	WA4WTX	oal	DURHAMFPM
Eden	443.975	+	WA4WGY	ol	ROCKINGHAM
Fayetteville	444.400	+	WB4YZF	o	CAPE FEAR
Flattop Mtn/A	444.475	+	N4OOC	oael	N4OOC
Forest City	444.400	+	KC4YOQ	oe	KC4YOQ
G'boro/H'Poin	443.500	+	WD4PQZ	oaelRBt 77.0	WD4PQZ
Gastonia/Crow	443.750	+	KC4ZTI	oaezIRB	KC4ZTI
Gastonia/Crow	444.150	+	N0IZF	oaezIRB	N0IZF
Gastonia/Crow	444.750	+	KC4YOT	oaezIRB	KC4YOT
Gastonia/Spqr	444.550	+	WB4VTE	o(ca)	GASTONCTY
Gibsonville	444.350	+	AC4DZ	ot107.2	AC4DZ
Goldsboro	443.050	+	AA3CH	ozlt156.7	METRO-COMM
Graingers	443.250	+	WD6GMQ	ot	WD6GMQ
Grantsboro	444.350	+	KR4LO	oe	KR4LO
Greensboro	442.725	+	WG4R	o	WG4R
Greensboro	444.300	+	WB4WOR	o	76 GROUP
Greensboro	444.475	+	KD4DNY	oe107.2	KD4DNY
Greenville	444.800	+	A14J	o	WB4PMQ
Hamlet	443.200	+	WA4ZIA	ol	WA4ZIA
Haw River	443.775	+	KD4JFN	oaezRBt 107.2	KD4JFN
Hendsvl/Berwl	444.250	+	WA4KNI	o	PRIJOHNSO
Hickory	444.000	+	K4JEQ	o	K4JEQ
High Point	443.700	+	N4LXW	o	
High Point	443.900	+	KB4JIF	oe	HPARC
High Point	444.025	+	KD4JFN	oat107.2	AC4DZ
Jacksonville	444.675	+	KA4SQN	o	KA4SQN/RAC
Jeffrsn/Phnx	444.700	+	KB4LAF	ot	ACARC
Kannapolis	443.250	+	N4JEX	o	KC4DRA
Kannapolis	443.350	+	N4JEX	oa	
King/Sauratow	444.775	+	WA4RQF	ot103.5	WA4RQF
Kinston	444.575	+	N4HAJ	oet(ca)88.5	
Lake Gaston	442.350	+	KF5TU	o(ca)t 100.0	WA4GEF
Lexington	442.425	+	N4TZD	ot	N4TZD
Lexington	442.925	+	N4TZD	ot	N4TZD
Lexington	444.500	+	WD4ICX	o	HEALINGSP
Lincoln/Andsn	442.350	+	WA4YGD	oaeRB	WA4YGD
Locust	443.700	+	WA4LBT	o(ca)l	WM GLENN
Lumberton	444.625	+	WB4DVN	oe	WB4DVN
Mcleansville	444.125	+	WB4GUG	ot	WB4GUG
Middlesex	444.650	+	NE4J	oel	NE4J
Mooresville	442.625	+	AD4UG	oe	AD4UG
Morg Walker	442.300	+	N4OOC	oael	ASHEVILLE
Morganton	443.800	+	KC4QZL	oet	SMART
Mount Airy	444.925	+	N4XRY	o	N4XRY
Mt Airy/Fsh Pk	444.825	+	KF4UY	oaelRBt 100.0	KF4UY
Mt Mitchell	443.600	+	N4DWU	oe	WA4BVW
Murphy	442.600	+	N4USU	ot151.4	N4USU
New Bern	444.900	+	WD4JMS	oe	NBARC
Newton	444.075	+	AG4L	oazl	CATAWBACO

NORTH CAROLINA

<i>Location</i>	<i>Output</i>	<i>Input</i>	<i>Call</i>	<i>Notes</i>	<i>Sponsor</i>
Oxford	444.600	+	AC4UO	o	
Pikeville	443.000	+	KK4YP	o	KK4YP
Piney Knob	443.875	+	KC4KPW	ot123.0	KC4KPW
Pittsboro	442.550	+	WB4MMY	o(ca)t	
Pittsboro	444.750	+	KD4JFN	oaezRBt 107.2	KD4JFN
Polkville	444.975	+	KC4ZTJ	o(ca)	KC4ZTJ
Raleigh	442.450	+	N4LMR	o(ca)	N4LMR
Raleigh	443.125	+	WA4NNA	oa	
Raleigh	443.225	+	N4ZCM	oe(ca)t	N4ZCM
Raleigh	443.375	+	W11FL	o	
Raleigh	444.525	+	WA4PEN	o(ca)l	VHF/UHG
Raleigh	444.775	+	W4ATC	o	NCSU ARS
Raleigh	444.875	+	KD4RAA	oez(ca) RBt162.2	KD4RAA
Rattlesnake Mtn	443.300	+	KC4IEV	ot123.0	KC4IEV
Reidsville	444.800	+	K4YEC	o	K4YEC
Research Tri	444.675	+	KD4IHW	o	BNR/NTARC
Rich Square	443.400	+	KD4ITB	oezl	
Roanoke Rpds	444.550	+	KK4VM	oa	
Roaring Gap	443.550	+	KC4XE	ol	BLUE RIDGE
Rocky Mount	444.700	+	N4JEH	oe(ca)	CARL B
Rougemont/Red	443.275	+	WA4WTX	oaeRB	WA4WTX
Salisbury	443.150	+	W4HG	oaet	DARA
Salisbury	444.575	+	K0SD	oa	
Salisbury	444.650	+	N4MME	oat	N4MME
Sanford	442.375	+	W4RNR	o	W4RNR
Sauratown Mtn	443.100	+	N4GGC	ol	K4AZA
Sauratown Mtn	443.400	+	WB4GUG	ot107.2	WB4GUG
Selma	444.000	+	KK4YP	oe(ca)	KK4YP
Sophia/Randl	443.075	+	KA4YMY	oel	BRAG
Sophia/Randl	443.825	+	KA4YMY	o	
Sparta/Green	442.100	+	WB4TQD	o	
Statesville	443.450	+	N4VOZ	oa	N4VOZ
Sunset Beach	442.625	+	AC4AM	o	
Taylorsville	442.950	+	KR4OK	oaez	ALEXANDER
Taylorsvl/Bar	444.050	+	K4OLC	oe	K4OLC/KD4O
Thomasville	442.900	+	K4AZA	ol	F L WARFO
Wake Forest	443.200	+	KD2LH	o	KD2LH
Waynesville	444.450	+	KE4JMH	o	KE4JMH
Wendell	442.400	+	KD4WJD	oe(ca)RB	FIVE COUNT
West Jefferson	442.375	+	WA4PXV	o	
Whitaker Mtn	444.325	+	WA4QFV	oe	SHELBYARC
Wilkesboro	442.475	+	KE4DGP	oalt107.2	
Wilkesboro	444.525	+	KE4DGP	oat107.2	WD4ICX
Williamston	444.300	+	KA4KNU	oe	ROANOKE
Wilmington	442.200	+	KM4GN	oRB(ca)t	KM4GN
Wilmington	442.500	+	K4YNY	oalRB	DWIGHTPEA
Wilmington	443.400	+	AD4DN	o	W4RPC
Wilmington	443.950	+	KM4GN	o	
Wilmington	444.200	+	KM4GN	o	KM4GN
Wilmington	444.450	+	KM4GN	o	
Wilmington	444.650	+	KM4GN	o	

474 420-450 MHz

NORTH CAROLINA-OHIO

Location	Output	Input	Call	Notes	Sponsor
Wilmington	444.850	+	K4GMP	oe	WILMINGTON
Wilson	442.300	+	WB4IU Y	oeIRB	WB4IU Y
Wilson	444.900	+	NE4J	oel	NE4J
Winston Salem	444.275	+	W4NC	o	FORSYTH
Winston Salem	444.725	+	N4QDK	oaeRBt107.2	
Yadkinville	442.800	+	N4AAD	oat100.0	N4AAD
Yanceyville	444.225	+	N4VWK	oa	N4VWK
Youngsville	444.250	+	KD4BFI	o	ANDREWSIN

NORTH DAKOTA

STATEWIDE

Statewide	443.700	+		SNP	NDFC
Statewide	444.325	+		SNP	NDFC
Statewide	444.725	+		SNP	NDFC

NORTHEAST

Grand Forks	443.000	+	WA0VFY	o	WA0VFY
Grand Forks	444.000	+	KA0CLH	oa	UND ARC
Kempton	442.200	+	N0HAN	aeo	N0HAN

NORTHEAST CENTRAL

Petersburg	443.950	+	KA0FIN	o	RC ARC
------------	---------	---	--------	---	--------

NORTHWEST

Williston	444.850	+	NF0S	o	WB ARC
-----------	---------	---	------	---	--------

NORTHWEST CENTRAL

Minot	444.800	+	WA0WBU	o	WA0WBU
Minot	444.950	+	K0CLD	l	K0CLD

SOUTHEAST

Fargo	443.900	+	KE0VN	o	KE0VN
Fargo	444.300	+	KE0OP	ctcss (110.9)	KE0OP
Fargo	444.500	+	K0ALL	o	K0ALL
Fargo	444.875	+	W0ILO	aeol	RRRA
Horace	443.750	+	WA0ZOK	o	WA0ZOK
Wahpeton	443.800	+	N0MSS	ctcss (107.2)	3RVRSARC

SOUTHEAST CENTRAL

Jamestown	444.250	+	N0HNM	o	N0HNM
Jamestown	444.925	+	WB0TWN	o	WB0TWN

SOUTHWEST CENTRAL

Bismarck	444.200	+	N0FAZ	elo	N0FAZ
Bismarck	444.650	+	WD0H	o	WD0H

OHIO

ADAMS

Peebles	442.675	+	KJ8I	o(ca)e	KJ8I
---------	---------	---	------	--------	------

ALLEN

Lima	443.625	+	KB8BMQ	oRB	KB8BMQ
Lima	444.075	+	N8GCH	oae	ShawneeRA
Lima	444.775	+	WB8PJZ		WB8PJZ

ASHLAND

Ashland	442.150	+	KG8FV	o88.5	KG8FV
Ashland	442.800	+	KB8GF	o	KB8GF
Polk	443.325	+	N8SIW	(ca)L	N8SIW

<i>Location</i>	<i>Output</i>	<i>Input</i>	<i>Call</i>	<i>Notes</i>	<i>Sponsor</i>
ASHTABULA					
Jefferson	443.650	+	WX8D		WX8D
Orwell	444.250	+	KF8YF	ela	KF8YF
ATHENS					
Athens	442.000	+	KA8NUR	ter	KA8NUR
AUGLAIZE					
Cridersville	444.925	+	W8EQ	o	LAARC
St Mary's	443.875	+	KC8AMF	eoz(ca)	N8RLW
St Mary's	444.200	+	WB8FNB	o	WB8FNB
BUTLER					
Cincinnati	442.500	+	WA3ZUS	a	WA3ZUS
Fairfield	443.650	+	WD8PRH	oae	FARA
Hamilton	442.650	+	N8OUY	o	N8OUY
Hamilton	444.650	+	WA8WMH	o	WA8WMH
Middletown	444.475	+	AG8Y	oTTelPL	AG8Y
Middletown	444.825	+	W8BLV	o(ca)el	Dial ARC
West Chester	444.625	+	WB8PIH	o(ca)	WB8PIH
CARROLL					
Carrollton	442.400	+	K8VPJ	ot(ca)e	K8VPJ
Carrollton	442.625	+	K8VPJ	c(ca)e	K8VPJ
Malvern	443.200	+	WA8SMQ	LiTZ RBaelA	WA8SMQ
CHAMPAIGN					
Urbana	443.175	+	N8WEN		N8WEN
CLARK					
Enon	442.825	+	K8GPX		K8GPX
N Hampton	444.375	+	WD8RNV	el(ca)	WD8RNV
Springfield	443.300	+	WB8ZCE	ote(ca)lz	WB8ZCE
Springfield	443.350	+	N8LDO	oel(ca)x TT-UP 771	N8LDO
CLERMONT					
Batavia	444.325	+	N8NKS	oAelRx (WX)	N8NKS
Cincinnati	444.925	+	KF8ON	a	KF8ON
Goshen	442.275	+	N8CKE		N8CKE
CLINTON					
Blanchester	442.025	+	KB8CWC	t	KB8CWC
Wilmington	442.150	+	WB8ZZR	oe(ca) zWx	ClintonRA
Wilmington	443.275	+	N8ASB	o	N8ASB
Wilmington	444.575	+	WB8ZZR	er	WB8ZZR
COLUMBIANA					
Columbiana	444.575	+	KB8DQJ	o(ca)e	KB8DQJ
Liverpool/East	442.175	+	K8BLP	o(ca)ew	TriangIRC
Salem	444.675	+	KA8OEB	ot(ca) ezWx	ChrstinRA
CRAWFORD					
Bucyrus	442.525	+	KB8MPD	azltz	KB8MPD
CUYAHOGA					
Brecksville	442.650	+	N8JR	otaz	N8JR
Brook Park	442.050	+	WB8ZQH	c	WB8ZQH
Brooklyn	444.450	+	W8QV	131.8	ARSC

476 420-450 MHz

OHIO

<i>Location</i>	<i>Output</i>	<i>Input</i>	<i>Call</i>	<i>Notes</i>	<i>Sponsor</i>
Cleveland	442.775	+	WD8DRZ	ol(ca)e 131.8	LEARN
Cleveland	443.700	+	KA8QMU	o(ca)	CLARA
Cleveland	444.100	+	AK8Y	o(ca)el	NLARC
Cleveland	444.275	+	KA8CPB	ot	KA8CPB
Cleveland	444.700	+	WB8CQR	oe	LEARA
Cleveland	444.750	+	K8ZFR	oa	C.A.R.S.
Euclid	444.475	+	N8CHM	o110.9	N8CHM
Highland Hill	444.950	+	WB8APD	131.8	SMART
Mayfield Hts	443.725	+	N8QBB	o(ca)er	N8QBB
N Olmsted	443.150	+	K8SCI	o	N Cst ARC
N Royalton	443.900	+	WA8CEW	ot(ca)l	WA8CEW
N Royalton	444.075	+	K8YSE	t	K8YSE
N Royalton	444.350	+	WB6SPK	ep	WB6SPK
Newbury	442.550	+	N8CPI	o	N8CPI
Parma	442.125	+	N8JRO	o	WoodchkRC
Parma	443.825	+	N8HTX	o	N8HTX
Parma	444.050	+	KB8JTZ	otle(ca)	LEARN
Parma	444.775	+	KB8GVQ	c	SSARS
Parma	444.900	+	W8CJB	131.8	WR RA
Shaker Hts	444.325	+	N8FIL	o	N8FIL
DARKE					
Greenville	444.175	+	N8OBE	oRBae	N8OBE
Greenville	444.350	+	N8KPJ	oe	N8KPJ
Ithaca	443.925	+	WB8RBN		WB8RBN
DELAWARE					
Stratford	442.100	+	N8HAJ	o	N8HAJ
ERIE					
Berlin Hts	443.350	+	WD8OCS	IRB	WD8CHL
Sandusky	442.725	+	N8BPE	o(ca)e	N8BPE
Sandusky	444.375	+	W8LBZ	oe110.9	SREL
Vermilion	443.050	+	WD8DRZ	ol(ca) 131.8	LEARN
FAIRFIELD					
Lancaster	443.875	+	K8QIK		LanFarARC
Lancaster	444.700	+	N18F	oaez	N18F
Lithopolis	443.900	+	KB8VN	o	KB8VN
Pickerington	444.225	+	K8VKA	t	K8VKA
FRANKLIN					
Columbus	442.600	+	W8ZR	(ca)z	W8ZR
Columbus	443.425	+	N8OCO	oe	N8OCO
Columbus	443.475	+	N8IHU	le	N8IHU
Columbus	443.525	+	WB8YOJ	ol	WB8YOJ
Columbus	443.575	+	WB8YOJ	ol	WB8YOJ
Columbus	443.700	+	WB8LGX	o(ca)	+ WB8MWI
Columbus	443.725	+	K1LT	9600 baud	COPA
Columbus	444.100	+	WB8MMR	oel	WB8MMR
Columbus	444.125	+	N8IJV	o131.8	N8IJV
Columbus	444.200	+	WD8RXX	oal	CORC
Columbus	444.300	+	WB8YOJ	ola	WB8YOJ
Columbus	444.400	+	WB8WQA	o	WB8WQA

<i>Location</i>	<i>Output</i>	<i>Input</i>	<i>Call</i>	<i>Notes</i>	<i>Sponsor</i>
Columbus	444.550	+	N8PVC	oaelzPL 123.0	CapitalRA
Columbus	444.900	+	N8ADL	oa	+ WB8MMW
Columbus #	444.175	+	N8GQK	oael	N8GQK
Columbus #	444.275	+	WB8INY		COARES
Columbus #	444.975	+	KA8ERS	o	KA8ERS
Hilliard	443.550	+	WB8DZW	o	WB8DZW
Reynoldsburg	442.800	+	K8NIO	oealz 123.0	K8NIO
FULTON					
Fayette	442.075	+	KB8GOM	oe	KB8GOM
GEAUGA					
Chardon	444.563	+	N8WHG	(ca)	N8WHG
Chardon	444.813	+	KF8YK	(ca)	KF8YK
Chesterland	444.600	+	K9IC	ol131.8	K9IC
Montville	444.375	+	WA8ZYT	otl	+ N8KQE
Newbury	444.975	+	K8SGX		K8SGX
GREENE					
Bellbrook	443.675	+	WB8BVK		WB8BVK
Bellbrook	444.875	+	N8NQH	c(ca)	N8NQH
Fairborn	442.375	+	W8NTY	oe	UpVlyARC
Fairborn	442.575	+	N8QBS	(ca)z	N8QBS
Xenia	443.100	+	N8JFA	oaelz	N8JFA
Xenia	444.950	+	KA8THB	o	XeniaUHFG
GUERNSEY					
Cambridge	444.375	+	WD8AHV	eo/pl 100.0	KB8ZMI
HAMILTON					
Cincinnati	442.200	+	N8JRX	o(ca)l	WhiprSnap
Cincinnati	442.475	+	KD8TE	opel 114.8	KD8TE
Cincinnati	442.625	+	WB8TAD	o(ca)e	WB8TAD
Cincinnati	442.700	+	WB8MCX	ocal	WB8MCX
Cincinnati	443.400	+	WB8CRS	oaer	Cinci FMC
Cincinnati	443.600	+	N8CQO	o(ca)e	N8CQO
Cincinnati	443.700	+	WB8MCX	o(ca)	WX AR NET
Cincinnati	443.900	+	WA8PBW	o	CRA
Cincinnati	444.000	+	K8CLA	o	K8CLA
Cincinnati	444.400	+	WD9HDZ	t	WD9HDZ
Cincinnati	444.750	+	KB8BWE	o(ca)l	CinciUHFG
HANCOCK					
Findlay	444.150	+	W8FT	o	FRC
Findlay	444.575	+	WB8PBR	o	WB8PBR
HIGHLAND					
Greenfield	444.775	+	N8OOB	o(ca)e	N8OOB
Hillsboro	444.675	+	WA8KFB	oe	HlsboroRC
New Vienna	441.100	441.100	W8NTX	oea	W8NTX
HOCKING					
Logan #	443.125	+	KB8GUN	e	H.V.A.R.C
HOLMES					
Millersburg	444.875	+	KD8KP	ot	KD8KP
Winesburg	444.800	+	WB8JAY		WB8JAY

478 420-450 MHz

OHIO

<i>Location</i>	<i>Output</i>	<i>Input</i>	<i>Call</i>	<i>Notes</i>	<i>Sponsor</i>
HURON					
Steuben	442.900	+	KA8LKN	oe	WA8GYP
JACKSON					
Jackson #	444.475	+	KA8PYH		KA8PYH
JEFFERSON					
Toronto	443.775	+	WD8IIJ	oa	TRISTATE
Toronto	444.475	+	K8RRQ	oea	TorontoRG
KNOX					
Fredericktown	442.325	+	N8NMQ	o(ca)	N8NMQ
LAKE					
Kirtland	444.225	+	KB8JTZ	o(ca)rb	KB8JTZ
Painesville	444.650	+	K8BL	atelz	LCARA
Wickliffe	444.150	+	WA8PKB	o(ca)l	WA8PKB
Wickliffe	444.725	+	WA8PKB	(ca)rb	WA8PKB
Willoughby Hls	442.825	+	N8UXA	RB	N8SKL
Willoughby Hls	444.500	+	KB8JTZ	oRB	N8KXX
LICKING					
Amsterdam	443.925	+	WD8AHV	e	KB8ZMI
Hebron	444.650	+	KB8TRL	O	KB8TRL
Newark	442.050	+	WD8RVK	o(ca)	WD8RVK
Newark	444.500	+	W8WRP	o(ca)l	NARA
Newark	444.950	+	N8FXB	ol	N8FXB
LOGAN					
Bellefontaine	443.250	+	N8IID		N8IID
Bellefontaine	443.825	+	N8QBT	oelaz	Honda-Ame 186.2tt771
East Liberty	444.450	+	WD8RNV	otelz pl	Honda-Ame 127.3 tt771
LORAIN					
Amherst	442.500	+	WD8OTY	oe	WD8OTY
Elyria	443.400	+	KB8EAX	ot	KB8EAX
Elyria	444.175	+	KC8BED	e131.8	LCARA
Elyria	444.800	+	K8KRG	o	NOARS
Lorain	443.600	+	WA8CAE	oae	WA8CAE
Lorain	444.125	+	WD8CHL		WD8CHL
Lorain	444.525	+	WD8OCS	oe188.5	WD8OCS
Oberlin	443.525	+	N8DH	o(ca)e	N8DH
LUCAS					
Holland	443.775	+	KB8DIL	oela	KB8DIL ARWX103.5
Oregon	443.750	+	KG8EE	oe	KG8EE
Toledo	442.850	+	W8HHF	oa	TMRA
Toledo	442.950	+	WB8NLS	o(ca) elrzWx	TABEARE
Toledo	443.300	+	N8UAS	ote	N8UAS
Toledo	444.025	+	W8RQI	t	W8RQI
Toledo	444.875	+	W8VWQ	o	Toledo RA
Toledo	444.950	+	AF8W	o	Toledo RA
Whitehouse	444.400	+	N8BMZ	o	N8BMZ
MADISON					
London	444.725	+	N8CWU	o(ca)	MARC
Mt Sterling	442.075	+	N8RFR	a	N8RFR
West Jefferson	444.800	+	N8LPJ	oa	N8LPJ

<i>Location</i>	<i>Output</i>	<i>Input</i>	<i>Call</i>	<i>Notes</i>	<i>Sponsor</i>
MAHONING					
Austintown	443.250	+	WD8DAR	ce	ARS
Beloit	443.975	+	KF8QO	o(ca) 131.8	KF8QO
Beloit	444.825	+	KF8QO	(ca)	KF8QO
Canfield	442.750	+	KC8WY	oaelz 131.8	KC8WY
Youngstown	442.300	+	N8GJS	c(ca)e	N8GJS
Youngstown	443.225	+	K8EAU	oa	+ N8FAL
MARION					
Marion	443.800	+	NE8X	ota	KA8MFH
MEDINA					
Brunswick	442.225	+	N8OOL	oerb(ca)	N8OOL
Brunswick	444.925	+	N8BOO	131.8	M2M
Hinckley Twp	443.425	+	KB8CJO	owx	B.A.R.C.
Lafayette	444.925	+	N8BOO	oe146.2	M2M
MIAMI					
Tipp City	442.975	+	WD8CMD	(ca)z	WB8CMD
MONROE					
Hannibal	444.875	+	WB8CSW	oe	MDARC
MONTGOMERY					
Clayton	442.175	+	KB8LUJ	otel(ca)	KB8LUJ
Dayton	442.000	+	WB8HSV	o	WB8HSV
Dayton	442.900	+	N8HRY	o(ca)el	N8HRY
Dayton	443.500	+	WA8BOT	o(ca)	WA8BOT
Dayton	443.750	+	K8BSC	o(ca)	VandliaRG
Dayton	443.775	+	KG8PB		KG8PB
Dayton	443.850	+	WB8RBN	ot	WB8RBN
Dayton	443.975	+	AA8QM	o	N8IDU
Dayton	444.050	+	KA8PGJ	ol100.0	BearcatRC
Dayton	444.250	+	N8ACV	o	MVFMA
Huber Heights	442.100	+	W8BI	o	DARA
Huber Heights	442.950	+	N8CCC	ol	N8CCC
Miamisburg	442.300	+	WB8YXD	o(ca)	WB8YXD
Miamisburg	443.225	+	KB8ZAN	(ca)e	KMCARA
Miamisburg	444.700	+	N8BYT	o(ca)el	N8BYT
Union	442.850	+	WA8ZWJ	oa	Union RC
Vandalia	442.750	+	W6CDR	ot	W6CDR
Vandalia	444.600	+	WB8OOE	otale	WB8OOE
West Carrollton	444.500	+	N8CNW	oaelz	WCARG
West Carrollton	444.850	+	W8JUK	o(ca)	W8JUK
MORROW					
Mt Gilead	442.125	+	N8OVC	ot71.9	N8OVC
MUSKINGUM					
Roseville	442.175	+	KA8GOO	ot100.0	TRI CO RC
Zanesville	442.250	+	WD8AHV	oe	KB8ZMI
OTTAWA					
Oak Harbor	442.250	+	K8VXH	oe	OttawaARC
PIKE					
Elm Grove	442.350	+	KC8BBU		KC8BBU
PORTAGE					
Kent	442.025	+	N8BHU	c	TreeCy220
Kent	444.300	+	N8OIL	ePL	

480 420-450 MHz

OHIO

<i>Location</i>	<i>Output</i>	<i>Input</i>	<i>Call</i>	<i>Notes</i>	<i>Sponsor</i>
Ravenna	442.425	+	KD8JM	az	KD8JM
Ravenna	442.875	+	N8QXG	o	PortageRC
PUTNAM					
Deshler	442.300	+	KB8YTO	oale77.0	WB8OMG
RICHLAND					
Mansfield	444.025	+	KN8COQ	oPL71.9	KN8COQ
Mansfield	444.700	+	WB8RHV	ol146.2 t971	MASER
ROSS					
Bourneville	442.875	+	WD8PRH		WD8PRH
Chillicothe	444.425	+	W8BAP	o	SciotoARC
SANDUSKY					
Fremont	443.000	+	N8TRQ	aez	N8TRQ
Fremont	443.450	+	KG8Y	o	SVARC
SCIOTO					
McDermott	443.325	+	KB8RBT	a	KB8RBT
West Portsmouth	443.625	+	KG8KC		N8TSF
SENECA					
Flat Rock	442.625	+	NF8E	oeIRAWx	ClydeARS
McCutchenville	442.450	+	KB8QFF	(ca)	KB8QFF
Tiffin	444.000	+	N8KSK	o(ca)PL 103.5	Seneca RA
Tiffin	444.825	+	N8UPB	oa	CTS
SHELBY					
Anna	442.350	+	N8CMF	otelyzpkt	Honda-Ame
STARK					
Alliance	442.350	+	N8DZA	oe	AARC
Canton	442.075	+	N8GNO	o131.8	N8GNO
Canton	442.200	+	N8WHH	oarbe	N8WHH
Canton	443.375	+	KA8AHF	o	KA8AHF
Canton	443.850	+	W8TUY	oe	WD8PTW
Massillon	442.850	+	W8NP	oe(a)z 131.8	MARC
Uniontown	442.000	+	WB8OVQ	ot	WB8OVQ
SUMMIT					
Akron	442.600	+	KC8GL	o	WD8MDF
Akron	442.700	+	WB8AZP	oela	WB8AZP
Akron	443.625	+	WD8DRZ	o(ca)RB	LEARN
Akron	444.200	+	WA8DBW	oepl 131.8	WA8DBW
Akron	444.550	+	W8UPD		U/AkrnRC
Barberton	442.925	+	KD8GC	oaelz	PioneerARF
Cuyahoga Falls	444.850	+	K8EIW	t	K8EIW
Hudson	443.475	+	WA8ARS	ot(ca)z	WRARG
Norton	442.100	+	WB8VPA	c	WB8VPA
Norton	444.000	+	WD8KNL	o	WD8KNL
Richfield	443.550	+	WA8OGN	c	RchFldTch
Twinsburg	444.400	+	N8WCP	PL131.8	N8WCP
TRUMBULL					
Cortland	443.875	+	WA8ILI	ot	WA8ILI
Fowler	443.575	+	WD8PVC	oel	WD8PVC
Hubbard	443.100	+	WA8PHN	o	WA8PHN
Warren	443.000	+	W8VTD	o(ca)e	WarrenARA

**420-450 MHz 481
OHIO-OKLAHOMA**

<i>Location</i>	<i>Output</i>	<i>Input</i>	<i>Call</i>	<i>Notes</i>	<i>Sponsor</i>
TUSCARAWAS					
Uhrichsville	443.500	+	K8CQA	o	K8CQA
UNION					
Marysville	444.525	+	KA8FJC	o	UnionCoRC
Plain City	444.050	+	N8LPJ	l	N8LPJ
VAN WERT					
Van Wert	444.850	+	W8FY	t	VWARC
WARREN					
Franklin	443.150	+	WB8ZVL	o(ca)r	WB8ZVL
Loveland	443.800	+	WB8BFS	ca	WB8BFS
Mason	444.150	+	WB8WFG	o	WB8WFG
Mason	444.975	+	WD8KMX		BEARS
Springboro	443.000	+	WB8SMC	o(ca)ez	FaroutARC
WASHINGTON					
Constitution	444.100	+	N8ILO	et	N8ILO
Marietta	442.600	+	KC8GF	tRBa	KC8GF
Marietta	443.400	+	W8HH	al	M.A.R.C.
Marietta	444.000	+	WD8BRZ	ol	WD8BRZ
Marietta #	442.900	+	KC8GF	clap	KC8GF
WAYNE					
Dalton	443.675	+	N0CZV	otelz	SB RC
Dalton	443.750	+	N0CZV	otelz	SB RC
Rittman #	442.375	+	WD8PNF	ot(131.8) (ca)ez	SARA
Wooster	443.175	+	N8JBG	o(ca)	N8JBG
Wooster	444.250	+	KD8EU	oepl 131.8	WAYNEARG
WOOD					
Bowling Green	444.700	+	WA8EXF	oe(ca)	WA8EXF
Northwood	444.275	+	KA8ENK	ot	KA8ENK
Perrysburg	444.650	+	KA8WPC	ta	KA8WPC
Perrysburg	444.925	+	K8CQI	otPL 103.5	K8CQI
OKLAHOMA					
EAST CENTRAL					
Cavalal Mtn	444.500	+	N5ZS	oe	FSAARC
Muskogee	443.100	+	WA5VMS	ol107.2	WA5VMS
Okmulgee	444.825	+	KB5HDP	o(ca)e	KB5HDP
Tahlequah	443.800	+	WA6EAW	o	WA6EAW
NORTH CENTRAL					
Chester	443.000	+	WD5GUG	o	WD5GUG
Enid	443.200	+	WD5GUG	o	WD5GUG
Enid	444.400	+	WA5QYE	o	Enid ARC
Enid	444.825	+	N5HEL	o	N5HEL
Pawhuska	442.025	+	KY5J	oe	KY5J
Perry	442.925	+	N5VYC	o	MORI
Ponca City	444.700	+	W5HZZ	o	KayCtyARC
Stillwater	444.900	+	K5FVL	o	K5FVL
NORTHEAST					
Bartlesville	444.775	+	W5NS	o141.3	BARC
Levi Mtn	444.475	+	W5TQE	oe	WA5UMB
Vinita	444.375	+	WA5ICW	o	NOLA

482 420-450 MHz

OKLAHOMA

<i>Location</i>	<i>Output</i>	<i>Input</i>	<i>Call</i>	<i>Notes</i>	<i>Sponsor</i>
NORTHWEST					
Guymon	444.975	+	KY5C	oel	DBARC
Laverne	444.925	+	N5TBX	o	OKKAN ARC
Sharon	444.950	+	WN5LUI	oe88.5	WX Watch
Woodward	444.875	+	WN5LUI	o88.5	WN5LUI
OKLAHOMA CITY					
Bethany	444.025	+	KA5ZYM	o(ca) 141.3	PFRN
Bethany	444.500	+	N5HIP	o141.3	N5HIP
Chandler	449.650	-	WD5CIG	o141.3	Bk-Jk Rpt
Del City	444.000	+	WR5G	oa141.3	WR5G
Edmond	442.850	+	KB5SCG	o	KB5SCG
Edmond	442.900	+	N5PTE	o	Sys70 ARC
Edmond	443.150	+	KA5WIS	o	KA5WIS
El Reno	444.250	+	K5LDL	o	K5LDL
Kingfisher	444.975	+	WD5GLD	oae	Pioner Tel
Newcastle	444.150	+	WB5FWE	o(ca)e 141.3	WB5FWE
Norman	442.100	+	N5TKS	o	N5TKS
Norman	442.125	+	WA5LKS	o(ca) 107.2	WA5LKS
Norman	443.700	+	KC5ILL	o	SCARS
Norman	444.350	+	N5KUK	oe(ca)	N5KUK
Norman	444.750	+	N5KUK	oe141.3	N5KUK
Oklahoma City	442.250	+	KG5AA	o(ca) 141.3	KG5AA
Oklahoma City	442.500	+	N5VYC	oe141.3	KN6UG/N6JF
Oklahoma City	442.625	+	WB5ISN	o(ca) 162.2	WB5ISN Net
Oklahoma City	442.700	+	W5PAA	o(ca)	ACARC
Oklahoma City	443.100	+	WN5J	oa100.0	MegaplexRC
Oklahoma City	443.500	+	K5EBT	o141.3	K5EBT
Oklahoma City	443.550	+	WD5CIG	o141.3	WB5EDN
Oklahoma City	443.900	+	AD1S		AD1S
Oklahoma City	444.100	+	N5VYC	oe(ca) 141.3	MORI
Oklahoma City	444.200	+	WD5All	o(ca) 141.3	EdmondARC
Oklahoma City	444.300	+	K5JL	o(ca)e 141.3	OCAPA
Oklahoma City	444.475	+	KC5AEL	oe141.3	KC5AEL
Oklahoma City	444.575	+	KJ5XB	o	KJ5XB
Oklahoma City	444.675	+	KB5LSB	o(ca)e 141.3	KB5LSB
Oklahoma City	444.775	+	N5KUE	o141.3	N5KUE
Oklahoma City	444.850	+	WA5CZN	oa141.3	Bojive RN
Oklahoma City	444.925	+	KB5XM	oe141.3	KB5XM
Spencer	444.425	+	KI5CW	oae	KI5CW
Yukon	444.050	+	WA5CZN	o 141.3	WA5CZN
SOUTH CENTRAL					
Ada	443.800	+	WB5NBA	o	Ada ARC
Ardmore	444.375	+	KD5XW	oe114.8	KD5XW
Dougherty	444.775	+	KB5CEN	oa	KB5CEN

420-450 MHz 483
OKLAHOMA-OREGON

<i>Location</i>	<i>Output</i>	<i>Input</i>	<i>Call</i>	<i>Notes</i>	<i>Sponsor</i>
Duncan	444.825	+	WD5IYF	oe118.8	CTARC
Lindsay	444.550	+	NF7T	o141.3	NF7T
SOUTHEAST					
Fort Towson	444.500	+	KB5MGO	oae	KB5MGO
Talihina, TX	442.900	+	K5QA	ce114.8	K5QA
SOUTHWEST					
Altus	444.100	+	WD5BBN	o	WD5BBN
Lawton	444.450	+	AB5UI	o	AB5UI
McAlester	444.625	+	KA5BVP	oe114.8	KA5BVP
TULSA					
Broken Arrow	444.000	+	WA6HNO	oae	BAARC
Broken Arrow	444.450	+	WA5ICW	o	WA5ICW
Claremore	444.350	+	WA5VPO	o	WA5VPO
Cleveland	443.300	+	WB5MPU	o	WB5MPU
Coweta	444.525	+	NM5X	c	NM5X
Hitichita	444.600	+	N5TZA	o	OCARA
Tulsa	442.300	+	WD5EVU	oe	WD5EVU
Tulsa	442.625	+	WB5ISN	o(ca) 123.0e	WB5ISN Net
Tulsa	443.000	+	N5RFW	o(ca)	Tulsa ARC
Tulsa	443.400	+	N5LWO	oe146.2	N5LWO
Tulsa	443.725	+	N5WX	oae127.3	N5WX
Tulsa	443.750	+	N5FEK	oe	TARC
Tulsa	444.200	+	WB5ISN	o167.2	WB5ISN Net
Tulsa	444.300	+	K5LAD	o	K5LAD
Tulsa	444.950	+	WA5LVT	oe	TRO
Tulsa	449.875	-	N5JJZ	oa	AmAir ARC

OREGON
STATEWIDE

Statewide	442.000	+	TEST	ORRC Test t	ORRC
Statewide	443.000	+	TEST	ORRC Test t	ORRC

CENTRAL

Albany	442.850	+	KA7ENW	ol	ELRA
Corvallis	444.550	+	KD7YJ	oet100.0	KD7YJ
Eugene	441.125	+	K7PYS	oeaz t 141.3	K7PYS
Eugene	442.900	+	W7EXH	oet110.9	W7EXH
Eugene	443.500	+	W7EXH	oet100.0	W7EXH
Eugene	444.350	+	WB7TGZ	oe t	PRN
Eugene	444.775	+	W7LVN	o	W7LVN
Oakridge	440.200	+	W7EXH	o t100.0	W7EXH
Salem	443.725	+	KC7KFE	oe	SRA
Silverton	444.950	+	K6DBR	olt100.0	K6DBR

NORTH CENTRAL

Aloha	442.050	+	K7WWG	c	K7WWG
Aloha	442.100	+	KJ7JS	o	KJ7JS
Aloha	443.350	+	NM7B	o	NM7B
Beavercreek	440.050	+	WB7QFD	oe	HCARC
Beaverton	443.150	+	KJ7IY	ol	KJ7IY

484 420-450 MHz

OREGON

<i>Location</i>	<i>Output</i>	<i>Input</i>	<i>Call</i>	<i>Notes</i>	<i>Sponsor</i>
Clatskanie	444.500	+	KC9TX	oea t 127.3	KC9TX
Clatskanie	444.625	+	KC9TX	o	KC9TX
Colton	440.250	+	K7WWG	oe	NVRG
Forest Grove	442.325	+	K7WWR	oe	ARRG
Gresham	449.750	-	K7VNS	o	K7VNS
Hillsboro	443.650	+	K7AUO	oel	TERAC
Lake Oswego	447.775	-	K7RUN	ot	K7RUN
McMinnville	444.400	+	N7OCS	oeaz t 103.5	N7OCS
Mulino	443.550	+	W7SRZ	oe(ca)z	N7HZU
Newberg	442.725	+	N7ASM	o	PMRA
North Plains	442.400	+	KB7RGX	oel	KB7RGX
Portland	440.025	+	WB2QHS	o t136.5	WB2QHS
Portland	440.300	+	KC7MZM	oe	KC7MZM
Portland	440.350	+	K7YVF	oe(ca)zt 127.3	K7YVF
Portland	440.625	+	KG7FU	oeaz t 103.5	KG7FU
Portland	442.025	+	N7NLL	oe(ca)zt 100.0	N7NLL
Portland	442.075	+	AA1Z	oea t 103.5	AA1Z
Portland	442.225	+	K7WWR	oeaz	ARRG
Portland	442.450	+	WR7D	oe t	WR7D
Portland	442.550	+	N7UMJ	oeaz t 179.9	N7UMJ
Portland	442.650	+	K7LJ	cl t100.0	K7LJ
Portland	443.025	+	KB7KBT	ce	KB7KBT
Portland	443.575	+	KA0SSF	c(ca)l t 100.0	WesCom
Portland	443.750	+	WA7HSJ	o	NWRA
Portland	443.825	+	W7RDK	oeaz t 127.3	W7RDK
Portland	444.475	+	N7QOR	c t100.0	N7QOR
Portland	444.600	+	WA7HSJ	o	NWRA
Portland	447.875	-	N7GHI	oe	ADPARC
Portland	448.125	-	WA7HAA	oet107.2	WA7HAA
Portland	448.225	-	WA7HAA	c t107.2	WA7HAA
Portland	448.475	-	WB7QIW	oe t	HARC
Portland	448.775	-	K7RUN	o	K7RUN
Portland	448.900	-	N7DA	o t118.8	N7DA
Portland	449.175	-	K7VNS	o	K7VNS
Portland	449.275	-	WA7PCG	o(ca)t 118.8	WA7PCG
Portland	449.575	-	KG0D	o t167.9	KG0D
Sandy	440.125	+	KB7DBD	oe	KB7DBD
Scappoose	441.950	+	W7UIV	oe	WOBRG
Scholls	441.150	+	KB7PSM	ol	KB7PSM
Scholls/Newbur	442.150	+	KB7PSM	o	KB7PSM
NORTH COAST					
Astoria	440.925	+	N7LFK	o	N7LFK
Astoria	449.775	-	W7FBM	oet127.3	W7FBM

OREGON-PENNSYLVANIA

<i>Location</i>	<i>Output</i>	<i>Input</i>	<i>Call</i>	<i>Notes</i>	<i>Sponsor</i>
Astoria	449.975	-	KC9TX	oea	KC9TX
Lincoln City	442.600	+	N7HQR	oe(ca)z	N7HQR
Seaside	444.600	+	KC7FGM	oeaz	KC7FGM
Waldport	444.475	+	KA7TRY	oet100.0	KA7TRY
NORTHEAST					
Hood River	440.950	+	W7UIV	oet100.0	WOBRG
La Grande	444.950	+	W7UIV	oe t	WOBRG
The Dalles	442.500	+	W7CCV	o	W7CCV
Umatilla	449.325	-	KA7IXH	oazl	HARC
White Salmon	443.175	+	NB7M	o(ca)z t 88.5	NB7M
SOUTH CENTRAL					
Ashland	444.025	+	N7AGX	oet100.0	N7AGX
Cave Junction	443.400	+	WA6YSM	oet100.0	JARS
Central Point	440.825	+	WA6RHK	ot136.5	WA6RHK
Grants Pass	442.700	+	N6DFV	o	N6DFV
Grants Pass	444.800	+	WA6YSM	oe	WA6YSM
Jacksonville	444.100	+	WB6KBB	oet100.0	WB6KBB
Jacksonville	444.200	+	WB6KBB	oazt 100.0	WB6KBB
Medford	442.500	+	KA7QFY	o	KA7QFY
Medford	443.625	+	WA6MDI	o t100.0	KB7FMB
Rogue River	440.725	+	KB7FMB	oe	KB7FMB
Roseburg	444.000	+	N7JNJ	oe	UVARC
SOUTH COAST					
Florence	442.850	+	N7NNA	oea t 100.0	OCERI
SOUTH WA					
Camas	443.925	+	W7AIA	oe	W7AIA
Longview	444.900	+	W7DG	o	W7DG
SOUTHEAST					
Bend	444.250	+	K7ZM	oel	CORA
Klamath Falls	443.450	+	KD7WB	o	KD7WB
Klamath Falls	443.800	+	W7OXS	oe	W7OXS
Klamath Falls	443.900	+	N7RBP	oeazl	SARA
Klamath Falls	444.000	+	KG7UL	oe	KG7UL
PENNSYLVANIA					
ALTOONA 146.2					
Altoona	442.100	+	NU3T		BKRA
Altoona	443.575	+	N3HZZ		
Carrolltown	443.525	+	N3FQP	l	CCEMA
BEAVER 131.8					
Beaver	442.450	+	KA3IRT	ael	KA3IRT
Beaver Falls	442.975	+	W3SGJ		
Beaver Falls	443.075	+	KA3RFA	o	KA3RFA
Freedom	444.250	+	KC3TN	o	TAARA
Hookstown	442.400	+	KX3H	oelrz(ca)	+N3IPW
Rochester	443.825	+	KA3RFA	o	KA3RFA
CENTRAL 173.8/146.2					
Reedsville	443.550	+	KA3ANJ	o ca	JMRA
Richfield	444.550	+	N3CMY	oer203.5	N3CMY
Rossiter	444.575	+	N3FXN		N3FXN

486 420-450 MHz

PENNSYLVANIA

Location	Output	Input	Call	Notes	Sponsor
State College	442.750	+			
ERIE 186.2					
Cherry Hill	444.925	+	WA3USH	o	WA3USH
Corry	444.800	+	W3YXE	o	RACorry
Erie	442.950	+	WN3M	o exp	WN3M
Erie	444.500	+	KA3MJN	o	KA3MJN
Erie	444.675	+	WA3MKT	o l exp	
Meadville	444.075	+	W3MIE	o	C.A.R.S.
Union City	443.500	+	WB3AYW	o	WB3AYW
JOHNSTOWN 146.2					
Johnstown	442.825	+	N3FQP	oerzl(ca)	CCEMA
NORTH CENTRAL					
Coudersport	443.300	+	WA3UAT	o	WA3UAT
NORTH CENTRAL 173.8					
Brookville	442.075	+	WA3FFC	o(ca)	WB3HUE
Sigel	443.275	+	N3GPM	eo	N3GPM
NORTHWEST					
Vowinckel	443.375	+	N3GPM	o	N3GPM
NORTHWEST 186.2					
Greenville	443.425	+	KE3JP	o	KE3JP
Leeper	444.325	+	KA3CII	oa	KA3CII
Oil City	444.125	+	W3ZIC	oe	FVMKC
Sheffield	444.475	+	N3FXD	o	N3FXD
Warren	443.900	+	N3DDY	o	
Waterford	443.950	+	KF8YF	el 100.0	KF8YF
PITTSBURGH 131.8					
Apollo	444.900	+	KR3P	oerzx 131.8	SARA
Bridgeville	442.500	+	KA3EBX	oz (ca)	KA3EBX
Bridgeville	443.650	+	WB3JOB	oel	N3FFP
Carnegie	444.450	+	W3KWH	oe103.5	SCARC
Clinton	443.000	+	K3KEM	ce t	K3KEM
Clinton	444.850	+	K3KEM	ce (pl)	K3KEM
Coraopolis	444.150	+	KA3IRT	oalx	KA3IRT
Glenshaw	443.625	+	KA3RFA	o	KA3RFA
Jeanette	444.600	+	N3FQG	oe	N3FQG
Monroeville	444.000	+	K3TT	oe	Dot0RG
Murrysville	443.500	+	W3GKE	o	W3GKE
New Kensington	444.300	+	KR3P	ol 131.8	SARA
NorthHuntingdon	444.775	+	K3CFY	ol	K3CFY
Pgh	442.725	+	W3IXR	o	W3IXR
Pgh	444.750	+	WA3TBL		
Pgh/Carrick	444.950	+	WA3BAK	oaelz	GPVHFS
Pgh/Downtown	442.625	+	WB3BOI	o digital	DUARC
Pgh/Hazelwood	443.100	+	WA3PBD	o	GtwyFM
Pgh/Hazelwood	444.050	+	KA3IDK	o	
Pgh/Homestead	444.100	+	WA3PBD	oaex	GtwyFM
Pgh/N Hills	442.775	+	KA3IRT	o	AAFMA
Pgh/N Hills	443.550	+	WA3YOA	o (ca)	NHARC
Pgh/N Hills	444.400	+	W3XX	or (ca)	NHARC
Pgh/Oakland	442.225	+	N3BEZ	al	N3BEZ
Pgh/Oakland	444.350	+	W2XO	oy	W2XO
Pgh/Oakland	444.650	+	W3VC	o	CMUARC

**420-450 MHz 487
PENNSYLVANIA**

<i>Location</i>	<i>Output</i>	<i>Input</i>	<i>Call</i>	<i>Notes</i>	<i>Sponsor</i>
Pgh/S Hills	442.800	+	KA3COR		
Pgh/W Mifflin	444.500	+	N3FMN	oae	KA3IDK
Pgh/W Mifflin	444.525	+	KA3IDK	oae	GtwyFM
Pgh/W Mifflin	444.550	+	KA3IDK	o	
Saxonburg	443.200	+	W3SYV		
Tarentum	443.150	+	WA3WOM	ez (ca)	CARA
Upper Burrell	443.450	+	KA3NVP	o	KA3NVP
Wall	442.325	+	KB3OO	oel 131.8	HTARC
SOMERSET 146.2					
Meyersdale	444.375	+	WA3KOK	ol 107.2	NET.ENG.
Mt Davis	443.725	+	WA3P	ol 103.5	AHRA
Seven Springs	443.925	+	N3SQK	ol 123.0	AHRA
Somerset	443.950	+	KE3BA	olz (ca) 88.5	SOM CO 911
SOUTH CENTRAL 146.2					
Bedford	444.200	+	K3SAK	o	BCARS
Mercersburg	444.175	+	WA3ZPO		
SOUTHWEST					
Uniontown	444.625	+	KA3NEW	o	KA3NEW
SOUTHWEST 131.8					
Bentleyville	443.800	+	KA3GIR	oe (ca)	MARC
Connellsville	444.825	+	N3LGY	oltt151.4	LHVHFS
Derry	442.150	+	KE3PO	orely 131.8	KE3PO
Derry	442.275	+	KE3PO	or 131.8	KE3PO
Derry	444.925	+	KA3CUS	o	LHVHFS
Hopwood	443.750	+	W3PIE	o	UARC
Indiana	444.975	+	W3BMD	o	ICARC
Laurel Mtn	442.375	+	KA3JSD	oelx(ca)t	KA3JSD
Long Branch	443.125	+	N3NDZ	oe (ca)	N3NDZ
Monongahela	443.600	+	KA3TRT	o (ca)	S.W.Y.A.N.
Monongahela/ East	442.425	+	W3CSL	o (ca)	MARC
Monongahela/ East	442.700	+	N3KTH	o (ca)	MARC
Monongahela/ East	443.350	+	W3CDU	o (ca)	MARC
Mt Pleasant	444.875	+	KA3JSD	o(ca)l	KA3JSD
New Stanton	442.575	+	N3HOM	o(ca) t	N3HOM
Washington	443.300	+	W3CYO	o	
WEST CENTRAL 131.8/186.2					
Butler	442.900	+	KD3RT		
Butler	443.325	+	KV3N	o	KV3N
Butler	443.400	+	KA3RPV		KA3RPV
Butler	443.900	+	N3LEZ	oaer	BCEMA
Kittanning	443.975	+	N3PPX	o	N3PPX
Mars	443.700	+	K3SAL	or	K3SAL
New Castle	444.025	+	KA3UEX	o	KA3UEX
New Castle	444.725	+	N3ETV	o(ca)le	N3ETV
PENNSYLVANIA - TPARC					
EPA SECTION					
Voice FM Smplx	446.000	446.000			TPARC/ARCC

488 420-450 MHz

PENNSYLVANIA

<i>Location</i>	<i>Output</i>	<i>Input</i>	<i>Call</i>	<i>Notes</i>	<i>Sponsor</i>
Voice FM Smplx	446.025	446.025			TPARC/ARC
Voice FM Smplx	446.050	446.050			TPARC/ARC
Voice FM Smplx	446.075	446.075			TPARC/ARC
Voice FM Smplx	446.100	446.100			TPARC/ARC
Voice FM Smplx	446.125	446.125			TPARC/ARC
Voice FM Smplx	446.150	446.150			TPARC/ARC
Voice FM Smplx	446.175	446.175			TPARC/ARC
Voice FM Smplx	446.175	446.175			TPARC/ARC
Voice FM Smplx	446.200	446.200			TPARC/ARC
Voice FM Smplx	446.225	446.225			TPARC/ARC
Voice FM Smplx	446.250	446.250			TPARC/ARC
Voice FM Smplx	446.275	446.275			TPARC/ARC
BERKS					
Earlville	442.750	+	KI3I	te141.3	Pottstown
BUCKS					
Bensalem	444.200	+	WA3BXW	131.8	BEARS
Fairless Hills	447.125	-	WA3BXW		BEARS
Fairless Hills	447.475	-	WR3B	l 103.5	NERA
Feasterville	443.300	+	K3ZFD	e131.8	K3ZFD
Newtown	443.950	+	N3TS	Ae131.8	Hamtronics
Plumsteadville	447.975	-	KB3AJF	(ca) t e 131.8	KB3AJF
Quakertown	443.200	+	WA3KEY	(ca) t e	B-LURA
CARBON					
Lake Harmony	442.100	+	N3KZ	(ca) t l 131.8	UofP ARC
Nesquehoning	447.625	-	N3REA	(ca) 131.8	N3REA
Palmerton	449.375	-	WB3IYY	t 151.4	WB3IYY
CHESTER					
Cochranville	449.675	-	WB3LGG	l 94.8	WB3LGG
Honeybrook	447.075	-	N3OUR	(ca)162.2	N3OUR
Parkesburg	442.000	+	KJ6AL	Aet194.8	KJ6AL
Valley Forge	443.800	+	N3KZ	(ca)131.8	UofP ARC
COLUMBIA					
Bloomsburg	444.150	+	WB3DUC	e l	WB3DUC
CUMBERLAND					
Mt Holly Sprgs	444.750	+	WA3IOU		WA3IOU
Summerdale	442.200	+	N3KZ	(ca) t l 131.8	UofP ARC
DAUPHIN					
Harrisburg	443.500	+	WN3V	(ca)110.9	WN3V
Hershey	449.925	-	KA3RMP	e 123.0	KA3RMP
DELAWARE					
Darby	444.050	+	WA3RVT	l (ca) t e 131.	WA3RVT
Media	442.250	+	NM3S	(ca) t e 131.8	MNARC
Media	443.650	+	W3AWA	a 131.8	Mobile 6
Twin Oaks	444.250	+	WA3BXW	131.8	BEARS
LANCASTER					
Cornwall	443.250	+	W3AD	118.8	LRTS Inc
Cornwall	447.675	-	N3FOG	et192.8	LVSRA

PENNSYLVANIA

<i>Location</i>	<i>Output</i>	<i>Input</i>	<i>Call</i>	<i>Notes</i>	<i>Sponsor</i>
Cornwall	449.525	-	KC3DR	l 107.2	KC3DR
Lancaster	444.850	+	N3KYR		N3KYR
Lancaster	449.475	-	AA3DH		AA3DH
Quarryville	448.175	-	N3EIO	94.8	KC3LE
LEBANON					
Annville	448.225	-	N3OGS		AARG
Eagles Peak	442.400	+	N3KZ	(ca) t l 131.8	UofP ARC
LEHIGH					
Allentown	444.100	+	KA3NRJ	(ca) t e 151.4	KA3NRJ
Ironton	449.875	-	N3OBS	(ca) 131.8	N3OBS
LUZERNE					
Freeland	449.425	-	KD3JZ	te103.5	Anthracite
LYCOMING					
Williamsport	444.000	+	W3AVK	A e	WBARA
MONROE					
Long Pond	448.475	-	KE3DP	tl123.0	KE3DP
Tannersville	444.200	+	WA3BXW	131.8	BEARS
Tannersville	444.250	+	WA3BXW	131.8	BEARS
MONTGOMERY					
Green Lane	449.125	-	N3ACL	te136.5	N3ACL
King of Prussia	447.375	-	NM3S	te131.8	NM3S
Norristown	442.450	+	WA3SSG	l131.8	WA3SSG
Springfield Twp	442.550	+	K3VIT	(ca) e 131.8	K3VIT
Willow Grove	443.250	+	N3EMY	(ca) t 131.8	E Montgome
Wyncote	447.125	-	N3FSC	(ca) e 131.8	N3FSC
NORTHAMPTON					
Bangor	448.025	-	KA3ODJ	(ca) l 151.4	KA3ODJ
North Bangor	449.625	-	KE3DP	t 131.8	KE3DP
PERRY					
Newport	444.550	+	N3CMY	Ate156.7	N3CMY
PHILADELPHIA					
Philadelphia	444.800	+	W3QV	(ca) l	PMRC
Philadelphia	447.625	-	WE3E	(ca) t l 103.5	NERA
PIKE					
Greentown	444.650	+	WA2AHF	t 114.8	WA2AHF
SCHUYLKILL					
Pottsville	444.950	+	KA3FUL	(ca) l 131.8	S.A.R.A.
WAYNE					
Pleasant Mtn	442.550	+	WB2YGA	(ca) e l	WB2YGA
Pleasant Mtn	443.550	+	WB2YGA	(ca) e l	WB2YGA
Pleasant Mtn	444.550	+	WB3YGA	(ca) e l	WB2YGA
YORK					
Shrewsbury	449.725	-	K3NXU		SPCG

490 420-450 MHz

PENNSYLVANIA-PUERTO RICO

<i>Location</i>	<i>Output</i>	<i>Input</i>	<i>Call</i>	<i>Notes</i>	<i>Sponsor</i>
PENNSYLVANIA - UNYREPCO					
CARBON/LEHIGH					
Haddonfield #	447.775	-	N2FET	o	
Lake Harmony	442.100	+	N3KZ	o(ca)t 131.8	UPennARC
Palmerton #	449.375	-	WB3IYY	o	
CENTRAL SUSQUEHANNA					
Bloomsburg	444.150	+	WB3DUC	o t131.8	
Catawissa #	444.800	+	N3AAE	o	
POCONOS					
Greentown	444.650	+	WA2AHF	o t114.8	
Honesdale	447.975	-	KB3ZW	o	
Tannersville	444.200	+	WA3BXW	ot131.8	BEARS
Tannersville	444.250	+	WA3BXW	ot131.8	BEARS
SCHUYLKILL					
Pottsville #	444.950	+	KA3FUL	o(ca)t t131.8	SARA
SCRANTON/WILKES-BARRE					
Hazleton	449.425	442.425	KD3JZ	ot103.5	AnthRA
Scranton	444.400	+	KB3BIU	olw t127.3	
Scranton	448.975	-	WA3YXK	o	
Wilkes Barre	443.400	+	AA3CV	o t77.0	
PUERTO RICO					
AREAWIDE					
Temp/Emergency	447.000	-		EMERGENCY	
Temp/Emergency	448.000	-		EMERGENCY	
CENTRAL NORTH					
Cayey	448.100	-	WP4AIJ		
Cayey	449.975	-	WP4AIJ		
Corozal	447.500	-	WP4AIX	c	
Corozal	447.700	-	NP4SN		
Naranjito	449.400	-	WP4MQQ	o(e)	
Orocovis	447.200	-	KP4BCQ	c	
CENTRAL SOUTH					
Barranquitas	447.250	-	KP4LP	o	MOLINO
Barranquitas	447.650	-	WP4JOF	o	
Barranquitas	447.725	-	KP4HP		
Jayuya	447.050	-	WP4AZT		
Jayuya	447.800	-	WP4IT		
Jayuya	448.500	-	WP4AZT		
Jayuya	448.700	-	KP4QY		
Villalba	449.500	-	KP4HN	(l)	
EAST					
Aguas Buenas	447.600	-	KP4RF		PRARL
Caguas	447.900	-	WP4FXM		
Canovanas	447.100	-	WP4CIE	o	
Fajardo	448.250	-	WP4VP	o	
Gurabo	447.225	-	KP4HP		
Juncos	448.850	-	KP4IJ	o	
Luquillo	448.775	-	KP4TN		
Luquillo	449.550	-	WP4KER	o	
Luquillo	449.750	-	KP4TN		

PUERTO RICO-SOUTH CAROLINA

<i>Location</i>	<i>Output</i>	<i>Input</i>	<i>Call</i>	<i>Notes</i>	<i>Sponsor</i>
Luquillo	449.950	-	NP4Z	o	
Rio Grande	447.025	-	WP4HRL		
NORTH					
Bayamon	449.600	-	WP4XI	o	
Bayamon	449.675	-	KP4XC	o	
Carolina	445.500	-	NP4SB	(l)	
Catano	445.750	-	NP4VG	(l)	
Guaynabo	447.750	-	WP4IVC	o	
Guaynabo	447.850	-	KP4GA	o	
Rio Piedras	449.450	-	WP4MQZ	o (e)	
San Juan	447.350	-	WP4GZO	c	
San Juan	448.600	-	WP4KHA	o (ca)	
WEST					
Cabo Rojo	448.950	-	KP4FAF	c	
Maricao	447.550	-	KP4UK		
San Sebastian	448.400	-	WP4EJE	o	
RHODE ISLAND					
REGIONAL					
Calling Channel	446.000		Simplex	FM voice	NESMC
WorkingChannel	443.000		Simplex	FM voice	NESMC
WorkingChannel	445.000		Simplex	FM voice	NESMC
WorkingChannel	445.975		Simplex	FM voice	NESMC
WorkingChannel	446.025		Simplex	FM voice	NESMC
RHODE ISLAND					
Barrington	443.300	+	KD1HP	o(ca) 118.8	KD1HP
Barrington	447.025	-	N1JBC	o88.5	N1JBC
Coventry	444.950	+	N1OLF	o(ca)el 88.5	N1OLF
Cranston	448.925	-	WA1RBT	erl88.5	WorldNet
Lincoln	441.350	+	KA1RCI	oel	KA1RCI
N Scituate	447.425	-	K1KYI	oe	RIAFMRS
N Smithfield	440.250	+	WB1FDY	oelr	QuahaugNet
Newport	441.200	+	WA1TAQ	oelr	QuahaugNet
Providence	441.700	+	WR1R	o88.5	WR1R
Providence	441.750	+	KD1HZ	o192.8	KD1HZ
Providence	444.850	+	KD1TS	o88.5	BrownU.ARC
Providence	449.225	-	WA1TAQ	oelr	QuahaugNet
Providence/East	447.125	-	KA1AIR	o(ca) 203.5	KA1AIR
Scituate	447.525	-	WA1TAQ	oelr	Quahog Net
South County	443.350	+	WB1FDY	oelr	QuahaugNet
West Greenwich	448.675	-	N1FPH	o(ca) 107.2	N1FPH
Westerly	449.675	-	WY1M	o	WG1A
Woonsocket	442.150	+	WA1VFP	oe	WA1VFP
SOUTH CAROLINA					
Charleston	444.300	+	N4MNH	oae	N4MNH
Charleston	444.950	+	KD4PBC	oel103.5	KD4PBC
Columbia	442.075	+	KC4GYM	oet167.9	NARC
Columbia	443.000	+	N4EOY	oIRB	AL HARNEY

492 420-450 MHz

SOUTH CAROLINA-TENNESSEE

Location	Output	Input	Call	Notes	Sponsor
Cowpens	443.625	+	KE4EAN	oae 136.5	KE4EAN
Easley/Sas Mtn	444.925	+	AC4RZ	oe(ca)t 103.5	EASLEY RC
Florence	444.000	+	N4JJ	oe	FLORENCE
Fort Mill	443.475	+	WB4TWX	oae	SUGARCREE
Gaffney	444.800	+	KN4RG	o	KN4RG
Greenville	442.250	+	KB4PQA	oeRB(ca)	KB4PQA
Grnvle/Paris	443.350	+	ND4N	o(ca)	PIEDMONT
Lancaster	444.100	+	N4MZL	oa	N4MZL
Laurens	443.775	+	KB4YF	oet	KB4YF
Lexington	444.350	+	KE4GUA	oez(ca)t 127.3	KD4KAO
Liberty	444.525	+	KB4WCR	oet	KB4WCR
Myb Bch/Brksv	444.525	+	AC4AM	o	
Myr Bch/Conwa	444.675	+	WD4JMT	oez	GSARC
North Charles	444.600	+	KC4UDD	oae	KC4OOZ
Orangeburg	444.975	+	WM3O	oae	EARS
Pickens/Csrs	442.400	+	WB4QHF	ot131.8	PICKENSCT
Summerville	442.300	+	KC4OOZ	oeRB	KC4OOZ
Summerville	443.800	+	WA4HNK	o	WA4HNK
Sumter	444.150	+	KQ7E	oez(ca) RBt123.0	SARA
Sumter	444.500	+	K4GYR	o(ca)	K4GYR
West Columbia	444.200	+	KC4GYM	oel(ca)t 156.7	CARC

SOUTH DAKOTA

STATEWIDE

Statewide	442.700			SNP	
Statewide	443.325			SNP	
Statewide	443.700			SNP	

CENTRAL

Mitchell	444.825	+	N0LCL	oa RB 103.5	N0LCL
----------	---------	---	-------	----------------	-------

EAST CENTRAL

Brookings	444.050	+	N0VEK	o	N0VEK
Clear Lake	444.950	+	WA0YIN	ole146.2	K0CVP

SOUTHEAST

Sioux Falls	444.200	+	N0KAW	oa RB 82.5	N0KAW
Yankton	444.450	+	W0OJY	oe146.2	PD ARC

WEST CENTRAL

Rapid City	444.825	+	WA0FPR	o	WA0FPR
------------	---------	---	--------	---	--------

TENNESSEE

Alamo	443.750	+	WB4EDS	ol	
Arnold AFB	443.950	+	KC4FV	oe	
Atoka	442.700	+	KC4SBK	o	TARS
Bartlett	443.700	+	WA4DOR	ot107.2	
Bartlett	444.250	+	WA4PAJ	o	
Bethpage	442.200	+	KC4YCR	o	TVARN
Bluff City	444.725	+	WB4RAV	oe	WB4RAV

TENNESSEE

<i>Location</i>	<i>Output</i>	<i>Input</i>	<i>Call</i>	<i>Notes</i>	<i>Sponsor</i>
Bristol/Hlstrn	444.500	+	K4LSP	oa	K4LSP
Brownsville	444.200	+	KB4YTU	o(ca)l	LARRYFORS
Brownsville	444.450	+	KB4YTU	o(ca)l	LARRYFORS
Carthage	443.725	+	N4OTT	o	CORDELL
Chatt/Montlak	444.875	+	KD4UWA	oe(ca)t 136.5	KD4UWA
Chattanooga	442.150	+	WJ9J	oaezIRB	ANDREW
Chattanooga	442.325	+	N4JSR	o	
Chattanooga	444.100	+	W4AM	oa	CHATTANOOG
Clarksville	444.325	+	WA4BZU	ot107.2	
Clarksville	444.950	+	KF4GP	oaet 167.9	KF4GP
Cleveland	442.250	+	WD4DES	o	WD4DES
Cleveland	442.450	+	KD4NEB	oae	KD4NEB
Cleveland	444.275	+	W4GZX	oae	CARC
Collegedale	443.575	+	KA6UHV	oe(ca)	KA6UHV
Columbia	444.925	+	WA4BGK	ot107.2	
Cookeville	442.300	+	N4UBR	oe	TVARN
Cookeville	444.550	+	NQ4Y	oal	UPPERCUMB
Cordova	444.125	+	KA4JXT	oet	MEGA
CumberlandCty	443.400	+	WD4DBJ	o(ca)t	SHARES
Dayton	442.075	+	KN4VY	oezl(ca)	KN4VY
Deason	443.350	+	WA4AWI	olt	WA4AWI
Dover	444.925	+	N4VIH	o	SHARES
Ethridge	444.075	+	AB4UP	oaRBelt 107.2	AB4UP
Franklin	443.850	+	N4ULM	o	
Franklin	444.725	+	WA4AKM	olt107.2	K2GJY
Gallatin	442.600	+	N4SSB	oelt107.2	TVARN
Gallatin	444.000	+	WD4BKY	oelt107.2	WD4BKY
Gallatin	444.350	+	WD4BKY	ol(ca)t 114.8	WD4BKY
Gallatin	444.450	+	WD4KWP	o	CATS
Gallatin	444.775	+	WA4AKM	olt107.2	K2GJY
GatlbG/CoveMtn	443.300	+	WA4KJH	ol	
Germantown	444.350	+	W2GLJ	oe	W2GLJ
Gray/Holston	442.200	+	WD4SBX	ot103.5	WD4SBX
Greenbrier	444.250	+	WQ4E	o	WQ4E
Greeneville	444.650	+	WB4NKM	ot100.0	WB4NKM
Grnvle/Viking	443.200	+	KB4UG	o(ca)RB	
Harriman	442.875	+	KC4WHL	oa	KC4WHL
Henderson	444.750	+	K4TC	o(ca)	CHESTERCO
Hermitage	443.700	+	WA4AXH	ot	
Jackson	442.800	+	WB4EPG	oa	PHIL STEGA
Jackson	444.875	+	WB7BOX	o(ca) zRBlit	RICHARD
Jamestown	443.625	+	KC4MJN	ot100.0	ARCOFFEN
Jasper	442.050	+	KD4XV	o	SEQUACHIE
Johnson City	442.050	+	WB4SQC	o	LOW DOWN
Johnson City	444.100	+	KE4FH	oe(ca)t	KE4FH
Knoxvill/Eng	444.600	+	WB4HAP	o	WB4HAP
Knoxville	442.500	+	WA4NTZ	o	
Knoxville	443.075	+	KA4AZQ	oet100.0	N4UAG

494 420-450 MHz

TENNESSEE

<i>Location</i>	<i>Output</i>	<i>Input</i>	<i>Call</i>	<i>Notes</i>	<i>Sponsor</i>
Knoxville	444.175	+	KC4NNN	oa	
Knoxville	444.300	+	WB4GBI	o	WB4GBI
Knoxville	444.425	+	KC4NNN	oe	KC4NNN
Knoxville	444.500	+	KB4KSL	oa	
Lafayette	444.125	+	KC4ECD	oRBt 107.2	KC4ECD
Lafollette	443.700	+	KB4OTK	oe	KB4OTK
Lake City	442.800	+	WD4LUR	oe	WD4LUR
Lebanon	443.275	+	WA4AWI	oelt	WA4AWI
Lebanon	443.575	+	N4IDG	ot100.0	
Lebanon	444.275	+	WA4AXH	ot	WILSON CO
Maryville	444.075	+	KC4PDQ	oaezRB	KC4PDQ
Mcminnville	444.850	+	WD4MWQ	o(ca)t	WD4MWQ
Mcnairy	444.550	+	NU5O	ot	VOLNET
Medina	442.050	+	WA4BJY	oal	A R ECHO
Memphis	442.625	+	WB4EPG	o	
Memphis	442.825	+	WF4G	o	
Memphis	443.000	+	WA4KOG	oe	TRI STATE
Memphis	443.000	+	W4ZJM	oet star/#	W4ZJM
Memphis	443.100	+	KA4JXT	ot107.2	MEGASYSTE
Memphis	443.200	+	W4BS	o	DELTA ARC
Memphis	443.400	+	WA4QWW	oa	
Memphis	443.950	+	KD4JGK	oaeRBt	ECAMS
Memphis	443.975	+	KA0BRN	oalt	MIDSOUTH
Memphis	444.000	+	WA4ETE	ot107.2	MARA
Memphis	444.025	+	K4RDK	o	
Memphis	444.075	+	KM4QA	ot167.9	KM4QA
Memphis	444.100	+	KA4JXT	oRB(ca)t	MEGASYSTE
Memphis	444.175	+	W2GLJ	oe	W2GLJ
Memphis	444.400	+	WA4KOG	o	LIONEL LEJ
Memphis	444.500	+	N4WAH	ct(ca)e	N4WAH
Memphis	444.600	+	K0JXI	o	
Memphis	444.800	+	K0JXI	o	
Memphis	444.950	+	WB4NNE	o	UNIV OF TN
Memphis/Adams	444.825	+	K5FC	o	FEDEX ARC
Milan	442.100	+	WD4PAX	o	
Morristown	444.200	+	KA4NEX	o	
Morristown	444.975	+	KD4LP	ot	KD4LP
Nashville	443.050	+	WB4PUB	oe(ca)t 107.2	WB4PUB
Nashville	444.050	+	N4PYI	ot	
Nashville	444.150	+	WB4NTM	oatl	RPT SOC
Nashville	444.200	+	N4ARK	o	
Nashville	444.225	+	N4ARK	oel(ca)t 107.2	N4ARK
Nashville	444.300	+	WA4BZU	ot107.2	
Nashville	444.525	+	WA4BGK	ot107.2	WA4BGK
Nashville	444.575	+	WA4WCK	ot	WA4WCK
Nashville	444.625	+	N4TK	o(ca)t 107.2	S.O.T.S.
Nashville	444.675	+	WA4PCD	o	WA4PCD
Nashville	444.875	+	WA4AKM	ot107.2	K2GJY
Nashville	444.975	+	WA4AKM	olRB(ca)	K2GJY

**420-450 MHz 495
TENNESSEE-TEXAS**

<i>Location</i>	<i>Output</i>	<i>Input</i>	<i>Call</i>	<i>Notes</i>	<i>Sponsor</i>
				t107.2	
New Deal	442.900	+	N4SSB	oet107.2	TVARN
Oak Ridge	444.400	+	K4EAJ	ol	K4EAJ
Oakfield	442.200	+	WA4BJY	o(ca)tl	WAYNEMURL
Oakfield	444.725	+	KJ5CO	o	KJ5CO
Palmer	442.650	+	KD4JZI	o	KD4JZI
Paris/Grove HI	443.500	+	WA4WKS	o	
Pigeon Forge	444.350	+	KD4CLA	oRBt	KD4CLA
Pinson	442.900	+	KD4GCT	oe	KD4GCT
Pulaski	442.150	+	KB4TPI	o	CHARLES
Ramer	444.900	+	WB4MMI	oet	WB4MMI
Rockwood	443.975	+	KA4WJS	o	RAY K
Rockwood/Ozon	442.225	+	WJ9J	ozl(ca)RB	
Rogersville	443.350	+	KD4GXE	ot	KD4GXE
Sevierville	443.500	+	KD4CWB	oaet	
Sevierville	443.675	+	KD4IBW	oelRB	
Sevierville	444.000	+	KD4CWB	o	
Sevierville	444.525	+	KD4IBW	oe	KD4IBW
Seymour	443.800	+	KA4AZQ	o	KD4CWB
Shelbyville	443.825	+	KC4KRM	o	KC4RSR
Short Mtn	444.650	+	N4OYS	ot107.2	N4OYS
Smithville	444.825	+	N4PYI	ot107.2	K2GJY
Smryna	443.975	+	KJ4RA	o	
Soddy Daisy	443.900	+	KD4HII	oe(ca)t	
Soddy Daisy	444.450	+	WJ9J	oaetzlRB (ca)	WJ9J
Spencer	443.775	+	KA4MHJ	oaetz	KA4MHJ
Watertown	444.400	+	KE4WA	ot100.0	KE4WA
Watertown	444.900	+	N4IDG	o(ca)t 100.0	N4IDG

TEXAS

Abernathy	444.400	+	WB5BRY	o118.8	CRRC
Abilene	443.500	+	KE5ZW	c	
Abilene	444.175	+	KJ5BV	ol123.0	CPARC
Abilene	444.250	+	N5TEQ	o88.5	CPARC
Abilene	444.500	+	WB5VIH	oaz91.5	
Abilene	444.750	+	KB5GAR	c	
Addison	443.425	+	N5GRK	c	
Adobe Walls	443.800	+	N5SIX	ol	PAL
Aledo	443.900	+	K5RHV	o100.0	
Alice	444.000	+	K5DYY	c	
Alice	444.500	+	K5DYY	c	
Allen	441.775	+	N5WXU	oa110.9	
Allen	442.550	+	WB5WPA	ox6x2	
Alpine	444.000	+	WB5MPX	oealz 162.2	ARC
Alvin	442.200	+	KA5QDG	o(ca)	
Alvin	442.775	+	KA9JLM	o(ca)	ALVIN
Amarillo	443.400	+	KB5LPM	ot	
Amarillo	443.650	+	WC5Y	ol	CRI
Amarillo	444.200	+	N5LTZ	o88.5	CRI
Amarillo	444.475	+	W5WX	c	PARC

TEXAS

<i>Location</i>	<i>Output</i>	<i>Input</i>	<i>Call</i>	<i>Notes</i>	<i>Sponsor</i>
Anahuac	441.725	+	KD5MS	o103.5	
Andrews	443.825	+	N5NOM	o162.2	
Andrews	444.925	+	KB5MBK	o162.2	
Angleton	442.950	+	WA5JYK	o103.5	
Argyle	443.550	+	WB5NDJ	o110.9	
Arlington	441.875	+	N5XNQ	ol	
Arlington	443.400	+	WD5ENJ	ol	
Arlington	443.625	+	N5ECG	ol	
Arlington	443.775	+	WS5J	ol	
Arlington	443.850	+	WA5VHU	c	
Arlington	444.200	+	K5SLD	o110.9	AARC
Arlington	444.375	+	N5GRK	c	NONE
Atlanta	443.300	+	K5HCM	o	
Austin	441.600	+	WA2FXZ	(ca)t	
Austin	441.800	+	WA2FXZ	c	
Austin	441.975	+	KA9LAY	o(ca)97.4	
Austin	442.050	+	K5MW	o	
Austin	442.150	+	AA5PB	o88.5	
Austin	442.400	+	K5HGB	ot	
Austin	442.825	+	WD5BQH	o(ca)l	
Austin	443.625	+	WB5UUT	c	
Austin	443.925	+	KD5EZ	c	
Austin	443.950	+	KD5EZ	c	
Austin	444.000	+	WB5PCV	ol	
Austin	444.100	+	WA5ESR	o	ARO
Austin	444.200	+	WB5HNC	c	
Austin	444.325	+	KC5OHD	o(ca)t	MARC
Austin	444.575	+	WB5ICB	c	
Austin	444.600	+	K9MBB	o	3M ARC
Austin	444.775	+	AA5R	o(ca)	
Austin	444.850	+	WD5EGC	oa	
Austin	444.950	+	KA5GMG	c	
Azel	441.725	+	N5RES	o	
Azle	442.150	+	AA5JZ	o	
Baird	443.925	+	KG5NW	c	
Baltimore	442.700	+	KB5MWW	ol91.5	BEAN
Bastrop	443.750	+	WT5O	a	BCARC
Baytown	442.800	+	N5JNN	oe	
Baytown	443.800	+	WA5JDI	c	BCDG
Baytown	443.875	+	N5XUV	o103.5	HCTA
Baytown	444.975	+	N5JNN	oela203.5	
Beaumont	442.275	+	N5DNG	oer107.2	
Beaumont	444.500	+	WB5ITT	c	EARS
Beaumont	444.700	+	W5KWA	o107.2	
Bedford	442.300	+	KA5SYL	o	
Bedford	442.825	+	WI5S	o	
Bellville	444.875	+	W5ALG	o	
Big Spring	442.100	+	KE5PL	ole162.2	WTXC
Big Spring	443.950	+	KE5PL	c	
Blanco	443.975	+	N5FL	c	INTERTIE
Boerne	444.750	+	W5VEO	ol162.2	SWLS
Boerne	444.900	+	W5VEO	o123.0	
Borger	444.600	+	WB5ZDK	o141.3	

<i>Location</i>	<i>Output</i>	<i>Input</i>	<i>Call</i>	<i>Notes</i>	<i>Sponsor</i>
Bowie	442.450	+	KA5PQK	ol	
Boyd	444.825	+	W5OYS	o110.9	
Brackettville	443.625	+	WB5TZJ	c	INTERTIE
Brenham	443.250	+	WB5FOD	o103.5	
Brenham	444.900	+	W5TZ	oep(ca)	
Bridge City	443.850	+	W5SSV	ox2	EARS
Brownfield	444.825	+	W5HFT	o	
Brownsville	444.850	+	WD5KBZ	o114.8	
Brownwood	444.700	+	KG5LT	oaet	3 M ARC
Bryan	441.500	+	KB5VAW	o(ca)	PBR
Buchanan Dam	444.275	+	WA5PJE	o	
Buda	443.650	+	WB5UUT	c	
Buda	444.225	+	N5SBH	o(ca)114.8	
Burkburnett	444.500	+	K7CMH	o192.8	BURKRGR
Burkburnett	444.800	+	N5MJX	o192.8	
Canton	442.325	+	N5LLH	o	
Canutillo	442.950	+	N5ZRF	ol100.0	AMIGO
Carrollton	441.625	+	KC5OA	c	
Carrollton	442.250	+	W5SOQ	o	
Carrollton	442.475	+	WO5E	c	
Carrollton	442.875	+	N5GRK	c	
Carrollton	444.450	+	K5MW	ol	
Carthage	444.800	+	KA5HSA	o	
Cedar Hill	442.400	+	WB5YUV	c	SBE
Cedar Hill	443.500	+	WA5ZRQ	c	
Cedar Hill	443.725	+	AA5IK	o110.9	
Cedar Park	444.650	+	WA4CJC		
Centerville	443.675	+	WB5YUV	c	
Chanelview	441.650	+	WA5NWN		
Christine	443.775	+	KA5PSS	tel	
Clear Lake	442.750	+	KA5GLX	oae103.5	CLARC
Cleburne	444.575	+	AA5PH	o	
Cleveland	444.650	+	KB5NX	o	
Clute	441.850	+	N5VSQ	oa103.5	
Clute	444.575	+	WC3J	o103.5	
Clute	444.725	+	KB5HII	o103.5	
Clute	444.900	+	WB5AHN	o	UHF CLUB
Coleman	444.300	+	N5RMO	oea94.8	CARC
College Station	443.625	+	W6TRO	c	
College Station	444.200	+	KJ5MU	o	
College Station	444.550	+	WA5ZQS	oa127.3	
Colleyville	441.550	+	N5SVZ	o	NONE
Colleyville	441.900	+	WD5JJQ	o110.9	
Collinsville	442.100	+	N5IUF	c	
Conroe	442.050	+	WD5CFJ	c	
Conroe	442.150	+	N5HGL	c	
Conroe	442.175	+	N5HGL	c	
Conroe	442.250	+	WB5DGR	oa103.5	
Conroe	444.675	+	WD5CFJ	c	
Conroe	444.800	+	WB5ITT	c	EARS
Coppell	441.600	+	KA1CWM	oae	
Coppell	441.800	+	KA1CWM	oae	NONE
Coppell	444.225	+	KA1CWM	o	

498 420-450 MHz

TEXAS

<i>Location</i>	<i>Output</i>	<i>Input</i>	<i>Call</i>	<i>Notes</i>	<i>Sponsor</i>
Copperas Cove	443.325	+	KA5VVK	o	TRICITY
Corpus Christi	443.700	+	WA2MCT	c	
Corpus Christi	443.950	+	KA5LZG	o94.8	INTERTIE
Corpus Christi	444.100	+	N5AHD	o	
Corpus Christi	444.200	+	N5DNT	o123.0	
Corpus Christi	444.300	+	WB5YPE	o	
Corpus Christi	444.400	+	KA5LZG	oe	STARC
Corpus Christi	444.900	+	N5DNT	oe	
Corsicana	442.725	+	W5ZNN	ol	
Cotton Patch	441.950	+	KA5PSS	c	
Crosby	442.725	+	KJ5MA	o103.5	
Crosby	444.225	+	KJ5MA	o103.5	
Crowley	441.625	+	WB5WLZ	c	
Cuero	442.025	+	N5FNG	o103.5	
Daingerfield	444.925	+	N5ETE	ol79.9	ETARC
Dallas	441.925	+	WB5FWK	c	
Dallas	442.000	+	WB5UHO	c	
Dallas	442.050	+	WA5HTT	c	
Dallas	442.075	+	N5IAG	o(ca)z	
Dallas	442.150	+	N5BFG	o	
Dallas	442.275	+	N5GAR		
Dallas	442.350	+	KF5TU	o	PAGER
Dallas	442.425	+	W5FC	o	DARC
Dallas	442.475	+	WO5E	c	
Dallas	442.500	+	WB5JBP		SWRSOC
Dallas	442.575	+	WD5BOR	o	
Dallas	442.625	+	KC5NQ	o(ca)110.9	
Dallas	442.750	+	KA5AJB	o	SHRINERS
Dallas	442.975	+	N5DZS	c	
Dallas	443.000	+	N5DA	o	NTRN
Dallas	443.025	+	N5DA	o	
Dallas	443.250	+	N5NNB	o	
Dallas	443.350	+	WD5EEH	o(ca)t	CAPARC
Dallas	443.450	+	N5LLI	o(ca)110.9	
Dallas	443.475	+	K5ZCO	o110.9	
Dallas	443.575	+	WB5TCD	ol	
Dallas	443.825	+	WA5WWH	o	
Dallas	444.000	+	K5PC	o	DRASSN
Dallas	444.075	+	K5MET	c	
Dallas	444.150	+	N5JUF	c	
Dallas	444.650	+	K5AU	c	DART
Dallas	444.775	+	N5UOW		
Dallas	444.850	+	KC5CBX	c	TUARC
Dallas	444.925	+	K5JOI	or110.9	
Davy	443.125	+	WA5LNL	olt	
Dayton	444.850	+	N5JNN	c	
Decatur	444.400	+	KA5PQK	l156.7	
Del Rio	443.500	+	WB5TZJ	c	INTERTIE
Denton	441.675	+	N5GEJ	o	
Denton	443.525	+	WB6IRL	o	
Devers	442.575	+	KA5QDG	o114.8	
Devers	443.500	+	WJ5B	c	
Devine	443.900	+	WB5LJ	c	

Notes	Call	Input	Output	Location
Sponsor	K5CA	+	443.400	Dickinson
OEM	N5AHI	+	442.300	Doss
0162.2	N5HYR	+	444.425	Driftwood
oe(ca)	KD5RE	+	444.725	Dripping Spring
0	K5JNZ	+	442.175	Duncanville
0	KC4HHO	+	444.725	Eastland
NONE	KB5WB	+	444.800	Eastland
0	WB5UHO	+	443.975	Edgefield
c	W5E5Y	+	444.200	Edgewood
0136.5	N9DBX	+	443.725	Edinburg
o(ca)114.8	A15E	+	443.075	Edna
0103.5	N5VZE	+	443.750	Egan
0103.5	WB5UGT	+	442.275	El Campo
0103.5	N5FNG	+	442.525	El Campo
01103.5	W45EUJ	+	444.075	El Campo
01100.0	K5KKO	+	442.125	El Paso
01100.0	K5WPH	+	442.250	El Paso
01100.0	KB5YT	+	442.825	El Paso
0100.0	N6TOC	+	443.375	El Paso
o(ca)RB	K5WPH	+	443.400	El Paso
01100.0	W45HLO	+	443.800	El Paso
01100.0	N5ZRF	+	444.200	El Paso
01a100.0	KA6AHQ	+	444.900	El Paso
0103.5	KJ5YK	+	442.000	Elmendorf
ae88.7	K5QA	+	442.900	Eulless
0110.9	KB5CCA	+	443.150	Eustace
0	KC5JF	+	441.825	Farmers Branch
o(ca)100.0	N5HYD	+	444.900	Fort Davis
0162.2	KB5MW	+	442.800	Fort Stockton
0162.2	WB5YHC	+	443.850	Fort Stockton
oe(ca)	N5SUU	+	441.525	Fort Worth
0RB	KA5GFH	+	442.125	Fort Worth
LRA	WM5U	+	442.200	Fort Worth
0	N5XED	+	442.225	Fort Worth
c	AA5WJ	+	442.325	Fort Worth
o(ca)	N5AUX	+	442.375	Fort Worth
a	WD5GIC	+	443.050	Fort Worth
NTRA	WB2DYB	+	443.100	Fort Worth
0141.3	N5PMB	+	443.150	Fort Worth
0110.9	K9MK	+	443.300	Fort Worth
od110.9	K5SXX	+	443.925	Fort Worth
c	WB5WRR	+	443.975	Fort Worth
FW440	W45YVC	+	444.100	Fort Worth
0110.9	WD0BOE	+	444.275	Fort Worth
0	WB5JHR	+	444.525	Fort Worth
o(ca)	N5HKA	+	444.600	Fort Worth
c	N5GRX	+	444.675	Fort Worth
0RB	KE5QW	+	444.700	Fort Worth
0	KC5IC	+	444.900	Fort Worth
33 GROUP	KA5MBH	+	443.625	Freeport
c	W5VUV	+	443.700	Frisco
oip	WB5FHI	+	442.775	Gainesville
0	N5FBG	+	443.125	Gainesville

500 420-450 MHz

TEXAS

<i>Location</i>	<i>Output</i>	<i>Input</i>	<i>Call</i>	<i>Notes</i>	<i>Sponsor</i>
Gainesville	444.575	+	N5GRK	c	
Galveston	442.700	+	KC5QMX	o	
Galveston	443.125	+	N5KIT	c	GULL
Galveston	444.950	+	WB5BMB	c	
Garden City	442.900	+	KB5MWW	o 91.5	BEAN
Garland	441.725	+	KD5IN	ot	
Garland	442.700	+	K5QHD	o	GARARC
Gary	442.125	+	AA5HF	o	
Georgetown	441.500	+	K5MW	RB	
Georgetown	444.975	+	K5MY Y	162.2	
Giddings	442.575	+	N5M ZQ	o	
Glass Mtn	443.650	+	W5QMU	c	INTERTIE
Glen Rose	441.700	+	WB3FYV	o	TUELEC
Glen Rose	442.025	+	WD5GIC	o(ca)88.5	NTARA
Granbury	442.575	+	WD5GIC	o(ca) 110.9	NTARA
Granbury	443.175	+	N5SCC		
Grandbury	441.925	+	K5JR		
Granger	442.950	+	K5MY Y	ot	
Grangerland	444.075	+	N5QB X		
Grapevine	443.875	+	K15UB	o	GRAPARC
Greenville	441.600	+	W5ZIT	o100.0	
Greenville	443.900	+	W5ZIT	o71.9	
Gruver	442.000	+	KY5C	ole146.2	CRI
Harlingen	443.600	+	K5VCG	o(ca)114.8	
Harlingen	444.275	+	WD5KBZ	o114.8	STARS
Harlingen	444.375	+	KC5MAH	o114.8	
Harlingen	444.550	+	WD5ADC	ot	STARS
Harlingen	444.975	+	WD5KBZ	oae114.8	STARS
Haskell	444.700	+	KG5NW	o91.5	
Haslett	444.325	+	K9MK	c	
Haslett	444.475	+	N5GRK	c	
Henly	444.675	+	W5IZN	o	
Henrietta	444.725	+	K5REJ	o	CCARC
Houston	441.600	+	N5YIJ	o103.5	SHELDON
Houston	441.675	+	KE5DW	o146.2	BCARC
Houston	442.000	+	NT5D	o103.5	
Houston	442.075	+	KG5CB	c	
Houston	442.125	+	N5VCX	o103.5	
Houston	442.225	+	KB5FLX	o(ca)179.9	
Houston	442.450	+	N5FQS	o	
Houston	442.500	+	WA5F	o(ca) 103.5	RACFE
Houston	442.850	+	W5AVI	c	
Houston	442.900	+	W5ALG	o(ca)103.5	
Houston	442.925	+	KB5IAM	o192.8	HCTA
Houston	443.050	+	WB5RDK	c	
Houston	443.075	+	KC5ABQ		
Houston	443.100	+	K5IHK	o203.5	
Houston	443.175	+	KB5IAM	o186.2	HCTA
Houston	443.200	+	WB5P	oe(ca)	
Houston	443.225	+	N5UWE	c	
Houston	443.250	+	KB5NNP	o146.2	SHELDON

<i>Location</i>	<i>Output</i>	<i>Input</i>	<i>Call</i>	<i>Notes</i>	<i>Sponsor</i>
Houston	443.325	+	KB5GMJ	c	
Houston	443.375	+	KF5ZL	o	HCCD
Houston	443.575	+	KB5IAM	o103.5	HCTA
Houston	443.600	+	WA5FCL	o	M7RC
Houston	443.650	+	KD5XA	c	
Houston	443.725	+	KB5TFE	o103.5	
Houston	443.750	+	KB5TFE	c	
Houston	443.825	+	WB5UGT	o103.5	
Houston	443.900	+	WD5BDX	o103.5	
Houston	443.900	+	WD5BDX	o103.5	
Houston	444.100	+	K5VMX	oe151.4	
Houston	444.125	+	KB5NNP	o103.5	
Houston	444.175	+	WB5DGR	o	
Houston	444.250	+	WD5KCX	c	
Houston	444.275	+	KJ5AZ	o	
Houston	444.300	+	N5XWD	c	
Houston	444.325	+	KB5OVJ	c	
Houston	444.375	+	KA5AKG	o103.5	
Houston	444.400	+	WD5BQN	o	ECHO
Houston	444.425	+	WB5UGT	o103.5	
Houston	444.450	+	WD5GAZ	ot	COMPAQ
Houston	444.475	+	KC5GB	oa103.5	
Houston	444.500	+	WB5CEM	o	
Houston	444.550	+	KC5OBT	o103.5	
Houston	444.625	+	WB5WOW	o127.3	
Houston	444.775	+	KB5HSP	o	
Humble	443.550	+	N5LJV	c	
Huntsville	443.775	+	KE5ZW	o(ca) 123.0	TGTOAR
Huntsville	443.975	+	WJ5B	c	
Hurst	442.850	+	K5KKS	o	HURSTARC
Idalou	443.000	+	N5TYI	o67.0	
Irving	442.525	+	N5FTF	o	
Irving	442.675	+	WA5CKF	oa110.9	IRVINGRC
Irving	443.175	+	NT5J	o	
Irving	444.800	+	AL7HH	oe(ca)	
Jasper	442.200	+	K5PFE	ol	
Jasper	444.550	+	K5PFE	o	LAARC
Joshua	444.125	+	N5OAN	oe	
Katy	442.350	+	WD8RZA	o	
Katy	442.825	+	KD5BN	o	
Keene	443.125	+	KA5ZYQ	o	
Keller	443.200	+	KA5HND	ol	
Keller	443.300	+	N5ABV	o	ERG
Keller	444.025	+	WB5TVI	ol	
King Mountain	442.600	+	KB5MDK	ol	
King Mountain	443.925	+	AA5UX	c	
Kingwood	444.825	+	W0VT	o(ca)103.5	
Kyle	444.375	+	K5JNW	o	
La Grange	443.700	+	WD5IYT	c	
Lake Jackson	441.575	+	KC5MIW	oa103.5	
Lakeway	444.400	+	WB5PCV	o	
Lamesa	442.700	+	KB5SFI	ol162.2	BEAN

502 420-450 MHz

TEXAS

<i>Location</i>	<i>Output</i>	<i>Input</i>	<i>Call</i>	<i>Notes</i>	<i>Sponsor</i>
Lamesa	444.950	+	N5SVF	o100.0	
Lampasas	444.875	+	KB5SXV	oe88.5	
Lancaster	444.500	+	K2BSA	o	SWDCARC
Laport	444.025	+	N5JNN	c	
Laredo	442.700	+	N5LNU	o	RRGRC
League City	442.875	+	N5JJY	c	
Levelland	441.500	+	KB5STL	oa67.0	
Levelland	442.000	+	N5SOU	oaRB67.0	
Levelland	444.300	+	KB5AJA	oal	
Liberty Hill	444.250	+	WB5UOJ	c	
Little Elm	444.350	+	WA5YST	ot	
Littlefield	444.850	+	WA5TBB	ol162.2	
Livingston	442.300	+	WA5QLE	o146.2	
Llano	443.500	+	K5FOG	c	
Lubbock	443.675	+	WA5TBB	c	
Lubbock	443.925	+	WA5TBB	c	
Lubbock	443.950	+	WB5R	ol	TTARC
Lubbock	444.000	+	WB5BRY	ole118.8	CRRC
Lubbock	444.500	+	WB5BRY	oe118.8	CRRC
Lubbock	444.700	+	N5RAN	oa67.0	
Lubbock	444.900	+	WB5RVV	oa118.8	
Lubbock	444.975	+	WA5TBB	ol162.2	
Lucas	442.950	+	K5VOU		
Lufkin	444.975	+	W5IRP	o	
Magnolia	441.600	+	KB5FLX	o(ca)179.9	
Mansfield	444.550	+	KY5Q	c	
Manvel	441.875	+	K5DGS	o114.8	
Manvel	443.425	+	N5LSQ	o103.5	
Marathon	443.500	+	KE5PL	c	
Markham	444.700	+	WA5SNL	o146.2	MAT ARC
McAllen	444.300	+	NA5C	o114.8	
McElroy Mtn	442.400	+	KB5MWW	ol146.2	BEAN
McFaddin	443.425	+	N5FNG	o103.5	
McKinney	442.025	+	WB5UHO	c	
McKinney	442.200	+	KJ5IX	o	
McKinney	443.275	+	N5MRG	o	NTRS
Mesquite	443.375	+	N5AIB	r162.2	
Mesquite	444.425	+	KA5PQK	l156.7	
Mesquite	444.950	+	N5SHC	(ca)l	
Midland	441.700	+	W5QGG	o	MARC
Midland	442.200	+	WB5RXA	ol162.2	SWLS
Midland	443.400	+	KB5MWW	o	BEAN
Midland	443.975	+	KE5PL	c	
Midland	444.200	+	W5QGG	o	MARC
Midland	444.400	+	KE5WM	ox(ca) lexp	+WTX220ASN
Midlothian	444.875	+	N5ECY	c	
Mineral	442.500	+	N5IUT	156.7	WOPNET
Mirando City	443.000	+	KE5NL	ol	
Missouri City	443.925	+	WD5IYT	c	
Missouri City	444.000	+	W5XC	o	
Missouri City	444.150	+	W5XC	o103.5	CYPRESS
Missouri City	444.200	+	W5HJL	oe114.8	

**420-450 MHz 503
TEXAS**

<i>Location</i>	<i>Output</i>	<i>Input</i>	<i>Call</i>	<i>Notes</i>	<i>Sponsor</i>
Missouri City	444.600	+	W5LGO	o71.9	
Monahans	441.500	+	N5SOR	o(ca)162.2	
Monahans	444.700	+	N5SOR	o162.2	
Moody	443.925	+	N5FL	c	
Moody	444.475	+	AA5RT	o141.3	SVARC
Mound Creek	441.925	+	KA5PSS	c	
Mt McElroy	443.950	+	W5QMU	c	
Mt Pleasant	442.100	+	KA5FGJ	lt	RAILS
Mt Pleasant	444.950	+	WA5JYZ	ol151.4	ETXARC
Muleshoe	444.925	+	KB5UOS	o	
Murphy	441.700	+	AA5BS	o	
N Richland Hill	441.750	+	N5TWL	o	
N Richland Hill	442.600	+	N5SHW	o	
N Richland Hill	442.775	+	N5ABV	o	
N Richland Hill	443.600	+	W5URH	o110.9	
Nacogdoches	441.750	+	KB5UGA	oae	
Navasota	442.550	+	K5VMX	o151.4	
New Braunfels	443.500	+	KA5PSS	lt	
New Braunfels	443.850	+	WD5GQT	o	
New Waverly	442.700	+	KA5AIR	o	
Notrees	442.500	+	N5SOR	ol162.2	WTXC
Notrees	443.700	+	N5SOR	c	
Notrees	444.050	+	N5SOR	ol	ZIA
Notrees	444.600	+	KB5MBK	o162.2	
O'Donnell	444.450	+	K5OCQ	oa118.8	
Odem	443.500	+	KA5LZG		INTERTIE
Odessa	441.900	+	KE5HJ	o173.8	
Odessa	442.300	+	KB5MWW	ol91.5	BEAN
Odessa	443.100	+	KA5REL	o141.3	
Odessa	443.650	+	N5XXO	c	
Odessa	444.100	+	N5SOR	ole162.2	WTXC
Odessa	444.150	+	WA5VYK	o203.5	
Odessa	444.425	+	KC5QHE	o	WTXARC
Odessa	444.675	+	N5XXO	ol162.2	SWLS
Odessa	444.875	+	N7EHW	ol136.5	
Onalaska	443.025	+	N5ENH	o67.0	
Palestine	442.375	+	KJ5DS	o	
Pandale	443.925	+	N5UFV	c	
Paradise	441.925	+	KJ5HO	o	
Paris	442.125	+	WW5V	oet	
Paris	444.625	+	KB5YBP	l114.8	RAILS
Pasadena	442.300	+	WA5KVS	oe103.5	
Pasadena	442.375	+	WA5LQR	o	
Pasadena	442.625	+	WB5UBG	o	
Pasadena	443.450	+	WB5ZMY	o114.8	PASADENA
Pearland	441.625	+	WB5TSN	o167.9	PEARLAND
Pearland	441.950	+	N5QJE	o167.9	
Pearland	442.600	+	WB5UBG	o	
Pearland	443.525	+	KA5AAW	o	
Pecos	444.250	+	N5OHK	ol	
Pflugerville	441.825	+	KC5CFU	o	
Plainview	444.800	+	N5IQX	o162.2RbWx	
Plano	441.950	+	KN5X		

504 420-450 MHz

TEXAS

<i>Location</i>	<i>Output</i>	<i>Input</i>	<i>Call</i>	<i>Notes</i>	<i>Sponsor</i>
Plano	442.450	+	WB4MWW	olt	
Plano	443.650	+	WD5EMG	c	
Plano	443.950	+	N5MP	c	
Plano	444.175	+	WB5SUF	c	
Plano	444.250	+	K5VOU	o	PARK
Port Bolivar	443.950	+	K5ZC	c	
Port Lavaca	442.675	+	W5KTC	o	PLARC
Port O'Connor	444.325	+	WA5JYK	oat	
Princeton	441.500	+	WQ5S	o	EARC
Quinlan	442.775	+	KB5VKC	o110.9	
Ranger	443.675	+	N5FL	c	
Ransom Canyon	444.875	+	N5YBW	o	
Raymondville	444.925	+	K5RAV	o114.8	STARS
Red Rock	444.825	+	KB5YKJ		
Redrock	444.625	+	KC5FZP	oa	
Refugio	443.875	+	KG5DF	o103.5	
Rhome	441.950	+	KJ5VR	c	
Richardson	441.575	+	N5QGT		
Richardson	442.800	+	N5EG	o	ALCATEL
Richardson	442.925	+	WA5ZZT	o110.9	
Richardson	443.325	+	WB5YRD	o(ca) 110.9	BNTLARC
Richland Hills	441.475	+	WB5SGN	d	
Richland Hills	441.850	+	N5VAV	oelx	
Richmond	442.325	+	NI5I	oae103.5	
Richmond	443.025	+	NI5I	o	
Richmond	443.300	+	N5UWE	o94.8	WARP
Rio Medina	443.000	+	W5TSE	c	
Rock Island	443.875	+	N5SRW	o103.5	
Rockport	444.725	+	KB5GD	ota	
Rockwall	443.550	+	K5GCW	o162.2	
Rosehill	442.675	+	KB5FLX	o(ca)179.9	
Rosenberg	442.550	+	WD5KCX	c	
Rosharon	443.900	+	WD5BDX	o103.5	
Round Rock	442.000	+	KC5AIX	110.9	
Round Rock	443.425	+	N5SBH	(ca)114.8	
Round Rock	443.675	+	WB5UUT	c	
Round Rock	444.350	+	WB5UUT	ol 110.9	
San Angelo	441.750	+	KC5EZZ	o	
San Angelo	442.250	+	N5AHI	o	HOTROCS
San Angelo	443.700	+	N5FTL	c	
San Angelo	444.100	+	W5OWX	o	
San Angelo	444.225	+	KC5EZZ	o97.4	
San Angelo	444.350	+	N5SVK	o162.2	
San Angelo	444.500	+	WB5MTR	o	
San Angelo	444.900	+	K5CMW	ol	
San Antonio	442.075	+	N5TX	ot	
San Antonio	442.125	+	KC5FHT	(ca)t	
San Antonio	442.200	+	K5AWK	o	
San Antonio	442.675	+	KJ5PS	o131.8	
San Antonio	443.475	+	WB5FNZ	ol162.2	
San Antonio	443.525	+	WB5FNZ	o141.3	
San Antonio	443.625	+	WA5DXJ	oel	

<i>Location</i>	<i>Output</i>	<i>Input</i>	<i>Call</i>	<i>Notes</i>	<i>Sponsor</i>
San Antonio	443.675	+	WBOHUQ	c	
San Antonio	443.700	+	W5YOY	c	INTERTIE
San Antonio	443.725	+	N5FL	c	
San Antonio	443.875	+	WB0HUQ	c	AI/RS
San Antonio	443.900	+	WB5LJZ	c	
San Antonio	443.925	+	KC5NTN	oa162.2	
San Antonio	443.950	+	W5QMU	c	INTERTIE
San Antonio	444.025	+	K5DSF	o	
San Antonio	444.050	+	K5DSF	o	
San Antonio	444.100	+	KA5HQU	ae103.5	SARO
San Antonio	444.200	+	WR5Q	otl	
San Antonio	444.250	+	KJ5UU	ca	
San Antonio	444.325	+	W5DKK	c	
San Antonio	444.700	+	N5TX	o	
San Antonio	444.950	+	WA5KBQ	o103.5	
San Marcos	442.225	+	KI5EF	oal141.3	
Sanger	442.725	+	N5DRZ	oe	
Santa Fe	443.475	+	N5NWK	c	
Seabrook	442.475	+	KB5IPZ	o	LARC
Seabrook	442.475	+	KB5IPZ		LARC
Seguin	444.400	+	WR5X	o	CRC
Seguin	444.450	+	WA5EWS	o146.2	
Seminole	443.200	+	KB5MWW	o91.5	BEAN
Sheffield	443.625	+	KE5PL	c	
Sherman	444.750	+	W5RVT	o	SHERMAN
Shiner	442.100	+	N5FNG	o103.5	
Snyder	443.750	+	N5JDZ	o94.8	SCROG
South Houston	441.525	+	N5TZV	c	
Spring	442.525	+	WD5KCX	c	
Spring	442.950	+	KC5GB	o103.5	
Spring	444.350	+	KA2EEU	o103.5	
Stafford	442.100	+	K5VMX	o(ca)146.2	
Stirling City	443.675	+	N5FTL	c	
Stonewall	444.175	+	N5PIA	o162.2	
Sulphur Springs	444.825	+	N5QNQ	o151.4	
Sweetwater	443.650	+	KE5ZW	c	
Taft	444.700	+	WA5NTB	ox2	SPCOCD
Temple	444.025	+	NU5D	ol	
Temple	444.500	+	WB5TTY	c	
Temple	444.700	+	W5LM	ol123.0	
Texas City	442.025	+	AA5OP	oea103.5	
Texas City	444.925	+	WB5BMB	c	
Toyah	444.950	+	N5QAC	o	
Trinity	442.025	+	W5USD	o	
Trinity	444.575	+	K5VMX	o151.4	
Trinity	444.900	+	N5ESP	o100.0	
Tyler	443.850	+	W5KPZ	o	ETEXATV
Tyler	443.925	+	N5MIJ	ol	
Tyler	444.400	+	KB5EQO	c(ca)	TYLERARC
Tyler	444.750	+	WB5UOM	o110.9	
Tyler	444.900	+	W5CKO	o	
Universal City	444.550	+	WA5VAF	o(ca)	
Uvalde	443.650	+	KG5BT	c	INTERTIE

TEXAS-UTAH

Location	Output	Input	Call	Notes	Sponsor
Van Alstyne	444.125	+	WB4GHY	o	
Victoria	441.900	+	KI5PG	o	
Victoria	442.050	+	N5FNG	o103.5	
Victoria	443.225	+	K5FOL	o103.5	
Victoria	443.350	+	KI5PG	o103.5	
Victoria	443.725	+	K5SOI	o103.5	
Victoria	443.800	+	W5DSC	oa	VARC
Victoria	443.975	+	K5FOL	o103.5	
Victoria	444.650	+	N5FNG	o103.5	
Waco	442.875	+	AA5RT	o141.3	SVARC
Waco	444.150	+	AA5RT	o141.3	SVARC
Walburg	444.125	+	KC5US	c	
Waxahachie	441.650	+	N5OUW	ot	
Weatherford	443.225	+	WD5GIC	o(ca)	NTARA
Weatherford	443.250	+	W5URH	ol	
Weatherford	443.800	+	W5URH	o110.9	
Weatherford	444.175	+	WB5SUF	c	
Weslaco	443.700	+	WA5S	oa	
Wharton	444.650	+	WB5UGT		
Whitney	442.200	+	AB5TU	o	
Wichita Falls	442.525	+	K7CMH	o	
Wichita Falls	442.800	+	WB5VNJ	o	ARES
Wichita Falls	443.325	+	N5MBW	o131.8	TFR GROUP
Wichita Falls	444.000	+	WA5CTD	o(ca) 192.8	WARS
Wichita Falls	444.325	+	W5VNR	o192.8	
Wichita Falls	444.675	+	N5OCZ	o131.8	TFR GROUP
Wichita Falls	444.700	+	N5OCZ	o(ca) 192.8	TFR GROUP
Wichita Falls	444.875	+	WA5CMB	c	
Wichita Falls	444.950	+	KE5PK	o192.8x2	TFR GROUP
Wills Point	442.575	+	K5IK	o136.5	
Wimberly	442.550	+	N5HYR	o	WARS
Woodlands	442.650	+	N5LUY	o156.7	
Woodlands	444.050	+	K5VMX	o151.4	
Woodlands	444.750	+	N5LUY	o(ca)114.8	
SHARED NON-PROTECTED					
Abilene	445.250	444.250	KJ5BV	o162.2	SWLS
Dallas	445.000	445.000	WB5EPI	Shuttle	WB5EPI
Dallas	445.500		WB5EPI	shuttle	
US VIRGIN ISLANDS					
U S V I					
Saint Croix	447.300	-	NP2R	o	
Saint Thomas	449.700	-	W4UWH	c	
UTAH					
STATEWIDE					
Statewide	446.000	446.000			simplex
Statewide	446.500	446.500			simplex
Statewide	447.800	447.800			simplex
Statewide	447.850	447.850			simplex

Location	Output	Input	Call	Notes	Sponsor
CASTLEDALE					
Castledale	448.550	-	WX7Y	ow rbpl= 88.5	N7QLO
Horn Mtn	447.700	-	WX7Y	o w (ca) rb pl=88.5	WX7Y
CENTRAL					
Ephriam	449.825	-	AA7SE	o l	
Horse Shoe	448.975	-	WA7FFM	c l x	DARS
Manti	448.275	-	KD7YE	l	
Salina	449.300	-	WB7REL	ol- 52.525 pl-131.8	WB7PRB
Salina Canyon	449.750	-	KD7YE	o l pl-131.8	
Sterling	449.250	-	WB7PRB	o l-hf pl-107.2	
IDAHO					
Mt Harrison, ID	449.200	-	WA7UHW	o x	
SedgwickPeak, ID	449.375	-	AE7T	o	AE7T
NORTH					
Logan	449.450	-	N7RRZ	o	
Logan	449.625	-	AC7O	patch lk	+WA7MXZ
Logan	449.850	-	N7XLH	o	
Red Spur	449.800	-	WA7KMF	opl-167.9	WA7KMF
Riverside	449.575	-	WA7KMF	o	BARC
Thiokol	448.300	-	KE7FO	o a l pl- 100.0	MTARC
Wellsville	449.800	-	WA7KMF	o pl-167.9	
NORTHEAST					
Blue Mtn	449.700	-	N7PBV	o	
Mt Elizabeth	447.775	-	N7TOP	o pl=123.0	
PRICE					
Bruin Peak	449.050	-	KC7KUJ	o l	SDARC
Scofield	448.900	-	KF7OY	o l 147.34	
Star Point	447.025	-	KC7FDO	o w l pl=88.5	N7TAG
SOUTH					
Kanab	449.850	-	W17M	o	
Kanab	449.875	-	W17M	o	
Navajo Mtn	448.750	-	N7WTU	o	
Page, AZ	449.375	-	W1OQ	o	NL
Page, AZ	449.925	-	W7CWI	o	LPARG
SOUTHEAST					
Hanksville	449.600	-	NV0X	o l	NV0X
Moab	449.100	-	NV0X	o l x	
Monticello	447.200	-	NV0X	o pl- 107.2 x	NV0X
Monticello	447.400	-	NV0X	o l	
SOUTHWEST					
Black Hill	449.725	-	KD7YK	o a	KD7YK
Black Hill	449.975	-	NR7K	o a	NR7K
Cedar City	448.400	-	N7NRX	o	
Cedar City	448.650	-	KB6BOB	c l x rb	DARS
Cedar City	449.900	-	WA7GTU	o	
Kolob Peak	448.500	-	K7WS	c	
Milford	448.675	-	K7JL	c l x	DARS

508 420-450 MHz

UTAH

Location	Output	Input	Call	Notes	Sponsor
Seegmiller	449.325	-	NR7K	o	NR7K
St George	446.700	446.700	KA7STK	a o	
St George	449.700	-	W7NFT	o	
Webb Hill	449.950	-	NR7K	o	NR7K
WASATCH FRONT					
Bacchus	448.450	-	KD7OD	link	ARES
Bountiful	449.925	-	NU7X	o	
Brigham City	447.325	-	N7VQR	o	
Brighton	448.200	-	N7HMF	o	
BYU Campus	449.075	-	W7OHR	o	BYU
Coalville	448.900	-	WB7TSQ	o rb	
Delle	447.300	-	WB7RYE	o lk to 449.725	
Ensign Peak	449.650	-	KD7PB	o a l pl 167.9	KD7PB
Eureka	449.825	-	N7WUV	o	
Eureka Peak	447.875	-	KC7KRY	o	
Kearns	447.575	-	WA7PXD	o a l	WA7PXD
Layton	447.500	-	KI7BE	o	
Layton	449.875	-	W7MVK	o l	KD7PB
Lewis Peak	449.550	-	WA7GIE	o	
Midway	449.950	-	N7ZOI	o	
Murray	448.125	-	N7HIW	o a	
Murray	448.150	-	N7HIW	o	
Murray	448.825	-	N7HIW	o	
Murray	448.850	-	KD7PB	o l a pl- 167.9	KD7PB
Ogden	444.600	+	KC7UB	oaelwz pl-123.0	OARC
Ogden	447.650	-	N7GYR	o	N7GYR
Ogden	449.775	-	N7TOP	o	N7TOP
Orem	447.325	-	N7JBX	o	
Orem	448.225	-	WA7PKL	o a	UVCC
Orem	449.575	-	N7FOC	o	
Park City	448.475	-	KB7HAF	o	
Payson	447.000	-	NV7V	o	NV7V
Payson	448.250	-	WB7NPL	o l a pl- 167.9	KD7PB
Payson	448.875	-	WB7RPF	c pl	WB7RPF
Pleasant Grove	447.600	-	WB7TYK	o a	WB7TYK
Pleasant Grove	449.325	-	N7UEO	o	
Pleasant Grove	449.375	-	N7XHO	o	
Point of Mtn	448.400	-	N7ZPF	o pl-114.8	
Point of Mtn	448.700	-	KB7YJJ	o pl-114.8	
Point of Mtn	448.800	-	KA7WBE	o rb pl-114.8	
Provo	448.025	-	N7HMF	o	
Provo	448.325	-	KF0Q	o	ARES
Provo	448.775	-	N7YWM	o	
Provo	449.200	-	WA7FFM	o	
Provo	449.850	-	WA7FFM	o	UVRMC
Provo/Orem	449.675	-	KE7AU	o a	KE7AU
Salt Lake	447.900	-	KA7WBE	o pl-114.8	
Salt Lake	448.050	-	N7RTA	o	SLPEAKARC
Salt Lake	448.075	-	WD7P	o	

UTAH-VERMONT

<i>Location</i>	<i>Output</i>	<i>Input</i>	<i>Call</i>	<i>Notes</i>	<i>Sponsor</i>
Salt Lake	448.100	-	KD7NX	o	
Salt Lake	448.350	-	KA7WBE	o x pl-114.8	
Salt Lake	448.425	-	K7FY	o l	
Salt Lake	448.525	-	KA0NDS	o	
Salt Lake	448.600	-	WC7W	o a	WC7W
Salt Lake	448.625	-	WA7GIE	c l x	DARS
Salt Lake	448.750	-	WA7GIE	l	DARS
Salt Lake	449.000	-	WA7GIE	c l x rb	DARS
Salt Lake	449.025	-	KA7GZH	o	WA7X
Salt Lake	449.100	-	WA7X	o a x	UARC
Salt Lake	449.175	-	KA7EGC	o w	
Salt Lake	449.225	-	N7BHX	o l races	N7BHX
Salt Lake	449.300	-	K7DOU	o	
Salt Lake	449.350	-	WA7SYU	o a l	OPHIR
Salt Lake	449.500	-	K7JL	o e l x pl-71.9	
Salt Lake	449.700	-	K7DOU	o eoc	K7DOU
Salt Lake	449.725	-	WB7RYE	opl-151.4	ERRS
Salt Lake	449.750	-	KA7OEI	o pl-151.4	
Salt Lake	449.900	-	KA7GZH	o a	ARES
Sandy	448.375	-	KA7GXX	opl-167.9	KA7GXX
Sandy	449.400	-	K7JL	o a e pl- 203.5	K7JL
Scotts Peak	449.525	-	K7JL	o pl-146.2	
Tooele	449.350	-	KB7QYI	o	TCARS
Tower Mtn	449.975	-	WA7FFM	o	WA7FFM
West Mtn	448.950	-	WA7FFM	o	WA7FFM
WEST					
Battle Mtn, NV	443.950	+	N7JEH	o	EARC
Delle	449.275	-	KD7BA	o l a pl- 167.9 x	+KD7PB
Elko, NV	444.950	+	WA7BWF	o	EARC
Wells, NV	449.750	-	WA7BWF	o l	EARC
VERMONT					
BURLINGTON					
Burlington	443.150	+	W1FP	o	NETARC
Burlington	443.250	+	WQ1F	t(ca)	UVM ARC
Colchester	448.575	-	WB1GQR	oel	Pisamone
Essex Jct	449.025	-	WA1WLM	ol	SilJct RC
Monkton	444.650	+	K1BKK	o	NE FM RA
Monkton	447.925	-	N1ETS	t	RANT
Mt Mansfield	447.175	-	N1ELL	oelx100.0	WA1ZMS
CENTRAL					
Killington	444.550	+	W1ABI	o	NE FM RA
EAST CENTRAL					
Barre	449.875	-	N1IOE	o	N1IOE
NORTH					
Jay Peak	447.225	-	K1UFL	o	Border ARC
SOUTHEAST					
Newfane	444.700	+	WA1KFX	t	NE FM RA
SOUTHWEST					
Mt Equinox	444.050	+	WB2KMY	olx	IBARC

510 420-450 MHz
VERMONT-VIRGINIA

<i>Location</i>	<i>Output</i>	<i>Input</i>	<i>Call</i>	<i>Notes</i>	<i>Sponsor</i>
WEST CENTRAL					
Rutland	449.175	-	WA1ZMS	(ca)e 100.0	WA1ZMS
VIRGINIA					
Abingdon	442.975	+	KB8KSP	oe	ARA-SOUTH
Altavista	444.425	+	WA4ISI	oe	WA4ISI
Bedford	444.350	+	WB4DBB	ol	HERMANCON
Bedford/Apl O	442.650	+	WA1ZMS	oelt100.0	MTN TOP
Bedford/Apl O	443.800	+	WA1ZMS	oet100.0	MTN TOP
Big 'A' Mtn	444.875	+	KB4WTP	o	KB4WTP
Bluefield	443.625	+	WZ8E	oel	ARA-SOUTH
Bluefield	444.450	+	W8MOP	oeRB	EAST RIVER
Bluefield	444.625	+	WZ8E	o(ca)l	ARA-SOUTH
Charlottesvil	444.250	+	WA4TFZ	o	ALBEMARLE
Chesapeake	443.100	+	KB4NKO	o	KB4NKO
Chesapeake	443.800	+	K4NDH	o(ca)	NAVAL SEC
Chesapeake	443.900	+	N4EVG	o(ca)z	N4EVG
Chesterfield	442.150	+	KD4SUU	o	KD4SUU
Covington	442.250	+	WA4HTI	o	VHF COMM
Danville	443.850	+	KQ4UU	oe	KQ4UU
Danville/Wht	444.700	+	KM4AU	oezRB (ca)	KM4AU
Enon	444.200	+	WB4VWR	oRB	WA4ECM
Fancy Gap	444.375	+	N4OWU	ot107.2	N4OWU
Fancy Gap	444.900	+	N4XRY	oRB(ca)e	N4XRY
Farmville	443.525	+	KB4TLZ	o	KB4TLZ
Forest	443.450	+	KC4RBA	oe(ca)RB	KC4RBA
Forest	443.600	+	W8CXD	ot136.5	W8CXD
Forest	444.750	+	WD4KQI	oa	WD4KQI
Gasburg	442.000	+	WA4HMT	o	WA4HMT
Gate City	444.700	+	N4WWB	oael	SCOTT CO
Gretna/Smith	444.075	+	KD4TBC	oe(ca)	KD4TBC
Gum Spring	442.800	+	KB4MIC	o	KB4MIC
Hampton	443.650	+	K4UMI	o	
Hampton	444.550	+	KE4ZBA	oz(ca)t 167.9	SPARK
High Knob	432.075		WD4GSM	o	WD4GSM
Hillsville	442.125	+	KB4YFV	ot103.5	KB4YFV
Lexngtn/Rock	444.150	+	KI4ZR	o	ROCKBRIDGE
Lynchbg/Jack	442.400	+	KF4YI	o(ca)	KF4YI
Lynchburg	442.950	+	AB4FU	o(ca)t	AB4FU
Lynchburg	444.550	+	WA4RTS	ot136.5	LARC INC
Lynchburg/Tob	444.500	+	K4HEX	oRB	LARC INC
Mappsville	444.300	+	KD4NVM	o	KD4NVM
Martinsville	442.175	+	KD4CRM	oet88.5	KD4CRM
Norfolk	444.475	+	AD4ZK	oe	AD4ZK
Norfolk	444.675	+	WD4MIZ	oe	WD4MIZ
Norton/High K	444.850	+	WA4NDQ	oelRBt 103.5	WA4NDQ
Oilville	444.800	+	KB4MIC	o(ca)	WB4IKL
Patrick Sprin	443.175	+	KN4DE	oe(ca)RB	KN4DE
Pearisburg	444.975	+	N4AZJ	ot103.5	GILES ARA

VIRGINIA

<i>Location</i>	<i>Output</i>	<i>Input</i>	<i>Call</i>	<i>Notes</i>	<i>Sponsor</i>
Petersburg	442.600	+	K4ARO	o	K4ARO
Petersburg	443.825	+	WB4KZI	oe	WB4KZI
Portsmouth	444.000	+	KK4SN	oaz	KK4SN
Powhatan	443.100	+	KN4YM	o	AC4QG
Pulaski	442.775	+	KE4CIF	oe	KE4CIF
Richmond	442.300	+	KC4VDZ	o	WB4YMA
Richmond	442.550	+	WA4ZBE	o	RATS
Richmond	443.350	+	N4LFU	oe	N4LFU
Richmond	444.850	+	K4ARO	o	
Richmond/Char	444.650	+	N4EHJ	oe	N4EHJ
Roanoke	442.600	+	K4ARO	ot	K4ARO
Roanoke/Airport	443.750	+	WD4KZK	oalRBt	
Roanoke/Poor	442.500	+	W4CA	oez(ca)	ROANOKEVA
Roanoke/Poor	442.700	+	N4VG	o	N4VG/KC4DY
Roanoke/Poor	442.850	+	KA4IXK	oe	ARA-SOUTH
Roanoke/Poor	443.650	+	WB8BON	o	ROBERT B
Roanoke/Read	444.850	+	WD4KZK	oelRBt	N4MGQ
				114.8	
Roanoke/Tinke	444.925	+	WB8BON	oe	WB8BON
Smithfield	443.550	+	KF4ADJ	oaelt	WTRA
				100.0	
South Boston	443.925	+	AB4YR	o	PIEDMONT
Staunton	444.825	+	WA4ZBP	o	TEL PIO
Staunton	444.950	+	W4WRN	o	ROY SILLIN
Staunton/EI K	444.100	+	WD4FOZ	ot131.8	EKRA
Stuart	442.225	+	WB4GUG	ot107.2	WB4GUG
Stuarts Draft	444.050	+	KB4OLM	oezl(ca)	KB4OLM
Virginia Beach	444.950	+	WA4KXV	oz	VBEARS
Whitetop Mtn	443.000	+	KM4X	oet103.5	MTN EMPIRE
Williamsburg	443.950	+	W4NTG	o	WAARC
Williamsburg	444.100	+	KB4ZIN	oe	KC4CMR
Willis	443.875	+	W4DUM	oe	W4DUM
Wythe/Walker	442.000	+	WB3T	oaelRBt	WB3T
				103.5	
Wytheville/Sa	444.325	+	WB3T	ot103.5	WB3T
T-MARC AREA					
ALL	445.925				Simplex Use
ALL	445.950				Simplex Use
ALL	445.975				Simplex Use
ALL	446.000				National SX
ALL	446.025				Simplex Use
ALL	446.050				Simplex Use
ALL	446.075				Simplex Use
T-MARC Area	442.900	+			SNP
T-MARC Area	447.875	-			SNP
FREDERICKSBURG					
Goldvein	444.450	+	KC4ASF	T	W8HNT
King George	442.000	+	KB4OB	AL	S.A.R.A.
NORTH CENTRAL					
Banco	443.250	+	WA3KOK	LT107.2	NERA
Harrisonburg	444.600	+	N4YET		N4YET
Haymarket	448.325	-	KE4HCT	R	KE4HCT
Haymarket	449.025	-	N3AUY	ELT156.7	+KD3R

512 420-450 MHz

VERMONT-WASHINGTON

Location	Output	Input	Call	Notes	Sponsor
Madison	444.400	+	N8HON	EL	+KA4RCL
Warrenton	442.400	+	WD4IWG	LT156.7	A.M.R.A.D.
WASHINGTON AREA					
Alexandria	444.600	147.915	W4HFH	L	Alex RC
Alexandria	444.600	+	W4HFH	LT107.2	Alex RC
Arlington	444.150	+	WB4MJF		+KI4MB
Arlington	444.550	+	K4AF		Pentagn RC
Arlington	448.625	-	KD4DSX		ARPSCI
Arlington	449.325	-	W8HNT	T79.7	W8HNT
Ashburn	444.300	+	N4EFK		MelparARC
Dale City	443.100	+	N4LJZ		LRRC
Fairfax	448.375	-	K4HTA		VWS
Fairfax	449.375	-	KD4SO		GMUARC
Fairfax	449.775	-	WD4KHP	T107.2	WD4KHP
Herndon	443.000	+	N4LXI		+WB4UKB
Herndon	448.775	-	N4FSC		Herndon RG
Lorton	448.675	-	WA3TOL		NARC
Lorton	449.725	-	WD4KHP	EL	WD4KHP
Springfield	449.825	-	WD4KHP	EL	WD4KHP
Sterling	442.100	+	WA4TXE	AL	WA4TXE
Tysons Corner	443.500	+	KM4FI	T156.7	FI Assoc.
Tysons Corner	444.750	+	K4JYF		NVFMA
Vienna	444.850	+	N4KOU	A	RMtnRptGp
Woodbridge	443.800	+	AA4VA		Renex RC
Woodbridge	444.900	+	WB4FQR	E	WWI
WINCHESTER					
Berryville	447.475	-	WB2KPH		Mt Wx ARC
Bluemont	449.925	-	WA4TSC	T146.2	WA4TSC
Front Royal	449.075	-	KB4KRO	RT146.2	KB4KRO
Front Royal	449.225	-	N4MKH		CARS
Siler	449.175	-	WB4YRB	DR	Va Inbreds
Winchester	442.000	+	W3CSG		+W4TCK

WASHINGTON

Western Washington Amateur Relay Association cross band repeater / duplex radio policies: In order to minimize inappropriate use of recognized simplex and repeater frequencies, the WWARA has established a set of policies for the use of cross band repeaters: Cross band repeaters or duplex radios should:

- 1) Never be used to link to an established repeater system or to link two established repeaters together without the express approval of the repeater owners.
- 2) Be used for temporary, short duration activities only and never installed as a long-term communication facility.
- 3) Utilize the minimum power necessary to accomplish the desired communication. A transmitter placed in the vicinity of the operator should use a non radiation load or be configured for minimum power output on a unity gain antenna.
- 4) Utilize CTCSS decode and encode circuitry to minimize uninvited access and unnecessary frequency congestion. Care should be exercised to use a unique CTCSS tone.
- 5) Be identified every 10 minutes in accordance with FCC rules and regulations.

WASHINGTON

Location	Output	Input	Call	Notes	Sponsor
6) Be disabled by its operator within 15 minutes of notification of interference or other problems.					
7) should be continually monitored by the operator to minimize interference.					
ACC AREAS					
SNP	443.000	+	SNP	t	
LINK					
Aberdeen	446.525	446.525	N7KSI		
Baldi Mtn	430.050	439.050	N7HGE		EVERGREEN
Baldi Mtn	430.350	439.350	N7HGE		EVERGREEN
Bothell	441.750	+	KB7KIZ		KB7KIZ
Bremerton	441.750	+	KB7KIZ		KB7KIZ
Bremerton	445.475	445.475	W7HR		W7HR
Bremerton	446.725	446.725	NC7U		WWRA
Bremerton	446.750	-	KB7KIZ		KB7KIZ
Buck Mtn	441.200	441.200	K7PP		K7PP
Buck Mtn	442.550	+	W7FHZ		
Capital Peak	425.250	-	WB7DPF		
Capital Peak	430.150	439.150	N7HGE		EVERGREEN
Capital Peak	430.250	439.250	K7CAH		CP RG
Capital Peak	430.300	439.300	N7HGE		EVERGREEN
Capital Peak	433.300	420.300	WB7DPF		
Carnation	442.225	+	K7OET		EC UHF
Cougar Mtn	441.300	441.300	K7PP		K7PP
Enumclaw	446.700	446.700	W7WWI		
Gig Harbor	445.375	445.375	K7TGJ		
Gold Mtn	441.450	+	KB7GZ		EC 220
Gold Mtn	446.200	446.200	K7PP		K7PP
Green Mtn	439.500	-	K7ZVV		K7ZVV
Green Mtn	440.075	+	N7OEP		N7OEP
Issaquah	430.400	439.400	W7FHZ		J-MAR
King Mountain	441.075	441.075	K7SKW		MT BAKER
Kirkland	440.450	440.450	WA7HTJ		PSRRGrp
Lake Alice West	445.575	445.575	K7YR		
Longview	439.200	430.200	K7ZVV		K7ZVV
Longview	439.300	430.300	K7ZVV		K7ZVV
Longview	445.925	445.925	N7JYW		MONTICELLO
Lyman Hill	446.525	446.525	KG7HQ		RAS
Lynnwood	447.225	-	K7OET		EC UHF
Mercer Island	440.350	+	KG7CP		MI ARES
Mercer Island	445.350	-	KG7CP		MI ARES
Mercer Island	446.550	446.550	W7WWI		SEA TAC RA
Mt Constitution	440.375	440.375	K7SKW		MT BAKER
Mt Constitution	442.400	+	K7SKW		MT BAKER
Mt Jupiter	430.225	439.225	KB7WE		KB7WE
Mt Jupiter	441.725	441.725	KA7JUR		KA7JUR
Mt Vernon	441.550	441.550			
North Point	449.875	-	N7QDY		WESTCOAST
Olympia	445.450	445.450	WA7USJ		
Port Orchard	441.725	441.725	KA7JUR		KA7JUR
Safeco Bldg	430.100	439.100	N7HGE		EVERGREEN
Seattle	439.450	439.450	N7GAD		PS RG
Seattle	440.475	440.475	WA7HTJ		PSRRGrp

514 420-450 MHz

WASHINGTON

<i>Location</i>	<i>Output</i>	<i>Input</i>	<i>Call</i>	<i>Notes</i>	<i>Sponsor</i>
Seattle	440.550	440.550	K7OET		K7OET
Seattle	441.475	+	N7CHN		N7CHN
Seattle	442.175	442.175	N7GAD		PS RG
Seattle	442.238	442.238	K7OET		EC UHF
Seattle	445.425	445.425	N7JTA		
Seattle	445.925	445.925	N7JTA		N7JTA
Seattle	446.300	446.300	K7PP		K7PP
Seattle	446.450	-	KB7GZ		EC 220
Seattle	446.650	446.650	W7WWI		
Seattle	446.675	446.675	W7WWI		
Seattle	447.175	447.175	N7GAD		PS RG
Seattle	447.250	-	K7OET		EC UHF
Somerset	445.550	445.550	K7YR		
Squak Mountain	443.100	+	K7YR		M&K ARC
Squak Mountain	446.625	446.625	W7WWI		
Stanwood	445.500	445.500	N7JTA		N7JTA
Tacoma	440.125	440.125	KE7LE		
Tacoma	440.400	+	W7MSR		+W7MSR
Tacoma	440.425	440.425	N7BUN		N7BUN
Tacoma	440.500	440.500	WA7HTJ		PSRRGrp
Tacoma	440.925	440.925	KB7CNN		KB7CNN
Tacoma	441.625	441.625	K7CR		CHANNEL1F
Tacoma	446.350	446.350	KE7LE		
Tacoma	446.525	446.525	W7DK		RC/TAC
Tiger Mtn	439.050	430.050	N7HGE		EVERGREE!
Tiger Mtn	439.100	430.100	N7HGE		EVERGREE!
Tiger Mtn	439.150	430.150	N7HGE		EVERGREE!
Tiger Mtn	439.200	430.200	N7HGE		EVERGREE!
Tiger Mtn	442.200	+	WA7HTJ		
Tiger Mtn East	442.575	+	W7FHZ		
Tiger Mtn East	442.600	+	W7FHZ		W7FHZ
ANACORTES					
Mt Erie	442.275	+	WA7NAN	pl e 103.5	
CAMANO ISLAND					
Camano Island	441.950	+	N7KRE	pl a e 103.5	SCA
CENTRAL					
Beverly	444.550	+	WB7UFM	o	
Ephrata	443.900	+	KF7R	o	CWARC
CHELAN					
Chelan	444.925	+	KB7RII	123.0	KB7RII
CLE ELUM					
Cle Elum	444.925	+	WA7NNH	uc	
DEER PARK					
Scoop Mtn	444.650	+	KA7ENA	o 123.0	KA7ENA
ELLENSBURG					
Boylston Mtn	444.000	+	WA7HSJ	o	WA7HSJ
Ellensburg	442.200	+	KI7AO	o	KittCoRA
Ellensburg	444.825	+	KB6KJX	o	KB6KJX
EVERETT					
Everett	444.575	+	KK7M	plaecalz 103.5	SC HC
Lake Stevens	443.475	+	NN7N	o a z e l	SHARC
Marysville	444.900	+	WA7RUE	pl t 100.0	

420-450 MHz 515

WASHINGTON

Location	Output	Input	Call	Notes	Sponsor
FALL CITY					
Fall City	442.925	+	WA7TQS	pl 103.5	
FEDERAL WAY					
Federal Way	442.950	+	KA7GZR	pl a z e 103.5	
Federal Way	443.575	+	KA0SSF	pla100.0	KA0SSF
GRAYS HARBOR COUNTY					
Aberdeen	444.600	+	N7SKI	pl 100.0	
ISLAND COUNTY					
Camano Island	441.050	+	KC7MAP	plaez 103.5	SCI
JEFFERSON COUNTY - EAST					
Matts Matts	442.525	+	WR7V	pl a l 103.5	
Port Ludlow	441.575	+	W7TCA	cazpl 103.5	PL ARG
Port Townsend	441.325	+	KA7ZEM	plazep 114.8	KA7ZEM
KING COUNTY					
Squak Mountain	444.525	+	N7KGJ	o pl e t 103.5	
KING COUNTY - EAST					
Issaquah	441.250	+	K7PP	c l	K7PP
Issaquah	443.975	+	N7ECN7	plca131.8	N7TIN
Issaquah	444.375	+	K7YR	pl t 103.5	
Redmond	442.325	+	N7KFJ	plcaz 131.8	N7KFJ
KING COUNTY - NORTH					
Finn Hill	444.825	+	W7SRZ	plealz 103.5	W7SRZ
Kirkland	443.225	+	WA7SPR	o e	
Lk Forest Park	443.450	+	W7JPH	o pl l 103.5	
Woodinville	442.775	+	WA7TZY	cple100.0	WA7TZY
KING COUNTY - SOUTH					
Renton	443.600	+	KC7RO	plce103.5	KCSR
Renton	444.850	+	KC7TD	o 77	
KITSAP COUNTY					
Bremerton	441.275	+	W7HR	pll110.9	W7HR
MT VERNON					
Mt Vernon	444.350	+	K7OET	plae 103.5	EC UHF
NORTH BEND					
Rattlesnake Mtn	442.300	+	WA7NAN	pl l 103.5	
NORTHEAST					
Stranger Mtn	443.600	+	WA7RVV	ol 123.0	KA7ENA
Stranger Mtn	444.300	+	WB7AUK	ol/147.36	
OLYMPIA					
Olympia	441.400	+	KB7TGJ	pl100.0	KB7TGJ
Tumwater	442.475	+	WC7I	plc100.0	WC7I
OLYMPIC PENINSULA - NORTH					
Quinault	443.050	+	KA7PMC	pl 114.8	
PIERCE COUNTY					
Puyallup	442.850	+	WB6IMM	pl c ca l 141.3	
Sparpole Hill	440.625	+	W7DK	ple103.5	RC/TAC
Sumner	443.275	+	KB7WYL	plca186.2	KB7WYL

516 420-450 MHz

WASHINGTON

<i>Location</i>	<i>Output</i>	<i>Input</i>	<i>Call</i>	<i>Notes</i>	<i>Sponsor</i>
Tacoma	444.750	+	KB7CNN	plecalz 192.8	KB7CNN
PIERCE COUNTY - SOUTH					
Pack Forest	443.075	+	K7MXE	pl e c	151.4
PIERCE COUNTY - TACOMA					
Graham	442.350	+	N7GTA	plca	100.0GHRG
PLYMOUTH					
V & I Butte	444.325	+	KA7IXH	o	
PORT ORCHARD					
Port Orchard	440.700	+	N7ENT	y	N7ENT
Port Orchard	441.425	+	N7ENT	plcae 103.5	N7ENT
Port Orchard	443.025	+	KA7JUR	pll110.9	KA7JUR
PROSSER					
Prosser	444.875	+	WB7WHF	ol	
PUGET SOUND					
Baldi Mtn	443.175	+	N7SNK	ple107.2	N7SNK
Baldi Mtn	444.250	+	W7FHZ	ple103.5	J-MAR
Cougar Mtn	442.025	+	W7WWI	pl e	156.7
Cougar Mtn	442.625	+	WR7V	pl a l	103.5
Electron	444.250	+	W7FHZ	pl e	103.5
Gold Mtn	442.650	+	NC7U	ple103.5	WWRA
Gold Mtn	443.400	+	K7PP	pl c a e ca l 114.8	K7PP
Graham	444.675	+	N7BUW	plcae127	N7BUW
Grass Mtn	444.625	+	KA7HAM	plcael 103.5	RACES/ARES
Green Mtn	440.175	+	WB7FDD	pl 103.5	
Green Mtn	442.050	+	KA7PMC	pl e	127.3
Issaquah	444.400	+	WA7NAN	pl 103.5	
Mt Erie	440.275	+	WA7NAN	plel146.2	WA7NAN
Mt Jupiter	444.275	+	KA7JUR	plel110.9	KA7JUR
North Bend	442.150	+	K7LWZ	pl 103.5	
Rattlesnake Mtn	443.125	+	N7UMO	plcae 118.9	N7UMO
Seattle	444.700	+	WA7QIH	pl a	103.5
Three Sisters	444.675	+	N7BUW	pl ca e	127.3
Tiger Mtn	443.300	+	WA7NAN	pl 103.5	
Tiger Mtn	444.650	+	WA7HTJ	pl ca e l	131.8
Tiger Mtn East	443.325	+	W7FHZ	pl e l	127.3
Tiger Mtn West	442.075	+	K7NWS	oplce 110.9	BOEING
Tiger Mtn West	443.900	+	K7NWS	y e	BOEING
PUGET SOUND - CENTRAL					
Mt Lake Ter	444.025	+	KN7MVO	pl ca	103.5
PUGET SOUND - NORTH					
Everett	443.350	+	KA7BZA	pl 103.5	
Lynnwood	444.800	+	K7OET	plae 100.0	EC UHF
Mukelteo	443.925	+	N7RTT	pl 100.0	BEARONS
PUGET SOUND - SOUTH					
Anderson Is	444.100	+	WA7ATJ	pl c	100.0
Bush Mtn	444.350	+	WA7USJ	pl e ca	100.0

420-450 MHz 517

WASHINGTON

<i>Location</i>	<i>Output</i>	<i>Input</i>	<i>Call</i>	<i>Notes</i>	<i>Sponsor</i>
Dieringer	444.425	+	WA7NAN	pl e 103.5	
Gig Harbor	440.225	+	K7TGJ	plcael 103.5	K7PAG
Green Mtn	443.675	+	KC7TD	pl a 103.5	
North Mountain	444.450	+	K7RBR	pl a e l 100.0	
Tacoma	442.450	+	KE7LE	pl ca z l 103.5	
Tacoma	444.675	+	N7BUW	plcae 127.3	N7BUW
PUGET SOUND - WEST					
Bremerton	443.850	+	WB7DPF	pl 127.3	WB7DPF
ROCKFORD					
Rockford	443.250	+	N7LMD	o 2m rb	
SAN JUAN ISLANDS					
Orcas Island	441.900	+	N7ZCZ	e c ca	N7ZCZ
SEATTLE					
Bellevue	440.600	+	KW5O	pll203.5	ICOM
Bellevue	443.050	+	KA7PMC	pl 103.5	
Fort Lawton	444.200	+	K7RIE	pl t 100.0	
Mercer Island	444.550	+	KA7PMC	pll103.5	MI EAC
Redmond	443.200	+	WS7K	ple103.5	PARS
Seattle	443.375	+	WA7SXB	pl a e p 103.5	WA7SXB
Seattle	443.550	+	W7SRZ	plaelz 103.5	W7SRZ
Seattle	444.225	+	N7YRH	pl103.5	NWFILIPINO
Seattle	444.325	+	WA7HVK	pla100.0	EC UHF
West Seattle	441.800	+	W7AW	pl t e 141.3	WS ARC
SEATTLE - NORTH					
Edmonds	442.725	+	KB7BJE	pl a l 103.5	
Mt Lake Ter	444.725	+	WB7UFR	o	MLT RS
North Seattle	440.300	+	AB7G	pl y 103.5	
SEQUIM					
Blyn Mountain	442.100	+	N7EHY	e pl	
SKAGIT VALLEY					
Lyman Hill	444.500	+	WA7ZUS	pl ca e 103.5	
SNOHOMISH COUNTY					
Clearview	442.975	+	W7ERH	pl dpl(565) e 103.5	
SNOHOMISH COUNTY - SOUTH					
Lynnwood	441.875	+	KB7RZZ	ple103.5	KB7RZZ
Lynnwood	443.725	+	WA7NUU	plcecaz 127.3	ESCA
Mt Lake Ter	442.825	+	N7GAD	plcaz 131.8	N7GAD
Snohomish	441.150	+	N7KQY	pl e 123	
SOUTHEAST					
Dayton	444.475	+	N7HZS	c link	N7HZS
SPANGLE					
Spangle	443.750	+	N7VXC	o 233.6	N7VXC
SPOKANE					
Browns Mtn	444.700	+	WA7YCP	o	SpRptGrp
Browns Mtn	444.725	+	WB7AVD	c 100.0	WB7AVD

518 420-450 MHz

WASHINGTON

Location	Output	Input	Call	Notes	Sponsor
Browns Mtn	444.900	+	WB7AUK	o	
Krell Hill	444.950	+	WB7UJO	ol	
Lookout Mtn	444.200	+	WA7PQU	o	WA7PQU
Mica Peak	444.125	+	N7BFS	o 100.0	N7BFS
Mica Peak	444.150	+	N7BFS	c link	N7BFS
Mica Peak	444.850	+	K7LVB	Link	K7VLB
Nine Mile Fls	443.700	+	KA7ENA	o	KA7ENA
Nine Mile Fls	444.875	+	WB7AVD	c 100.0	WB7AVD
Spokane	442.025	+	W6LNB	o	
Tower Mtn	443.800	+	KA7ENA	123.0	KA7ENA
SUMNER					
White River	443.625	+	KC7JM	ple103.5	PARS
SUNNYSIDE					
Rattlesnake	442.000	+	WA7HSJ	o	WA7HSJ
TACOMA					
Lake Tapps	442.125	+	WA7YGB	e y	NEWVECTOR
Tacoma	440.900	+	W7DK	y	RC/TAC
Tacoma	441.375	+	WA7NTF	pl a e	LRC
				103.5	
Tacoma	441.900	+	KB7RII	pl ca	KB7RII
				173.8	
Tacoma	442.375	+	K7TGU	pl o e	K7TGU
				173.8	
Tacoma	444.175	+	KC7DDA	oplcaze	KC7DDA
				103.5	
TEKOA					
Tekoa Butte	444.525	+	N7YAQ	o 100.o	N7YAQ
WASHINGTON - NORTHWEST					
Lyman Hill	442.000	+	W7UMH	pl e l 103.5	
Mt Constitution	442.750	+	W7UMH	pl l e 103.5	
Mt Constitution	444.050	+	K7SKW	pl e l 103.5	MT BAKER
Toad Mtn	443.750	+	W7ISX	pl 103.5	MTBAKERAR!
WASHINGTON - SOUTH					
Mt Pleasant	444.750	+	N7JXC	pl 103.5	MONTICELLO
WASHINGTON - SOUTHWEST					
Columbia Hts	444.850	+	N7JXD	oplaze	MONTICELLO
				114.8	
Dow Mountain	443.250	+	W7BCK	pl e 114.8	
Longview	441.700	+	N3EG	pl l 114.8	N3EG
Longview	442.125	+	N3EG	pl l 114.8	N3EG
Longview	442.825	+	K7ZVV	o e l	
Longview	444.900	+	W7DG	o pl e	LC ARA
				114.8	
Mt Brynion	444.125	+	K7WF	o e pl	LURG
				114.8	
Raymond	443.825	+	KA7DNK	pl ca e	KA7DNK
				100.0	
WASHINGTON WESTERN					
Capital Peak	443.525	+	WB7DPF	pl l 127.3	
Seattle	442.900	+	WA7LZO	pl a e z	103.5
WENATCHEE					
Badger Mtn	444.750	+	N7RHT	oae100.0	
Mission Ridge	443.750	+	KC7DED		KC7DED

WASHINGTON-WEST VIRGINIA

<i>Location</i>	<i>Output</i>	<i>Input</i>	<i>Call</i>	<i>Notes</i>	<i>Sponsor</i>
Naneum Ridge	444.050	+	WA7PUD	o	WA7PUD
Wenatchee	444.450	+	WA7ZFX	o	
WHATCOM COUNTY					
King Mountain	443.650	+	K7SKW	pll103.5	MT BAKER
WOODINVILLE					
Woodinville	441.100	+	WB7AAE	pl 156.7	WB7AAE
YAKIMA					
Bethel Ridge	444.600	+	N7SVC	123.0	YakSO
YELM					
Yelm	444.925	+	WQ7A	pl 103.5	WQ7A
WASHINGTON - ORRC					
SOUTH WA					
Camas, WA	443.925	+	W7AIA	oe	W7AIA
Longview, WA	444.900	+	W7DG	o	W7DG
WEST VIRGINIA					
Alderson	444.400	+	WF1G	o	ARA NORTH
Beckley	443.475	+	N8FWL	o	ARA-CENTRA
Beckley/Bolt	442.300	+	AA8BS	oRBe	ARA NORTH
Beckley/Oak H	444.800	+	WF1G	oRB	ARA NORTH
Belington	444.900	+	N8SCS	o	N8SCS
Bluefield	444.450	+	W8MOP	oeRB	EAST RIVER
Buckhannon	443.100	+	N8FHE	ol	N8FHE
Buckhannon	444.250	+	N8ZAR	oezlRB	N8ZAR
Buckhannon	444.500	+	WV8Y	oeRB	WV8Y
Charleston	444.350	+	WB8YST	oeRB	WB8YST
Charleston	444.750	+	WS8L	oel	GRKANAWH
Clarksburg	444.175	+	N8FMD	ot103.5	N8FMD
Elkins	444.850	+	WJ8G	ot103.5	N8FMD
Fairmont	443.875	+	W8SP	oa	MOUNTAINEE
Flatwoods	444.200	+	N8ZVK	o	N8ZVK
Glenville	444.325	+	KA8ZXP	o	KA8ZXP
Huntington	442.575	+	KB8EHJ	oe	
Huntington	443.000	+	WB8EZR	o	WB8EZR
Huntington/Ch	444.850	+	AA8MR	o(ca)RB	AA8MR
Hurricane	444.075	+	K8OJC	o	
Keeny Mtn	444.725	+	KF8FO	o	KF8FO
Morgantown	444.700	+	K8LG	ol	MWA
Morgantown	444.800	+	W8CUL	oe	WVU ARC
Mullens	444.000	+	KC8IT	oae	ARA NORTH
Oak Hill	443.800	+	KA8OTX	o	KA8OTX
Pineville	444.125	+	AA8BS	o	ARA-NORTH
S Charleston	444.950	+	WB8CQV	oRBI	WB8CQV
Shirley	444.425	+	KB8TJH	o	KB8TJH
St Albans	443.150	+	K8MHR	oezl(ca)	
Welch	443.725	+	N8SNY	o	N8SNY
Weston	443.975	+	N8FIP	oeRB	N8FIP
Weston	444.600	+	WC8K	o	WC8K
Wheeling	443.025	+	KA8YEZ	ol	KA8YEZ
Wheeling	444.975	+	N8EKT	o	N8EKT
T-MARC AREA					
ALL	445.925				Simplex Use

520 420-450 MHz

WEST VIRGINIA-WISCONSIN

Location	Output	Input	Call	Notes	Sponsor
ALL	445.950			Simplex Use	
ALL	445.975			Simplex Use	
ALL	446.000			National SX	
ALL	446.025			Simplex Use	
ALL	446.050			Simplex Use	
ALL	446.075			Simplex Use	
T-MARC Area	442.900	+		SNP	
T-MARC Area	447.875	-		SNP	
EAST					
Berkeley Sprng	442.450	+	WA3KOK	ALT107.2N.E.R.A.	
Slanesville	442.350	+	KD4JBY		KD4JBY

WISCONSIN

NORTH CENTRAL

Eagle River	444.400	+	KA9UCE	opl114.8	E.S.R.G. aexz ar
Iola	444.650	+	N9NOI	opl114.8	N9NOI (ca)
Osseo	445.200	449.200	N9LIE	opl110.9	N9LIE
Park Falls	444.750	+	WB9WHP	o	AG9G
Stevens Point	444.700	+	KC9NW	oe(ca)l	KC9NW
Tomahawk	444.575	+	N9CLE	o	N9CLE
Wausau	443.325	+	KA9SOT	c	KA9SOT
Wausau	443.750	+	KC9NW	o pl71.9	KC9NW (ca) x l
Wausau	443.950	+	KC9NW	o	KC9NW
Wausau	444.100	+	W9SM	opl114.8	W.V.R.A. aelxz911
Wausau	444.300	+	W9BCC	opl114.8	R.M.R.A. xe
NORTHEAST					
Appleton	442.125	+	WX9C	opl100.0	WX9C
Appleton	443.650	+	W9IEI	o	F V VHF
Ashwaubenon	443.500	+	KB9AMM	o (ca) e	TEARUG
Cleveland	444.175	+	KF9SJ	opl107.2	KF9SJ
Fond Du Lac	444.150	+	WA4COY	opl107.2	WA4COY b a
Green Bay	443.750	+	N9IIE	o l	RRU 146.685
Green Bay	444.775	+	K9EAM	o(ca)exz	G B M&K
Kaukauna	444.450	+	ND9Z	opl107.2	ND9Z (ca)
Luxemburg	443.700	+	N9DKH	opl107.2	N9DKH
Manitowoc	443.975	+	N9GHE	o a r	N9GHE
Oshkosh	443.450	+	WF9H	o e	WF9H
Plymouth	444.100	+	KD9TZ	o pl107.2S	CTY 440
Plymouth	444.350	+	WE9R	opl114.8	WERA e l x
Scandinavia	444.900	+	N5IIA	opl114.8	N5IIA
Sturgeon Bay	444.000	+	WB9YUY	o	WB9YUY
NORTHWEST					
Ashland	442.350	+	KB9AMY	o (ca) e	KB9AMY
Beldenville	443.225	+	WB0WOT	o pl a e	B.A.T.S.

**420-450 MHz 521
WISCONSIN**

<i>Location</i>	<i>Output</i>	<i>Input</i>	<i>Call</i>	<i>Notes</i>	<i>Sponsor</i>
Cameron	443.650	+	N9KOR	opl110.9 ltz e	N9KOR
Chippewa Falls	442.300	+	WD9HFT	opl110.9	WD9HFT
Eau Claire	443.300	+	KB9R	o e	KB9R/R
Eau Claire	444.925	+	N9RSU	o pl67.0	N9RSU/R
Hayward	444.850	+	N9EGE	o	N9EGE
Holcombe	444.525	+	N9LIE	opl110.9	N9LIE
Holcombe	444.625	+	N9QWH	opl110.9 azxarwx	N9QWH
Menomonie	443.575	+	N9KIP		N9KIP
New Richmond	444.675	+	N9LIE	opl110.9	N9LIE
Rice Lake	443.700	+	WB9PRI	o	WB9PRI
River Falls	443.800	+	K9ZMA	o	K9ZMA
Spooner	444.800	+	KE6WF	o	KE6WF
Spooner/Hertel	443.500	+	WB9RBD	o a e z	B.A.R.S.
Superior	444.900	+	WA9KLM	o a e	WITC ARC
SOUTH CENTRAL					
Baraboo	442.950	+	KE9KX	opl123.0	KE9KX
Baraboo	443.900	+	N9FBF	opl114.8 zxl ds	FM38
Baraboo	444.250	+	N9KXX	opl123.0	BSRG
Berlin	443.850	+	N9AOZ	opl123.0 a	N9AOZ
Fitchburg	444.000	+	KA9VDU	opl114.8 (ca) l	BURG
Fort Atkinson	442.300	+	N9QIP	crbwinpl 100.0	N9QIP/WIN
Fort Atkinson	442.750	+	N9DTT	opl123.0	N9DTT
Hollandale	444.550	+	N9QIP	crbwinpl 100.0	N9QIP/WIN
La Valle	442.400	+	W9EBF	opl123.0	W9EBF
Madison	444.500	+	WB9TAE	opl123.0 (ca) e l	WB9TAE
Madison	444.775	+	NG9V	opl114.8	NG9V
Madison	444.925	+	WB9TAE	opl123.0	WB9TAE
Milton	443.175	+	K9RIJ	o e	K9RIJ
North Freedom	443.675	+	KD9UU	opl114.8 wx x l	S.W.R.G.
Plain	442.100	+	KA9VDU	opl114.8 l	BURG
Stoughton	443.325	+	N9LHS	opl114.8	N9LHS
Tomah	444.800	+	N9QIP	crbwinpl 100.0	N9QIP/WIN
SOUTHEAST					
Allenton	442.350	+	N9GMT	opl114.8 a ez l x	FM38
Caledonia	442.500	+	WA9KVE	o	WA9KVE
Cedarburg	442.100	+	KA9QLP	opl127.3 e	KA9QLP
Delafield	444.125	+	KE9QP	opl114.8 e	SEWFARS
Germantown	443.225	+	WD9DHI	opl114.8	W E R A
Germantown	444.525	+	WD9IEV	opl114.8	WD9IEV

522 420-450 MHz

WISCONSIN-WYOMING

Location	Output	Input	Call	Notes	Sponsor
Menomonee Falls	444.425	+	KA9FIN	o	SHRINE
Mequon	443.750	+	WA9POV	opl114.8	WA9POV
Milwaukee	442.650	+	N9VBK	opl114.8	N9VBK
Milwaukee	443.050	+	N9OSK	o	N9OSK
Milwaukee	443.150	+	W9KHO	opl114.8	MICORS
Milwaukee	443.300	+	WB9TYT	opl114.8	WB9TYT
				(ca) tt d	
Milwaukee	443.800	+	N9GMT	o pl114.8 a ez l x FM3	
Milwaukee	444.325	+	N9CFG	opl114.8 B.I.O.S.	
				(ca) l z	
Milwaukee	444.850	+	WB9TRO	c pl a e l W.E.R.A.	
Milwaukee	444.875	+	WB9TRO	opl127.3 W.E.R.A.	
Oconomowoc	442.025	+	N9JUU	opl114.8	N9JUU
Pewaukee	443.125	+	WB9AKC	opl114.8	WCTC ARC
				or 127.0	
Port Washington	443.525	+	WB9RQR	opl114.8	OZARES
				(ca) e x z	
Powers Lake	443.925	+	KC9XN	opl114.8x	LAKARS
Racine	442.000	+	W9UDU	opl127.3	LAKESHORE
				(ca)	
Racine	442.200	+	N9OEZ	o103.5+	C.A.R.S.
				mdc link	
Racine	443.950	+	KA9JMK	opl127.3	KA9JMK
Racine	444.050	+	KA9LOK	o	KA9LOK
Racine	444.950	+	WA9BDX	opl114.8	WA9BDX
Saint Francis	444.825	+	WJ9Z	opl127.3	WJ9Z
				a tt z	
Trevor	442.600	+	KA9VZD	opleaz	KA9VZD
Union Grove	442.250	+	N9OIG	opl114.8	N9OIG
				l444.87	
West Bend	443.425	+	N9NBN	opl114.8	N9NBN
				(ca)	
SOUTHWEST					
La Crosse	444.600	+	WA9HCZ	o	ONA ARC
Onalaska	444.475	+	W9LZQ	o	RARC
Ridgeville	444.850	+	KB9EBX	opl167.9	KB9EBX
WYOMING					
CENTRAL					
Casper	449.500	-	N7EUE	o	N7EUE
Casper	449.575	-	KB7WON	ol	C.D.K. NE
				146.640	
Lander	449.800	-	KD7BN	oelx	KD7BN
Riverton	449.200	-	KD7BN	ol	W7PAW
Riverton	448.200	-	KD7BN	oe	KD7BN
Riverton	449.000	-	KD7BN	oelx	KD7BN
Shoshoni	449.450	-	KB7PLA	o	KB7PLA
EAST CENTRAL					
Douglas	449.700	-	NX7Z	o	NX7Z
NORTH CENTRAL					
Shell	449.650	-	WB7QQA	o	CMARC
Sheridan	449.700	-	W7GUX	o	SRAL
Sheridan	449.850	-	N7KEO	o	N7KEO

WYOMING-BRITISH COLUMBIA

<i>Location</i>	<i>Output</i>	<i>Input</i>	<i>Call</i>	<i>Notes</i>	<i>Sponsor</i>
NORTHWEST					
Cody	448.350	-	KC7NP	ol 426.242	KC7NP
Worland	448.250	-	KC7NP	ol426.3	KC7NP
SOUTH CENTRAL					
Rawlins	449.400	-	KJ7AZ	ol 147.530	HAMS
SOUTHEAST					
Cheyenne	447.025	-	AA7JQ	o(ca)	AA7JQ
Cheyenne	448.150	-	KC7CAJ	156.7(ca)	KB7SWR
Cheyenne	449.300	-	N7QBQ	114.8 (ca)ez	N7MYR
Laramie	447.100	-	N7QJL	o114.8	N7CTM
Laramie	449.075	-	WB7CJO	o	WB7CJO
Laramie	449.100	-	NG7T	o	NG7T
Laramie	449.800	-	KB7Z	o	KB7Z
Wheatland	449.600	-	WA7SNU	o	WA7SNU
Wheatland	449.775	-	N7UCL	100.0	N7UCL
SOUTHWEST					
Evanston	448.150	-	N7LMN	o	N7LMN
Evanston	449.325	-	N7LMN	o	N7LMN
Kemmerer	449.825	-	N7HCH	o	ORARC
ALBERTA					
CALGARY					
Calgary	433.010	433.010	VE6PAK-7	g	CARA
Calgary	443.150	+	VE6NZ	oa	VE6NZ
Calgary	444.000	+	VE6RYC	ox	CARA
Calgary	444.120	+	VE6WRT	o	VE6CPT
Calgary	444.400	+	VE6NOV	ol	CARA
Calgary	444.450	+	VE6SPR	o	VE6NZ
Calgary	444.750	+	VE6KQ		VE6KQ
Calgary	444.900	+	VE6MPR	ox	
EDMONTON					
Edmonton	444.100	+	VE6HM		VE6NC
Edmonton	444.400	+	VE6GPS	o	VE6JTM
Edmonton	444.975	+	VE6EAR		VE6ETU
NORTHEAST					
Ashmont	444.150	+	VE6TTL	ol	VE6ARJ
Beaumont	444.975	+	VE6SBE	o	VE6AVK
RED DEER					
Alix/Bashaw	448.975	-		VE6PATo	VE6ZH
Red Deer	444.550	+	VE6SCR		VE6AQK
BRITISH COLUMBIA					
FRASER VALLEY					
Abbotsford	443.825	+	VE7MQ	c	
Langley	441.375	+	VE7AVM	o	
Langley	441.375	+	VE7RMH	oe	LUHFC
Langley	443.975	+	VE7RLY	oelink to 147.380	LARA
HOWE SOUND					
Bowen Is	444.325	+	VE7BCA	c	
OKANAGAN VALLEY					
Kelowna	444.000	+	VE7ROC		OCARC

524 420-450 MHz

BRITISH COLUMBIA-MANITOBA

<i>Location</i>	<i>Output</i>	<i>Input</i>	<i>Call</i>	<i>Notes</i>	<i>Sponsor</i>
Kelowna	447.775	-		VE7KEL ao	OCARC
VANCOUVER					
Burnaby	441.250	+	VE7RBY	o	BARC
Burnaby	442.850	+	VE7RBY		BARC
Burnaby	443.275	+	VE7EX	o	CheamAssn
Burnaby	444.225	+	VE7CPK	o	
Maple Ridge	443.625	+	VE7RMR	c	MRARA
Richmond	442.375	+	VE7RMD	c	PRARFCA
Surrey	442.350	+	VE7FYB	o	
Surrey	443.775	+	VE7RSL	c	
Surrey	444.200	+	VE7RPM	c	
Vancouver	442.325	+	VE7GTC	c	PRARFCA
Vancouver	442.500	443.000	VE7REC	o	
Vancouver	442.975	+	VE7AYT	c	PRARFCA
Vancouver	443.150	+	VE7BLY	o	
Vancouver	443.200	+	VE7RGM		VE7CHU
Vancouver	443.225	+	VE7CHU	o	
Vancouver	443.500	444.000	VE7RAT	CTCSS	WARC
Vancouver	443.525	+	VE7RPT	oa	BCFMCA
Vancouver	443.725	+	VE7AOV	c	
Vancouver	443.800	+	VE7UHF		VCRASSN
Vancouver	443.900	+	VE7BHY	c	
Vancouver	444.075	+	VE7TOK	c	
Vancouver	444.100	+	VE7RFM	o (ca)	
Vancouver	444.325	+	VE7RTM	c	DATAARC
Vancouver	444.375	+	VE7RYB	a(ca)el	VE7RYBRC
Vancouver	444.675	+	VE7RVN	CTCSS	
Vancouver	444.850	+	VE7MJ	CTCSS	MOTOROLA
Vancouver	444.975	+	VE7RAP	c	
W Vancouver	444.000	+	VE7URG	c	VUHF GRP
VANCOUVER ISLAND					
Nanaimo	442.125	+	VE7RNA	c	PRARFCA
Port McNeil	443.950	+	VE7RNI	oe-sun	NIARS
Pt Alberni	444.750	+	VE7RTE	o	
Salt Spring Is	444.550	+	VE7HAQ	o	
VICTORIA					
Victoria	442.700	+	VE7DAT	o	WARA
Victoria	443.575	+	VE7FCR	c	
Victoria	443.950	+	VE7RTC	o	RCARC
Victoria	443.950	+	VE7VIC	c	VICARC
Victoria	444.875	+	VE7USA	o	WARA
Victoria	444.875	+	VE7VIC	c	
MANITOBA					
INTERLAKE					
Selkirk	443.000	+	VE4MBR	o 3A	SARC
NORTHWEST					
Swan River	443.400	+	VE4SRR	c	SwanRivARC
WINNIPEG					
Winnipeg	443.500	+	VE4VJ	oL1L2tte	
Winnipeg	444.500	+	VE4AGA	c	

420-450 MHz 525
NEW BRUNSWICK-ONTARIO

<i>Location</i>	<i>Output</i>	<i>Input</i>	<i>Call</i>	<i>Notes</i>	<i>Sponsor</i>
NEW BRUNSWICK					
EAST					
Moncton	444.200	+	VE9TCR	proposed	
Moncton	444.975	+	VE1XW	o	VE1XW
Moncton	449.300	-		VE9TRI	
FREDERICTON CENTRAL					
Fredericton	449.250	-		VE1ND	
Fredericton	449.950	-	VE1TE	proposed	VE1TE
MONCTON					
Moncton	449.300	-	Pending	ol	T-C ARC
SOUTHWEST					
St John	443.500	+	VE1MCH		
ST ANDREWS SOUTH					
St Andrews	448.100	-	VE1IE		
ST GEORGE SOUTHWEST					
St George	444.250	+	VE1ARZ		
NORTHWEST TERRITORIES					
YELLOWKNIFE					
Yellowknife	444.000	444.000	VE8NWT	oel(ca)	VE8DP
NOVA SCOTIA					
BOISEDALE CENTRAL					
Boisedale	449.900	-	VE1HAM	hub link	
DARTMOUTH SOUTH					
Dartmouth	444.600	+	VE1DAR		
GORE CENTRAL					
Gore	444.900	+	VE1NSC	proposed	VE1VCK
HALIFAX SOUTH					
Halifax	443.600	+	VE1KER		
Halifax	444.400	+	VE1NSD		
Halifax	444.800	+	VE1ERS		
HFX AIRPORT SOUTH					
Halifax	444.000	+	VE1CDN	hub link	VE1YZ
SHEET HRBR SOUTH					
Sheet Harbour	443.100	+	VE1PEP	proposed	
YARMOUTH WEST					
Yarmouth	444.700	+	VE1RB	proposed	VE1RB
ONTARIO - SLVRC					
EAST CENTRAL ONTARIO					
Corbyville	444.450	+	VE3MHZ		VE3APF
Kingston	443.300	+	VE3KER		
EASTERN ONTARIO					
Cornwall	443.000	+	VE3PGC	a	CPG
Cornwall	443.650	+	VE3SVC		
Mallorytown	443.900	+	VE3IGE		VE3IGE
LOWER OTTAWA VALLEY					
Moose Creek	443.050	+	VE3TYF		
NATIONAL CAPITOL REGION					
Fitzroy Harbour	444.450	+	VE3GSD		VE3PPE
Kanata	444.300	+	VE3KNA	l	VA3MWK
Ottawa	439.250	439.250	VE3???		PARC
Ottawa	442.650	+	VE3HPY	l	MRC

526 420-450 MHz**ONTARIO**

<i>Location</i>	<i>Output</i>	<i>Input</i>	<i>Call</i>	<i>Notes</i>	<i>Sponsor</i>
Ottawa	443.800	+	VE3TEL	ea	TPARC
Ottawa	444.075	+	VE3RDX		
Ottawa	444.200	+	VE3TWO		OVMRC
Ottawa	444.400	+	VE3MPC	al	CPCARC
Ottawa	444.600	+	VE3RWW	Inactive	
UPPER OTTAWA VALLEY					
Foymount	442.375	+	VE3UCR	l	RCARC
Mt St Patrick	442.400	+	VE3STP	Inactive	CRRA
Pembroke	448.025	-	VE3NRR	el	RCARC

ONTARIO - VE6AFO**CENTRAL**

Shelburne	443.625	+	VE3DRC	oaexA	HCARC
-----------	---------	---	--------	-------	-------

MANITOULIN

Little Current	444.300	+	VE3RQQ	oaz	VE3AJB
----------------	---------	---	--------	-----	--------

METRO TORONTO

Toronto	442.750	+	VE3NUS	ol	
---------	---------	---	--------	----	--

Toronto	443.900	+	VE3OBN	ol	
---------	---------	---	--------	----	--

Toronto	444.525	+	VE3OBI	ol	
---------	---------	---	--------	----	--

NORTH

Sudbury	442.375	+	VE3ONL	oL2	
---------	---------	---	--------	-----	--

Sudbury	444.300	+	VE3RKN	o	
---------	---------	---	--------	---	--

Sudbury	444.500	+	VE3SRG	oe	SARC
---------	---------	---	--------	----	------

Timmins	444.900	+	VE3AA	o(ca)l	TARC
---------	---------	---	-------	--------	------

NORTHERN ONTARIO

Sault Ste Marie	442.650	+	VE3SSM	oe	AARC
-----------------	---------	---	--------	----	------

OTTAWA VALLEY

Blakeney	444.850	+	VE3LVG		VE3OSQ
----------	---------	---	--------	--	--------

Kinburn	444.450	+	VE3GSD		VE3PPE
---------	---------	---	--------	--	--------

SOUTHWEST

Downsview	444.450	+	VE3URU	oa	GHRC
-----------	---------	---	--------	----	------

ONTARIO - WNYSORC**ALL WNYSORC AREAS 0.0**

WNYSORC	442.825	+	ATVGRD		
---------	---------	---	--------	--	--

WNYSORC	442.950	+	SNPF	SNP	
---------	---------	---	------	-----	--

WNYSORC	443.950	+	SNPF	SNP	
---------	---------	---	------	-----	--

WNYSORC	444.950	+	SNPF	SNP	
---------	---------	---	------	-----	--

CANNINGTON

Central	444.450	+	VA3TVE	ca e link	
---------	---------	---	--------	-----------	--

CENTRAL 103.5

Corbyville	444.450	+	VE3MHZ	UN-COORD	
------------	---------	---	--------	----------	--

Streetsville	442.175	+	VE3ULR		
--------------	---------	---	--------	--	--

CENTRAL 156.7

Ahmic Harbour	444.975	+	VA3AMH	e DS LINK	
---------------	---------	---	--------	-----------	--

Cannington	442.350	+	VA3GAD	ca	VE3GAD
------------	---------	---	--------	----	--------

Colgan	444.675	+	VE3GAS	o	
--------	---------	---	--------	---	--

Creemore	443.275	+	VE3CAB	o Link1	ULRRA
----------	---------	---	--------	---------	-------

Edgar	442.575	+	VE3UOR	Link6	VE3HHZ
-------	---------	---	--------	-------	--------

Edgar	444.350	+	VE3LSR	a e z VFAT	Link1
-------	---------	---	--------	------------	-------

Huntsville	443.075	+	VE3SUM	o	
------------	---------	---	--------	---	--

Midland	444.650	+	VE3SGB	o	
---------	---------	---	--------	---	--

Mitchell's Co	442.550	+	VE3UOR	Link6	VE3NGT
---------------	---------	---	--------	-------	--------

Moonstone	444.275	+	VE3QSB		
-----------	---------	---	--------	--	--

<i>Location</i>	<i>Output</i>	<i>Input</i>	<i>Call</i>	<i>Notes</i>	<i>Sponsor</i>
Orangeville	443.625	+	VE3DRC	e (ca)	
Orangeville	444.025	+	VE3NSL	o (ca) e Link	
Orangeville	444.925	+	VE3RAP		
Oro #	444.775	+	VA3HF	o	
Oshawa	443.475	+	VE3OUR	o a	
Owen Sound	443.025	+	VE3RBT	o	
Parry Sound	443.575	+	VE3RPL	ca	PSARC
Parry Sound	444.800	+	VE3UPS	o Link6	VE3HHZ
Raglan	443.000	+	VE3NAA	o	
Rugby/Medonte Twp	442.875	+	VA3SDX		
Singhampton	444.900	+	VE3WIK	o	
Uxbridge	442.225	+	VA3BNI	o	
CENTRAL 0.0					
Colborne	443.375	+	VE3RTY	e DS	
CENTRAL EAST	162.2				
Baltimore	444.975	+	VE3MXR	o Link3	
Coburg #	442.675	+	VA3SA	o Link6	VE3NGT
Peterborough	444.575	+	VE3PBO	(ca) e	PARC
Rice Lake	447.075	-	VE3RTR	Link1	
CENTRAL WEST	97.4				
Markdale	443.925	+	VE3TFE	c	
Owen Sound	443.525	+	VE3GBT	o	
EAST 0.0					
Maynooth	443.550	+	VE3WPR	o	
METRO TORONTO	103.5				
Agincourt	442.475	+	VA3URU	ca Link	
Aurora	442.025	+	VE3ULR	o Link1	
Aurora	447.125	-	VE3RKT	c	VE3NGT
Ballantrae	443.700	+	VE3ZBA	e	VE3ATP
Brampton	443.550	+	VE3PRC	o	
Brampton	444.575	+	VE3FBI	o	
King City	444.300	+	VE3UKC	(ca) e	VE3NGT
				V/UFAT Link6	
Markham #	442.275	+	VA3CTR	ca MIAC	
				88.5 link	
Metro Toronto	442.650	+	VA3GTU	o e	
Metro Toronto	443.775	+	VE3EBX		
Pickering	444.525	+	VE3DPR		
Pickering	444.600	+	VE3SPA	o	
Scarborough	443.350	+	VE3RTC	o ca VFAT link	
Scarborough	443.825	+	VA3HKG	o ca	
Toronto	442.125	+	VE3TNK	L TO TFMCS/IPARN	
Toronto	442.600	+	VE3CAY	o	
Toronto	442.700	+	VE3TDO	o ca e vhf:147.480	
Toronto	442.750	+	VE3WOO	o	
Toronto	442.975	+	VE3RUF	o	
Toronto	443.050	+	VE3YYZ	aez	VE3NGT
				Link6	
Toronto	443.100	+	VE3SKI	o	
Toronto	443.300	+	VE3PRT	o	PARC
Toronto	443.500	+	VE3PVT	c Link3	
Toronto	443.650	+	VE3NOR	o	
Toronto	443.750	+	VE3GTU	Link e	

528 420-450 MHz

ONTARIO

<i>Location</i>	<i>Output</i>	<i>Input</i>	<i>Call</i>	<i>Notes</i>	<i>Sponsor</i>
Toronto	443.900	+	VE3XUU	o	
Toronto	444.250	+	VE3UHR	o	
Toronto	444.400	144.810	VE3TWR	o (ca) e z Link2	
Toronto	444.400	+	VE3TWR	o (ca) e z Link2	
Toronto	444.475	+	VE3URU	o ca e	
Toronto	444.850	+	VE3UKW	o	
Toronto #	444.200	+	VE3MLZ	o	
Uxbridge	442.100	+	VE3RPT	o (ca) e z Link2	
Uxbridge	443.225	+	VE3RPT	o (ca) e z Link2	
Uxbridge	444.175	+	VE3RUX		
Uxbridge	444.225	+	VE3YRC	o	
Willowdale #	442.375	+	VA3ODX	oe	
METRO TORONTO	136.5				
Toronto	442.850	+	VE3SNM		
METRO TORONTO	156.7				
Downsview	444.700	+	VE3RAK	o Link2 103.5Hz	
NIAGARA	107.2				
Fonthill	444.725	+	VE3PLF	(ca) FAT	
Niagara Falls	442.900	+	VE3GRW	(ca) e DVR	
Niagara Falls	443.175	+	VE3RNR		
Selkirk	442.050	+	VA3BDX	a	
St Catharines	442.425	+	VA3WAJ		
St Catharines	442.775	+	VE3XCP	o (ca) Link	
Thorold	442.250	+	VE3HM	o Link5	
Thorold	443.575	+	VE3XUK		
Thorold #	443.725	+	VE3RAF	o z a	
Wainfleet	442.500	+	VE3KJR	o	
NORTH	0.0				
Sudbury	444.400	+	VE3DUC	o	
SOUTH	0.0				
Norwich	442.875	+	VA3PPO		
SOUTH	131.8				
Arkel	443.850	+	VE3RKL	o Link7	
Baden	447.075	-	VE3BHR	103.5Hz ULR GROUP Link1	
Brantford	442.000	+	VE3MMN	c	
Brantford	443.025	+	VE3TCR	o (ca)	
Brantford	443.450	+	VE3MMX	o (ca) e VE3MMX	
Brantford	443.600	+	VE3WDF	c PL	
Burlington	443.200	+	VE3IWL	107.2 Hz	
Burlington	444.825	+	VE3RSB	o	
Campbellville	443.325	+	VE3RTP	151.4 Hz PARC	
Carlisle	442.525	+	VE3UHM	Link6 VE3NGT	
Carlisle	443.675	+	VE3WIK	(ca)	
Elmira #	444.700	+	VE3EUC		
Halton Hills	443.425	+	VE3OD	o e	
Hamilton	442.625	+	VE3RTD	a	
Hamilton	443.075	+	VE3ZOE	o	
Hamilton	443.975	+	VE3OCY	o	
Hamilton	444.075	+	VE3NCF	o a e Link	
Hamilton	444.425	+	VE3RDX		
Hamilton	444.750	+	VE3RDM	o	
Kitchener	444.875	+	VE3RBM	114.8Hz	
Kitchener #	442.000	+	VE3KFM		KW FM

ONTARIO-PRINCE EDWARD ISLAND

<i>Location</i>	<i>Output</i>	<i>Input</i>	<i>Call</i>	<i>Notes</i>	<i>Sponsor</i>
Milton	444.125	+	VE3MTC	o e DS	
Oakville	442.300	+	VE3OAK	107.2Hz Link	
Oakville	442.450	+	VE3OKR	o	
Oakville	443.150	+	VE3OKV	o	
Oakville	444.325	+	VE3OAK	o	
Vinemount	444.650	+	VE3VSC	o	
Waterford	444.550	+	VE3SML	o e RB:52.525 Link7	
Winona	443.250	+	VE3RFI	oe	
SOUTH 141.3					
Burlington	442.150	+	VA3AMH		
SOUTHWEST 0.0					
Port Elgin	444.625	+	VE3CAC		
SOUTHWEST 114.8					
Dorchester	444.650	+	VE3RXU	o e CANWARN	
Glencoe	444.100	+	VE3CUE	VFAT	
London	442.300	+	VE3TTT	o	
London	444.400	+	VE3SUE	o Link1	
London	444.800	+	VE3MGI	a e DS VFAT Link	
London	444.850	+	VE3OVY	(ca) e VE3OVY	
London	444.925	+	VE3NMN	oae DVR H/VFAT	
Lucan	444.575	+	VE3MCR	o	
St Marys	444.525	+	VE3ZTD	o	
St Thomas	443.825	+	VE3STR	oe	E.A.R.S.
Stratford	444.975	+	VE3RFC		
Woodstock	443.925	+	VE3WHR	o	
SOUTHWEST 118.8					
Chatham	444.200	+	VE3OEU	o	
Chatham	444.325	+	VE3COZ	o (ca) e z	
Chatham #	442.200	+	VE3MGK	o	
McGregor	443.925	+	VE3SOT	123.0HZ V/ UFAT (ca) e	
McGregor	444.300	+	VE3RRR	o	
Sarnia	444.550	+	VE3SUR	o e	
Windsor	439.250	447.250	VE3WTV	o	
Windsor	444.400	+	VE3UUU	o	
Windsor	444.500	+	VE3III	o	
Windsor	444.600	+	VE3ECR	100.0Hz (ca)	
SOUTHWEST 123.0					
Goderich	444.825	+	VE3WZL	123.0Hz EARC (ca) e DS	
SOUTHWEST 131.8					
Cambridge	443.375	+	VE3SWR	o	SWARC
Waterloo	442.400	+	VE3WWW	(ca)	
SOUTHWEST 146.2					
Sarnia	444.700	+	VA3LAM	o	
SOUTHWEST 162.2					
Sarnia	442.850	+	VE3TTP	(ca)DS	
WNYSORC 131.8					
Wellington	442.675	+	VA3AQ		
PRINCE EDWARD ISLAND					
CHARLOTTETOWN CENTRAL					
Charlottetown	444.400	+	VE1UHF	ap links	VE1AIC
Charlottetown	449.100	-	VE1CRA	hub link	VE1AIC

530 420-450 MHz

QUEBEC-ARGENTINA

<i>Location</i>	<i>Output</i>	<i>Input</i>	<i>Call</i>	<i>Notes</i>	<i>Sponsor</i>
QUEBEC - SLVRC					
LOWER OTTAWA VALLEY					
Mt Rigaud	444.000	+	VE2RM		
NATIONAL CAPITOL REGION					
Aylmer	444.750	+	VE2CC	l	VE2BGC
Hull	443.300	+	VE2CRA	e	OARC
Hull	443.950	+	VE2RAO		
Hull	444.250	+		l	GRARCN
QUEBEC - VE6AFO					
BAS FLEUVE/GASPESI					
Rimouski	447.400	-	VE2RXA	o	
ESTRIE					
Sherbrooke	442.000	+	VE2RKL	o	VE2EKL
MAURICIE					
Cap Madeleine	443.000	+	VE2RDG	oe	
MONTREAL					
Joliette	444.625	+	VE2RLJ	oe	CRAL
Laval	441.100	-	VE2ED	o	VE2ED
Montreal	442.600	+	VE2RBD	oe	VE2ACG
Montreal	443.050	+	VE2RAN	ol	VE3EI
				103.5 (ca)	
Montreal	443.700	+	VE2RHH	o	MTL220ARC
Montreal	444.100		VE2UMS	o	UMS
Montreal	444.375	+	VE2TEL	o	VE2SE
Montreal	444.400	+	VE2REM	oe(ca)	UMS
Montreal	444.500	+	VE2RTS	o	
Montreal	448.650		VE2RPT	oe(ca)	VE2FMK
Montreal	449.300	-	VE2AIF	oa	VE2ACG
Montreal	449.950	-	VE2RJS	o	
St Joseph Lac	449.900	-	VE2RST	o	VE2ARJ
Ste Hippolyte	444.600	+	VE2RRZ	oe	VE2RZ
QUEBEC					
Belair	444.400	+	VE2RQC	oea	VE2ELN
Quebec	444.000	+	VE2RCQ	o e	CRAQ
Quebec	444.200	+	VE2RAX	op	VE2EZZ
St Tite Caps	447.200	-	VE2RSB	oe	VE2BPU
SAGUEN/LAC ST JEAN					
Jonquiere	449.100	-	VE2RFL	oae	VE2EFL
YUKON					
WHITEHORSE					
Carcross/ Whitehorse	444.900	+	VY1RMM	oe-sune- wind	YARA
Whitehorse	444.600	+	VY1RCM	ne-sune- wind	YARA
ARGENTINA					
BUENOS AIRES					
Capital	433.100	+	LU4AA	o	
Capital	433.700	+	LU1CBA	o	
Capital	434.500	+	LU1AHC	o	
Capital	434.600	+	LU9ABK	o	
Capital	434.700	+	LU1CBA	o	
Capital	434.800	+	LU2AH	o	

420-450 MHz 531
ARGENTINA-COLOMBIA

<i>Location</i>	<i>Output</i>	<i>Input</i>	<i>Call</i>	<i>Notes</i>	<i>Sponsor</i>
Capital	434.950	+	LU3DI	o	
La Plata	433.200	+	LU4DXT	o	
Mar del Plata	433.100	+	LU3DI	o	
Mar del Plata	433.300	+	LU1DVT	o	
Mar del Plata	433.600	+	LU2DT	o	
Moron	433.500	+	LU1DBQ	o	
San Nicolas	433.300	+	LU1EGO	o	
San Pedro	433.400	+	LU1DB	o	
CORDOBA					
Alta Gracia	433.200	+	LU1HMB	o	
SANTA FE					
Reconquista	433.600	+	LU6FFT	o	

AUSTRALIA

NEW SOUTH WALES/ACT

Albury	438.575	-	VK2RAY	o	NTC
Chatswood	438.275	-	VK2RWS	o	NWW
Chatswood	438.475	-	VK2RRS	o	NGA
Coff Harbor	438.025	-	VK2RCH	o	NCH
Doughboy Mtn	438.175	-	VK2RNT	o	NAD
Dural	438.525	-	VK2RWI	o	NWI
Grenfell	438.325	-	VK2RWM	o	NCW
High Range	438.025	-	VK2RTK	o	NSO
Hurstville	438.425	-	VK2RUH	o	NSG
Isaacs Ridge	438.375	-	VK2RIR	o	AWI
Knights Hill	438.225	-	VK2RUW	o	NIL
Kurrajong	438.375	-	VK2RUT	o	NBM
Little Forest	438.125	-	VK2RMU	o	NMS
Middle Brother	438.525	-	VK2RPM	o	NOX
Mt Cairncross	438.425	-	VK2RCN	o	NOX
Mt Cambewarra	439.275	-	VK2RSD	o	NSH
Mt Ginini	438.525	-	VK1RGI	o	AWI
Mt Gray	438.325	-	VK2RGN	o	NGN
Mt Marie	438.325	-	VK2REE	o	NTR
Mt Nardi	438.675	-	VK2RSC	o	NSU
Mt Sugarloaf	438.675	-	VK2RAN	o	NHB
New Lambton	438.625	-	VK2RUM	o	NAG
Nowendoc	438.225	-	VK2RPW	o	NWR
Somersby	438.075	-	VK2RAG	o	NCC
Sublime Point	438.725	-	VK2RIL	o	NIL
Terrey Hills	438.175	-	VK2RMB	o	NMW
Willans Hill	438.675	-	VK2RTW	o	NWG

BRAZIL

RIO DE JANEIRO

Serra Carioca	449.100	-	PY1-028	141.3	
---------------	---------	---	---------	-------	--

CHILE

ZONE 3

Santiago	438.800	-	CE3AA 18	San Ramon	RCdeCHILE
----------	---------	---	----------	-----------	-----------

COLOMBIA

CERRO SAN RAFAEL

Tunja	433.025	-			
-------	---------	---	--	--	--

532 420-450 MHz**COLOMBIA-DENMARK**

<i>Location</i>	<i>Output</i>	<i>Input</i>	<i>Call</i>	<i>Notes</i>	<i>Sponsor</i>
CERRO TRES CRUCES					
Cali	434.100	+			
CIUDAD DE SANTA FEDEBTA					
Bogota	433.025	+			

COSTA RICA**CARTAGO**

Muerte	444.250	+	TI2CAH	tx	TI2CAH
Volcan Trazu	444.100	+	TI2HP	tx	TI2HP

PUNTARENAS

Monteverde	444.200	+	TI2HP	tx	TI2HP
------------	---------	---	-------	----	-------

SAN JOSE

Pico Blanco	444.150	+	GDCR	t	GDCR
Rancho Redondo	444.000	+	TI2SK	t	TI2SK

DENMARK

Aarhus	434.875	433.375	OZ5RER		
Abybro	434.875	433.075	OZ9REM		
Alborg	434.650	433.050	OZ9REP		
Arhus	434.725	433.125	OZ3REQ		
Bagsvaerd	434.875	433.375	OZ7REG		
Ballerup	434.875	433.375	OZ7RES		
Blommenslyst	434.825	433.225	OZ9RER		
Brabrand	434.875	433.375	OZ5REN		
Copenhagen	434.600	433.000	OZ9REB		
Copenhagen	434.825	433.225	OZ9REY		
Copenhagen	434.875	433.075	OZ9REN		
Egersund	434.875	433.375	OZ9REC		
Esbjerg	434.875	433.375	OZ5REV		
Esbjerg	434.875	433.375	OZ7RET		
Esbjerg	434.875	433.375	OZ7REW		
Fredericia	434.875	433.075	OZ5REJ		
Guldager	434.650	433.050	OZ9REI		
Herfølge	434.875	433.375	OZ7REV		
Hyrup	434.600	433.000	OZ7RED		
Ishøj	434.875	433.375	OZ7REO		
Knivsbjerg	434.725	433.125	OZ3REY		
Kokkedal	434.875	433.375	OZ5REG		
Lindeballe	434.600	433.000	OZ5REH		
Logumkloster	434.800	433.200	OZ7REI		
Lyngby	434.875	433.375	OZ3REH		
Marslet	434.900	433.200	OZ5REZ		
Næsived	434.750	433.150	OZ5REK		
Nakskov	434.875	433.375	OZ5REW		
Nordborg	434.875	433.375	OZ7REE		
Odense	434.850	433.250	OZ5REU		
Olgod	434.875	433.075	OZ5REM		
Purhøj	434.775	433.175	OZ9REO		
Randers	434.800	433.200	OZ9REZ		
Ribe	434.625	433.025	OZ7REX		
Ringsted	434.625	433.025	OZ3REJ		
Ronne	434.875	433.375	OZ7REM		
Sakskobing	434.800	433.200	OZ5REQ		
Skaevinge	434.875	433.375	OZ7REA		

DENMARK-SWEDEN

<i>Location</i>	<i>Output</i>	<i>Input</i>	<i>Call</i>	<i>Notes</i>	<i>Sponsor</i>
St Ebberup	434.650	433.050	OZ9REI		
Svebolle	434.875	433.375	OZ7REH		
Valby	434.875	433.375	OZ7REC		
Vejby	434.775	433.175	OZ9REA		
Vejrhoj	434.700	433.100	OZ3REG		
Vesterbro	434.875	433.375	OZ5REA		
Virum	434.875	433.375	OZ5REF		
Yding Skovhoj	434.750	433.150	OZ5REB		

HONDURAS

SIMPLEX

San Pedro Sula	445.525		HR1JPT		HR1JPT
----------------	---------	--	--------	--	--------

ISRAEL

GALILEE

Safed	438.725	431.125			RU73 91.5
-------	---------	---------	--	--	-----------

HAIFA REGION

Haifa	438.675	431.075			RU71 91.5
-------	---------	---------	--	--	-----------

JERUSALEM

Jerusalem	438.700	431.100			RU72 91.5
-----------	---------	---------	--	--	-----------

SOUTHERN ARVA VALLEY

Eilat to Yatir	433.300	433.300			LINK 91.5
----------------	---------	---------	--	--	-----------

TEL AVIV

Tel Aviv	438.650	431.050			RU70 91.5
----------	---------	---------	--	--	-----------

MEXICO

BAJA

C Bola	442.825	+			
--------	---------	---	--	--	--

C Prieto	444.900	+			
----------	---------	---	--	--	--

CHIHUAHUA

Guadalupe	441.100	+			
-----------	---------	---	--	--	--

COAHUILA

C Peyotes	443.925	+			
-----------	---------	---	--	--	--

DIS FEDERAL

Chiquihuite	438.150	442.150	XE1UHF		
-------------	---------	---------	--------	--	--

MEXICO

Altzomoni	438.200	+			
-----------	---------	---	--	--	--

V Alpina	438.100	+			
----------	---------	---	--	--	--

NUEVO LEON

Jame	440.125	+			
------	---------	---	--	--	--

PUEBLA

Puebla	439.000				
--------	---------	--	--	--	--

TANAULIPAS

Reynosa	444.950	+			
---------	---------	---	--	--	--

PANAMA

PROVINCIA PANAMA

La Loma	439.950	-	HP1RCE	e(ca)t	HP1RCP
---------	---------	---	--------	--------	--------

PARAGUAY

Asuncion	439.250	-			
----------	---------	---	--	--	--

SWEDEN

Alingsas	434.625	433.025	SK6RIC		
----------	---------	---------	--------	--	--

534 420-450 MHz**SWEDEN-URUGUAY**

<i>Location</i>	<i>Output</i>	<i>Input</i>	<i>Call</i>	<i>Notes</i>	<i>Sponsor</i>
Bjorna	434.675	433.075	SK3RLO		
Bolinas	434.650	433.050	SK3RET		
Borgsjo	434.700	433.100	SK3RIN		
Falkoping	434.725	433.125	SK6RHY		
Filipsted	434.600	433.000	SK4RMP		
Flen	434.750	433.150	SK5RLZ		
Goteborg	434.650	433.050	SK6RNY		
Hamosand	434.625	433.025	SK3RHZ		
Hassela	434.675	433.075	SK3RQE		
Jonkoping	434.750	433.150	SK7RGI		
Kristineberg	434.675	433.075	SK2RLS		
Lidkoping	434.600	433.000	SK6ROY		
Lund	434.725	433.125	SK7RJL		
Lysukul	434.600	433.000	SK6RIE		
Nassjo	434.650	433.050	SK7RFH		
Nykoping	434.700	433.100	SK5RHE		
Olofstrom	434.625	433.025	SK7RGM		
Orebro	434.650	433.050	SK4RGN		
Orsa	434.750	433.150	SK4RGO		
Sandviken	434.700	433.100	SK3RIG		
Sollentuna	434.650	433.050	SK0RST		
Solna	434.725	433.125	SK0RFO		
Sthim Kista	434.625	433.025	SK0RLQ		
Uppsata	434.750	433.150	SK5RNV		
Vaborg	434.600	433.000	SK6RNV		
Vannas	434.725	433.125	SK2RIU		
Varobacka	434.700	433.100	SK6RLV		
Vaxjo	434.725	433.125	SK7RKS		
Vingaker	434.675	433.075	SK5RQV		

THE NETHERLANDS

Alkmaar	431.975		PI2ALK		
Almelo	431.825		PI2TWE		
Amsterdam	431.800		PI2ASD		
Assen	431.650		PI2ASN		
Bilthoven	431.725		PI2BLT		
Breda	431.925		PI2BRD		
Den Haag	431.950		PI2CDH		
Deventer	431.775		PI2DEV		
Goes	431.675		PI2GOE		
Gouda	431.700		PI2GDA		
Groningen	431.750		PI2GRO		
Hoek v Holland	431.625		PI2HVH		
Nijmegen	431.875		PI2NYM		
Zaandam	431.900		PI2ZAZ		
Zandvoort	431.850		PI2RGK		

URUGUAY**SAYAGO**

Montevideo	432.600	+	CX1CCC		CRAM
------------	---------	---	--------	--	------

902-928 MHz

<i>Location</i>	<i>Output</i>	<i>Input</i>	<i>Call</i>	<i>Notes</i>	<i>Sponsor</i>
CALIFORNIA - NORTH					
ATV AURAL	917.750				
Simplex FM	927.600				
Simplex FM	927.800				
Test Pair	927.700	902.700		ctcss only	NARCC
EAST BAY					
Concord	927.500	902.500	N6TNR	c	E R G
Hayward	927.625	902.625	KB6LED	o	KB6LED
SAN JOAQUIN VALLEY					
Angels Camp	927.600	902.600	WB6ASU	o114.8	WB6ASU
Patterson	927.625	902.625	KK6AT	o	KK6AT
Pine Grove	927.875	902.875	N6GKJ	o114.8	N6GKJ
SOUTH BAY					
Fremont	927.550	902.550	N6OLD	o141.3	N6OLD
S San Francisco	906.100	+	N6IMS	c	N6IMS
S San Francisco	927.700	902.700	KA6VEP	c	KA6VEP
CALIFORNIA - SOUTH					
A					
SO CAL	927.600			o-simplex	
SO CAL	927.700	902.700		test pair	
SO CAL	927.800			o-simplex	
KE,LA,OR,SBER					
Frazier Peak	927.837	902.837	WB6RHQ	o 156.7	CONDOR
KE,RIV,SBER					
Pinon Hls	927.350	902.350	KA6YTT	o	
LA,OR					
Orange Hills	927.950	902.950	KA6RWW	o	
SBAR, VE					
Lompoc	927.900	902.900	WA6VPL	o	
CONNECTICUT					
FAIRFIELD COUNTY					
Ridgefield	920.500	-	AJ1J	opr	AJ1J
HARTFORD					
Newington	919.750	-	WA1UTQ	oel	WA1UTQ
NEW HAVEN					
Naugatuck	920.200	-	WA1NQP	o(ca) el 71.9	WA1NQP
DELAWARE					
ALL TMARC AREAS					
ALL	920.000	-			SNP

536 902-928 MHz

DISTRICT OF COLUMBIA-MARYLAND

Location	Output	Input	Call	Notes	Sponsor
----------	--------	-------	------	-------	---------

DISTRICT OF COLUMBIA

ALL TMARC AREAS

ALL	920.000	-		SNP	
-----	---------	---	--	-----	--

FLORIDA

CENTRAL

Ocala	921.200	-	N4TSV	ol	N4TSV
-------	---------	---	-------	----	-------

SOUTH

Fort Lauderdale	921.100	-	KM4RL	olr	KM4RL
Fort Lauderdale	921.500	-	WA4PHG	tcbil	Teletrol
Homestead	921.400	-	WA4PHG	tcbil	Teletrol
Miami	921.000	-	WD4NLG	o2Ze	WD4NLG
Miami	921.200	908.200	KB4MAG	ot	KB4MAG
Miami	921.300	-	KA4ZAY	1Eex	KA4ZAY
WestPalmBeach	921.200	-	KB4LSL	t(ca)e	KB4LSL
WestPalmBeach	921.400	-	KD4IHB	t(ca)	KD4IHB
WestPalmBeach	921.500	-	KB4IQM	t(ca)e	KB4IQM
WestPalmBeach	921.600	-	KB4IQM	t(ca)e	KB4IQM

GEORGIA

Dalton	919.100	-	N4BZJ	ot	
Savannah	923.000	910.250	WA4VHP	o	

HAWAII

OAHU

Honolulu	925.600	922.000	AH6CP		AH6CP
----------	---------	---------	-------	--	-------

ILLINOIS

CHICAGO

Chicago	910.250	1289.250	KD9FA	o	ACLR
Chicago	916.250	1252.000	WD9BBB	o	WD9BBB
Chicago	921.225	-	KD9FA	oael	ACLR

NORTHEAST

Schaumburg	919.900	-	KA9SUU	o	KA9SUU
------------	---------	---	--------	---	--------

INDIANA

Auburn	921.450	-	KA9LCF	o	Tri-County
Fort Wayne	921.550	-	K9RKA	ol	K9RKA
Kokomo	921.112	-	N9LLO	ol	N9LLO

LOUISIANA

STATEWIDE

Shared	920.000	-		SNP	
--------	---------	---	--	-----	--

MARYLAND

ALL TMARC AREAS

ALL	920.000	-		SNP	
-----	---------	---	--	-----	--

ANNAPOLIS

Crofton	919.100	-	WB4LNM	T107.2	WB4LNM
---------	---------	---	--------	--------	--------

MASSACHUSETTS-NEW YORK

<i>Location</i>	<i>Output</i>	<i>Input</i>	<i>Call</i>	<i>Notes</i>	<i>Sponsor</i>
MASSACHUSETTS					
BERKSHIRE					
Adams	921.100	-	K1FFK		NoBARC
ESSEX					
Groveland	919.200	-	K1KKM	o	K1KKM
Lynn	919.300	-	W1VDG	ol	W1VDG
HAMPDEN					
Feeding Hills	919.500	-	KA1KPH		KA1KPH
HILLSBOROUGH					
Pelham	920.200	-	WB1CMG	oel	+KA2RMF
MIDDLESEX					
Pepperell	919.100	-	WA1VVH	ol	435 RA
MINNESOTA					
MPLS-ST PAUL					
Chaska	919.000	-	WJ7X	o 114.8 442.00	lkWJ7X
NEW JERSEY					
TSARC TEST PAIR					
TSARC Areas	920.600	-	REPEAT	oSNP	TSARC
TSARC Areas	920.600	-	REPEAT	oSNP	TSARC
TSARC Areas	920.600	-	REPEAT	oSNP	TSARC
MONMOUTH					
Belmar	920.850	-	KD2NX	o	KD2NX
SOMMERSET					
Green Brook	920.300	-	WB2SMA		WB2SMA
UNION					
Cranford	919.500	-	N2QJI	o(ca)	N2QJI
Elizabeth	920.400	-	WB2CMN	oel 141.3	WB2CMN
NEW YORK - TSARC					
MANHATTAN					
New York	920.800	-	KQ2H	o(ca)l 107.2	KQ2H
NASSAU					
Hicksville	920.250	-	KB2FHB	o	KB2FHB
Plainview	920.700	-	WB2WAK	caelz	WB2WAK
PUTMAN					
Mahopac	919.400	-	N2EGS	o(ca) epr t	N2EGS
QUEENS					
L I City	907.000	+	N2FDJ	ol	N2FDJ
NEW YORK - UNYREPCO					
ROCHESTER					
Rochester	919.025	-	WA2EWU	oel	GRIDD
NEW YORK - WNYSORC					
ALL WNYSORC AREAS 0.0					
WNYSORCAreas	920.000	-	SNPF	SNP	

538 902-928 MHz**OHIO-WASHINGTON**

<i>Location</i>	<i>Output</i>	<i>Input</i>	<i>Call</i>	<i>Notes</i>	<i>Sponsor</i>
OHIO					
CUYAHOGA					
Parma	921.500	-	KB8GVQ	ot(ca)	KB8GVQ
FRANKLIN					
Columbus	920.875	-	WB8WQA	ol	WB8WQA
STARK					
Uniontown	919.025	-	WB8OVQ	ot	WB8OVQ

PENNSYLVANIA**PITTSBURGH 131.8**

Pgh/Homestead	920.500	-	KA3IDK	o	KA3IDK
---------------	---------	---	--------	---	--------

PENNSYLVANIA - TPARC**CHESTER**

Valley Forge	919.200	-	W3PHL	t 131.8	PARA
--------------	---------	---	-------	---------	------

PUERTO RICO**NORTH**

Caguas	927.100	927.100	WP4AIJ	(c)(l)	
--------	---------	---------	--------	--------	--

RHODE ISLAND**PROVIDENCE**

Lincoln	921.200	446.350	KA1RCI	ol	KA1RCI
Lincoln	921.200	-	KA1RCI	ol	KA1RCI
N Providence	921.900	52.170	WA1TAQ	ol	KA1BRJ
N Providence	921.900	-	WA1TAQ	ol	WA1TAQ
Providence	921.700	-	W1OP	ol	ProvRA
Providence	921.800	-	W1OP		K1DT
Scituate	921.950	-	WA1TAQ	ol	WA1TAQ
Scituate	921.950	444.225	WA1TAQ	ol	WA1TAQ
Woonsocket	919.200	-	WA1VFP	o	WA1VFP

TENNESSEE

Morristown	920.800	-	KD4LP	oe(ca)	KD4LP
Nashville	923.250	910.250	K4ZGA	ol	K4ZGA

TEXAS

Haslett	919.900	-	K9MK	o(ca)	
---------	---------	---	------	-------	--

VIRGINIA

Bedford/Apl O	921.100	-	WA1ZMS	oelt100.0	MTN TOP
Lynchburg/Tob	921.000	-	KB4OSI	ot100.0	KB4OSI
Roanoke	920.900	-	KM4TT	o(ca)	KM4TT
				t123.0	

T-MARC AREA

T-MARC Area	920.000	-		SNP	
-------------	---------	---	--	-----	--

WASHINGTON AREA

Alexandria	919.600	-	WA4CCF	L	Alex RC
------------	---------	---	--------	---	---------

WASHINGTON

Western Washington Amateur Relay Association cross band repeater / duplex radio policies: In order to minimize inappropriate use of recognized simplex and repeater frequencies, the WWARA has established a set of

WASHINGTON-QUEBEC

Location	Output	Input	Call	Notes	Sponsor
----------	--------	-------	------	-------	---------

policies for the use of cross band repeaters: Cross band repeaters or duplex radios should:

1) Never be used to link to an established repeater system or to link two established repeaters together without the express approval of the repeater owners.

2) Be used for temporary, short duration activities only and never installed as a long-term communication facility.

3) Utilize the minimum power necessary to accomplish the desired communication. A transmitter placed in the vicinity of the operator should use a non radiation load or be configured for minimum power output on a unity gain antenna.

4) Utilize CTCSS decode and encode circuitry to minimize uninvited access and unnecessary frequency congestion. Care should be exercised to use a unique CTCSS tone.

5) Be identified every 10 minutes in accordance with FCC rules and regulations.

6) Be disabled by its operator within 15 minutes of notification of interference or other problems.

7) should be continually monitored by the operator to minimize interference.

PUGET SOUND

Rattlesnake Mtn	927.400	902.400	N7TJP	pl e 110.9	N7TJP
-----------------	---------	---------	-------	---------------	-------

SEATTLE

Capital Hill	927.700	902.700	N7TJP	pl a e 110.9	N7TJP
--------------	---------	---------	-------	-----------------	-------

WEST VIRGINIA

T-MARC AREA

T-MARC Area	920.000	-		SNP	
-------------	---------	---	--	-----	--

WISCONSIN

NORTH CENTRAL

Wausau	906.000	+	W9BCC	o x	R.M.R.A.
--------	---------	---	-------	-----	----------

NORTHEAST

Sturgeon Bay	920.000	-	WB9YUY	o	WB9YUY
--------------	---------	---	--------	---	--------

ONTARIO - WNYSORC

ALL WNYSORC AREAS 0.0

WNYSORC Areas	920.000	-		SNPF	SNP
---------------	---------	---	--	------	-----

SOUTH 131.8

Brantford	921.000	-	VE3TQC	o	
-----------	---------	---	--------	---	--

QUEBEC - VE6AFO

MONTREAL

Montreal	920.000	-	VE2RHH	oe(ca)	MTL220ARC
----------	---------	---	--------	--------	-----------

540 1240 MHz and Above
 ARKANSAS-CALIFORNIA

1240 MHz and Above

Location	Output	Input	Call	Notes	Sponsor
ARIZONA					
CENTRAL AZ					
Pinal Peak	1283.650	-	KD7DR	o e pl 100.0	
NORTHWEST AZ					
Hayden Peak	1286.700	-	N6RHZ	c l e	CMRA
PHX METRO					
South Mtn	1291.340	1271.340	WD2ADY	o pl 100.0	
ARKANSAS					
CENTRAL					
White Hall	1283.000	-	K5ECJ	o	K5ECJ
NORTH CENTRAL					
Harrison	1253.250	1277.250	K5YWL	o	K5YWL
WEST CENTRAL					
Mena	1293.000	1313.000	NØEQ	o	NØEQ
CALIFORNIA - NORTH					
Simplex FM	1294.200				
Simplex FM	1294.300				
Simplex FM	1294.400				
Simplex FM	1294.500				Calling
Simplex FM	1294.600				RemoteBase
Simplex FM	1294.700				
Simplex FM	1294.800				
SSB	1296.100				Calling
SSB EME	1296.000				weak sig
SSB Novice	1294.900				Calling
Test Pair	1283.000	-		ctcssonly	NARCC
CENTRAL COAST					
Monterey	1286.700	-	K6LY	o	NPGR ARC
EAST BAY					
Berkeley	1284.900	-	KA6TGI	o	KA6TGI
Berkeley	1285.300	-	KK6PH	o88.5	KK6PH
Concord	1283.600	-	WB6IRC	o	WB6IRC
Danville	1286.750	-	KD6LI	o	KD6LI
Hayward	1284.400	-	W6ZB	c	BaRF
Livermore	1284.500	-	K6USH	o	K6USH
Mt Diablo	1284.200	-	WD9BIV	o88.5eal	WD9BIV
Oakland	1284.450	-	KD6GLT	c	KD6GLT
Pinole	1286.600	-	N6PBC	o114.8	N6PBC
Pleasanton	1286.800	-	KN6FW	o	KN6FW
San Leandro	1283.100	-	WD6EVM	olr	BaldEagle
NORTH BAY					
Daly City	1285.100	-	KB6YYC	o	KB6YYC
Santa Rosa	1283.200	-	KC6REK	o88.5	KC6REK
Vallejo	1285.700	-	KD6BDC	o173.8e	VARC

**1240 MHz and Above 541
CALIFORNIA**

<i>Location</i>	<i>Output</i>	<i>Input</i>	<i>Call</i>	<i>Notes</i>	<i>Sponsor</i>
NORTHEAST					
Red Bluff	1286.900	-	WB6USH	o100.0	WB6USH
SACRAMENTO VALLEY					
Fairfield	1282.900	-	KC6ZAT	or	SolanoRcs
Fairfield	1283.900	-	N6QGS	o88.5	N6QGS
Grass Valley	1283.800	-	W6KGS	o	W6KGS
Placerville	1284.800	-	N6DPP	c	HAWK
Sacramento	1283.050	-	K6DJP	o100.0	K6DJP
Sacramento	1284.850	-	KD6QFZ	o	Smud ARC
Vacaville	1285.900	-	AB6WT	o	AB6WT
SAN JOAQUIN VALLEY					
Bakersfield	1283.300	-	N6UPH	o88.5	N6UPH
Bakersfield	1284.050	-	N6UPH	c	N6UPH
Fresno	1283.450	-	W6YEP	o141.3	W6YEP
Fresno	1286.300	-	N6JXL	o	CARP
Modesto	1282.800	-	KD6PDJ	o88.5l	KD6PDJ
SOUTH BAY					
Belmont	1285.850	-	N3CKF	o	N3CKF
Cupertino	1285.650	-	KE6MOW	o	KARG
Fremont	1282.600	-	KJ6NN	o	NoNameRC
Fremont	1284.600	-	WD6AGG	c	WD6AGG
Fremont	1286.500	-	WA8DZP	o	WA8DZP
Los Altos Hills	1286.400	-	AA6IW	o	AA6IW
Los Gatos	1285.400	-	KD6ALG	o131.8e	SunPARC
Mountain View	1285.500	-	N6LXA	o131.8	SunPARC
Palo Alto	1282.500	-	W6YX	ol	StanfrdRC
Palo Alto	1283.150	-	WA6LET	o	SRI ARC
Palo Alto	1284.550	-	WA6ITV	o88.5	WA6ITV
Palo Alto	1284.650	-	WA6NUP	o88.5	WA6NUP
Redwood Shores	1284.700	-	WD6GGW	ol	WD6GGW
San Jose	1282.525	-	AB6BP	o167.9	AB6BP
San Jose	1283.400	-	N6EEZ	ol	RdgRunnrs
San Jose	1283.700	-	WA6GFY	o100l	LHARC
San Jose	1284.000	-	N6MZV	o100.0	AppleARC
San Jose	1284.300	-	N6AKB	o	N6AKB
San Jose	1285.000	-	W6CYX	o88.5	W6CYX
San Jose	1285.200	-	K6TAM	o	K6TAM
San Jose	1285.800	-	KD6AOG	o	KD6AOG
San Jose	1285.925	-	KD6AOG	o	KD6AOG
San Jose	1285.950	-	N6EEZ	o	RdgRunners
San Jose	1286.000	-	KJ6NN	o	NoNameRC
San Jose	1286.200	-	W6PIY	o	W V ARC
San Jose	1287.000	-	KC6BED	o88.5	KC6BED
Santa Clara	1284.100	-	WA6AXX	o	WA6AXX
Saratoga	1282.750	-	N6UUM	o	N6UUM

CALIFORNIA - SOUTH

A					
SO CAL	1260.000		OSCAR	satellite	
SO CAL	1283.000	-		o test pair	
SO CAL	1294.100			packet	

542 1240 MHz and Above

CALIFORNIA

<i>Location</i>	<i>Output</i>	<i>Input</i>	<i>Call</i>	<i>Notes</i>	<i>Sponsor</i>
SO CAL	1294.250			56 Kbd data	
SO CAL	1294.500			o nbfm simplex	
SO CAL	1294.700			remote base	
SO CAL	1294.900			ssb nov call	
SO CAL	1296.000			wksig	
SO CAL	1296.100			ssb calling	
IMPERIAL COUNTY					
Black Mtn	1284.600	-	N6CKS	c	CARE
KERN COUNTY					
Frazier Peak	1286.150	-	WB6KLL	c	CMRA
LOS ANGELES COUNTY					
Arcadia	1282.750	-	N6HXL	o 131.8	A.D.C.
Canyon Country	1284.300	-	KI6JL	c	ESSN
Carson	1283.625	-	AA6NV	c	
Carson	1285.375	-	KK6BE	c	
Castro Peak	1284.250	-	N6IGG	c	
Cerritos	1284.025	-	KF6MJ	c	
Chatsworth	1282.550	-	N6UII	o	LA-33
Chatsworth	1285.250	-	NW6B	c	
Chino Hills	1286.225	-	KC6NBC	c	PYRAMID
Contractrs Pt	1283.025	-	N6EXO	c	
Downey	1284.400	-	WB7UFX	c	ROCKWELL
El Sereno	1282.675	-	KB6MRC	o	
Granada Hills	1287.500	-	KE6SPU	c	SCARC
Hauser Peak	1286.200	-	KI6RK	c	CMRA
Hauser Peak	1288.000	-	WA6GDF	o 192.8	SWAPS
Hawthorne	1283.725	-	KW6X	c	HDCS
Highland Park	1287.700	-	AB6BX	c	
Hollywood Hls	1282.650	-	KV6I	o 103.5	
Long Beach	1283.975	-	KD6CIX	c	LIBRA
Los Angeles	1282.575	-	K6PYP	o 103.5	
Los Angeles	1285.025	-	KK6QY	c	ERRC
Malibu	1283.275	-	KB6WMV	c	TANGO
Monterey Park	1282.325	-	KA6GXY	o 141.3	GARS
Monticito Hgts	1283.225	-	WB6HWG	c	
Mt Disapntmnt	1283.250	-	K6VGP	cle	DARN
Mt Disapntmnt	1285.300	-	K6CPT	o 100.0	LA DCS
Mt Harvard	1282.125	-	WA6TFD	o 114.8	BARC
Mt Lukens	1282.375	-	WA6JBY	o 123.0	JUN'S
Mt Lukens	1282.475	-	WA6DPB	o 77.0	
Mt Lukens	1283.075	-	AA6QO	c	ERRC
Mt Lukens	1283.475	-	N6WPL	c	
Mt Lukens	1283.650	-	KC6CIR	c	AGTRJ
Mt Lukens	1284.075	-	N6YFB	c	
Mt Lukens	1284.125	-	KB6SUA	c	
Mt Lukens	1284.325	-	KC6BCV	c	ARAW
Mt Lukens	1284.475	-	KC6NBC	c	PYRAMID
Mt Lukens	1285.100	-	N6TBX	c	SARA
Mt Lukens	1285.325	-	AA6TL	c	HARC
Mt Lukens	1285.600	-	AB6BX	c	MARC
Mt Lukens	1286.025	-	KJ6XR	c	SCORPIO

<i>Location</i>	<i>Output</i>	<i>Input</i>	<i>Call</i>	<i>Notes</i>	<i>Sponsor</i>
Mt Lukens	1286.100	-	N6XRV	c	
Mt Lukens	1286.700	-	N6RHZ	c	CMRA
Mt Wilson	1282.250	-	WD8CIK	o	
Mt Wilson	1282.450	-	W6RZT	o 103.5	DEARS
Mt Wilson	1282.500	-	WA6NRB	o 192.8	SWAPS
Mt Wilson	1284.100	-	N6JGJ	c	SCJHC
Mt Wilson	1284.225	-	KB6IJ	c	KTWT
Mt Wilson	1287.000	-	N6SPS	c	VIDECOM
Oat Mtn	1282.175	-	KB6MCI	o 123.0	SARA
Oat Mtn	1283.175	-	WD6FZA	c	PAPA
Oat Mtn	1284.150	-	KB6TLJ	c	BEARS
Oat Mtn	1284.450	-	KI6RK	c	CMRA
Pacific Palisades	1283.375	-	NF6R	c	PAPA
Palos Verdes	1282.400	-	WB6NOA	o 103.5	GW RadSch
Palos Verdes	1282.475	-	WA6DPB	o 131.8	
Palos Verdes	1283.125	-	N6CA	c	
Palos Verdes	1283.325	-	N6YKE	c	
Palos Verdes	1283.500	-	WB6FOD	c	CMRA
Palos Verdes	1283.550	-	WX6N	c	
Palos Verdes	1283.750	-	KA6VHC	c	
Palos Verdes	1283.850	-	K6VGP	cle	DARN
Palos Verdes	1284.500	-	K6MOZ	cle	DARN
Palos Verdes	1285.150	-	KV6D	c	
Palos Verdes	1286.300	-	W6VPZ	o 100.0	NORTHROP
Palos Verdes	1287.000	-	N6SPS	c	VIDECOM
Palos Verdes	1287.100	-	N6SPS	c	VIDECOM
Saddle Peak	1282.350	-	AA6TT	o 136.5	
Saddle Peak	1282.600	-	WD8CIK	o	
Saddle Peak	1284.200	-	KA6CBE	c	HAMS
Santa Anita Rdg	1283.300	-	WB6QFE	c	
Santa Monica	1284.350	-	KA6RBJ	c	
Signal Hill	1282.200	-	K6CHE	o	
Sunset Ridge	1282.425	-	AB6FC	o 127.3	
Sunset Ridge	1283.675	-	KD6RQZ	c	RIZAL
Sunset Ridge	1283.900	-	WA6CGR	c	SCEARA
Sunset Ridge	1284.050	-	KB6MQQ	c	
Sunset Ridge	1285.275	-	WH6NZ	c	
Sunset Ridge	1286.900	-	N6AVI	c	
Sylmar	1285.350	-	KA6FJP	c	
Verdugo Peak	1282.900	-	N6MQS	o	A-TECH
Verdugo Peak	1283.950	-	KA6AZB	c	HAMS
Verdugo Peak	1285.000	-	K6AHM	c	
West Covina	1282.875	-	WB6QZK	o(ca)l	
Whittier	1283.050	-	KA6VHA	c	
ORANGE COUNTY					
Anaheim	1283.100	-	KB6ZDB	c	RACES
Anaheim	1283.600	-	WA6TWF	c	SCRADS
Anaheim	1285.125	-	KC6CIR	c	AEARC
Anaheim	1286.175	-	KB6OZM	c	
Costa Mesa	1284.000	-	WA6TUG	o(ca)l	
Fountain Valley	1286.125	-	WB6QJY	c	FOCUS

544 1240 MHz and Above

CALIFORNIA

<i>Location</i>	<i>Output</i>	<i>Input</i>	<i>Call</i>	<i>Notes</i>	<i>Sponsor</i>
Huntington Bch	1282.225	-	KK6SR	o 103.5	
Huntington Bch	1283.150	-	KG6LM	c	
Huntington Bch	1283.400	-	WB6WAJ	c	
Irvine	1283.350	-	WA6GPP	o	
La Palma	1286.050	-	WA6PMX	c	
Loma Ridge	1286.275	-	W6KRW	c	OC RACES
Mission Viejo	1283.450	-	KM6NP	c	SCARA
Mission Viejo	1283.525	-	AB6YT	o 103.5	TANGO
Pleasants Peak	1282.700	-	KF6OG	o 100.0	SCDXGrp
Pleasants Peak	1282.800	-	W6KGS	o	
Pleasants Peak	1284.425	-	AA6SI	c	
Pleasants Peak	1286.950	-	K6RRR	c	
Santa Ana	1282.850	-	KC6EEL	o	
Santiago Pk	1282.025	-	W6KRW	o 88.5	OCCB
Santiago Pk	1282.050	-	WB6HRO	o 100.0	V.V.
Santiago Pk	1282.150	-	WA6MDJ	o	BARC
Santiago Pk	1283.425	-	N6WXA	c	FILCOM
Santiago Pk	1283.575	-	KJ6HT	c	AT&T
Santiago Pk	1283.700	-	N6TBB	c	
Santiago Pk	1283.775	-	KM6KL	c	HALO
Santiago Pk	1283.800	-	W6KGS	c	
Santiago Pk	1284.175	-	KB6KZA	c	EARC
Santiago Pk	1284.275	-	KB6SUA	c	
Santiago Pk	1285.050	-	W6ATB	c	
Santiago Pk	1285.425	-	KC6ZYY	c	VRC
Santiago Pk	1285.475	-	AB6BX	c	
Santiago Pk	1285.500	-	K6KGS	c	
Santiago Pk	1285.950	-	N6SIM	c	
Santiago Pk	1286.150	-	WA6SVT	c	ATN
Santiago Pk	1286.450	-	N6SLD	c	CLARA
Santiago Pk	1286.750	-	N6OGM	c	CMRA
Sierra Peak	1282.275	-	W6KRW	or 88.5	OCCC
Signal Peak	1282.525	-	W6KRW	o 88.5	OCCC
Westminster	1286.075	-	KD6JVC	c	RACES
RIVERSIDE COUNTY					
Box Springs	1285.400	-	WA6ZUF	c	
Palm Springs	1285.200	-	WA6ZUF	c	CAMEL
SAN BERNARDINO COUNTY					
Blue Ridge	1286.400	-	N6RHZ	c	CMRA
Heaps Peak	1286.350	-	KE6CLU	c	
Keller Peak	1286.250	-	KG6YS	o	MARA
Mount R	1283.200	-	WA6GDF	o 192.8	SWAPS
Mt Rodman	1283.500	-	KB6TQQ	c	CMRA
Running Sprgs	1285.075	-	AA6QO	c	ERRC
Running Sprgs	1286.000	-	KA6RWW	c	
Sky Forest	1282.925	-	WA6BFH	o	
Snow Peak	1285.450	-	N6AQQ	c	CAMEL
SAN DIEGO COUNTY					
Mt Otay	1282.300	-	W6RHV	o	SANDRA
Mt Otay	1284.600	-	NF6E	c	CARE
Mt Otay	1285.550	-	AB6BX	c	MARC

CALIFORNIA-FLORIDA

Location	Output	Input	Call	Notes	Sponsor
Mt Otay	1285.800	-	WA6ZFT	c	ECRA
Mt San Miguel	1284.300	-	WV6H	c	CARE
Mt Soledad	1284.750	-	WB6HHV	c	CARE
Mt Woodson	1284.700	-	WB6DTR	c	CARE
Palomar Mtn	1284.650	-	W6RHV	c	CARE
Palomar Mtn	1285.900	-	KD6AEA	c	
Palomar Mtn	1286.200	-	N6RHZ	c	CMRA
Point Loma	1285.225	-	N6XQ	c	WSVMS
Point Loma	1285.400	-	WA6ZFT	o 88.5	ECRA
Rattlesnake Mtn	1284.800	-	WA6RLV	c	CARE
San Diego	1285.175	-	KD6AEA	c	
Toro Peak	1284.850	-	WV6H	c	CARE
SANTA BARBARA COUNTY					
Gibraltar Pk	1282.600	-	K6RCL	o 131.8	CMRA
Santa Ynez Pk	1284.050	-	K6RCL	c	CMRA
VENTURA COUNTY					
Sulphur Mtn	1282.100	-	WB6ZTQ	o	SMRA
COLORADO					
DENVER					
Denver	1287.800	-	N0HEQ	o	N0HEQ
Denver	1287.900	-	KF0OA	ox	CoRptAssn
CONNECTICUT					
HARTFORD					
Avon	1291.300	1271.300	K1IIG	oerz 110.9	Avon RA
Avon	1292.100	1272.100	K1TBA	oer110.9	K1TBA
Newington	1292.150	1272.150	WA1UTQ	oel 88.5	WA1UTQ
LITCHFIELD					
Torrington	1285.000	-	K1KGQ	o(ca)e 114.8	K1KGQ
NEW HAVEN					
Naugatuck	1291.190	1271.190	WA1NQP	o(ca)elz 88.0	WA1NQP
TOLLAND					
N Coventry	1291.030	1271.030	K1JCL	o(ca)elpz 77.0	K1JCL
DELAWARE					
ALL TMARC AREAS					
ALL	1283.000	-		SNP	
DISTRICT OF COLUMBIA					
ALL TMARC AREAS					
ALL	1283.000	-		SNP	
FLORIDA					
CENTRAL					
Clermont	1293.100	1273.100	WB4NPH	ct	WB4NPH
NORTH CENTRAL					
Ocala	1291.200	1271.200	K3AAF	oe	K3AAF

546 1240 MHz and Above**FLORIDA-LOUISIANA**

<i>Location</i>	<i>Output</i>	<i>Input</i>	<i>Call</i>	<i>Notes</i>	<i>Sponsor</i>
NORTHEAST					
Jacksonville	1291.100	1271.100	AA4QI	oa	TEL PION
SOUTH					
Coral Gables	1291.800	1271.800	KD4BBM	oe(ca)lr	SFFA
Fort Lauderdale	1294.100	1274.100	WA4QQR	o	WA4QQR
Hialeah	1291.100	1271.100	WB4IVM	oae	WB4IVM
Hialeah	1292.100	1272.100	WA4TPW	obi	WA4TPW
Miami	1291.400	1271.400	KB4YXT	1Aelx	KB4YXT
Miami	1292.000	1272.000	WD4NLG	o2Zel	WD4NLG
Miami	1292.200	1272.200	KM4ZT	c3Z(ca)e	KM4ZT
Miami	1292.300	1272.300	KA4KQA	ct(ca)e	KA4KQA
Miami	1293.100	1273.100	KB4JDE	o(ca)	KB4JDE
WestPalmBeach	1291.700	1271.700	W4PHL	oeR	PB Emgt

GEORGIA

Atlanta/Bell	1292.000	1272.000	KB4KIN	o	MET AT TEL
Atlanta/North	1291.400	1271.400	W4DOC	o	ATL RC INC

ILLINOIS**CHICAGO**

Chicago	1292.000	1272.000	W9XA	o	W9XA
Chicago	1292.100	1272.100	KD9FA	oael	ACLR
Chicago	1292.300	1272.300	KA9QPZ	o(ca)eL 114.8	WSNSTVARC
Chicago	1292.500	1272.500	K9TMR	t	WGNTVARC

NORTHEAST

Glendale Hgts	1292.400	1272.400	WA9E	oe114.8	HRTS INC
Waukegan	1292.200	1272.200	N9LEN	o	N9LEN

SPRINGFIELD

Springfield	1293.000	1273.000	N9JYC	o e r	N9EUO
-------------	----------	----------	-------	-------	-------

INDIANA

Indianapolis	1292.000	1272.000	K9LPW	o 100.0	CenINRA
South Whitley	1291.500	1271.500	WF9Q	o	WF9Q

IOWA**DES MOINES**

Des Moines	1285.500	-	KD0KU	o-88.5	IRA
------------	----------	---	-------	--------	-----

KANSAS**NORTHEAST**

Kansas City	1284.850	-	WD0GQA	ocy	BYRG
McLouth	1284.975	-	N0EUH	cy	BYRG
ShawneeMission	1285.000	-	WD0GXL	oy	+WD0GXL

SOUTH CENTRAL

Newton	1288.000	-	N0NEK	oy	N0NEK
--------	----------	---	-------	----	-------

LOUISIANA**STATEWIDE**

Shared	1283.000	-		SNP	
--------	----------	---	--	-----	--

NEW ORLEANS

Jefferson	1282.100	-	WB5JEQ	oeBia	WB5JEQ
-----------	----------	---	--------	-------	--------

MARYLAND-NEVADA

<i>Location</i>	<i>Output</i>	<i>Input</i>	<i>Call</i>	<i>Notes</i>	<i>Sponsor</i>
MARYLAND					
ALL TMARC AREAS					
ALL	1283.000	-		SNP	
MASSACHUSETTS					
BARNSTABLE					
Nantucket	1282.200	-	W1UF	o	W1UF
BERKSHIRE					
Adams	1283.900	-	K1FFK	o	NoBARC
ESSEX					
Lynn	1282.600	-	W1DVG	ol	W1DVG
HAMPDEN					
Feeding Hills	1282.500	-	KA1KPH	o	KA1KPH
HILLSBOROUGH					
Pepperell	1290.400	224.640	WA1VVH	ol	+WB1CMG
Pepperell	1290.400	1270.400	WA1VVH	ol	+WB1CMG
Pepperell	1290.400	442.825	WA1VVH	ol	+WB1CMG
MIDDLESEX					
Stoneham	1282.400	-	WA1VVH	ol	WA1VVH
MICHIGAN					
BENTON HARBOR					
Berrien Springs	1282.000	-	W8YKS	o	W8YKS
DETROIT					
Clawson	1282.400	-	N8UDK	o	N8UDK
Detroit	1282.020	-	KC8UV	o	KC8UV
Detroit	1282.050	-	K8OCL	o	AMSAT
Detroit	1284.050	-	KA8RAD	o	KA8RAD
Romulus	1282.300	-	KB8BIT		WC8AAA
Southfield	1282.100	-	KB8PO	o	KB8PO
FLINT					
Fenton	1282.070	-	N8QOR	o	N8QOR
SOUTHEAST					
Monroe	1285.000	-	WS8G	oe	WS8G
MINNESOTA					
MPLS-ST PAUL					
East Bethel	1287.500	-	N0USE	o a e	N0USE
MONTANA					
SOUTH CENTRAL					
Bozeman	1292.000	1272.000	AA7DG	o	AA7DG
SOUTHEAST					
Billings	1285.000	-	KF7ZW	o	KF7ZW
NEVADA					
SOUTHERN NEVADA					
Lo Potosi Mtn	1284.050	-	N6OGM	c	CMRA
WEST CENTRAL					
Reno	1284.420	-	WA7RPS	o88.5	TMARA

548 1240 MHz and Above**NEW HAMPSHIRE-NEW YORK**

<i>Location</i>	<i>Output</i>	<i>Input</i>	<i>Call</i>	<i>Notes</i>	<i>Sponsor</i>
NEW HAMPSHIRE					
HILLSBOROUGH					
Nashua	1282.300	-	KA1JJA	o	KA1JJA
MIDDLESEX					
Pelham	1290.200	1270.200	WA1UXA	ol	+WB1CMG

NEW JERSEY

HUDSON					
Kearny	1290.500	1270.500	KB2ITZ	c a t	NJERG
MIDDLESEX					
South River	1291.200	1271.200	NE2E	o	NE2E
MORRIS					
Parsippany	1287.500	-	WA2UEM	o	WA2UEM
SUSSEX					
Sparta	1282.700	-	N2MCV		N2MCV
UNION					
Cranford	1282.400	-	N2QJI	o(ca)	N2QJI
Elizabeth	1284.700	-	N2PMY	oe	N2PMY
Elizabeth	1287.000	-	WB2CMN	oel141.3	WB2CMN

NEW JERSEY - TPARC

MERCER					
Lawrenceville	1295.800	1280.800	K3ADS		K3ADS

NEW YORK - SLVRC**ST LAWRENCE/FRANKLIN CTY NY**

Colton	1282.000	-	NS2Z		
Liverpool	1284.000	-			

NEW YORK - TSARC

BRONX					
New York #	1292.850	1272.850	KP4IP	o	Bronx ARC
KINGS					
Brooklyn	1291.750	1271.750	W2VD	oe	W2VD
MANHATTAN					
New York	1282.800	-	WA2CDL	l	44 ALIVE
New York	1292.000	1272.000	N2EZZ	o	PANYNJ
New York	1292.200	1272.200	K2APL	o(ca)l	PONY
NASSAU					
Glen Oaks	1288.000	-	W2VL	c a e z	LIMARC
Hicksville	1282.300	-	KB2FHB	o	KB2FHB
Plainview	1285.500	-	WB2WAK	c a e l z	WB2WAK
QUEENS					
Corona	1286.400	-	WB2ZZO	al	H SCI ARC
L I City	1282.600	-	N2FDJ	o(ca)elpr	N2FDJ
SUFFOLK					
Setauket #	1283.500	-	K2YBW	o	K2YBW
Upton	1284.500	-	WA2KSM	oe	BNL ARC

NEW YORK - UNYREPCO

ROCHESTER					
Rochester	1288.000	1268.000	N2HJD	ol	RRRA

NEW YORK-PUERTO RICO

Location	Output	Input	Call	Notes	Sponsor
NEW YORK - WNYSORC					
ALL WNYSORC AREAS	0.0				
WNYSORC Areas	1283.000	-	SNPF	SNP	
NIAGARA 107.2					
Holley	1282.000	-	KB2UUT	o e DXINFO	
NORTH CAROLINA					
Charlotte	1253.250	1277.250	W4PPN	o	
Gastonia/Crow	1292.820	1272.820	N0IZF	oaezIRB	N0IZF
Greensboro	1291.400	1271.400	KB4SXY	o	KB4SXY
OHIO					
CUYAHOGA					
Cleveland	1292.000	1272.000	WD8BJQ	oelx	WD8BJQ
N Olmsted	1290.000	1270.000	K8AET	o	WR RA
FRANKLIN					
Columbus	1292.300	1272.300	WB8YOJ	ol	WB8YOJ
LAKE					
Wickliffe	1291.900	1271.900	WD8BJQ	oelx	WD8BJQ
LUCAS					
Oregon	1285.000	-	WJ8E	o	WJ8E
MONTGOMERY					
Vandalia	1292.080	1272.080	WB8OOE	otl	WB8OOE
SUMMIT					
Akron	1291.020	1271.020	WB8AZP	oela	WB8AZP
OKLAHOMA					
OKLAHOMA CITY					
Mustang	1282.100	-	WB9VMY	ce	WB9VMY
Oklahoma City	1283.100	-	WN5J	oa	MegaplexRG
Oklahoma City	1284.850	-	N5VYC	o	MORI
OREGON					
STATEWIDE					
Statewide	1283.000	1263.000	TEST	ORRC Test t	ORRC
NORTH CENTRAL					
Gresham	1291.000	1271.000	WB7QIW	oe t	HARC
Hillsboro	1291.500	1271.500	K7AUO	oel	TERAC
PENNSYLVANIA					
CENTRAL 173.8/146.2					
State College	1284.500	-	KA7OEI		KA7OEI
PITTSBURGH 131.8					
Pgh/W Mifflin	1285.000	-	KA3IDK	o	KA3IDK
PENNSYLVANIA - TPARC					
CHESTER					
Valley Forge	1292.000	1272.000	WA2QEB	t	PARA
PUERTO RICO					
EAST					
Luquillo	1285.000	-	WP4KER	c	

550 1240 MHz and Above**RHODE ISLAND-WASHINGTON**

<i>Location</i>	<i>Output</i>	<i>Input</i>	<i>Call</i>	<i>Notes</i>	<i>Sponsor</i>
RHODE ISLAND					
PROVIDENCE					
Cranston	1291.500	1271.500	KA1BRJ	ol	KA1BRJ
Narragansett	1291.300	1271.300	KA1BRJ	ol	KA1BRJ
Providence	1291.400	1271.400	KA1BRJ	ol	KA1BRJ
Providence	1291.600	1271.600	K1AD	o	NM1Z
Woonsocket	1291.200	1271.200	KA1BRJ	ol	KA1BRJ

TENNESSEE

Memphis	1292.000	1272.000	N4HKS	oe	MID SOUTH
Nashville	1284.400	-	W4WXJ	o	
Nashville	1286.500	-	KB4ZOE	oael	

TEXAS

Arlington	1292.300	1272.300	N5RAT	c	
Austin	1292.150	1272.150	AA5PB	o	
Austin	1292.400	1272.400	W5NFC	t	
Buda	1292.500	1272.500	KG5VH	o	
Cedar Hill	1293.000	1273.000	N5RAT	c	
Dallas	1292.000	1272.000	KC5NQ	o(ca)156.7	
Dallas	1292.600	1272.600	N5MIJ	c	
Deerpark	1292.200	1272.200	WB5PWG	o	
Fort Worth	1292.780	1272.780	WB5WRR		FW1200
Fort Worth	1292.900	1272.900	WD0BOD	(ca)e	
Houston	1292.100	1272.100	WA5KXG	o	
San Antonio	1292.100	1272.100	KC5NTN	oa	
San Antonio	1292.300	1272.300	W5DKK	c	

UTAH

CASTLEDALE					
Castledale	1282.100	-	KB7JBQ	c	
WASATCH FRONT					
Lehi	1285.000	-	WA2WLH	o 88.5	WA2WLH

VIRGINIA

Bedford/Apl O	1291.100	1271.100	WA1ZMS	oelt100.0	MTN TOP
High Knob	1296.075		WD4GSM	o	
Roanoke/Poor	1291.020	1271.020	WB4DBB	o	WB4DBB
T-MARC AREA					
T-MARC Area	1283.000	-		SNP	

WASHINGTON AREA

Alexandria	1282.600	-	WA4CCF	L	Alex RC
McLean	1292.100	1272.100	K6LEW		NVFMA

WASHINGTON

Western Washington Amateur Relay Association cross band repeater / duplex radio policies: In order to minimize inappropriate use of recognized simplex and repeater frequencies, the WWARA has established a set of policies for the use of cross band repeaters: Cross band repeaters or duplex radios should:

1) Never be used to link to an established repeater system or to link two established repeaters together without the express approval of the repeater owners.

WASHINGTON-ONTARIO

- | Location | Output | Input | Call | Notes | Sponsor |
|---|--------|-------|------|-------|---------|
| 2) Be used for temporary, short duration activities only and never installed as a long-term communication facility. | | | | | |
| 3) Utilize the minimum power necessary to accomplish the desired communication. A transmitter placed in the vicinity of the operator should use a non radiation load or be configured for minimum power output on a unity gain antenna. | | | | | |
| 4) Utilize CTCSS decode and encode circuitry to minimize uninvited access and unnecessary frequency congestion. Care should be exercised to use a unique CTCSS tone. | | | | | |
| 5) Be identified every 10 minutes in accordance with FCC rules and regulations. | | | | | |
| 6) Be disabled by its operator within 15 minutes of notification of interference or other problems. | | | | | |
| 7) should be continually monitored by the operator to minimize interference. | | | | | |

Location	Output	Input	Call	Notes	Sponsor
LINK					
Tacoma	1246.100	1246.100	KB7CNN		KB7CNN
BELLINGHAM					
King Mountain	1290.950	1270.950	N7FYU	pl 103.5	
PUGET SOUND					
Brinnon	1291.000	1271.000	WR7V	o pl e 103.5	
Cougar Mtn	1293.000	1273.000	W7ERH	pl 127.3	
Tiger Mtn East	1292.200	1272.200	KB7CNN	o pl 103.5	
PUGET SOUND - NORTH					
Oak Harbor	1292.100	1272.100	W7ZXM	o	
SEATTLE					
Seattle	1292.000	1272.000	W7SRZ	pl a e l z 103.5	
SEATTLE - SOUTH					
Seattle	1292.300	1272.300	KB7FAA	pl 103.5	KB7FAA
TACOMA					
Tacoma	1292.400	1272.400	KB7CNN	o pl ca z e 103.5	

WEST VIRGINIA

Location	Output	Input	Call	Notes	Sponsor
T-MARC AREA					
T-MARC Area	1283.000	-		SNP	

WISCONSIN

Location	Output	Input	Call	Notes	Sponsor
NORTHEAST					
Sturgeon Bay	1282.100	-	WB9YUY	o	WB9YUY
SOUTHEAST					
Franklin	1282.500	-	KD9Y	o	KD9Y

ONTARIO - WNYSORC

Location	Output	Input	Call	Notes	Sponsor
ALL WNYSORC AREAS	0.0				
WNYSORC Areas		1283.000	-	SNPF	SNP
CENTRAL 156.7					
Oshawa	1283.475	-	VE3OUR	o	
CENTRAL 0.0					
Cannington	1288.000	-	VA3TVE	ca e LINK	
METRO TORONTO	103.5				
Aurora	1253.250	439.250	VE3AAY	ATV	YRARC
Toronto	1284.000	-	VA3GTU	o	

552 1240 MHz and Above**ONTARIO-URUGUAY**

<i>Location</i>	<i>Output</i>	<i>Input</i>	<i>Call</i>	<i>Notes</i>	<i>Sponsor</i>
Toronto	1285.000	-	VE3VGA	o	
Uxbridge #	1286.000	-	VE3RPT	o link2	TFMCS
SOUTH 131.8					
Acton	1284.500	-	VE3GTU	o e LINKED	
SOUTHWEST 114.8					
London #	1285.500	-	VE3WUT	o (ca) 114.8	
SOUTHWEST 118.8					
McGregor #	1282.500	-	VE3SOT	c	
SOUTHWEST 131.8					
Waterloo	1287.000	-	VE3WWW	o (ca) 131.8Hz	

QUEBEC - VE6AFO**QUEBEC**

Ste Foy	1283.250	438.500	VE2RQT	o aux in CRAQ 144.370	
---------	----------	---------	--------	--------------------------	--

MEXICO**MEXICO**

V Alpina	1285.000				
----------	----------	--	--	--	--

URUGUAY**SAYAGO**

Montevideo	1286.600	-	CX1CCC		GRAM
------------	----------	---	--------	--	------

2300 MHz

<i>Location</i>	<i>Output</i>	<i>Input</i>	<i>Call</i>	<i>Notes</i>	<i>Sponsor</i>
MICHIGAN					
BENTON HARBOR					
Berrien Springs	2410.000	2306.000	W8YKS	o	W8YKS

554 Amateur Television (ATV)

ALABAMA-CALIFORNIA

Amateur Television (ATV)

<i>Location</i>	<i>Output</i>	<i>Input</i>	<i>Call</i>	<i>Notes</i>	<i>Sponsor</i>
ALABAMA					
Anniston	1253.250	426.250	KJ4JJ	ole	KJ4JJ
Corner	919.500	907.500	N4UKE	oel	N4UKE
Dora	147.390	147.990	N4EIX	osstvrty ascii	N4EIX
Gadsden/ Hensley Mtn	421.250	439.250	WD4FEQ	oe	WD4FEQ
Huntsville	421.250	439.250	K4BFT	oe LSB-in USB-out	HARC
Mobile/Mabis	426.250	439.250	N4UXY	oelrb exp	ATV SOC
Muscle Shoals	421.250	439.250	W4JNB		MSARC
Selma	421.250	439.250	KI4SC	o	S-D ARC
Webb	421.250	439.250	N4RNU		WHcnty EMA
ALASKA					
INTERIOR					
Fairbanks	421.250	439.250	KL7GNG	o ATV (146.43 aud smplx)	KL7GNG
ARIZONA					
CENTRAL AZ					
Badger Mtn	1253.250	434.000	WB7VVD	o tv	
PHX METRO					
Phoenix	1265.000	1241.250	N7DJZ	o tv rpt	MESA COMM
Phoenix/ Shaw Butte	1253.250	434.000	WB7VVD	o tv	WB7VVD
Shaw Butte	421.250	434.000	KS8J	tv	AATV
TUCSON METRO					
Mt Bigelow	1253.250	434.000	WV7K	o tv	AATV
ARKANSAS					
CENTRAL					
Little Rock	421.250	439.250	N5XAY	o	PlaskCoOES
Pine Bluff	426.250	439.250	K5DAK	o	PinBlufARC
Russellville	426.250	439.250	W5RZ	o	W5RZ
NORTH CENTRAL					
Harrison	421.250	439.250	K5YWL	o	K5YWL
Heber Springs	434.000	434.000	W9ZJZ	o	W9ZJZ
CALIFORNIA - NORTH					
NORTHERN CALIFORNIA					
ATV AURAL	431.750				
ATV AURAL	438.500				
ATV AURAL	1245.750				
ATV AURAL	1257.750				
ATV AURAL	1269.750				
ATV AURAL	1281.750				

AMATEUR TELEVISION

TC70-10 ≥ 10 Watt 70CM ATV TRANSCEIVER

Value +
Quality
from over
30 years
in ATV

Made in
USA



ALL IN ONE BOX... ONLY \$499^{delivered}

- **90 MILE SNOW FREE LINE OF SIGHT DX**
TC70-10, 100' 9913 coax and 14 dBd gain beams at both ends
- **FULL COLOR, SOUND & LIVE ACTION**
Show the shack, club meetings, public service events, etc., using your home camcorder or VCR - any composit video just plugs in. No other radios or adaptors needed, just a TV set, 13.8Vdc and antenna.
- **TUNES ALL 420-440 MHZ ATV REPEATERS**
Sensitive GaAsfet, tuneable, downconverts to receive on ch 2, 3 or 4.
- **≥ 10 WATTS P.E.P. ADJUSTABLE RF OUTPUT**
Proper drive setup for RF CONCEPTS 4-110 or MIRAGE D1010N-ATV linear amps to 100 Watts p.e.p. 1 to ≥ 10 Watt range.
- **ONE TRANSMITTER CRYSTAL INCLUDED**
Select 439.25, 434.0, 427.25 or 426.25 MHz. 2nd crystal add \$20.

HAMS, CALL OR WRITE FOR OUR 10 pg. CATALOG

We have everything you need to get on this exciting video mode in the 400, 900 & 1200 MHz bands - antennas, amplifiers, wired & tested transmitter boards for the builder, R/C ATV, balloons, etc.

GaAsfet downconverters start at just \$49 to see the action. See chapter 12, 95-96 ARRL Handbook.

Transmitting equipment sold only to licensed tech class or higher amateurs verified in the Callbook or copy of license.

CALL (818) 447-4565 m-th. 8am-5:30pm pst

P. C. ELECTRONICS

**2522-R PAXSON LANE
ARCADIA, CA 91007**

UPS COD



24 hr. FAX (818) 447-0489 Email: tom smb@aol.com

TOM - W6ORG MARYANN - WB6YSS

556 Amateur Television (ATV)**CALIFORNIA-COLORADO**

<i>Location</i>	<i>Output</i>	<i>Input</i>	<i>Call</i>	<i>Notes</i>	<i>Sponsor</i>
ATV uVSB	427.250			simplex	CH 1
ATV uVSB	434.000			simplex	CH 2
ATV uVSB	913.250				CH 1
ATV uVSB	1241.250				CH 1
ATV uVSB	1253.250				CH 2
ATV uVSB	1265.250				CH 3
ATV uVSB	1277.250				CH 4
EAST BAY					
Mt Diablo	427.250	1253.250	W6CX	oCH 58 v	MtDiabloRC
SAN JOAQUIN VALLEY					
Bakersfield	1277.250	434.000	WA6SVT	o	ATNetwork
Mt Bullion	427.250	1265.250	WB7UGZ	oCH 58 h	WB7UGZ
SOUTH BAY					
Palo Alto	2425.000	426.250	WA6CGX	o	WA6CGX
Palo Alto	2425.000	434.000	WA6CGX	o	WA6CGX
Palo Alto	2425.000	910.250	WA6CGX	o	WA6CGX
San Jose	923.250	427.250	WD6GYH	c	WD6GYH

CALIFORNIA - SOUTH

A

SO CAL	144.390		ATV	o audio splx coord	
SO CAL	146.430		ATV	o audio rptr coord	
SO CAL	426.250		ATV	o simplex	
SO CAL	434.000		ATV	o rptr input simplex	
SO CAL	439.500		ATV	o NBFM comm	
SO CAL	913.250		ATV	simplex rptr input	
SO CAL	1265.000		ATV	simplex widbnd exp	
SO CAL	1289.250		ATV	o simplex widbnd exp	
SO CAL	2430.000		ATV	o	

LA,OR,RIV,SBER

Blue Ridge 919.250 434.000 WB6VVV o h-sync ATN

LA,OR,RIV,SBER,SD

Santiago Pk 1253.250 434.000 WA6SVT o h-sync ATN

LA,OR,RIV,SBER,VE

Loop Cyn 1277.250 434.000 WA6ZVE o h-sync ATN

Mt Wilson 1241.250 434.000 K6KMN o h-sync shtl vid

Oat Mtn 919.250 434.000 NU6X o h-sync ATN

LA,SBAR,VE

Sulphur Mtn 1253.250 434.000 WA6UCL o h-sync SMRA

SBAR

Figueroa Mtn 1253.250 434.000 K3NXF o h-sync ATN

Santa Barbara 1277.250 434.000 WB9KMO o h-sync ATN

SD

Palomar Mtn 1241.250 919.250 W6NWG o h-sync PARC

San Miguel 1277.250 434.000 WA6VLF o h-sync RACES

COLORADO

BOULDER

Boulder 421.250 1277.250 WA0NHD oATV BCARES

COLORADO SPRINGS

Colorado Spr 421.250 911.250 WA0YWV oATV RamptrHVN

DENVER

Denver 1253.250 425.250 N0IVN oATV WstVisNet

ATV

WYMAN RESEARCH, INC.

8339S, 850W WALDRON IN 46182

317 525-6452




DOWN CONVERTER

\$109.95



**TRIDON AM 450
TRANSMITTER**

\$249.95



**TRIDON 2000
TRANSCIEVER**

\$329.95

TRIDON 2000 H TRANSCIEVER

\$459.95

ADJUSTABLE

15 WATTS OUT

RF SAMPLER

GaAsFET PRE-AMP



FM-ATV RECEIVER

\$284.95



**FM-ATV RECEIVERS AND
TRANSMITTERS FOR
450-900-1200 MHZ**

TRIDON FM TRANSMITTER ATV

\$359.95

558 Amateur Television (ATV)**FLORIDA-ILLINOIS**

<i>Location</i>	<i>Output</i>	<i>Input</i>	<i>Call</i>	<i>Notes</i>	<i>Sponsor</i>
FLORIDA					
CENTRAL					
Orlando	421.250	434.000	KO4QJ	atv	KO4QJ
St Cloud	427.250	439.250	W4NCO	oeATV	StC ATC
EAST CENTRAL					
Cocoa	421.250	434.000	K4ATV	BBS/NASA LISATS SEL/ATV	
NORTH CENTRAL					
Ocala	421.250	434.000	K3AAF	ATVoeI	K3AAF
NORTHEAST					
Jacksonville	421.250	434.000	N4KWC	NTSC ATV	VIDEO CATS
Jacksonville	922.250	910.250	KE4KNE	cATV	KE4KNE
NORTHEAST CENTRAL					
Daytona Beach	421.250	434.000	K4BV	atv	DB ARA
NORTHWEST					
Ft Walton Beach	427.250	439.250	KB4OID	oATV	EC TV
SOUTH					
Hialeah	427.250	914.250	KA4GAQ	o(bi)atv	KA4GAQ
Miami	421.250	434.000	KB4YXT	ATV NTSC olx	KA4ZAY
Miami	439.250	910.250	KC4JHS	oeATV	
Miami	1276.250	1241.250	KB4YXT	ATVoeI	KA4ZAY
PalmBeachGrdns	1264.000	426.250	KM4EF	oATV	KM4EF
WEST CENTRAL					
Citrus Springs	421.250	434.000	KK4HS	oATVr	SH ARC
Largo	421.250	923.250	AJ1R	oATV	AJ1R
Largo	421.250	1277.250	AJ1R	oATV	AJ1R
Largo	421.250	434.000	AJ1R	oATV	AJ1R
GEORGIA					
Albany	427.250	439.250	W4MM	o	ALBANY ARC
Atl/Marietta	427.250	1253.000	N4NEQ	oRB	AMATEUR TV
Atlanta/Bell	421.250	434.000	W4ZTL	o	MATPARC
Brnswk/Jekyll	421.250	439.250	KB4PXX	o	KB4PXX
Dalton ATV	421.250	1265.000	N4BZJ	o	
Savannah	421.250	434.000	KK4TO	o	CARS
Savannah	427.250	439.250	WA4VHP	oeRBt	SAVANNAH
IDAHO					
SOUTH CENTRAL					
Burley #	434.000	1253.250	K6ZVA	ATV	ISRA
SOUTHWEST					
Boise	434.000	1253.250	N7MOE	ATV	N7MOE
ILLINOIS					
DECATUR					
Decatur	421.250	439.250	KD9D	o	CIATVU
EAST CENTRAL					
Champaign	426.250	439.250	KA9SZX	oSYNC	KA9SZX
NORTHEAST					
Des Plaines	421.250	439.250	KB9FO	oe15734	KB9FO
Macomb	421.250	421.250	WB9TEA	o	LEARC

Amateur Television (ATV) 559

ILLINOIS-KENTUCKY

<i>Location</i>	<i>Output</i>	<i>Input</i>	<i>Call</i>	<i>Notes</i>	<i>Sponsor</i>
NORTHWEST Galesburg	427.250	439.250	W9SLO	o	W9SLO
INDIANA					
Anderson #	421.250	923.250	N9DEZ	ATV Sync N9DEZ PL=15734	
Anderson #	421.250	1277.250	N9DEZ	ATV Sync N9DEZ PL=15734	
Crown Point	421.250	439.250	KB9FO	sync o KB9FO PL15734	
Evansville	427.250	439.250	WB9PLR	sync o WB9PLR PL15734	
Fort Wayne	911.250	439.250	W9TE	ATV Sync F.W.R.C. PL=15734	
Indianapolis	425.250	439.250	K9LPW	sync olr CIRA/RACES PL15734	
Indianapolis	911.250	425.250	WB9YAJ	ATV Sync CenINRA PL=15734	
Indianapolis	911.250	1277.250	WB9YAJ	ATV Sync CenINRA PL=15734	
Newburgh	427.250	1277.250	WB9PLR	ATV Sync WB9PLR PL=15734	
Noblesville	911.250	923.250	WB9YCZ	ATV Sync ICE PL=15734	
Noblesville	911.250	1253.250	WB9YCZ	ATV Sync ICE PL=15734	
W Terre Haute	425.250	439.250	W9UUU	sync o WVARA PL15734	
IOWA					
DAVENPORT					
Davenport	421.250	910.250	WB0BIZ	vid Wx x	QCATCC
Davenport	421.250	439.250	WB0BIZ	vid Wx x	QCATVC
DES MOINES					
Des Moines	427.250	1277.250	WB0OEU	video	CITS
NORTHWEST					
West Bend	421.250	439.250	N0QQS	video e	Vid-Srv
KANSAS					
NORTHEAST					
Kansas City	426.250	439.250	WR0J	oyr	KC ATV Gp
Topeka	427.250	427.250	WA0VRS		TV-SHWNCOE
SOUTH CENTRAL					
Wichita	426.250	439.250	KD0ME	o	ICUC-UHF-TV
SOUTHEAST					
Pittsburg	426.250	910.250	N0BFK	o	PRO ATV
KENTUCKY					
Bowling Green	426.250	439.250	W4HTB	o	W4HTB
Bowling Green	922.250	439.250	W4HTB	o	W4HTB
Bowling Green	1280.000	439.250	W4HTB	o	W4HTB
Elizabethtown	421.250	439.250	W4BEJ	o	LINCOLN TR

560 Amateur Television (ATV)**LOUISIANA-MISSOURI**

<i>Location</i>	<i>Output</i>	<i>Input</i>	<i>Call</i>	<i>Notes</i>	<i>Sponsor</i>
LOUISIANA					
NEW ORLEANS					
New Orleans	421.250	439.250	WD0GIV	o ATV	WD0GIV
SHREVEPORT					
Shreveport	421.250	439.250	WB5NLF	oeIWx ATV	NW LA ATV

MARYLAND**ANNAPOLIS**

Annapolis	144.930	923.250	WB4APR	L TV Audio	WB4APR
Annapolis	144.930	1289.250	WB4APR	L TV Audio	WB4APR
Annapolis	923.250	426.250	WB4APR	TV Video	WB4APR
Annapolis	927.750	144.930	WB4APR	TV Audio	WB4APR
Annapolis	927.750	430.750	WB4APR	TV Audio	WB4APR

BALTIMORE

Baltimore	144.950	1269.750	K1BYD	L TV Audio	CATS
Baltimore	439.250	426.250	W3WCQ	L TV Video	BRATS
Baltimore	439.250	1253.250	W3WCQ	L TV Video	BRATS
Baltimore	911.250	426.250	W3WCQ	L TV Video	BRATS
Baltimore	915.750	430.750	W3WCQ	TV Audio	BRATS
Baltimore	923.250	1265.250	K1BYD	L Hor. Pol.	CATS
Baltimore	927.750	1269.750	K1BYD	L Hor. Pol.	CATS
Baltimore	927.750	144.950	K1BYD	L TV Audio	CATS
Baltimore	1241.250	1277.250	W3DID		1200 Club
Baltimore	1289.250	426.250	W3WCQ	L TV Video	BRATS
Baltimore	1293.750	430.750	W3WCQ	TV Audio	BRATS

WASHINGTON AREA

Rockville	923.250	1277.250	WB3LHB	TV Video	MACS
Rockville	927.750	1281.750	WB3LHB	TV Audio	MACS

MINNESOTA**MPLS-ST PAUL**

Minneapolis/ATV	421.250	439.250	KB0GL	ATV	MPLSFSTV
Minneapolis/ATV	421.250	910.250	KB0GL	ATV input	MPLSFSTV to 421.25
West St Paul	1277.250	1253.250	N0ORK	fast scan	N0ORK ATV-VSB

MISSISSIPPI

Gautier	426.250	439.250	KA5NOJ	o	KA5NOJ
Gautier	911.250	439.250	KA5NOJ	o	
Stennis Space	421.250	439.250	WB4FUR	o	NASA/SSC

MISSOURI**COLUMBIA/JEFFERSON**

Columbia	421.250	434.000	WD0DVG	or	GenMOFScn
----------	---------	---------	--------	----	-----------

KANSAS CITY

Kansas City	1253.250	1277.250	N0HKR	or	P.C. ARES
-------------	----------	----------	-------	----	-----------

SOUTHWEST

Joplin	421.250	439.250	W0TQR	o	W0TQR
--------	---------	---------	-------	---	-------

ST LOUIS

High Ridge	1253.250	910.250	W0ZGL	o	W0ZGL
St Louis	421.250	923.250	KD0LO		KD0LO

Amateur Television (ATV) 561

NEBRASKA-OHIO

<i>Location</i>	<i>Output</i>	<i>Input</i>	<i>Call</i>	<i>Notes</i>	<i>Sponsor</i>
NEBRASKA					
GRAND ISLAND					
Grand Island	923.250	426.250	W0CUO	o sync	GIARS
LINCOLN					
Lincoln	923.250	434.000	K0SCM	o	LINCOLN
OMAHA					
Omaha	421.250	434.000	WB0CMC	o syncxz	WOWT
NEVADA					
SOUTHERN NEVADA					
Hi Potosi Mtn	1241.250	913.000	KB7BY	o FM in VSB out	ATN link
Hi Potosi Mtn	1265.000	913.000	KB7BY	o FM in FM out	ATN link
Red Mtn	1289.000	434.000	KB7BY	o VSB in VSB out	ATN link
NEW HAMPSHIRE					
SOUTH					
Derry	426.250	439.250	N1KNC	ATV video	MN1D
Derry	430.750	443.750	N1KNC	ATV video	NM1D
SOUTHEAST					
Derry	426.250	439.250	WB4HFN	ov	WB4HFN
NEW YORK - UNYREPCO					
CANANDAIGUA					
Honeoye	925.000	434.000	WB2PMM	ATV	GenVideoRA
CORTLAND/ITHACA					
Ithaca	421.250	439.250	AF2A	ATV	TompkARA
SYRACUSE					
Cazenovia	421.250	434.000	N2LZI	ATV	
NEW YORK - WNYSORC					
WNYSORC AREAS					
	443.725	448.725	ATVGRD	ATV sound guard	
	443.750	448.750	ATVSND	ATV sound carrier	
	443.775	448.775	ATVGRD	ATV sound guard	
NIAGARA 0.0					
West Amherst	910.250	434.000	WB2KGM	ATV	
NORTH CAROLINA					
Charlotte	421.250	439.250	W4PPN	o	W4PPN
Greensboro	421.250	434.000	KO4AT	o	K4AZA
Shelby	427.250	439.250	W4NYR	o	SHELBY ARC
Wendell	427.250	1277.250	WB4IUY	oe	WB4IUY
NORTH DAKOTA					
SOUTHEAST					
Fargo	421.250	439.250	N0NNR	o ATV	N0NRR
OHIO					
ALLEN					
Lima	421.250	439.250	WB8ULC	oATV VIDEO	NWOhioARC

562 Amateur Television (ATV)**OHIO-RHODE ISLAND**

<i>Location</i>	<i>Output</i>	<i>Input</i>	<i>Call</i>	<i>Notes</i>	<i>Sponsor</i>
GREENE Xenia	421.250	434.000	KB8GRJ	AM ATV	KB8GRJ
MONTGOMERY Dayton	430.750	147.450	W8BI	oATV AUDIO	DARA
Miamisburg	426.250	439.250	W8BI	oATV VIDEO	DARA
Miamisburg	1287.000	1245.000	W8BI	ATV VIDEO	DARA
Miamisburg	1291.500	1249.500	W8BI	ATV AUDIO	DARA
Miamisburg	1291.500	147.450	W8BI	ATV AUDIO	DARA

OKLAHOMA**OKLAHOMA CITY**

Guthrie	439.250	425.250	KA5EOS	ATV	ATV Soc
Guthrie	1253.250	425.250	KA5EOS	ATV	ATV Soc

OREGON**CENTRAL**

Silverton	1253.250	426.250	W7SAA	o	SARC
-----------	----------	---------	-------	---	------

NORTH CENTRAL

Portland	426.250	910.000	WB2QHS	ol	WB2QHS
Portland	1277.250	426.250	WA7DRO	oe	WA7DRO

PENNSYLVANIA**PITTSBURGH 131.8**

Carnegie	426.250	439.250	W3KWH	o	SCARC
Pgh/Hazelwood	421.250	910.250	WA3PBD	o	GFMA
Pgh/Hazelwood	923.250	910.250	WA3PBD	o	GFMA

SOUTHWEST 131.8

Acme	421.250	439.250	W3PVH	o	LHVHFS
------	---------	---------	-------	---	--------

PENNSYLVANIA - TPARC**PHILADELPHIA**

Phila/ChstnutHill	421.250	439.250	W3PHL	ATV	PARA
Philadelphia	923.250	910.250	W3PHL	ATV	PARA

PENNSYLVANIA - UNYREPCO**WILLIAMSPORT**

Williamsport #	421.250	439.250	K3QFW	o	
----------------	---------	---------	-------	---	--

PUERTO RICO**EAST**

Aguas Buenas	923.250		KP4IA	ATV	
Aguas Buenas	1241.250		KP4IA	ATV(Exp)	
Humacao	421.250	439.250	KP4DGW	o ATV (e)	

RHODE ISLAND**PROVIDENCE**

Providence	426.250	439.250	W1OP	ATV video	W1OP
Providence	430.750	443.750	W1OP	ATV audio	W1OP

Amateur Television (ATV) 563
SOUTH CAROLINA-WASHINGTON

<i>Location</i>	<i>Output</i>	<i>Input</i>	<i>Call</i>	<i>Notes</i>	<i>Sponsor</i>
SOUTH CAROLINA					
Goose Creek	421.250	434.000	N4CNN	o	CATVX
Lexington	421.250	439.250	N4GGP	o	N=GUP
Sumter	423.250	439.250	WA4UMU	o	SUMTER ARA
TENNESSEE					
Bartlett	421.250	1253.250	N4WAH	oe	
Knoxville	421.250	439.250	WA4CDM	o	
Knoxville	1253.250	426.250	WA4CDM	o	
Nashville	421.250	439.250	KJ4ZQ	o	BOB WIGGIN
Nashville	439.250	1277.250	KD4EEW	ol	KD4EEW
Pulaski	421.250	439.250	KB4TPI	o	CHARLES
TEXAS					
Austin	421.250	907.250	W5VDS	ATV	AATVC
Austin	421.250	1252.000	W5VDS	ATV	AATVC
Austin	421.250	1253.250	W5VDS	ATV	AATVC
Austin	1241.250	1277.250	K9MBB	ATV	3M ARC
Beaumont	421.250	439.250	KE5O	ATV	EARS
Boyd	923.250	439.250	W5OYS	ATV	
Dallas	421.250	910.000	KC5NQ	ATV	NTSC
Dallas	426.250	1253.250	K5JOI	ATV	TIATVARC
Elmo	421.250	439.250	W5EEY	ATV	
Tyler	421.250	434.000	W5KPZ	ATV	
Waco	915.000	427.250	W5TAH	ATV	
UTAH					
WASATCH FRONT					
ATV Intercomm	145.740	145.740		ATV	ATV
Point of Mtn	439.250	426.250	WB7FID	ATV	WB7FID
Salt Lake	1248.000	439.250	KA7OEI	fm atv	
VIRGINIA					
Lynchburg	923.250	426.250	K4HEX	o	LARC INC
Roanoke/Poor	439.250	426.250	N4FHL	o	LEE MCDANI
Waynesboro	426.250	439.250	KA5NOJ	o	WA4ZBP
WASHINGTON AREA					
Alexandria	144.970	430.750	WA9GVK	L TV Audio	Metrovisn
Alexandria	439.250	426.250	WA9GVK	L TV Video	Metrovisn
Alexandria	443.750	144.970	WA9GVK	L TV Audio	Metrovisn
Alexandria	911.250	426.250	WA9GVK	TV Video	Metrovisn
Alexandria	915.750	430.750	WA9GVK	TV Audio	Metrovisn
WASHINGTON					
PUGET SOUND					
Cougar Mtn	1252.000	434.000	WAYBBJ	pl - atv	SEA TAC
SEATTLE					
Seattle	912.000	912.000	K7KAI	atv	WWATS
Univ/WA	1277.250	434.000	K6HVI	atv	

**564 Amateur Television (ATV)
WISCONSIN-THE NETHERLANDS**

<i>Location</i>	<i>Output</i>	<i>Input</i>	<i>Call</i>	<i>Notes</i>	<i>Sponsor</i>
WISCONSIN					
NORTH CENTRAL					
Wausau	421.250	434.000	AD9W	o e l aural RMATS + 4.5	
Wausau	421.250	923.250	AD9W	oel vidfm RMATS aud+4.5	
Wausau	421.250	1250.000	AD9W	oel vidfm RMATS aud+4.5	
Wausau	923.250	434.000	AD9W	o e l aural RMATS + 4.5	
Wausau	1250.000	434.000	AD9W	o e l aural RMATS + 4.5	
ALBERTA					
CALGARY					
Calgary	910.250	439.250	VE6RTV	oATV aural+4.5	CARA
Calgary	923.250	439.250	VE6TVR	oATV aural+4.5	VE6CDU
MANITOBA					
WINNIPEG					
Winnipeg	1253.250	434.000	VE4EDU	ATV	
ONTARIO - SLVRC					
NATIONAL CAPITOL REGION					
Ottawa	914.000	439.250	VE3TEL	atv	VE3TEL
ONTARIO - WNYSORC					
SOUTH 131.8					
Hamilton	1279.000	1243.000	VE3TVR	FMTV	
SOUTHWEST 114.8					
London	1253.250	439.250	VE3TVL	ATV sound on 145.67	LSARC
QUEBEC - VE6AFO					
QUEBEC					
Ste Foy	1278.750	434.000	VE2RQT	PL 15735hz	CRAQ
THE NETHERLANDS					
Eindhoven	1282.000		PI6EHV		
Soest	1282.500		PI6ATV		
Uift (Aalten)	1282.500		PI6ATR		

In this edition packet radio listings are provided by Frequency Coordinators and other sources where available. If your state has no data or minimal data you should contact the coordinator or packet networking representative to make certain ARRL HQ is sent data for the next edition. Alias, where known is listed under the "notes" field.

Packet

Specialized PACKET features:

- d — Digipeater; g — Gateway; k — Kantronics KA-Node;
- m — Message storage (BBS system); n — Network (high level);
- wx — Weather node; c — Callsign look-up; t — TCP/IP system;
- DNS — Domain nameserver; Cn — Conference node;
- CS — Callsign server; Ing — Internet gateway;
- IPn — Node IP and AX25; DXL — DX Cluster link;
- DXU — DX Cluster port; DBS — Database server; TEX — Texnet node

<i>Location</i>	<i>Output</i>	<i>Call</i>	<i>Notes</i>	<i>Sponsor</i>
ALASKA				
Anchor River	7.105	KL7JL	NIK	KL7JL
Anchor River	14.010	KL7JL	MNL PBBS JNOS NIK	KL7JL
Anchor River	14.098	KL7JL	NIK	KL7JL
Anchor River	147.960	KL7JL	MNL PBBS JNOS NIK	KL7JL
Anchorage	0.000	NL7NC-6	NL IPGATE AKGATE	NL7NC
Anchorage	0.000	NL7NC-9	NL IPGATE ANCHOR	NL7NC
Anchorage	3.605	KL7AA-10	NL HF80	AARC
Anchorage	145.010	KL7AA-1	NL ANC	AARC
Anchorage	145.010	KL7AA-7	NPBBSANCBBS	AARC
Anchorage	145.010	KL7AA-8	NL AARC	AARC
Anchorage	145.010	NL7C-2	NL EAGLE	NL7C
Anchorage	145.030	KL7GG-1	NL NEST	KL7GG
Anchorage	145.030	NL7C	DX CLS PCAK	NL7C
Anchorage	145.050	KL7IKX-10	NL DPD	KL7IKX
Anchorage	147.360	KL7GG-2	NL 9K6 BD	KL7GG
Anchorage	147.960	KL7SM-5	NL ADTANC	KL7SM
Anchorage	440.050	KL7IKX-4	NL DD	KL7IKX
Anchorage	440.050	NL7C	DX CLS PCAK	NL7C
Anchorage	440.050	NL7C-4	NL EAGLE	NL7C
Anchorage	448.800	KL7AA-8	NL 9600B FD	AARC
Homer	52.270	KL7JDR-8	NL	KL7JDR
Homer	147.070	KL7JDR-8	NL	KL7JDR
Kodiak Is	52.570	WL7AML-3	DL PILKOD	WL7AML
Kodiak Is	145.010	WL7AML	N PBBS JNOS	WL7AML
Kodiak Is	145.010	WL7AML-3	DL PILKOD	WL7AML

566 Packet

ALASKA-ARKANSAS

<i>Location</i>	<i>Output</i>	<i>Call</i>	<i>Notes</i>	<i>Sponsor</i>
Seldovia	147.960	KL7SM-8	NL ASTHOM	KL7SM
Soldotna	145.010	KL7JDR-5	N PBBS	KL7JDR
Soldotna	145.010	KL7JDR-7	N PBBS	KL7JDR
Soldotna	147.960	KL7JDR-5	DN KENIA	KL7JDR
INTERIOR				
Delta Junction	145.010	AL7FQ-3	dn Delta<>Fair	Arctic ARC
Donnelly Dome	145.010	NL7HW-11	dn Delta<>Fair	NL7HW
Dot Lake	145.010	AL7FQ-2	dnl Tok<>Delta	AL7FQ
Fairbanks	7.108	KL7GNG	dgm	KL7GNG
Fairbanks	145.010	KL7EDK-1	dnl Delta<>Fair	KL7EDK
Fairbanks	145.010	KL7GNG	dgm	KL7GNG
Fairbanks	145.010	KL7GNG-7	dngm	KL7GNG
Fairbanks	147.960	KL7SM-6	dnl Anch<>Fair	AkDivComm
Fairbanks	147.960	KL7GNG-7	dgm	KL7GNG
Fairbanks	147.960	KL7HQW-2	d	KL7HQW
Fairbanks	441.050	KL7EDK	d (9600)	KL7EDK
Fairbanks	441.050	KL7GNG	dgm (9600)	KL7GNG
North Pole	145.010	KL7IKG-1	dn Eielson<> Delta	BorealisARC
PANHANDLE				
Hoonah Mtn	145.050	KL7HFI-1	d	KL7HFI
Juneau	145.050	KL7GPG	dig	KL7GPG
Juneau	145.050	KL7IWC	dig	KL7IWC
Juneau	147.540	KL7AW	dig	KL7AW
Juneau	147.540	KL7HFI	dig	KL7HFI
ARKANSAS				
AREAWIDE				
Statewide	144.850		DX Repeater	HogNet Input
Statewide	144.910		TexNet User	HogNet
Statewide	144.950		DX and TexNet User	HogNet
Statewide	144.970		TexNet User	HogNet
Statewide	145.010		KeybdandBBS User	HogNet
Statewide	145.050		WideAreaBBS Fwd	HogNet
Statewide	145.070		Keybd and TCP/IP	HogNet
Statewide	145.090		Keybd	HogNet
Statewide	145.450		DX Repeater Output	HogNet
Statewide	145.610		WideAreaBBS Fwd	HogNet
Statewide	145.650		DX Links	HogNet
Statewide	145.690		DX Links and TexNet User	HogNet
Statewide	147.495		OES/RACES BBS Fwd	HogNet
Statewide	445.100		9600TrunkOnly	HogNet
Statewide	446.050		1200LinksOnly	HogNet
Statewide	446.100		9600TrunkOnly	HogNet

ARKANSAS

<i>Location</i>	<i>Output</i>	<i>Call</i>	<i>Notes</i>	<i>Sponsor</i>
Statewide	446.200		9600TrunkOnly	HogNet
Statewide	446.500		1200LinksOnly	HogNet
CENTRAL				
Benton	145.010	N4ESX-2	BBS MSYS	N4ESX
Benton	145.010	N4ESX-3	SALINE MSYS Node	N4ESX
Benton	145.610	N4ESX-2	BBS MSYS	N4ESX
Benton	145.610	N4ESX-3	SALINE MSYS Node	N4ESX
Conway	144.850	WD5B	DXARK DX Cluster	ADXA/WD5B
Conway	145.450			
Conway	144.970	WD5B-10	ARKNOD BPQ Node	PigNet
Conway	144.970	WD5B-9	ARKBBS FBB	PigNet
Conway	145.650	WD5B	DXARK DX Cluster Link	ADXA/WD5B
Conway	147.495	WD5B-9	ARKBBS FBB	PigNet
Furlow	147.495	KB5QKS	FURLOW TheNet	KB5QKS
Little Rock	144.970	KB5SQK-4	LRATexNetUser	HogNet
Little Rock	145.010	KC5JH-1	LIT01 TheNet 2-port	CAREN
Little Rock	145.450	WD5B-3	ADXARepeater	ADXA/WD5B
Little Rock	145.610	KC5JH-2	LIT02 TheNet 2-port	CAREN
Little Rock	145.610	N5XAY-1	PLSKI BBS MSYS	OES/N5XAY
Little Rock	145.610	N5XAY-5	PULASKIMSYS Node	OES/N5XAY
Little Rock	145.690	WD5B-4	LRDX Cluster Link	ADXA/WD5B
Little Rock	147.495	KB5SQK-5	LR TheNet	KB5SQK
Little Rock	147.495	N5XAY-1	PLSKI BBS MSYS	OES/N5XAY
Little Rock	147.495	N5XAY-5	PULASKIMSYS Node	OES/N5XAY
Little Rock	446.100	KB5SQK-4	LROCKTexNet Trunk	HogNet
Lonoke	147.495	N5ZFJ-3	LCOES BBS MSYS	OES/N5ZFJ
Lonoke	147.495	N5ZFJ-5	LONOKEMSYS Node	OES/N5ZFJ
N Little Rock	145.610	KK5AA-1	NLROES BBS MSYS	OES/KK5AA
N Little Rock	147.495	KK5AA-1	BBS MSYS	OES/KK5AA
Searcy	145.010	AB5QT-7	SEARCYKAnode	NCAARS
Stuttgart	147.495	AA5LE-1	ACOES BBS MSYS	OES/AA5LE
Stuttgart	147.495	AA5LE-4	SGTMSYSNode	OES/AA5LE
NORTH CENTRAL				
Batesville	145.610	WJ5V-3	BTVL TheNet	WJ5V/KG5KS
Batesville	145.690	K5EJ	DXClusterUser	ADXA/K5EJ

**568 Packet
ARKANSAS**

<i>Location</i>	<i>Output</i>	<i>Call</i>	<i>Notes</i>	<i>Sponsor</i>
Batesville	145.690	K5EJ-3	BABIESCluster Link	ADXA/K5EJ
Batesville	147.495	KC5EVZ	BBS FBB	OES/RACES
Batesville	147.495	WJ5V-4	INDOESTheNet	OES/RACES
Batesville	446.050	K5EJ	DXCluster Link	ADXA/K5EJ
Batesville	446.050	K5EJ-2	DXNUTCluster Link	ADXA/K5EJ
Harrison	145.090	WB5CYX-1	HRO09TheNet	NAARS
Harrison	145.610	WB5CYX	HRO61TheNet	NAARS
Mountain Home	145.010	WB0UPX-4	GNSVLTheNet	WB0UPX
Salem	145.010	WB0UPX-3	FULTNTheNet	WB0UPX
NORTHEAST				
Jonesboro	147.495	KB5SEJ	BBS MSYS	KB5SEJ
Monette	145.010	W5ENL	BBS FBB	MCARA
Monette	145.010	W5ENL-2	MON1 BPQ Node	MCARA
Monette	147.495	W5ENL	BBS FBB	MCARA
Monette	147.495	W5ENL-2	MON1 BPQ Node	MCARA
NORTHWEST				
Eureka Spg	145.090	N5FCQ	FCQ KAnode	N5FCQ
Fayetteville	144.950	WA5IED	DXClusterUser	ADXA/ARCUA
Fayetteville	145.010	W5XH-1	ARFYVTheNet 2-port	HogNet
Fayetteville	145.690	WA5IED	DXClusterLink	ADXA/ARCUA
Fayetteville	446.500	W5XH-2	FYV44TheNet Link	HogNet
Garfield	145.610	KA5BML-7	ARGARTheNet	HogNet
Garfield	446.100	WB2ROC-4	GARFLDTexNet Trunk	HogNet
Hogeye	145.610	KA5BML-5	HOG TheNet	HogNet
Hogeye	446.100	KA5HEV-4	HOGYETexNet Trunk	HogNet
Hogeye	446.500	KA5HEV-4	HOGTexNetLink	HogNet
Lincoln	145.690	K5VR-4	FAYTexNetUser	HogNet
Lincoln	446.100	K5VR-4	FAYETVL TexNet Trunk	HogNet
Lincoln	446.500	K5VR-4	FAYTexNetLink	HogNet
Prairie Grove	145.050	KA5BML-1	BBS MSYS	KA5BML
Prairie Grove	145.610	KA5BML-1	BBS MSYS	KA5BML
Prairie Grove	446.500	KA5BML-1	BBS Link	KA5BML
SOUTH CENTRAL				
Arkadelphia	145.010	KB5IFV-1	BBS MSYS	DARC/OES
Arkadelphia	145.010	KB5IFV-2	ADFMSYSNode	DARC/OES
Arkadelphia	145.610	KB5IFV-1	BBS MSYS	DARC/OES
Arkadelphia	145.610	KB5IFV-2	ADFMSYSNode	DARC/OES
El Dorado	145.690	WB5JHK-3	DXELD Cluster Link	ADX/WB5JHK
Pine Bluff	145.010	N5RAC-1	PBF TheNet	N5RAC
Pine Bluff	145.690	N5RAC-2	DXPBFCluster Link	ADXA/N5RAC
SOUTHWEST				
DeQueen	145.010	N5THR-3	DQN TheNet	N5THR

ARKANSAS-CALIFORNIA

Location	Output	Call	Notes	Sponsor
Nashville	145.010	N5THR-4	NASH TheNet	N5THR
Prescott	145.010	KB5ILY-2	PCT TheNet	KB5ILY
Texarkana	145.010	N5MTO-3	TXK KAnode	FSARC
			2-port	
Texarkana	145.070	N5MTO-2	TXKBBSMSYS	FSARC
Texarkana	145.070	N5MTO-3	TXK KAnode	FSARC
			2-port	
WEST CENTRAL				
Clarksville	147.495	KB5KCD-2	JC TheNet	OES/RACES
Fort Smith	144.910	N0MSX	DXClusterUser	FSAARC
Fort Smith	144.910	W5ANR-4	FSMTexNetUser	HogNet
Fort Smith	145.010	W5ANR-1	FSM01TheNet	FSAARC
Fort Smith	145.650	N0MSX	DXCluster Link	FSAARC
Fort Smith	145.650	W5ANR-9	DXFSMCluster	HogNet
			Link	
Fort Smith	445.100	W5ANR-4	FTSMITHTexNet	HogNet
			Trunk	
Fort Smith	446.100	W5ANR-4	FTSMITHTexNet	HogNet
			Trunk	
Magazine Mtn	144.950	K5FXB-4	TexNet User	HogNet
Magazine Mtn	145.610	K5FXB-4	MAG TheNet	HogNet
Magazine Mtn	446.100	K5FXB-4	MAGAZIN	HogNet
			TexNet Trunk	
Mena	145.010	N5THR-5	MENA TheNet	HogNet
Russellville	145.010	KB5ZNO-6	NEBO TheNet	ARVARF
			2-port	
Russellville	147.495	W5RZ-1	POPECO	ARVARF
			TheNet 2-port	

CALIFORNIA - NCPA

Almaden	145.630	KB5IC	BBS	
Benicia	144.930	KJ6FY-1	BBS	
Benicia	441.500	KJ6FY-1	BBS	
Berkeley	144.970	N6EEG	BBS	
Brentwood	144.930	N6VZT	BBS	
Citrus Heights	145.070	KM6PX-1	BBS	
Citrus Heights	441.500	KM6PX-1	BBS	
Concord	145.090	KB6AML	BBS	
Concord	441.050	KB6AML	BBS	
Daly City	145.690	KA6EYH-3	BBS	
Dixon	145.010	WA6RDH	BBS	
Dixon	441.500	WA6RDH	BBS	
Fremont	145.790	N6QMY-1	BBS	
Hanford	144.950	K6OZL	DXPSN	
Hollister	144.930	KE6BX	BBS	
Livermore	145.090	WA6YHJ-1	BBS	
Los Gatos	144.710	N6LDL	BBS 9600 baud	
Los Gatos	144.970	N6LDL	BBS	
Los Gatos	146.595	N6ST	DXPSN	
Los Gatos	441.500	N6LDL	BBS	
Martinez	144.990	KA6FUB	BBS	
Martinez	441.500	KA6FUB	BBS	
Menlo Park	145.710	KA6JLT-2	BBS 9600 baud	

**570 Packet
CALIFORNIA**

<i>Location</i>	<i>Output</i>	<i>Call</i>	<i>Notes</i>	<i>Sponsor</i>
Menlo Park	145.730	KA6JLT-2	BBS	
Menlo Park	441.500	KA6JLT-2	BBS	
Milpitas	1299.900	KJ6NN	DXPSN	
Mountain View	144.950	K6LLK	DXPSN	
North Highlands	145.090	WA6NWE-1	BBS	
North Highlands	441.500	WA6NWE-1	BBS	
Oakdale	146.580	K6AYA	DXPSN	
Orinda	145.730	AA6QR	BBS	
Pacifica	145.750	KA6EYH-2	BBS	
Palmdale	145.660	K6GXO	DXPSN	
Palo Alto	145.070	N6IIU-1	BBS	RED CROSS
Palo Alto	223.680	N6IIU-1	BBS	RED CROSS
Pittsburg	145.690	WA6HAM	BBS	
Pittsburg	145.770	AH0U	DXPSN	
Point Reyes Stn	145.790		BBS	
Redding	145.090	KK6WD	BBS	
Redwood City	145.770	W6OAT	DXPSN	
Reno, NV	144.950	KI3V	DXPSN	
Richmond	144.970	WD6CMU	BBS	
Richmond	145.790	W6CUS-1	BBS	EB ARC
Rio Linda	144.950	W6GO	DXPSN	
Rohnert Park	145.070	KC6PJW	BBS	
Rohnert Park	441.500	KC6PJW	BBS	
San Francisco	144.990	W6PW-3	BBS	SFRC
San Francisco	146.580	W6OTC	DXPSN	
San Jose	145.730	KB6MER	BBS	
San Ramon	144.970	KD6CVR	BBS	
Santa Rosa	144.950	WB2CHO	DXPSN	
Santa Rosa	145.090	KD6KWM	BBS	
Sonora	144.970	KD6JZZ-2	BBS	
South Lake Tahoe	144.970	WA6EWV-1	BBS	
Stanford Univ	145.750	W6YX-9	BBS	
Stockton	144.990	W6SF	BBS	
Sunnyvale	144.930	N0ARY-1	BBS	
Sunnyvale	433.370	N0ARY-1	BBS	
Willits	145.790	K7WWA	BBS	
Yuba City	145.630	KD6LW-1	BBS	
Yuba City	441.500	KD6LW-1	BBS	

CALIFORNIA - SOUTH

A

SO CAL	144.910	PACKET	keyboard
SO CAL	144.930	PACKET	TCP/IP
SO CAL	144.950	PACKET	general use
SO CAL	144.990	PACKET	9600 baud/exp
SO CAL	145.010	PACKET	users
SO CAL	145.030	PACKET	keyboard
SO CAL	145.050	PACKET	gen use
SO CAL	145.070	PACKET	gen use
SO CAL	145.090	PACKET	gen use
SO CAL	145.610	PACKET	gen use
SO CAL	145.630	PACKET	gen use
SO CAL	145.650	PACKET	gen use

CALIFORNIA

<i>Location</i>	<i>Output</i>	<i>Call</i>	<i>Notes</i>	<i>Sponsor</i>
SO CAL	145.670	PACKET	dx clusters	
SO CAL	145.690	PACKET	dx clusters	
SO CAL	222.140	PACKET	low level	
SO CAL	223.540	PACKET	linking/MAN	
SO CAL	223.560	PACKET	BBS FWD/LAN	
SO CAL	223.580	PACKET	linking/MAN	
SO CAL	223.600	PACKET	BBS user	
SO CAL	223.620	PACKET	linking/dx clusters	
SO CAL	223.640	PACKET	KBRD/KBRD	
SO CAL	223.660	PACKET	TCP/IP	
SO CAL	223.680	PACKET	linking/MAN	
SO CAL	223.700	PACKET	linking/MAN	
SO CAL	438.950	PACKET	9600 baud/trunking	
SO CAL	438.975	PACKET	9600 baud/gen use	
SO CAL	439.000	PACKET	9600 baud/trunking	
SO CAL	439.025	PACKET	9600 baud/gen use	
SO CAL	439.050	PACKET	9600 baud/trunking	
SO CAL	441.500	PACKET	gen use	
SO CAL	1294.100	PACKET	calling freq	
INYO COUNTY				
Bishop	145.010	KC6VZZ-1	LINKED VIA WA6YBN	
Ridgecrest	145.050	WA6YBN	223.58/439.025 9600	
LOS ANGELES COUNTY				
Chatsworth	145.630	WB6WFH	223.54	
Diamond Bar	145.050	K6UNQ	LINKED VIA W6QFK	
Eagle Rock	441.500	KB6NJF	GATEWAY TO K6CPT	
La Crescenta	223.540	WA6PDZ	21.101 GATEWAY	
Los Angeles	144.990	K6VE-6	METBBS	
Los Angeles	145.010	K6VE-5	LA MAN HUB	
Los Angeles	1240.000	K6CPT	NF LASO GATEWAY	
Palmdale	145.010	KB6ZBI	223.7/439.025	
Palos Verdes	145.360	WB6YMH-2	PHONE PT 310-541-2503	
Paramount	145.030	KB6JES-1	441.5/223.58/439	
Pasadena	145.090	W6VIO-1	JPL ARC/223.54	
Santa Clarita	145.050	KJ6EO	223.58	
Santa Clarita	145.070	W6JW	223.70	
Simi Valley	144.970	N6VDV	224.10 duplex	
Torrance	146.745	WA6FWI	NF SMTP GATEWAY	
Westchester	145.050	N6YN	PHONE PT 310-670-2341	
ORANGE COUNTY				
Anaheim	145.030	WF6O	223.56/441.5	
Orange	145.070	W6KRW	OC RACES	
Orange	145.070	N6RKY-1	223.54	
RIVERSIDE COUNTY				
Palm Desert	145.650	NR6P-1	223.54 RACES	
Riverside	145.610	W6TJ-1	223.54 RACES	
SAN BERNARDINO COUNTY				
Apple Valley	145.070	KN6NB	223.58	
Barstow	145.070	WA6PEZ	223.58	
Highland	145.630	W6JBT	223.56	
Ontario	145.690	KO6HF	223.58	
Twentynine Palms	145.090	KD6UKJ	223.54	

572 Packet

CALIFORNIA-COLORADO

Location	Output	Call	Notes	Sponsor
SAN DIEGO COUNTY				
San Diego	144.930	N0MHS		
San Diego	145.050	W1CDM		
San Diego	145.050	WB6DGR	223.54/439.05	9600
San Diego	145.070	K6JCC-1	223.54	
Temecula	145.030	KJ6VC	IEBBS LAN HUB	
Vista	145.070	W6NWX-3	Palomar ARC	
SAN LUIS OBISPO COUNTY				
San Luis Obispo	145.030	N6LYF	145.05/223.58/438.95	9600
SANTA BARBARA COUNTY				
Camarillo	145.050	K6IYK-4	WP REGIONAL SERVER	
Santa Barbara	145.690	K6TZ	51.14 4800/144.99	
			9600/438.95	9600
VENTURA COUNTY				
Newbury Park	28.113	W8AKF-12	NF	
Newbury Park	145.030	W8AKF-1	223.58	
Newbury Park	145.030	W8AKF	NF	
Newbury Park	145.090	W8AKF-7		
Newbury Park	223.560	W8AKF-4		
Oxnard	145.090	KD6BXM-1	223.58	
Thousand Oaks	145.070	N6MBR-1	223.58	
Ventura	145.630	WK6K	223.58	
Ventura	145.710	N6AHI	144.99	9600/223.58

COLORADO

BOULDER

Boulder	144.910	K0RZ	BBS User	K0RZ
Boulder	144.930	KE6LT	DX Clus User	KE6LT
Boulder	144.930	W0PSY-2	Node DXNODE	W0PSY
Boulder	145.090	W0IA	ARESClusUser	BCARES
Boulder	145.090	WA8ZIA	BBS User	WA8ZIA
Boulder	223.600	K0RZ	Backbone User	K0RZ
Boulder	441.000	KE6LT	Backbone	KE6LT
Boulder	441.000	KE6LT-2	Digi	KE6LT
Boulder	446.800	K0RZ	Backbone/Digi	K0RZ
Boulder	446.800	WA8ZIA-1	Digi	N0CH
Boulder	446.800	WA8ZIA	Backbone	WA8ZIA
Gold Hill	145.050	KB0KZR	TCP/IP Node	KB0KZR
Louisville	144.910	W0IA	ARESClusUser	BCARES
Pinecliffe	144.910	W1XE	Node	W1XE

COLORADO SPRINGS

Colorado Spr	7.090	KA0WIN	Backbone	KA0WIN
Colorado Spr	7.093	W0LKD	Backbone	W0LKD
Colorado Spr	10.125	KA0WIN	Backbone	KA0WIN
Colorado Spr	10.147	WB0YNS	Backbone	WB0YNS
Colorado Spr	14.111	KA0WIN	Backbone	KA0WIN
Colorado Spr	28.145	KA0WIN	Backbone	KA0WIN
Colorado Spr	144.930	WA0VTU-6	NodeARESCS	ARES 14
Colorado Spr	144.930	N0KIC-2	Node	N0KIC
Colorado Spr	144.930	N0WPA	BBS User	N0WPA
Colorado Spr	145.010	N3EUA-8	Node COS	PPFMA
Colorado Spr	145.010	W0LKD	BBS User	W0LKD
Colorado Spr	145.030	N0WPA	Node NWCOS	N0WPA

COLORADO

<i>Location</i>	<i>Output</i>	<i>Call</i>	<i>Notes</i>	<i>Sponsor</i>
Colorado Spr	145.030	N0WPA	BBS User	N0WPA
Colorado Spr	145.030	N0WPA-2	Node NWCOS	N0WPA
Colorado Spr	223.600	N0WPA	Backbone	N0WPA
Colorado Spr	223.600	W0LKD	Backbone	W0LKD
Colorado Spr	223.600	W0LKD-1	Node COSCO	W0LKD
Colorado Spr	223.660	WA0VTU	Backbone	ARES 14
Colorado Spr	223.660	WA0VYU-6	Node ARESCS	ARES 14
Colorado Spr	440.975	W0LKD	Backbone	W0LKD
Colorado Spr	440.975	W0LKD-4	Node COSCO2	W0LKD
Colorado Spr	446.800	KA0GZN	Backbone User	KA0GZN
Colorado Spr	446.800	W0LKD	Backbone	W0LKD
Colorado Spr	446.800	W0LKD-2	Node COSBB2	W0LKD
Colorado Spr	447.250	N3EUA-8	opkt9600	PikePkJFMA
CoSpr/BVista	145.010	WB0YNS	BBS User	WB0YNS
El Paso Cnty	145.050	KA0WIN	BBS User	KA0WIN
El Paso Cnty	145.205	KA0WIN	BBS User	KA0WIN
El Paso Cnty	223.600	KA0WIN	BBS User	KA0WIN
El Paso Cnty	440.975	KA0WIN	Backbone	KA0WIN
El Paso/Teller	144.930	WA0VTU	ARESClusUser	ARES 14
Pikes Peak	447.250	N3EUA-8	Digi	PPFMA
Yoder	14.113	W0RA	Backbone	W0RA
Yoder	145.030	W0RA	BBS User	W0RA
Yoder	145.030	W0RA-2	Node YODER	W0RA
Yoder	223.600	W0RA	Backbone	W0RA
Yoder	223.600	W0RA-2	Node YODER	W0RA
Yoder	440.975	W0RA	Backbone	W0RA
Yoder	440.975	W0RA-2	Node YODER	W0RA
DENVER				
Aurora	14.109	KT0H	Backbone	KT0H
Aurora	144.950	KY0A	DX Clus User	KY0A
Aurora	145.030	N0QCU	JNOSAURORA	N0QCU
Aurora	145.030	N0UWT	Node AURDEN	N0UWT
Aurora	145.030	N0UWT-3	Gate 445.70	N0UWT
Aurora	145.050	WA0KBT	Digi DRL	DRL
Aurora	145.050	K0PGM	Digi	K0PGM
Aurora	145.050	N0QCU	BBS User	N0QCU
Aurora	145.050	N0QCU-2	JNOSAURORA	N0QCU
Aurora	145.510	N0QCU	JNOSAURORA	N0QCU
Aurora	145.790	N0QCU	JNOSAURORA	N0QCU
Aurora	440.975	KT0H	Backbone	KT0H
Aurora	440.975	N0QCU	Backbone	N0QCU
Aurora	440.975	N0QCU	NodeAURORA	N0QCU
Aurora	441.000	KY0A	Backbone	KY0A
Aurora	445.500	N0QCU	JNOSAURORA	N0QCU
Aurora	445.700	N0UWT	Node AURDEN	N0UWT
Aurora	445.700	N0UWT-3	Gate 145.03	N0UWT
Aurora	447.200	N0QCU	JNOSAURORA	N0QCU
Aurora	447.250	N0QCU	JNOSAURORA	N0QCU
Conifer	144.970	W0IV	Node MHDXA	W0IV
Conifer	145.010	KT0H-4	Node ARA-4	ARA
Conifer	223.600	KT0H-5	Node ARA-5	ARA
Conifer	440.975	KT0H-8	Node ARA-8	ARA
Conifer	446.800	KT0H-7	Node ARA-7	ARA

**574 Packet
COLORADO**

<i>Location</i>	<i>Output</i>	<i>Call</i>	<i>Notes</i>	<i>Sponsor</i>
Conifer	447.200	N0GII-5	Digi	CRA
Denver	144.970	W0CP	DX Clus User	W0CP
Denver	441.000	W0CP	Backbone	W0CP
Double Header	145.070	W0GVT	BBS User	W0GVT
Henderson	145.050	N0TZL	TCP/IP	N0TZL
Henderson	445.700	N0TZL	TCP/IP	N0TZL
Henderson	447.200	N0TZL	TCP/IP	N0TZL
Pine Junctn	144.990	N0IAK	TCP/IP	N0IAK
Pine Junctn	144.990	N0IAK	TCP/IP	N0IAK
Pine Junctn	447.200	N0IAK	TCP/IP	N0IAK
Pine Junctn	447.250	N0IAK	TCP/IP	N0IAK
Thorodin Mtn	144.910	N0DET-1	Node THOR	BCARES
Westminster	145.090	WB0TPT-2	Node NGLENN	WB0TPT
Westminster	145.090	WB0TPT-4	Gate 445.70	WB0TPT
Westminster	145.790	N0OUL-7	Gate 223.60	N0OUL
Westminster	223.600	N0OUL-7	Gate 145.79	N0OUL
Westminster	445.700	N0RSE	BBS User	N0RSE
Westminster	445.700	N0RSE-12	JNOSRSENO	N0RSE
Westminster	445.700	N0RSE-12	JNOS User	N0RSE
Westminster	445.700	N0RSE-2	Node MILEHI	N0RSE
Westminster	445.700	WB0TPT-2	Node NGLENN	WB0TPT
Westminster	445.700	WB0TPT-4	Gate 145.09	WB0TPT
FORT COLLINS				
Fort Collins	144.910	W6PQS	DX Clus User	W6PQS
Fort Collins	145.750	KF0UW	BBS User	KF0UW
Fort Collins	145.770	W0UPS	BBS User	KF0UW
Fort Collins	441.000	W6PQS	Backbone	W6PQS
Fort Collins	446.800	KF0UW	Backbone	KF0UW
Milliken	145.750	WD0GNE	Node MLKN	WD0GNE
Nunn	145.750	N0DLW	Digi	N0DLW
GREELEY				
Evans	145.750	KE0UL	BBS User	KE0UL
Evans	446.800	KE0UL	Backbone	KE0UL
Greeley	145.750	W0ITD-1	Digi REDCRS	WCARS
NORTHEAST				
Sterling	145.010	WD0DHR	BBS User	HPARC
Sterling	145.010	WD0DHR-1	Node	HPARC
NORTHWEST				
Mt Werner	145.010	N0NAA-7	Node STMBT	N0NAA
Mt Werner	441.050	N0LEU-7	Node STMBT	N0LEU
Steamboat Spr	145.010	N0LEU	BBS User	N0LEU
Steamboat Spr	441.050	N0LEU	Backbone User	N0LEU
PUEBLO				
Deer Peak	145.010	ND0Q-1	Node DPK	ND0Q
Fremont Peak	145.010	W0RE-8	Node CANON	RGARC
Pueblo	145.010	KA0GZN	BackboneUser	KA0GZN
Pueblo	145.090	KA0GZN	BackboneUser	KA0GZN
Pueblo	223.600	KA0GZN	BackboneUser	KA0GZN
WEST CENTRAL				
Aspen	145.010	WB0FOR-1	Node ASE	SCARC
Carbondale	145.010	N0MOR	BBS User	SCARC
Carbondale	441.050	N0MOR	Backbone	SCARC
Leadville	145.010	N0UFL	BBS User	N0UFL

COLORADO-FLORIDA

Location	Output	Call	Notes	Sponsor
Rifle	145.010	K0GUZ-3	Node RIL	SCARC
Sunlight Pk	145.010	K0GUZ-1	Node GWS	SCARC
Sunlight Pk	441.050	K0GUZ-2	Node GWS96	SCARC
Vail	145.010	W0KEA	Node VAIL	W0KEA

CONNECTICUT

Burlington/ UserPort	144.950	W1RM	1200 Baud	YCCC
Cheshire/UserPort	145.710	KC8PE	1200 Baud	YCCC
EastCT/UserPort	145.630	K1JCL	1200 Baud KA Node	YCCC
EastCT/UserPort	223.420	KB1H	1200 Baud	YCCC
Killingly/East/ User Port	144.930	KB1H	1200 Baud	YCCC
Salem/User Port	145.750	WU1I	1200 Baud	YCCC
West Suffield/ User Port	145.670	K1KI	1200 Baud	YCCC

DELAWARE

Camden	147.570	KA3BDR-3	WYOM(n)	
Georgetown	145.050	K3BY-1	SUSDEL(n)	
Harrington	147.570	KA3BDR	BBSHAR(m)	
Harrington	147.570	KA3BDR-4	HARDEL(n)	
New Castle	145.050	N3FLB	NCCBBS(m)	
New Castle	145.050	W3GL	(aplink)	
Seaford	145.050	N3KNT	(m)	
Seaford	145.050	N3KNT-5	SEADEL(n)	
Wilmington	145.050	WB0JJX	(m)	

FLORIDA

CENTRAL

Apopka	144.950	N4WW	DXU	CnFL DXA
Clermont	145.510	WD4IXD	DXU	WD4IXD
Clermont	145.610	WD4IXD	DXU	WD4IXD
Clermont	145.690	WD4IXD	DXU	WD4IXD
Orlando	145.070	KC4HQS	mdkctCnCS	KC4HQS
Saint Cloud	145.090	N4ZIQ	DXU	N4ZIQ
Tavares	145.010	N4JTS-2	n 904326	N4JTS
Tavares	145.010	N4JTS	m	N4JTZ

DEEP SOUTH

Key West	145.050	KB4GCZ	m	KB4GCZ
Key West	145.090	KB4GCZ	m	KB4GCZ
Key West	145.090	WA4JFJ-2	n 1CUJ9	WA4JFJ

EAST CENTRAL

Hobe Sound	145.030	KB4VOL	mDBS	KB4VOL
Hobe Sound	145.050	KB4VOL	mDBS	KB4VOL
Indian Harb Bch	145.010	KA4TNS	n	KA4TNS
Indian Harb Bch	145.070	KA4TNS	n	KA4TNS
Indian Harb Bch	145.090	KA4TNS	n	KA4TNS
Melbourne	144.950	KC4HW	DXU	KC4HW
Satellite Bch	144.990	KE4AQU	m	KE4AQU
Satellite Bch	145.010	WH6AMX	mg	WH6AMX
Satellite Bch	145.090	WH6AMX	mg	WH6AMX

576 Packet

FLORIDA

<i>Location</i>	<i>Output</i>	<i>Call</i>	<i>Notes</i>	<i>Sponsor</i>
NORTH CENTRAL				
DeLand	145.010	N4GMU	m	N4GMU
DeLand	145.030	N4GMU	m	N4GMU
Fort White	145.610	N4ZFH-6	n 904497	N4ZFH
NORTHEAST				
Jacksonville	144.950	NO4J	DXU	NO4J
Jacksonville	144.990	W4IZ		No.FLARC
Jacksonville	145.070	AC4WZ	mcCS	AC4WZ
Jacksonville	145.070	W4IZ	n	No.FLARC
Jacksonville	145.070	NO4J	DXU	NO4J
Jacksonville Bch	144.910	WU4R-9	n 904246	BARS
St Augustine	144.990	KC4DYM-3	n SSTAUG	FICADA
Switzerland	144.990	WX4J	m	WX4J
NORTHWEST				
Panama City	144.950	KD4EQ	m	KD4EQ
Panama City	144.950	KD4EQ	n PFNI	KD4EQ
Panama City	145.010	KD4EQ	m	KD4EQ
Panama City	145.010	KD4EQ	n PFNI	KD4EQ
Pensacola	144.930	KK4CQ	m	KK4CQ
Pensacola	145.010	KK4CQ	m	KK4CQ
Pensacola	145.090	KK4CQ	m	KK4CQ
Pensacola	145.690	KK4CQ-1	n MCC	KK4CQ
Tallahassee	144.930	W1FJI	m	W1FJI
Tallahassee	145.010	W1FJI	m	W1FJI
SOUTH				
Fort Lauderdale	144.930	N4HHP	m	N4HHP
Fort Lauderdale	145.610	N4HHP-3	m	N4HHP
Fort Lauderdale	145.610	N4HHP-3	n	N4HHP
Margate	145.070	KC4MCQ	m	KC4MCQ
Margate	145.070	KC4MCQ-4	n	KC4MCQ
Miami	145.010	N4YJC-1	n DADE	GEARC
Miami	145.790	KB4VVA-3	APRS	KB4VVA
South Miami	145.090	N4KWB	m	N4KWB
SOUTH CENTRAL				
Okeechobee	145.570	KF4BPX	m	KF4BPX
Okeechobee	145.570	KF4BPX	n ORCI	OARC
SOUTHEAST				
Boca Raton	145.070	WB4QNX-3	n 407994	IBMARC
Boca Raton	145.070	WB4TEM	m	WB4TEM
Boca Raton	145.570	WB4TEM	m	WB4TEM
Boca Raton	145.670	WB4QNX-7	n 407102	IBMARC
Boca Raton	145.670	K4FAU	mR/r	KfFAU
Boca Raton	145.670	WB4TEM	m	WB4TEM
Boca Raton	145.670	WD4CBB-3	n 407130	WD4CBB
Boynton Beach	145.030	N4JOA	m	N4JOA
Fort Pierce	144.990	N4XEO	m	N4XEO
Fort Pierce	145.050	N4XEO	m	N4EXO
Fort Pierce	145.050	WA4JAF-5	n PLS5	WA4JAF
Fort Pierce	145.650	WA4JAF-6	n PLS65	WA4JAF
Lake Worth	145.030	WA4HXZ-3	n 407655	PBPGInc
Lake Worth	145.630	WA4HXZ-5	n 407793	PBPGInc
Lake Worth	145.790	WA4HXZ-3	APRS	WA4HXZ
Palm Beach	145.030	WB5LMJ	m	WB5LMJ

<i>Location</i>	<i>Output</i>	<i>Call</i>	<i>Notes</i>	<i>Sponsor</i>
Port St Lucie	145.050	K1VAO-3	n 407220	K1VAO
Port St Lucie	145.690	KN4RY	m	KN4RY
Port St Lucie	145.690	KN4RY	n PLS69	KN4RY
Stuart	145.050	WA2ANQ	mt	WA2ANQ
Stuart	145.650	WA2ANQ	mt	WA2ANQ
Wellington	145.030	WB4MOZ	m	WB4MOZ
Wellington	145.630	WB4MOZ	m	WB4MOZ
Wellington	145.790	KF4DXY	APRS	Siem.ARC
West Palm Beach	145.010	WB4KGY-3	n 407992	PBPGInc
SOUTHWEST				
Englewood	145.070	W1NPR	m	W1NPR
Englewood	145.090	W1NPR	mctCnCSiPn	W1NPR
Naples	144.950	N1DL	DXU	N1DL
Naples	145.050	WB2WPA	mdcCSDBSR/rA	ColCoEM
Naples	145.050	WB2WPA-2	neR/RA NAP	ColCoEM
Naples	145.070	N1DL	DXU	N1DL
Nocatee	145.690	KN4YT	n DESOTO	DARC
Nocatee	145.690	KN4YT	m	KN4YT
Port Charlotte	145.690	KD4AMS	mR/r	CCEOC
WEST CENTRAL				
Apollo Beach	145.010	W8DUV	mg	W8DUV
Bradenton	144.950	WB4FNH	DXU	WB4FNH
Bradenton	145.510	WB4FNH	DXU	WB4FNH
Bradenton	145.610	WB4FNH	DXU	WB4FNH
Brooksville	145.070	WA3YMV-8	n 904799	WA3YMV
Clearwater	145.050	W4DPH	mcCnCS	W4DPH
Clearwater	145.590	W4DPH-9	mncCnCS	W4DPH
Dade City	144.930	AA4RU-7	n 904567	AA4RU
Dunnellon	145.030	K4GBB	m	K4GBB
Dunnellon	145.030	K4GBB-3	n 904233	K4GBB
Dunnellon	145.030	K4GBB	n	SHARC
Kenneth City	145.690	N4CNW	m	N4CNW
Lacoochee	145.510	AB4PY	DXU	AB4PY
Largo	145.630	KD4KSI	n	KD4KSI
Largo	145.630	KD4KSI-9	n 813595	KD4KSI
Lutz	145.670	AA3CW-9	n 813974	USFARC
North Port	145.090	N1OUT	m	N1OUT
North Port	145.690	N1OUT	m	N1OUT
Palm Harbor	145.510	N4UYO	DXU	N4UYO
Sarasota	144.930	K4VJI	m	K4VJI
Sarasota	145.010	KI4ZJ	mg	KI4ZJ
Spring Hill	145.070	WB4NOD	m	WB4NOD
Spring Hill	145.530	KE4SZP	m	KE4SZP
St Petersburg	144.950	N4UYO	DXU	N4UYO
St Petersburg	144.990	N4XQU	mg	WORMHOLE
St Petersburg	145.690	N4CNW-6	n 813526	N4CNW
Tampa	144.910	K0ZXF	m	K0ZXF
Tampa	144.910	K0ZXF-9	n 813878	K0ZXF
Tampa	144.910	K0ZXF-9	n 813878	K0ZXF
Tampa	144.910	KC4HAZ	mc	LIDLAN
Tampa	144.970	KB4GBS	mkcCS	KB4GBS
Tampa	144.970	KB4GBS-5	n HIL5	KB4GBS
Tampa	145.030	WA1GUD	mkc	WA1GUD

578 Packet
FLORIDA-IDAHO

<i>Location</i>	<i>Output</i>	<i>Call</i>	<i>Notes</i>	<i>Sponsor</i>
Tampa	145.030	WA1GUD	n 813960	WA1GUD
Tampa	145.030	WA1GUD-9	n 813960	WA1GUD
Tampa	145.470	KC4HAZ	mk	LIDLAN
Tampa	441.175	WA1GUD	mkc	WA1GUD
Valrico	145.650	KD4VME	m	KD4VME
Venice	145.070	WD4NKZ	m	WD4NKZ
Zephyrhills	145.570	WB4UMT	m	WB4UMT

HAWAII
STATEWIDE

Statewide	144.930	AH6IO	PKT	HI Clst
Statewide	441.000	AH6GG	PKT	Hi Clst
Statewide	441.050	AH6CP	PKT	RACES
Statewide	441.075	AH6GR-1	PKT	Hi Clst

HAWAII

Big Island	144.970		PKT	HI Clst
------------	---------	--	-----	---------

KAUAI

Lihue	144.970	NH6HF-10	PKT	Hi Clst
-------	---------	----------	-----	---------

MAUI

Kahului	144.950	AH6LE-1	PKT	HI Clst
---------	---------	---------	-----	---------

OAHU

Honolulu	445.025	KH6KL		EARC
Honolulu	445.050	KH6KL	I	EARC

IDAHO

COEUR D'ALENE

Coeur D'Alene	144.990	KK7X	dnm	W7GNU
---------------	---------	------	-----	-------

MOSCOW

U of Idaho	145.590	N7YRV	d	N7YRV
------------	---------	-------	---	-------

MULLAN

Lookout Pass	145.010	WB7AUK		WB7AUK
--------------	---------	--------	--	--------

POST FALLS

Blossom Mtn	145.510	N7ESU	d	KARS
Post Falls	145.570	N7ZYJ	dn	N7ZYJ

SOUTH CENTRAL

Burley	145.010	BYI:	d	ISRA
--------	---------	------	---	------

WA7UHW-1

Ketchum	145.010	N7EWT	d	WRARC
---------	---------	-------	---	-------

SOUTHWEST

Boise	145.010	W7ZRQ-1	d	W7ZRQ
Boise	145.150	AA7TF	dxo	SW ID DX
Boise #	144.910	N7FYZ-8	d	N7FYZ
Boise #	145.070	WB7DOW-11d		WB7DOW
Boise #	145.090	KB7ZD-8	d	KB7ZD
Caldwell #	145.050	WB7RES	d	WB7RES
Meridian #		WB7DOW	m	WB7DOW
Mt Home	145.010	MTH:N7	d	E.C.R.A.
		OKG-2		
Mt Home	145.010	MUO-	d	W7ZRQ
		W7ZRQ-9		
Ontario, OR #	145.050	ONO:	d	KC7RT
		KC7RT-3		

<i>Location</i>	<i>Output</i>	<i>Call</i>	<i>Notes</i>	<i>Sponsor</i>
YAKIMA				
Yakima Ridge	144.930	KB7HDX-8	d	
Yakima Ridge	223.460	KB7HDX-7	n	
Yakima Ridge	224.600	KB7HDX-6	n	
Yakima Ridge	442.125	KB7HDX-9	n	
ILLINOIS - NIPRFC				
ADAMS				
Quincy	145.010	W9AWE-1	n	W9AWE
Quincy	145.010	W9OTW-1	m	W9OTW
CHAMPAIGN				
Champaign	144.910	K9CW	DXL	K9CW
Champaign	144.910	KA6A-1	DXL	MDXA
Champaign	145.010	N9LNQ-3	n	N9LNQ
Champaign	145.050	N9LNQ	m	N9LNQ
Champaign	145.050	N9LNQ-3	n	N9LNQ
Champaign	223.480	K9CW	DXU	K9CW
Urbana	145.010	KA9CAP-1	n	EARS
CHRISTIAN				
Pana	145.050	WA9YZM-5	mn	WA9YZM
CLINTON				
Trenton	145.050	KD4PS	n	KD4PS
Trenton	145.050	KD4PS-2	mn	KD4PS
COOK				
Bellwood	145.030	KA9SWW-3	nCN	ESDA
Calumet City	145.090	WB9TXW-4	n	WB9TXW
Calumet City	145.090	WB9TXW-8	n	WB9TXW
Calumet City	440.975	WB9TXW-8	n	WB9TXW
Chicago	223.550	K9VXW-3	n	CAPRA
Chicago	1291.500	K9VXW-2	n	CAPRA
Crete	144.910	K9AJ	DXL	K9AJ
Crete	223.420	K9AJ	DXU	K9AJ
Elgin	144.910	K9EC	DXL	MDXA
Elgin	144.910	K9EC-1	DXL	MDXA
LaGrange Park	147.555	WA9YYF	IPn	WA9YYF
Oak Forest	145.650	W9AA-1	n	HAMFESTERS
Oak Forest	430.250	W9AA-2	n	HAMFESTERS
Palatine	144.990	N9GBH-1	n	CAPRA
Palatine	223.550	N9GBH-1	n	CAPRA
Palatine	441.050	N9GBH-1	n	CAPRA
Palatine	446.050	N9GBH-1	n	CAPRA
Palatine	449.975	N9GBH-1	n	CAPRA
Schiller Park	144.950	N9HSI	mnCS	N9HSI
Schiller Park	223.400	N9HSI	mnCS	N9HSI
Schiller Park	223.550	N9HSI	m	N9HSI
Skokie	147.555	WB9YAE	m	WB9YAE
Skokie	147.555	WB9YAE-5	n	WB9YAE
Skokie	223.400	WB9YAE	m	WB9YAE
Skokie	223.400	WB9YAE-5	n	WB9YAE
Skokie	445.975	WB9YAE	m	WB9YAE
Skokie	445.975	WB9YAE-5	n	WB9YAE
Streamwood	144.970	W9ZMR	m	W9ZMR

**580 Packet
ILLINOIS**

<i>Location</i>	<i>Output</i>	<i>Call</i>	<i>Notes</i>	<i>Sponsor</i>
Streamwood	449.975	W9ZMR	m	W9ZMR
Winnetka	145.570	KK9H-1	n	KK9H
Winnetka	430.150	KK9H-1	n	KK9H
Winnetka	445.975	KK9H-1	n	KK9H
DEKALB				
DeKalb	145.630	WB9SLE	m	WB9SLE
DeKalb	430.950	WB9SLE-2	n	WB9SLE
DeKalb	449.975	WB9SLE	m	WB9SLE
DOUGLAS				
Arcola	145.050	WA9WOB-1	n	WA9WOB
DUPAGE				
Hinsdale	144.930	N9HSI-1	IPnCN	CAPRA
Hinsdale	223.550	N9HSI-1	IPnCN	CAPRA
Hinsdale	446.200	N9HSI-1	IPnCN	CAPRA
Lisle	145.070	WA9AEK-1	n	WA9AEK
Lisle	147.555	WA9AEK	IPn	WA9AEK
Lisle	223.400	WA9AEK-1	n	WA9AEK
Lisle	430.250	WA9AEK	n	WA9AEK
Lisle	446.075	WA9AEK	n	WA9AEK
Lisle	1271.000	WA9AEK-1	n	WA9AEK
Lombard	145.670	KA9SCF-1	IPnDNSCS	KA9SCF
Lombard	430.550	KA9SCF-1	IPnDNSCS	KA9SCF
Naperville	145.010	K9VXW-1	IPn	CAPRA
Naperville	147.555	WA9WSL	IPn	IHARC
Naperville	223.550	K9VXW-1	IPn	CAPRA
Naperville	425.650	K9VXW-1	IPn	CAPRA
Naperville	1271.500	K9VXW-1	IPn	CAPRA
Villa Park	145.590	KE9DT-7	IPn	KE9DT
Villa Park	430.350	KE9DT-8	IPn	KE9DT
EFFINGHAM				
Effingham	145.050	KA9SIU-1	n	KA9SIU
FRANKLIN				
Tamaroa	145.050	N9LUD-10	mn	N9LUD
Tamaroa	441.050	N9LUD-10	n	N9LUD
West Frankfort	145.050	N9AZZ-4	mn	N9AZZ
FULTON				
Avon	145.050	WD9FBE	d	WD9FBE
Canton	145.010	N9HWO	n	N9HWO
Canton	145.050	N9HWO	n	N9HWO
Canton	145.050	N9HWO-2	n	N9HWO
Canton	147.555	N9HWO-4	n	N9HWO
Canton	445.000	N9HWO-5	n	N9HWO
Manito	145.050	KB9DBM-2	n	KB9DBM
Manito	445.000	KB9DBM-2	n	KB9DBM
Vermont	144.910	W9OER	DXL	W9OER
HENRY				
Kewanee	145.010	WD9IRE-1	d	WD9IRE
Kewanee	145.070	WD9IRE-1	Kg	WD9IRE
IROQUOIS				
Crescent City	144.910	WB9Z-2	DXL	MDXA
Loda	28.105	K9UXC-1	n	K9UXC
Loda	145.010	K9UXC-1	n	K9UXC
Loda	145.010	K9UXC-1	m	K9UXC

ILLINOIS

<i>Location</i>	<i>Output</i>	<i>Call</i>	<i>Notes</i>	<i>Sponsor</i>
Loda	445.000	K9UXC-1	n	K9UXC
JACKSON				
Campbell Hill	145.050	W9ZW	d	W9ZW
Carbondale	145.010	W9IUH-1	n	W9IUH
JEFFERSON				
Mt Vernon	145.050	WD9GHG-5	K	WD9GHG
KANE				
Aurora	147.495	N4PCR-1	IPnCN	N4PCR
Aurora	433.750	N4PCR-1	IPn	N4PCR
Aurora	441.075	N4PCR	IPCSDNS0N	N4PCR
Plato Center	430.950	WB9SLE-1	n	WB9SLE
Plato Center	444.975	KA9BOI-15	n	WB9SLE
KANKAKEE				
Kankakee	145.010	W9AZ	n	KARS
Kankakee	223.480	W9AZ-1	n	KARS/CAPRA
KNOX				
Galesburg	145.010	N9GQR-1	mn	N9GQR
Galesburg	145.010	N9GQR-1	mn	N9GQR
Galesburg	445.000	N9GQR-1	n	N9GQR
LAKE				
Deerfield	144.990	WB9HMD	m	WB9HMD
Deerfield	144.990	WB9HMD-1	n	WB9HMD
Deerfield	145.570	WB9HMD	m	WB9HMD
Deerfield	145.570	WB9HMD-1	n	WB9HMD
Deerfield	223.580	WB9HMD	m	WB9HMD
Deerfield	223.580	WB9HMD-1	n	WB9HMD
Deerfield	445.975	WB9HMD	m	WB9HMD
Deerfield	445.975	WB9HMD-1	n	WB9HMD
Grays Lake	145.050	W9ZGS-2	WX	W9ZGS
Wilwood	145.050	W9AZW	n	W9AZW
Wilwood	145.050	W9AZW-2	m	W9AZW
Wilwood	145.050	W9AZW-3	n	W9AZW
Wilwood	223.580	W9AZW-2	m	W9AZW
Wilwood	223.580	W9AZW-3	n	W9AZW
Wonder Lake	223.580	N9KLO-9	n	N9KLO
Wonder Lake	449.975	N9KLO-8	n	N9KLO
LEE				
Dixon	144.900	KS9O	d	KS9O
Dixon	145.070	KS9O-1	n	KS9O
Dixon	145.070	KS9O-2	n	KS9O
Dixon	145.070	NU9N	m	NU9N
Dixon	145.070	NU9N-1	n	NU9N
MAC DONOUGH				
Macomb	145.010	AG9Y	m	AG9Y
Macomb	145.010	WB9TEA-1	n	WB9TEA
MACON				
Decatur	145.050	N9GRM-1	n	N9GRM
Decatur	145.050	N9HVK-1	n	N9HVK
MACOUPIN				
Carlinville	145.050	KA9HDZ-5	n	CC ARC
Carlinville	145.050	KA9HDZ-6	n	KA9HDZ
Carlinville	147.555	N9EUO-5	n	N9EUO
Carlinville	441.050	KA9HDZ-7	n	CC ARC

582 Packet

ILLINOIS

<i>Location</i>	<i>Output</i>	<i>Call</i>	<i>Notes</i>	<i>Sponsor</i>
Gillespie	147.555	WA9FDP	n	WA9FDP
MADISON				
Alton	144.970	N9KYQ-5	n	L & C RC
Alton	145.050	N9KYQ-5	n	L & C RC
Alton	441.050	N9MEZ-10	DBn	N9MEZ
Edwardsville	145.050	KB9BPF-5	n	KB9BPF
Edwardsville	441.050	KA9BPF-4	IPn	SMGA
Godfrey	144.910	K9SD	DXL	K9SD
Godfrey	144.930	KB9BPF	IPn	KB9BPF
Troy	145.050	KD9SG	m	KD9SG
Troy	145.050	KD9SG-6	n	KD9SG
Troy	441.050	KD9SG-6	n	KD9SG
MARION				
Salem	145.050	WD9FTR-7	n	CWA
Salem	441.050	WD9FTR-6	n	WD9FTR
MARSHALL				
Sparland	147.555	WB9NNS-1	n	WB9NNS
MASON				
Forest City	145.010	N9OSR	mn	N9OSR
Forest City	145.050	N9OSR	mn	N9OSR
Forest City	147.555	N9OSR-1	mn	N9OSR
Forest City	430.550	N9OSR	mn	N9OSR
MCHENRY				
Algonquin	145.030	WD9BBE-1	K	WD9BBE
Algonquin	145.070	WD9BBE-1	K	WD9BBE
MCLEAN				
Gridley	145.010	K9CYW-2	n	CIPRUS
Gridley	147.570	K9CYW-1	n	CIPRUS
Gridley	445.000	K9CYW-3	n	CIPRUS
Normal	145.010	WB9UUS-2	n	WB9UUS
Normal	445.000	WB9UUS-2	n	WB9UUS
Normal	445.000	WB9UUS-4	n	WB9UUS
Weston	145.010	KB9EDH-1	n	KB9EDH
Weston	147.555	KB9EDH	m	KB9EDH
Weston	147.555	KB9EDH-1	n	KB9EDH
MENARD				
Athens	144.990	N9EUO-2	n	N9EUO
Athens	147.555	N9EUO-3	n	N9EUO
Athens	445.000	N9EUO-4	n	N9EUO
PEORIA				
Elmwood	145.010	W9NVX	m	W9NVX
Elmwood	145.050	W9NVX	m	W9NVX
Peoria	145.010	W9DNI-1	n	HOA ARC
Peoria	145.010	W9JWC-5	n	W9JWC
Peoria	145.010	W9UVI	m	W9UVI
Peoria	145.510	W9DNI-3	n	HOA ARC
Peoria	147.555	W9DNI-2	d	HOA ARC
Peoria	441.000	W9UVI	m	W9UVI
Peoria	445.000	W9UVI	m	W9UVI
Peoria	445.000	WB9UUS-6	IPn	WB9UUS
Peoria	445.000	WB9UUS-6	n	WB9UUS
ROCK ISLAND				
East Moline	147.555	K9JL-1	n	K9JL

Packet 583
ILLINOIS-IOWA

Location	Output	Call	Notes	Sponsor
Moline	14.101	WR9B-1	n	WR9B
Moline	145.010	KB9BNR-1	n	KB9BNR
Moline	145.070	WR9B-1	mn	WR9B
Moline	147.555	KB9BNR-1	n	KB9BNR
Moline	445.000	KB9BNR-1	n	KB9BNR
SANGAMON				
Springfield	145.010	W9YCI	mn	W9YCI
Springfield	145.050	W9YCI	mn	W9YCI
Springfield	145.050	W9YCI-3	n	W9YCI
Springfield	145.090	WA9IAF	K	WA9IAF
Springfield	430.550	N9EUO-1	n	N9EUO
Springfield	445.000	W9YCI	mn	W9YCI
SCHUYLER				
Rushville	145.010	KC9B-2	n	KC9B
TAZEWELL				
East Peoria	147.555	KB9GSS-2	mn	KB9GSS
VERMILION				
Danville	145.010	KA9DSA-1	m	KA9DSA
Danville	145.010	KA9DSA-1	n	KA9DSA
Danville	147.555	KA9DSA-1	n	KA9DSA
Danville	147.555	WF9S-2	IPn	WF9S
Georgetown	145.010	N9OQW-1	n	N9OQW
Georgetown	145.090	N9OQW-1	n	N9OQW
WHITESIDE				
Morrison	145.010	KD9YK	m	KD9YK
Morrison	145.010	KD9YK-1	n	KD9YK
Morrison	145.070	KD9YK	m	KD9YK
Morrison	145.070	KD9YK-1	n	KD9YK
Rock Falls	145.070	KA0WBP	mCS	KA0WBP
Rock Falls	145.070	KA0WBP-1	dn	KA0WBP
Sterling	144.910	N4RR	DXL	N4RR
WILL				
Lockport	223.440	N9AOL	DXU	N9AOL
Lockport	223.440	NC9T-3	DXL	NC9T
Manhattan	145.090	K9VXW-5	n	CAPRA
Manhattan	223.480	K9VXW-5	n	CAPRA
Manhattan	430.250	K9VXW-5	n	CAPRA
Romeoville	145.090	K9PAJ-3	nWX	K9PAJ
Wilmington	145.090	N9MBR	m	N9MBR
Wilmington	145.090	N9MBR-8	n	N9MBR
WINNEBAGO				
Belvidere	144.970	WA9GWM-1	Kg	BTARC
Belvidere	145.630	WA9GWM-1	Kg	BTARC
Rockford	145.070	N9HKM-2	n	N9HKM
Rockford	145.630	N9HKM	mn	N9HKM
Rockford	145.630	N9HKM-3	mn	N9HKM
Rockford	449.975	N9HKM-1	mn	N9HKM
IOWA				
STATEWIDE				
Statewide	446.025	PACKET	1200 BD	
Statewide	446.100	PACKET	9600/20KHz	

584 Packet
IOWA-KANSAS

<i>Location</i>	<i>Output</i>	<i>Call</i>	<i>Notes</i>	<i>Sponsor</i>
CEDAR RAPIDS				
Cedar Rapids	224.340	W0GQ	AX.25 56Kb	CVARC
DES MOINES				
Alleman	441.125	WA0JFS	AX.25RoseSw IRACES	IaDepEmMgt
Alleman	441.125	WA0JFS	AX.25RoseSw IRACES	IaDepEmMgt

KANSAS

Abilene	145.010	N0OER-4	(1.2)dn	KSENT
Bloody Creek	145.010	WZ0M-3	(1.2)n	KSBLC
Bloody Creek	430.550	WZ0M-3	(9.6)n	KSBLC
Burlington	50.610	N0RLR-2	(1.2)dgmnt	BNSBB
Burlington	145.010	N0RLR-2	(1.2)dgmnt	BNSBB
Burlington	145.090	N0RLR-2	(1.2)dgmnt	BNSBB
Burlington	145.630	N0RLR-2	(1.2)dgmnt	BNSBB
Cassoday	430.550	KA0OXH	(9.6)gn	KSCAS
Cassoday	430.550	KA0OXH	(1.2)gn	KSCAS7
Colby	145.010	WA0VJR-1	(1.2)n	CLBY
Downs	145.010	NX0R	(1.2)m	#NXR
Downs	145.010	NX0R-4	(1.2)n	DWN
Emporia	145.010	WZ0M	(1.2)m	#EMPBB
Emporia	145.010	WZ0M-1	(1.2)mn	EMP
Emporia	145.050	WZ0M	(1.2)m	#EMPBB
Emporia	145.050	WZ0M-1	(1.2)mn	EMP
Emporia	430.550	WZ0M	(9.6)m	#EMPBB
Emporia	430.550	WZ0M-1	(9.6)mn	EMP
Eureka	145.010	WB0YWZ-7	(1.2)n	KSEKA
Eureka	145.010	AI0T-10	(1.2)dnt	KSEUR1
Eureka	145.090	AI0T-1	(1.2)dnt	KSEUR
Fort Scott	145.010	KF0WB-1	(1.2)dnrt	KSFSC
Goddard	144.950	WF0A-1	(9.6)dgkmnt	WICBB
Goddard	145.010	WF0A-1	(1.2)dgkmnt	WICBB
Goddard	145.090	K0HYD-10	(1.2)dmnt	SCKSBB
Goddard	145.090	WF0A-1	(1.2)dgkmnt	WICBB
Goddard	145.670	K0HYD-10	(1.2)dmnt	SCKSBB
Goddard	145.690	WF0A-1	(1.2)dgkmnt	WICBB
Goddard	430.550	K0HYD-10	(9.6)dmnt	SCKSBB
Great Bend	145.010	W0CFY	(1.2)cm	#CFYBB
Great Bend	145.010	W0CFY-4	(1.2)dn	GBD
Hays	145.010	K0JJV	(1.2)cdgmo	#JJVBB
Hays	145.010	K0JJV-1	(1.2)gm	HYS
Hays	145.650	K0JJV	(1.2)cdgmo	#JJVBB
Holcomb	145.010	KA0RID-3	(1.2)dn	GARD
Humboldt	145.090	AI0T-9	(1.2)dt	KSIHC9
Independence	145.010	N5SD-11	(1.2)dgnrnt	KSIDP
Independence	446.050	KB0SRM-11	(1.2)gnt	#KSIDP
Junction City	145.010	N0OER	(1.2)cm	#JCBB
Junction City	145.010	N0OER-8	(1.2)r	JCHAT
Junction City	145.010	N0OER-5	(1.2)cdmn	KSJC
Junction City	145.050	N0OER	(1.2)cm	#JCBB
Junction City	145.050	N0OER-5	(1.2)cdmn	KSJC
Lawrence	145.010	WK5M	(1.2)cm	#LAWBB

KANSAS-LOUISIANA

Location	Output	Call	Notes	Sponsor
Lawrence	145.010	WK5M-1	(1.2)cdgmn	KSLAW
Lawrence	145.070	WK5M	(9.6)cm	#LAWBB
Lawrence	145.070	WK5M-1	(9.6)cdgmn	KSLAW
Lawrence	430.550	WK5M	(9.6)cm	#LAWBB
Lawrence	430.550	WK5M-1	(9.6)cdgmn	KSLAW
Lawrence	446.100	WK5M	(1.2)cm	#LAWBB
Lawrence	446.100	WK5M-1	(1.2)cdgmn	KSLAW
Leavenworth	145.050	WD0EMR-1	(1.2)n	KSLVN
Leavenworth	430.550	WD0EMR-1	(9.6)n	KSLVN
Lebanon	145.010	NX0R-1	(1.2)n	LEB
Liberal	145.010	WD5IUZ	(1.2)cmr	BBSLIB
Liberal	145.010	W0QEK-1	(1.2)n	LBL
Liberal	145.010	WD5IUZ-3	(1.2)n	LBL2
Liberal	145.010	W0QEK-2	(1.2)r	LBLC
Manhattan	145.010	N0JCC-3	(1.2)n	KSRIL
Manhattan	145.010	W0QQQ	(1.2)m	KSUBBS
Manhattan	145.070	N0JCC-3	(1.2)n	KSRIL
Manhattan	145.070	W0QQQ	(1.2)m	KSUBBS
Mound City	145.010	AA0CP-1	(1.2)dnrt	KSMDC
New Strawn	145.050	KF0TL	(1.2)dgk	KSNEWS
Olathe	145.030	NW0I	(1.2)m	#OLABB
Olathe	145.030	KB0TFX-1	(1.2)mt	#OLAIP
Olathe	145.030	NW0I-6	(1.2)dn	KSOLA
Olathe	145.030	NW0I-2	(1.2)gn	MCI03
Olathe	223.400	NW0I-3	(2.4)gn	#KC223
Olathe	430.950	NW0I	(9.6)m	#OLABB
Olathe	430.950	KB0TFX-1	(9.6)mt	#OLAIP
Olathe	430.950	NW0I-6	(9.6)dn	KSOLA
Olathe	446.100	NW0I	(1.2)m	#OLABB
Olathe	446.100	NW0I-6	(1.2)dn	KSOLA
Overbrook	145.010	AA0MP-1	(1.2)gn	KSOVR
Overbrook	145.070	AA0MP-1	(1.2)gn	KSOVR
Overbrook	430.550	AA0MP-1	(9.6)gn	KSOVR
Overland Park	145.070	KA0OXH	(1.2)n	MCI07
Overland Park	430.950	KA0OXH-3	0(9.6)n	#KSOP
Pittsburg	50.610	N5SD-6	(1.2)dgnrt	KS6
Pittsburg	145.010	N5SD-1	(1.2)dgnrt	KSPTS
Pittsburg	145.090	N5SD-9	0(1.2)dgnrt	KSPTS9
Pittsburg	446.050	KB0SRM-6	(1.2)gnt	#KS6
Pittsburg	446.050	KB0SRM-1	(1.2)gnt	#KSPTS
Plains	145.010	W0QEK-4	(1.2)n	PLNS
Rock Creek	145.090	N0XRI-11	(1.2)kn	KSROCK
Rock Creek	430.550	N0XRI-11	(9.6)kn	KSROCK
Salina	145.010	N0OBM-5	(1.2)cmn	SALINA
Salina	145.010	N0OBM	(1.2)m	SLNBB
Salina	145.050	N0OBM-5	(1.2)cmn	SALINA
Salina	145.050	N0OBM	(1.2)cm	SLNBB
Scott City	145.010	KX0L-3	(1.2)dn	SCOTT
Wallace	145.010	WA0VJR	(1.2)m	

LOUISIANA
ALEXANDRIA

Alexandria	145.010	WG5W	m	CLARC
------------	---------	------	---	-------

586 Packet

LOUISIANA

<i>Location</i>	<i>Output</i>	<i>Call</i>	<i>Notes</i>	<i>Sponsor</i>
Alexandria	145.010	WG5W-2	dne AEX	CLARC
BATON ROUGE				
Baton Rouge	145.010	WB5BKE-1	mg	CEARC
Baton Rouge	145.010	KA5HVK-1	dn BTR	RASC
Baton Rouge	145.010	KA5HVK-1	dn BTR	RASC
Baton Rouge	145.010	KA5HVK-2	dn BTR2	RASC
Baton Rouge	145.010	KA5HVK-2	dn BTR2	RASC
Baton Rouge	145.010	KA5HVK-3	dn BTR3	RASC
Baton Rouge	145.010	KA5HVK-3	dn BTR3	RASC
Baton Rouge	145.010	KA5HVK-4	dn	RASC
Baton Rouge	145.010	KA5HVK-4	dn	RASC
Baton Rouge	145.010	KA5HVK-5	dn CHAT1	RASC
Baton Rouge	145.010	KA5HVK-5	dn CHAT1	RASC
Baton Rouge	145.070	KC5ELH-10	dn EBR	KC5ELH
Baton Rouge	145.750	WB5BKE	mg	CEARC
Gonzales	145.070	KA5LUM-6	d	ASCN ARC
Gonzales	145.090	KA5LUM-5	d	ASCN ARC
New Roads	145.010	N5JDE-1	dn NRD	CEARC
New Roads	145.750	N5JDE-2	dn NRD2	CEARC
HAMMOND-SLIDELL				
Hammond	145.010	WB5NET	dme	SELARC
Hammond	145.090	WB5NET	dme	SELARC
Slidell	145.010	N5ISE-1	d SIL	Ozone ARC
Slidell	145.070	WA5ZCC-2	d SILQSO	Ozone ARC
LAFAYETTE				
Abbeville	145.600	WU3V-3	n BPQ 9600	Gulf C PKT
Lafayette	144.970	AB5CV-3	n	Gulf C PKT
Lafayette	145.010	K5ARH	m	AARA
Lafayette	145.010	W5DDL-1	n LFT	AARA
Lafayette	145.050	W5DDL	m	AARA
Maxie	145.600	N5AN-3	n BPQ 9600	Gulf C PKT
LAKE CHARLES				
Lake Charles	145.010	WA5VDM-1	dn LCH	WA5VDM
Sulphur	145.010	N5TDX	m	N5TDX
Sulphur	145.070	KB5BFV	d KLCH	KB5BFV
Sulphur	446.100	WA5VDM	d	SWLARC
MINDEN-RUSTON				
Blackburn	145.070	N5NLX	D	AARA
MONROE				
Bastrop	145.010	KE5L	m (RLI)	NELDA
Bastrop	145.010	KE5L-2	d	NELDA
Bastrop	145.010	KE5L-3	n 318281	NELDA
Calhoun	145.010	AE5V	dn NELA01	AE5V
Calhoun	145.070	AE5V	dn NELA	AE5V
NATCHITOCHE				
Natchitoches	145.010	KA5CPD-1	dk NAT	KA5CPD
NEW ORLEANS				
Jefferson	430.550	WB5JEQ-1	dk	WB5JEQ
New Orleans	50.300	N5OMG	m	NO Emg Mgt
New Orleans	144.990	N5OMG	m	NO Emg Mgt
New Orleans	145.010	NN5F	m	NN5F
New Orleans	145.010	W5MCC-1	dn MSY	NO VHF
New Orleans	145.030	W5MCC-1	d MSY	NO VHF

Packet 587
LOUISIANA-MAINE

<i>Location</i>	<i>Output</i>	<i>Call</i>	<i>Notes</i>	<i>Sponsor</i>
New Orleans	430.550	WB5JEQ-1	D(19200)	WB5JEQ
New Orleans	446.100	N5OMG	m	NO Emg Mgt
SHREVEPORT				
Mansfield	145.010	KA5DDA	dn MFD	KA5DDA
Shreveport	145.010	KB5LE-3	m	ARCOS
Shreveport	145.010	N5JH-2	dnx 318996RS	ARCOS
Shreveport	145.050	KF5XV	dn DX cluster	SARA
Shreveport	446.760	KB5LE-7	dnx 318001RS	ARCOS
WEST CENTRAL				
Leesville	145.010	WB5NAA-1	dk LSV	WB5NAA
Leesville	145.010	N5ODY-1	d LVL	WLARC
Many	145.010	WB5UZM	dk MANY	WB5UZM
Many	145.070	WB5NAA-2	d MANY	WB5NAA
MAINE				
Belfast/User Port	145.750	K1UO	1200 Baud	YCCC
Manchester/ User Port	144.930	WA1N	1200 Baud	YCCC
Newburgh/ User Port	144.970	K1UO	1200 Baud	YCCC
Scarborough/ User Port	144.910	KD2EU	1200 Baud	YCCC
CENTRAL				
Augusta	145.070	KA1RFD	nSTATE Maine OEM	KA1RFD
Augusta	145.090	KQ1L-2	n AUG	KQ1L
Belgrade	145.650	KA1IRA-2	n MDME	KA1IRA
Manchester	144.930	WA1N	pktcls	WA1N
Union	145.770	KQ1L-3	n UNION	KQ1L
COASTAL				
Brunswick	145.050	N1MRY-2	n BRUNS BBSRTW	N1MRY
Bucksport	145.010	K1RQG-9	n BUXPRT BBSRQG	K1RQG
Camden	145.070	W1HHO-2	n CAM	W1HHO
EASTERN				
Bangor	144.030	KW1Q-1	n BGR3	KW1Q
Bangor	145.010	K1RQG-1	n BGR1	K1RQG
Lincoln	144.030	KW1Q-3	n LIN	KW1Q
Newburg	144.970	K1UO	n MEDXpktcls	K1UO
Topsfield	144.030	K1HHC-2	n TOP	K1HHC
NORTHERN				
Fort Kent	145.010	W1TCF-1	n FK1	W1TCF
Fort Kent	145.030	W1TCF-3	n FK3 FKBBS	W1TCF
SOUTH CENTRAL				
Gray	145.510	N1PGH-2	nSCMEskywrn	N1PGH
Streaked Mtn	145.630	KQ1L-1	n LEW	KQ1L
SOUTHERN				
Portland	145.030	N1SD-2	n PORT	N1SD
Sanford	145.730	WA1PTC-2	n SAN	WA1PTC
Scarborough	144.910	KD2EU	pktcls	KD2EU
WESTERN				
Mexico	144.990	N1RNM-3	nMEXWMPAMB	WMPA

588 Packet

MARYLAND

<i>Location</i>	<i>Output</i>	<i>Call</i>	<i>Notes</i>	<i>Sponsor</i>
MARYLAND STATEWIDE				
Various	145.790		WIDE(APRS d)	
ANNAPOLIS				
Annapolis	145.690	KA3RFE	ANNBBS(m)	KA3RFE
Annapolis	145.690	KA3RFE-4	ANNAP(n)	KA3RFE
Annapolis	145.790	WB4APR-1	WIDE(APRS d)	WB4APR
Annapolis	147.570	KA3RFE	ANNBBS(m)	KA3RFE
Annapolis	147.570	KA3RFE-4	ANNAP(n)	KA3RFE
Annapolis	224.520	W3ZH	(m)	
BALTIMORE AREA				
Baltimore	145.030	W3GXT-5	BALTO(n)	
Middle River	145.050	WB3FFV	BBSFFV(m)	WB3FFV
Middle River	145.050	WB3FFV-2	MIDRIV(n)	WB3FFV
DELMARVA PENINSULA				
Chestertown	145.050	N3DOU-1	CHS(n)	
Easton	145.010	WA3GVI	EASTON(n)	
Easton	145.010	WA3GVI	BBSGVI(m)	
Salisbury	145.030	NF3A-3	SBY(n)	
Stevensville	145.050	K3UBC-9	KENT19(n)	
NORTH CENTRAL				
Annapolis	145.010	KE6ET-8	(m)	KA3T
Catoctin Mtn	145.730	N8YIB-6	WVSKY(nCn)	N8YIB
Finksburg	145.610	WA3MEJ	(m)	
Finksburg	145.610	WA3MEJ-2	FBURG(n)	
Frederick	145.010	KA3VLG-7	FRDK(n)	
Knoxville	145.670	N3HYM	HYMBBS(mc)	N3HYM
Knoxville	145.670	N3HYM-1	KNOX(n)	N3HYM
Knoxville	223.540	N3HYM	DCA1(n)	N3HYM
Knoxville	223.540	N3HYM-1	KNOX(n)	N3HYM
Knoxville	446.075	N3HYM	HYMBBS(mc)	N3HYM
Knoxville	446.075	N3HYM-1	KNOX(n)	N3HYM
Middle River	224.520	WB3FFV	BBSFFV(m)	WB3FFV
Middle River	224.520	WB3FFV-2	MIDRIV(n)	WB3FFV
Westminster	145.030	K3PZN	(m)	
Westminster	441.000	K3PZN	(m)	
NORTHEAST				
Elk Neck	145.790	WB4APR11	WIDE(APRS d)	WB4APR
Rising Sun	145.050	N3ONK-1	BBSONK(m)	
Rising Sun	145.050	N3ONK-2	EAGLE(n)	
SOUTH				
Patuxent River	145.790	W3PQT-1	WIDE(APRS d)	W4OKW
WASHINGTON DC AREA				
Accokeek	145.030	WA3TAI	(mgc)	WA3TAI
Accokeek	224.520	WA3TAI	(mgc)	WA3TAI
Accokeek	441.000	WA3TAI	(m)	WA3TAI
Accokeek	446.075	WA3TAI	(mgc)	WA3TAI
Annapolis	440.975	KA3RFE-4	(mgc)	KA3RFE
Baltimore	145.610	WR3L	DCA-4(n)	
Bowie	145.570	KE3Q	(DXU)	
Damascus	223.540	KA3SVK-5	DMSCS5(n)	
Gaithersburg	145.690	W3INK	GBURG(n)	W3INK
Gaithersburg	145.690	W3INK	3WINKS(m)	W3INK

MARYLAND-MICHIGAN

Location	Output	Call	Notes	Sponsor
Gaithersburg	145.690	WI2T-4	BBSGBG(m)	WI2T
Glen Burnie	145.050	WA3SCW	(m)	WA3SCW
Glenwood	145.590	W3LPL	(DXU)	
Laurel	145.030	W3VD-5	APLARC(n)	
Rockville	145.030	WN3T-5	ROCKMD(n)	
Rockville	145.510	N3RR	(DXU)	
Silver Hill	145.730	K3AF-7	DCSKY(n)	
Silver Hill	446.075	K3AF-3	DCA3(n)	
Washington	441.000	WA3TAI-4	WASH(n)	WA3TAI
WESTERN				
Cumberland	223.460	N8YIB	BBSYIB(m)	N8YIB
Cumberland	223.460	N8YIB-2	FBG2(n)	N8YIB
Cumberland	441.000	N8YIB	BBSYIB(m)	N8YIB
Cumberland	441.000	N8YIB-3	FBG3(n)	N8YIB
Cumberland	446.075	N8YIB	BBSYIB(m)	N8YIB
Oakland	145.070	N3OQW-7	G1NODE(145.090)	
Smithsburg	145.090	KD3O	BBSD3O(mc)	

MASSACHUSETTS

Boston/User Port	145.690	WA1G	1200 Baud	YCCC
Groton/User Port	144.990	NO1A	1200 Baud	YCCC
Groton/User Port	145.650	NO1A	1200 Baud	YCCC
Harvard/User Port	144.950	K1EA	1200 Baud	YCCC
Marlborough/ User Port	145.570	K1MM	1200 Baud	YCCC
Peru/User Port	145.690	AA1AS	1200 Baud	YCCC
Peru/User Port	223.440	AA1AS	1200 Baud	YCCC
Plymouth/UserPort	145.730	NO1J	1200 Baud KA Node	YCCC
Salem/User Port	145.570	WA1WYN	1200 Baud KA Node	YCCC
Worcester/ User Port	145.030	W1BIM	1200 Baud	YCCC

NESMC AREAS

Digital Simplex 441.000 SIMPLEX d NESMC

BOSTON - SOUTHWEST

Attleboro 445.325 W1XS od AtlbroTCPIP

CENTRAL

Leominster 445.625 N1MGO od N1MGO

MICHIGAN

STATEWIDE

145.030	Keyboard use only	MIPAC
145.530	Keyboard use only	MIPAC
145.550	Space/MIR	MIPAC/MARC
145.695	ARES/RACES Alert	MIPAC/MARC
145.730	Keyboard use only	MIPAC
145.790	APRS USE	APRS

**590 Packet
MICHIGAN**

<i>Location</i>	<i>Output</i>	<i>Call</i>	<i>Notes</i>	<i>Sponsor</i>
	147.560		TCP/IP 9k6 in SEMI	MIPAC
	441.025		TCP/IP 9k6 in SEMI	MIPAC
	441.050		9k6 only	MIPAC
DETROIT				
Detroit	441.125	WB8WKA	1200 baud regen dig	LCARC
NORTHEAST				
Bay City	145.010	N8DKI	m	N8DKI
Bay City	145.010	WB8I	n BAY	WB8I
Bay City	223.400	WB8I	n BCN	WB8I
Bridgeport	145.010	N8KZM	m OUTLAW	N8KZM
Bridgeport	145.010	N8KZM-3	m LAW	N8KZM
Bridgeport	223.400	N8KZM	m OUTLAW	N8KZM
Bridgeport	223.400	N8KZM-3	n LAW	N8KZM
Caro	147.540	N8RZQ-8	n MICARO	N8RZQ
Flint	145.070	N8PJM-4	tm	N8PJM
Flint	223.400	KF8JS-3	n MIFLINT	KF8JS
Laingsburg	145.090	AA8GL	m	AA8GL
Laingsburg	145.650	AA8GL	m	AA8GL
Laingsburg	147.430	AA8GL	DX CLS	AA8GL
Laingsburg	223.440	AA8GL	m	AA8GL
Midland	145.050	AA8ES	m MIMID	AA8ES
Montrose	145.070	WG8W-8	n	WG8W
Pinconning	145.010	KA8EIU	n PINNET	KA8EIU
Pinconning	145.010	KA8EIU	m EIU	KA8EIU
Pinconning	145.010	KA8EIU-4	tnm EIUBBS	KA8EIU
Pinconning	145.090	WB8VYN	n PINNOD	WB8VYN
Pinconning	145.090	WB8VYN	mn VYN	WB8VYN
Pinconning	145.090	WB8VYN-4	tm VYNBBS	WB8VYN
Saginaw	147.540	N8JIT-10	MMWA	N8JIT
Saginaw	223.400	N8JIT-5	n JIT5	N8JIT
NORTHWEST				
Bad Axe	145.510	KI8W	DXU	KI8W
Bad Axe	145.510	KI8W-6	n BADNOD	KI8W
Bad Axe	147.540	KI8W	DXU	KI8W
Bad Axe	147.540	KI8W	n BADNOD	KI8W
Big Rapids	145.010	WW8Q	tm	WW8Q
Big Rapids	145.050	WW8Q	tm	WW8Q
Big Rapids	145.510	WW8Q	tmCn	WW8Q
Cadillac	145.510	WW8Q-2	n BRNOD	WMPS
Edmore	145.050	N8LRF-4	mn EDMORE	GL-Net
Ithaca	145.030	WB4VVA	nm ITHACA	GL-Net
Midland	145.050	WB4VVA	mn MIDLAND	GL-Net
Mt Pleasant	144.970	GL-Net	m MTPLEA	WB4VVA
Mt Pleasant	51.780	WB4VVA	mn	GL-Net
Petoskey	145.010	N8DNX	m	N8DNX
Petoskey	145.010	W8GQN-1	n PTSK	W8GQN
Petoskey	145.090	N8DNX	m	N8DNX
Petoskey	145.090	W8GQN-2	n PTLAN	W8GQN
Petoskey	147.580	W8GQN-5	n PTWAN 9K6	W8GQN
Petoskey	444.950	W8GQN-6	n PTREP 9K6	W8GQN

MICHIGAN

<i>Location</i>	<i>Output</i>	<i>Call</i>	<i>Notes</i>	<i>Sponsor</i>
Petoskey	446.500	N8DNX	m	N8DNX
Traverse City	145.010	N8OUZ	n TVCNOD	N8OUZ
Traverse City	145.010	N8OUZ	m TVCBBS	N8OUZ
Traverse City	145.010	NS8K-8	k TVCNOD	NS8K
Traverse City	147.580	NS8K-2	K	NS8K
SOUTHEAST				
Ann Arbor	145.070	WB8TKL	gtmnCnMERIT/ AAQSO	WB8TKL
Battle Creek	223.440	AA8RP	m	AA8RP
Brighton	145.090	WA1LRL-4	n BRIGHTN	GL-Net
Carleton	145.750	N8PDK-4	tmn	N8PDK
Dearborn	145.050	K8EEH-4	tn HFCC	HFCC
Dearborn	145.590	WB7SPD-4	tn	JLNet
Dearborn	145.770	N8OEJ-2	gtnCn 9K6	N8OEJ
Dearborn	147.560	N8OEJ-2	tCn 9K6	N8OEJ
Dearborn	223.400	WB7SPD	d MIDBN	WB7SPD
Dearborn	223.540	N8OEJ-4	gtCn	N8OEJ
Dearborn	441.050	N8OEJ-2	gtnCn 9k6	N8OEJ
Dearborn	441.050	WB7SPD-4	tn 9k6	WB7SPD
Dearborn Hts	223.540	N8DKO-4	t	N8DKO
Dearborn Hts	441.025	WA4FQT-4	tmn	WA4FQT
Detroit	144.930	WU8C-2	tmnCnDETIP/ DETQSO	WU8C
Detroit	223.400	WU8C-2	tmn DETIP	LCARC
Detroit	223.400	WB8WKA-7	n DET220	WB8WKA
Garden City	144.990	WB8SWF-4	tm GCIP	WB8SWF
Garden City	145.770	WB8SWF-4	tmn GCIP 9k6	WB8SWF
Garden City	223.400	WB8SWF-4	tmn GCIP	WB8SWF
Garden City	441.100	WB8SWF-4	tmn GCIP	WB8SWF
Monroe	145.050	KA8NCR-4	mn MONROE	GL-Net
Northville	223.400	N8FZT	mn NVILL	N8FZT
Port Huron	144.970	K8DD	DXU	K8DD
Port Huron	145.030	KB8PO	tnCn PHNQSO	KB8PO
Port Huron	145.030	KB8PO	tn PHN03	KB8PO
Port Huron	223.400	KB8PO-2	n PHN220	KB8PO
Port Huron	223.400	KB8PO-3	n PHN03	KB8PO
Redford	145.770	N8MYO-4	tmnCn 9K6	N8MYO
Redford	441.025	N8MYO-4	tmnCn	N8MYO
Rochester Hils	144.950	KE8MK-4	tm	KE8MK
Royal Oak	223.400	N8EQD	mn	N8EQD
Southfield	144.950	K8NLD	DXU	K8NLD
Taylor	51.780	WB8ZPN	dmn TAYLOR	WB8ZPN
Taylor	145.010	WB8ZPN	nm TAYLOR	WB8ZPN
Taylor	145.050	WB8ZPN	mn TAYLOR	WB8ZPN
Taylor	145.070	WB8ZPN	mn TAYLOR	WB8ZPN
Taylor	145.770	WB8ZPN	tmn 9K6	WB8ZPN
Taylor	223.400	WB8ZPN	mn TAYLOR	WB8ZPN
Taylor	441.100	WB8ZPN	mn TAYLOR	WB8ZPN
Troy	144.950	K8NA	DXU	K8NA
Walled Lake	145.090	N8NNN	m COMM	N8NNN
Walled Lake	145.090	N8NNN-8	n MICOMM	N8NNN
Walled Lake	441.100	N8NNN	mn COMM	N8NNN
Walled Lake	441.100	N8NNN-8	n MICOMM	N8NNN

592 Packet

MICHIGAN

<i>Location</i>	<i>Output</i>	<i>Call</i>	<i>Notes</i>	<i>Sponsor</i>
Wyandotte	145.050	AD8B-4	tm	AD8B
Wyandotte	145.770	AD8B-4	tmnCn 9K6	AD8B
Ypsilanti	144.910	K8CC	DXU	K8CC
Ypsilanti	144.990	KA8UNZ-4	tm MIYIP	KA8UNZ
Ypsilanti	145.050	N8BJX-4	mn ANNARB	GL-Net
Ypsilanti	145.590	KA8UNZ-4	tmn MIYIP	KA8UNZ
Ypsilanti	145.770	KA8UNZ-4	tmn 9k6	KA8UNZ
Ypsilanti	223.400	KA8UNZ-4	tmn MIYIP	KA8UNZ
SOUTHWEST				
Battle Creek	51.780	AA8RP	m	AA8RP
Battle Creek	145.090	AA8RP	m CRKBBS	AA8RP
Berrien Springs	145.090	N8RCU-1	m BSBBS	N8RCU
Charlotte	145.090	N8QGE	m	N8QGE
Charlotte	145.090	N8QGE-4	n EFFECT	N8QGE
Charlotte	223.440	N8HEE-4	tCn	N8HEE
Charlotte	223.440	N8QGE	m	N8QGE
Edmore	51.780	N8LRF	mn	GL-Net
Grand Rapids	51.780	WA8URE	mn	GL-Net
Grand Rapids	144.910	WJ8R	DXU	WJ8R
Grand Rapids	144.930	N8NET	t NETIP	N8NET
Grand Rapids	144.930	WA8URE	m	WA8URE
Grand Rapids	144.930	WA8URE-3	n GRRWL	WA8URE
Grand Rapids	145.010	WA8URE-4	n GRAPIDN	GL-Net
Grand Rapids	145.010	WA8URE	m	WA8URE
Grand Rapids	145.010	WA8URE-2	n GRRN	WA8URE
Grand Rapids	145.010	WA8URE-3	n GRRW	WA8URE
Grand Rapids	145.090	WA8URE-4	n GRRW	WA8URE
Grand Rapids	147.560	N8NET	tIPn NETIP	N8NET
Grand Rapids	147.580	NS8V	m	NS8V
Grand Rapids	147.580	W8DC	m	W8DC
Grand Rapids	441.050	N8NET	tmnCn 9K6	N8NET
Hillsdale	145.050	N6CRV	mn MIHILL	N6CRV
Holland	144.910	K8DAA	gtmn	K8DAA
Hopkins	147.560	N8WKM	tIPn HOPIP	N8WKM
Hopkins	441.050	N8WKM	tmn 9K6	N8WKM
Jackson	145.050	W8EEH-1	mn MIEJ	W8EEH
Jackson	147.540	KD8B	DXU	KD8B
Jackson	223.440	KD8B	n MIJXN	'KD8B
Muskegon	145.010	WB8I	m	WB8I

MICHIGAN - UPARRA

UPPER PEN CENT

Escanaba	145.010	WD8RTH	n MIESC	WD8RTH
Escanaba	145.630	WD8RTH	n	WD8RTH
Escanaba	145.630	WD8RTH	m ESCBBS	WD8RTH
Iron Mountain	145.010	WA8FXQ	n MIIMT	IMAPRC
Iron Mountain	147.420	KC8VC	m IMTBBS	
Iron Mountain	147.420	WA8FXQ	n	IMAPRC
Marquette	145.010	N8HLH	n MIMQT	HARA
Marquette	145.670	N8HLH	n	HARA
UPPER PEN EAST				
Manistique	145.010	WA4HEI	n UPLINK	KE8KB
Sault St Marie	145.010	N8LYG	n MISSM	N8LYG

MICHIGAN-MINNESOTA

Location	Output	Call	Notes	Sponsor
UPPER PEN WEST				
Hancock	145.010	W8CDZ	n MICMX	CoprCtyRA
Hancock	145.090	W8CDZ	n	CoprCtyRA
Iron River	147.550	KE9D	n	IRARC
Winona	145.010	WD8IPG	n MIWIN	SARA
MINNESOTA				
DAKOTA COUNTY				
Lakeville	145.070	N0NFT-2	MNDAK; 1200BD	NODEARES
EAST METRO				
Oakdale	145.010	WB0GDB-5	MNOAKD;NODE 1200 BD	WB0GDB
Woodbury	145.010	WB0GDB-1	MNSTP;1200BD NODE	TLAN
Woodbury	145.630	WB0GDB-1	MNSTP;PORT2 NODE	TLAN
EAST METRO/WEST WI				
Woodbury	145.690	WB0GDB-2	MNWDBY; 1200 BD	TLAN NODE
MPLS-ST PAUL				
Minneapolis	145.050	N0JCN-4	TLAN;1200BD NODE	TLAN
Minneapolis	145.110	WB0GDB	TLANR;-10 9K6	TLAN
Minneapolis	444.400	N0REN	9K6REPEATER	TCMAN
NORTH METRO				
Andover	145.670	N0NOG-1	TLANN;1200BD NODE	TLAN
SOUTH METRO				
Apple Valley	145.010	N0DAI-9	MNAVL;1200BD NODE	N0DAI
Apple Valley	145.090	N0DAI-9	MNAVL;1200BD NODE	N0DAI
Bloomington	145.010	KB0GF-9	MNBLM;1200BD NODE	KB0GF
Bloomington	145.090	N0IHY-5	MNIHY;1200BD NODE	N0IHY
Bloomington	145.650	WA0CQG-1	TLANS;1200BD NODE	TLAN
SOUTHEAST METRO				
Cottage Grove	145.010	KZ7I-9	MNCG;1200BD NODE	KZ7I
Cottage Grove	145.070	KZ7I-12	FLIGHT;9K6BD NODE	KZ7I
Cottage Grove	145.070	KZ7I-9	MNCG;9K6BD NODE	KZ7I
Cottage Grove	145.630	KZ7I-9	MNCG;1K2BD NODE	KZ7I
WEST METRO				
Minnetonka	145.030	N0BSN-1	TLANW;1200BD NODE	TLAN
Norwood	145.010	W0TN-2	MNNWD; 1200 BD	WB0GDB NODE

**594 Packet
MONTANA**

<i>Location</i>	<i>Output</i>	<i>Call</i>	<i>Notes</i>	<i>Sponsor</i>
MONTANA				
CENTRAL				
Neihart	145.010	N7AGP-4	dIPn GTF	GFAARC
Wolf Creek	145.110	N7AGP-5	dn STONE	N7AGP
EAST CENTRAL				
Glendive	145.010	N7OLN-1	dn e MTGDV	LYARS
Miles City	145.010	N7DLK-3	dn MTMILE	N7DLK
NORTH CENTRAL				
Chester	145.010	KC7NY-2	dn SWT	KC7NY
Chester	147.550	WA7NWP-2	dIPn SWTLAN	WA7NWP
Great Falls	145.110	N7AGP-3	dn GFAARC	GFAARC
Havre	145.110	KC7NY-1	dn HAV	KC7NY
Kevin	145.770	KA7HTC-1	mt	KA7HTC
Kevin	145.770	WA7NWP-1	mt	WA7NWP
Zortman	145.010	KA7BFU-2	dIPn ZORT	KA7BFU
NORTHEAST				
Fort Peck	145.010	N7FSH-2	dIPn FISH	VRC
Plentywood	145.010	KB7SDF-7	d	HPARC
Whitetail	145.010	AA7YA	mt	AA7YA
Whitetail	145.010	AA7YA-4	dIPn DEER	NLARG
Wolf Point	145.010	WB7QDL-4	dIPn MTWP	PRC
NORTHWEST				
Big Fork	145.030	KB7ZGJ-10	n BFK	KB7GZJ
Big Fork	145.110	KB7ZGJ-8	dn FHL	KB7ZGJ
Kalispell	145.010	KD6WBD-4	dn KAL	KD6WBD
Kalispell	145.010	WB6WBD	m	WB6WBD
Kalispell	223.460	KB7ZGJ-9	n #FHL2	KB7ZGJ
Kalispell	446.400	KB7ZGJ-11	n #BFK4	KB7ZGJ
Kalispell	446.400	KD6WBD-5	n #FHL4	KD6WBD
Lakeside	446.400	KD6WBD	m	KD6WBD
Libby	145.010	KE7TB-4	n solar NWM	KE7TB
Libby	145.010	W7BGP-1	dn	W7BGP
Libby	223.430	KE7PV-7	dn	KE7PV
Thompson Fls	145.110	W7TQN-2	dn THF	W7TQN
Thompson Fls	223.460	W7TQN-7	dn #THF2	W7TQN
Thompson Fls	446.400	W7TQN-3	dn #THF4	W7TQN
SOUTH CENTRAL				
Belgrade	145.090	N7RSQ-1	mt	N7RSQ
Big Sky	145.010	W7LR-5	dn SKY	ERA
Bozeman	145.090	AA7GK-1	mt	AA7GK
Bozeman	145.090	W7YB-6	dn BZNLAN	ERA
Livingston	145.010	K7YD-5	dIPn SHEEP	K7YD
Livingston	145.010	K7YD-1	mt	K7YD
SOUTHEAST				
Billings	145.070	K7PO-2	dn BAN	K7PO
Billings	145.070	N7YHE-5	dn WSTBIL	N7YHE
Billings	145.070	N7YHE	m BILBBS	N7YHE
Broadus	145.010	N7DLK-1	dn COL	N7DKL
Colstrip	145.010	N7DLK-2	dn WUF	N7DLK
Colstrip	145.010	N7DLK	m	N7DLK
Hardin	145.010	KB7HS-2	dn MTHAR	KB7HS
Red Lodge	145.010	K7PO-1	dn BIL	K7PO
Ridge	145.010	N7DLK-4	dn RDG	N7DLK

MONTANA-NEVADA

Location	Output	Call	Notes	Sponsor
SOUTHWEST				
Butte	145.010	W7VNE-4	dn OLR	AARC
Butte	145.070	WA7KZF-2	dn BTM	RACES
Butte	145.070	WA7KZF	m	RACES
Dillon	145.010	W7VNE-1	dn DILN	AARC
Helena	144.970	WB7ETT-2	dn HLN	CCARC
Helena	144.970	WB7ETT	m	WB7ETT
WEST CENTRAL				
Hamilton	145.010	K6QNZ-4	dn BRV	K6QNZ
Missoula	145.010	N7TYS	m DES Server	N7TYS
Missoula	145.110	KD7DK	dn MSLA	KD7DK
Missoula	145.490	WB7SFL-4	n MSO	HARK
Stevensville	144.900	KC7ZO-2	m	KC7ZO
Stevensville	144.900	KD7HP-2	m	KD7HP
NEBRASKA				
STATEWIDE				
Statewide	145.010	145.010		
Statewide	145.030	145.030		
Statewide	145.050	145.050		
Statewide	145.070	145.070		
Statewide	145.090	145.090		
Statewide	147.555	147.555		
CENTRAL				
Burwell	145.010	W0FIG2		N LOUP VA
	145.010			
FREMONT				
Hoskins	144.910	WB0YWO	DX Cislinc	WB0WYO
Hoskins	144.910	WB0YWO	dn OFKPCN	WB0WYO
Hoskins	145.010	WB0YWO	DX CIsuser	WB0WYO
West Point	144.910	WB0YWO-9	dn WPTPCN	WB0WYO
OMAHA				
Omaha	144.910	KN0L	DX Cislinc	KN0L
Omaha	147.510	KN0L	DX CIsuser	KN0L
Omaha	147.510	KN0L	dk O4DX	KN0L
Omaha	223.840	223.840		
Yutan	145.050	N00FQ	dn SWITCH	EWETAN
Yutan	145.090	N00FQ	dn SWITCH	EWETAN
Yutan	147.555	N00FQ	dn SWITCH	EWETAN
Yutan	223.840	N00FQ	dn SWITCH	EWETAN
SOUTHEAST				
Fairbury	145.050	WB0RMO		
NEVADA				
EAST CENTRAL				
Ely	144.970	N7OJV	m	N7OJV
Ely	145.010	WB7WTS-1	n	WB7WTS
Ely	145.010	WB7WTS-2	n	WB7WTS
Eureka	145.010	WB7WTS-3	n	WB7WTS
NE CALIF				
Likely	145.050	K6JKC-5	n	LARA
Susanville	145.050	KB6EVD-1	n	LARA
Susanville	145.050	KJ6MD-2	n	LARA

596 Packet

NEVADA

<i>Location</i>	<i>Output</i>	<i>Call</i>	<i>Notes</i>	<i>Sponsor</i>
Susanville	145.790	K6JKC-6	n	LARA
NORTH CENTRAL				
Battle Mtn	144.950	NF7P-1	n	EARC
Battle Mtn	145.010	WA7BWF-3	n	EARC
Battle Mtn	145.010	BTLMTN	n	WA6TLW
Tuscarora	145.010	WA6TLW	n	WA6TLW
Winnemucca	145.010	WO7I-1	n	WO7I
NORTHEAST				
Elko	144.950	NF7K-4	DXU	EARC
Elko	145.010	WA7BWF-1	n	EARC
Jackpot	145.010	AB7CP-1	n	EARC
Wells	145.010	N7XBM-1	n	EARC
SIERRA/TAHOE				
Incline Village	144.970	N8KHN-1	m	N8KHN
Lake Tahoe	144.970	WA6EWV-3	k	TARA
Stateline	144.970	WA6EWV-1	m	TARA
Tahoe City	145.030	WA6FJS-3	n	WA6FJS
Truckee	145.050	W7TA-3	n	SNARS
Truckee	145.090	W7TA-1	n	SNARS
SOUTHERN NEVADA				
Angel Pk	145.090	K7WS-2	ANGEL 2400	
Christmas Tree	145.090	K7WS-8	XMAS 2400	
Henderson	145.090	K7WS	WSBBS 2400	
Henderson	145.090	K7WS-10	WAYNE 2400	
Henderson	145.690	K7WS	WSBBS 9600	
Henderson	145.690	K7WS-10	WAYNE 9600	
Hi Potosi Mtn	145.610	WA7HXO-1	VEGAS 1200	
Lida	144.910	K7WS-7	NARC7 1200	
Lo Potosi Mtn	145.690	K7WS-1	LAS 9600	
Red Mtn	145.610	WA7HXO-2	BC 1200	
Tonopah	145.050	K7WS-3	TNPH 1200	
Vegas local	51.700	KA3IDN	LVBBS 1200	
Vegas local	51.700	KA3IDN-1	LVNODE 1200	
Vegas local	145.050	KA3IDN	LVBBS 1200	
Vegas local	145.050	KA3IDN-1	LVNODE 1200	
Vegas local	145.090	KA3IDN	LVBBS 2400	
Vegas local	145.090	KA3IDN-1	LVNODE 2400	
Vegas local	145.690	KA3IDN	LVBBS 9600	
Vegas local	145.690	KA3IDN-1	LVNODE 9600	
Vegas local	439.000	KA3IDN	LVBBS 1200	
Vegas local	439.000	KA3IDN-1	LVNODE 1200	
SOUTHWEST				
Kolob Peak	145.090	K7WS-5	KOLOB 2400	
WEST CENTRAL				
Carson City	145.070	N7NPB-1	m	N7NPB
Carson City	145.090	W7TA-6	n	SNARS
Fallon	145.070	KC6RHO-1	m	KC6RHO
Goldfield	145.010	WA6TLW	n	WA6TLW
Hawthorne	145.010	CØREY	n	WA6TLW
Reno	51.160	KI3V-3	dn	NVDX
Reno	144.950	NF7P-3	DXU	HSRG
Reno	144.950	KI3V	DXU	NVDX
Reno	144.950	KI3V-2	DXU	NVDX

NEVADA-NEW JERSEY

Location	Output	Call	Notes	Sponsor
Reno	144.970	KE7KD-10	m	KE7KD
Reno	144.970	N8KHN-2	ing	N8KHN
Reno	145.010	W7TA-1	n	SNARS
Reno	145.010	TAH0E	n	WA6TLW
Reno	145.050	W7TA-4	n	SNARS
Reno	145.090	W7TA	m	SNARS
Reno	145.710	KI3V-10	nt	KI3V
Reno	145.730	N7RH	Cn	N7RH
Reno	146.580	KI3V	DXU	NVDX
Reno	441.500	KI3V	DXU	NVDX
Reno	441.500	KI3V-4	n	NVDX
Reno	446.075	N6MYA-1	nt	N6MYA
Yerington	145.050	N7LPT-1	n	N7LPT

NEW HAMPSHIRE

Amherst	145.070	KB1PJ	bbs BBSPJ	KB1PJ
Amherst	145.070	KB1PJ-1	n AMHST1	KB1PJ
Concord	145.030	WA1WOK-1	N NHOEM1	NHOEM
Concord	145.030	WA1WOK-3	BBS BBSWOK	NHOEM
Concord	145.570	K1BKE	N CENTNH	+CVRC
Concord	223.580	WA1WOK-3	N NHOEM3	NHOEM
Concord	223.580	NR1N-2	N CONCRD	NR1N
Deerfield	145.610	WA1HZK-5	N DERFLD	+WB1DSW
Exeter	144.930	NK1K	PKTCLS	YCCC
ExeterNH/UserPort	144.930	NK1K	1200 Baud	YCCC
Gilford	145.090	N1DCT-3	N BELNAP	WA1WOK
Goffstown	145.030	N1FIL-4	N NHNET	DFQ SYS
Hanover	144.990	W1ET-1	BBS BBSET	DCARC
Hanover	144.990	W1ET	N HANOVR	MAPRA
Hollis	144.970	K1GQ	PKTCLS	YCCC
Hollis/User Port	144.970	K1GQ	1200 Baud	YCCC
Keene	145.790	KA1BBG-1	N SWNH	+WA1ZYX
Keene	145.790	WA1YTW	BBS BBSYTW	WA1YTW
Keene	441.025	KA1BBG-4	N SWNHU	+WA1ZYX
Kingston	145.050	WB1DSW-1	BBS BBSDSW	WB1DSW
Kingston	145.050	WB1DSW-5	N KNGSTN	WB1DSW
Littleton	145.090	K1UAQ-5	N NNH	K1UAQ
MasonNH/UserPort	145.730	KC1XX	1200 Baud	YCCC
Mt Washington	145.010	W1HJF-1	N MWV	NHOEM
Nashua	144.990	KA1GOZ-1	BBS BBSGOZ	KA1GOZ
Nashua	144.990	KA1GOZ-9	N NASHUA	KA1GOZ
Nashua	145.070	KB4N	BBS BBSASH	KB4N
Plymouth	145.090	AE1T	BBS BBSPSC	AE1T
Rindge	145.710	K1XX	PKTCLS	YCCC
Rindge/User Port	145.710	K1XX	1200 Baud	YCCC
Windham	145.070	K1TR-1	N WNDHM1	K1TR
Windham	440.025	K1TR-2	N WNDHM2	K1TR
Windsor, VT	145.750	WA1TLN-1	N VNH	MAPRA

NEW JERSEY - TPARC

SNJ SECTION

Pkt FM Links	223.670	100KHZ	TPARC/ARCC
Pkt FM Links	223.670	100KHZ	TPARC/ARCC

598 Packet

NEW JERSEY-NEW MEXICO

<i>Location</i>	<i>Output</i>	<i>Call</i>	<i>Notes</i>	<i>Sponsor</i>
Pkt FM Smplx	223.420	20 KHZ		TPARC/ARCC
Pkt FM Smplx	223.420	20 KHZ		TPARC/ARCC
Pkt FM Smplx	223.440	20 KHZ		TPARC/ARCC
Pkt FM Smplx	223.440	20 KHZ		TPARC/ARCC
Pkt FM Smplx	223.460	20 KHZ		TPARC/ARCC
Pkt FM Smplx	223.460	20 KHZ		TPARC/ARCC
Pkt FM Smplx	223.480	20 KHZ		TPARC/ARCC
Pkt FM Smplx	223.480	20 KHZ		TPARC/ARCC
Pkt FM Smplx	430.050			TPARC/ARCC
Pkt FM Smplx	430.150			TPARC/ARCC
Pkt FM Smplx	430.250			TPARC/ARCC
Pkt FM Smplx	430.350			TPARC/ARCC
Pkt FM Smplx	430.450			TPARC/ARCC
Pkt FM Smplx	430.550			TPARC/ARCC
Pkt FM Smplx	430.650			TPARC/ARCC
Pkt FM Smplx	430.850			TPARC/ARCC
Pkt FM Smplx	430.950			TPARC/ARCC
Voice FM Links	223.560			TPARC/ARCC
Voice FM Links	223.580			TPARC/ARCC
Voice FM Links	223.600			TPARC/ARCC
Voice FM Nat Smplx	223.500			TPARC/ARCC
Voice FM Smplx	223.520			TPARC/ARCC
Voice FM Smplx	223.540			TPARC/ARCC
CUMBERLAND				
Millville	145.010	WA2TPX		WA2TPX
OCEAN				
Lakehurst	145.665	K2KQZ		7StsNetwrk
Lakewood	145.050	N2EDX		N2EDX-2
NEW MEXICO				
Albuquerque	145.010	KC5IZT	m- ABQBBS	KC5IZT
Albuquerque	145.010	KC5IZT-3	n- ABQNE	KC5IZT
Albuquerque	145.050	KA3IDN	dm Alias:ABQ	KA3IDN
Albuquerque	145.050	KC5IZT	m- ABQBBS	KC5IZT
Albuquerque	145.050	KC5IZT-3	n- ABQNE	KC5IZT
Albuquerque	145.050	N5ZGT	dgkm-	N5ZGT
Albuquerque	446.800	KC5IZT-3	n- ABQNE	KC5IZT
Angel Fire	145.010	N5LEM-	dn Alias:AFNM	N5LEM
Benson Ridge	145.010	WD5EZC	dnAlias:CLOUD	WD5EZC
Buck Mtn	145.010	WB5NQC	dn Alias:BUCK	BMRA
Carlsbad	145.010	N5KNB-	dn Alias:DKC	N5KNB
Deming	145.010	WD5EZC	dn Alias:DMN	WD5EZC
Farmington	145.010	KA5JNJ	m- FMNBBS	KA5JNJ
Farmington	145.010	KA5JNJ-1	n- FMN	KA5JNJ
Farmington	145.050	KA5JNJ	m- FMNBBS	KA5JNJ
Hobbs	145.010	KA5SPY	dn Alias:HOB	KA5SPY
Jacks Pk	145.010	WB5QHS	dnAlias:JACKS	JPARA
Los Alamos	145.010	W5PDO-	dn Alias:LAM	LAARC
Los Alamos	145.010	W5PDO-1	n- LAM	LAARC
Los Alamos	145.050	W5PDO	m- LAARC	LAARC
Los Alamos	446.800	W5PDO	m- LAARC	LAARC
Manzano Mtns	145.010	KC5DD-	dn Alias:ABQE	KC5DD

NEW MEXICO-NEW YORK

Location	Output	Call	Notes	Sponsor
Manzano Mtns	223.400	KA3IDN	dn Alias:ABQ2	KA3IDN
Manzano Mtns	446.800	KA3IDN	dn Alias:ABQ4	KA3IDN
Mt Taylor LM	145.010	KD5TU-	dn Alias:ABQW	URFMSI
San Antonio Pk	145.010	N0FZM-	dn Alias:SAM	HiVlyARC
Silver City	145.010	WY5G-1	dn Alias:SVC	WY5G
Tesuque Pk	145.050	N5ANP-	dn Alias:TES	N5ANP

NEW YORK

Albany/User Port	144.970	K2TR	1200 Baud	YCCC
Bronx	14.095	N2MEG-2	MSYS NODE HFGW	BNXNET
Bronx	14.095	N2MEG-8	IPBNX JNOS	BNXNET
Bronx	144.315	N2MEG-8	IPBNX JNOS	BNXNET
Bronx	144.910	N2MEG-8	IPBNX JNOS	BNXNET
Bronx	145.010	KB2VLX-2	X1J-4 NODE	BNXNET
Bronx	145.010	N2MEG-4	MSYS-BBS	BNXNET
Bronx	145.010	N2MEG-8	IPBNX JNOS	BNXNET
Bronx	145.010	N2MEG-2	MSYS NODE	BNXNET
Bronx	145.030	N2NSA	DIGI	BNXNET
Bronx	145.030	N2NSA-4	MSYS-BBS	BNXNET
Bronx	145.030	N2NSA-8	MSYS-NODE	BNXNET
Bronx	145.030	N2NSA-11	X1J-4 NODE	BNXNET
Bronx	145.050	KB2NEX-4	MSYS-BBS	BNXNET
Bronx	145.050	KB2NEX-8	IP-MSYS	BNXNET
Bronx	145.050	KB2NEX-2	X1J-4 NODE	BNXNET
Bronx	145.510	N2NSA	DIGI	BNXNET
Bronx	145.510	N2NSA-4	MSYS-BBS	BNXNET
Bronx	145.510	N2NSA-8	MSYS-NODE	BNXNET
Bronx	145.530	KA2TIH-2	X1J-4 NODE	BNXNET
Bronx	145.540	N2PQT-4	MSYS-BBS	ARES
Bronx	145.540	N2PQT-8	NYARES	ARES
Bronx	145.540	KA2TIH-4	MSYS BBS	BNXNET
Bronx	145.540	KA2TIH-8	IP-MSYS	BNXNET
Bronx	145.660	N2NSA-9	X1J-4 NODE	BNXNET
Bronx	223.560	KB2NEX-12	X1J-4 NODE	BNXNET
Bronx	223.580	KA2TIH-12	X1J-4 NODE	BNXNET
Bronx	223.580	N2NSA-7	X1J-4-B-BONE	BNXNET
Bronx	223.620	N2PQT-9	IPPQT JNOS	ARES
Bronx	223.620	N2MEG-11	BNXHUB-X1J-4	BNXNET
Bronx	431.025	N2MEG-7	X1J-4-B-BONE	BNXNET
Bronx	441.000	N2NSA-6	X1J-4-B-BONE	BNXNET
Bronx	441.000	KB2NEX-10	X1J-4 NODE	BNXNET
Bronx	441.050	N2PQT-4	MSYS-BBS	ARES
Bronx	441.050	N2PQT-8	NYARES	ARES
Bronx	441.050	N2NSA-10	X1J-4 NODE	BNXNET
Bronx	446.500	KA2TIH-7	X1J-4 NODE	BNXNET
Kingston/UserPort	145.670	KB2UGG	1200 Baud	YCCC

NEW YORK - UNYREPCO

ALBANY/SCHENECTADY

Albany	144.090	N2AIG-4	WX
Albany	144.930	WA2WNI-1	N ALBANY
Albany	144.930	WA2WNI-1	nCn

600 Packet**NEW YORK**

<i>Location</i>	<i>Output</i>	<i>Call</i>	<i>Notes</i>	<i>Sponsor</i>
Albany	144.970	K2TR	DXU	YCCC
Amsterdam	144.010	WA2UMX-1	N SRTGA1	SaraRACES
Amsterdam	223.440	WA2UMX-2	N SRTGA2	SaraRACES
Knox	144.910	WB2QBQ-1	N KNOX	
Schenectady	144.910	WB2QBQ-1	nCn	
Schenectady	145.090	K2AE-1	N SCH145	SARA
Valatie	144.990	KB2CCC-1	N KNDRHK	
AUBURN				
Auburn	144.930	WA2VAM-1	NAUBURN1	
Auburn	145.070	WA2QYT-5	NFLSCNY	
BATH/HORNELL				
Alfred	144.950	K2BVD-3	N ALFRED	AlfrdUARC
Weathersfield	145.590	N2FQN-1	N WXFLD	
BINGHAMTON				
Binghamton	145.210	N2LZM-3	N BGMLAN	BgmURS
Binghamton	145.570	N2NON-1	N IPBGM	BgmURS
Binghamton	442.450	N2LZM-4	N BGMWAN	BgmURS
CANANDAIGUA				
Bristol	145.670	WB2IMT-1	N BRSTOL	
Canandaigua	144.990	WB2JLR-1	N CANDGA	
CORTLAND/ITHACA				
Cortland	145.010	WA2VAM-1	N CRTLND	
Cortland	145.070	WA2VAM-7	N HOMER1	
Cortland	145.570	N2IDK-1	N HOMER2	
Cortland	145.770	KB2FAF-1	N SKYLNE	
Norwich	145.530	WA2EYH-7	N NOR	
ELMIRA/CORNING				
Elmira	145.070	WB2VPY-7	N CHMUNG	
GLENS FALLS				
Blue Mtn Lake	145.650	W2UXC-6	NCn	DOERS
Glens Falls	145.030	N2AYY	N IPGFL	
Glens Falls	145.030	N2AYY-3	N GFL	SaraRACES
Glens Falls	145.090	N2AYY-9	N GFL9	
Port Henry	145.010	KT2M-1	N ESSEX	NDisRACES
Saratoga Spr	144.050	WA2UMX	mcCS	SaraRACES
Saratoga Spr	144.950	WA2UMX-5	N SRTGA5	SaraRACES
HUDSON/CATSKILLS				
Hudson	144.990	KB2CCC	NCnDX	
Hudson	145.010	WA2PVV	m	
Hudson	223.440	KA2JWJ	NCn	
Kinderhook	145.010	WA2PVV-7	N KINDER	
ONEONTA/NORWICH				
Oneonta	147.510	W2RGI-1	N OTSEGO	
Stamford	145.770	KB2CS-1	N STMFRD	
OSWEGO/FULTON				
Oswego	145.770	K1YHR-5	N PENVLE	SYRPUG
ROCHESTER				
Brockport	145.070	WB2VPH-2	N BRKPRT2	
Rochester	144.970	WB2GNR-	N MONROE	MonroeCC
Rochester	145.030	WB2WXQ-2	N KPARK	RAPS
Rochester	145.050	WB2PSI-1	N RFCARC	HarrisARC
SYRACUSE				
Camillus	145.750	KA2AJT	DXUU	

NEW YORK-NORTH CAROLINA

Location	Output	Call	Notes	Sponsor
Syracuse	144.910	N2MKH-8	N SYRMET	SYRPUG
Syracuse	144.970	N2UBH-8	N SYRNW	SYRPUG
Syracuse	145.030	KB2DIO-8	N SYRNE	SYRPUG
Syracuse	145.090	N2IDK-9	N CNY	
Syracuse	145.590	WA2VAM-9	N SYRCUS	
UTICA/ROME				
Utica	145.050	N2GFN-1	N UTICA	
WAYNE/NEWARK				
Newark	144.950	WA2AAZ-1	N NEWARK	

NEW YORK - VIRCC

NORTHEAST

Lewis, NY	145.650	W2UXC-13	N LEWIS	DOERS
Lyon Mtn, NY	145.010	W2UXC-1	N PLB	DOERS
Mineville, NY	145.010	KT2M-1	N ESSEX	WA2UMX
Plattsburgh, NY	144.910	W2UXC-9	N NYPLB	DOERS
Plattsburgh, NY	144.910	KA2TCQ	G AMGATE	KA2TCQ
Plattsburgh, NY	144.990	KD2AJ	M BBSAJ	KD2AJ

NORTH CAROLINA

Angier	147.480	KC3WPG-4	N 9600	KN4AQ
Apex	144.930		DX 1200	CDCC
Apex	145.670	N00T-3	DX1200DXAPX	CDCC
Apex	147.570	N00T-2	DX1200SWAN	CDCC
Apex	445.150	N00T-1	DX1200DXRNC	CDCC
Asheboro	145.010	KJ4AV-1	N 1200 ASHB	CDCC
Asheville	144.950	N4AA-5	DX PC 1200	CDCC
			AVLDX	
Asheville	145.010	W4MOE-1	N1200 NCAVL	CDCC
Asheville	145.630	N9BE	BBS 1200	CDCC
			AVLBBS	
Asheville	145.630	W4MOE-2	N 1200 AVL63	CDCC
Asheville	145.730	KB4C	BBS 1200	KB4C
			WNCBBS	
Blowing Rock	145.030	KS2AS-2	NM100NOSBRK	CDCC
Blowing Rock	145.610	KS2AS-2	NM 1200	CDCC
			NOSBRK	
Boone	145.590	KA1TB	BBS 1200	CDCC
Burlington	145.090	AC4DZ-9	N 1200 BUY09	CDCC
Carthage	145.010	N4UGM-1	N 1200	CDCC
Cary	147.540	N4AJF-2	N1200CNCLAN	N4AJF
Cary	440.050	N4AJF-4	R9600CNCL96	N4AJF
Cary	441.050	N4AJF-4	N9600CNCL96	N4AJF
Charlotte	145.010	W4BFB-1	N1200 NCCLT	CDCC
Charlotte	145.030	N7IJI-3		CDCC
Charlotte	145.050	W4BFB	BBS 2100	CDCC
			CLTBBS	
Charlotte	145.050	W4BFB-2	N 1200 CLT	CDCC
Clayton	144.910	pending	DX 1200	CDCC
Clayton	145.090	KD4RAA-1	DX 1200 DX	KD4RAA
			CLAY	
Clayton	445.150	KD4RAA-2	DX 1200 CLAY	KD4RAA
Clinton	145.010	KM4EO-5	N 1200 NCCTZ	K4GMP

602 Packet
NORTH CAROLINA

<i>Location</i>	<i>Output</i>	<i>Call</i>	<i>Notes</i>	<i>Sponsor</i>
Columbia	445.900	WA4VTX-4	N 1200 ECDX4	N4PJC
Concord	145.670	K4CEB-1	N 1200 CON	CDCC
Durham	145.090	WA4WTX-1	DX 1200 DNC	CDCC
Durham	145.730	KB4WGA-1	BBS 1200 DURBBS	CDCC
Durham	145.730	KB4WGA-2	N1200 DUR73	CDCC
Elizabeth Cty	145.010	N4QLD	BBS 1200 QLDBBS	CDCC
Elizabeth Cty	145.010	WA4VTX-1	N 1200 ECITY	N4PJC
Elizabeth Cty	145.710	N4QLD	BBS 1200 QLDBBS	CDCC
Elizabeth Cty	145.710	WA4VTX-2	DX PC 1200 DXVTX	N4PJC
Elizabeth Cty	145.710	WA4VTX-2	N1200 ECLAN	N4PJC
Elizabeth Cty	445.900	WA4VTX-2	N1200 ECLAN	N4PJC
Elizabethtown	144.950	K4JEX-1	DX PC 1200 ETOWN	CDCC
Ellerbe	145.010	KC4SSM-2	N 1200	KC4SSM
Ellerbe	145.010	KC4SSM-2	LAN/BBS 1200	KC4SSM
Ellerbe	145.710	KC4SSM-2	1200	KC4SSM
Fayetteville	145.010	KC4WPG	N 1200	KC4WPG
Fayetteville	145.010	KC4WPG	BBS/LAN 1200	KC4WPG
Fayetteville	145.750	KC4WPG	N 9600	KC4WPG
Fayetteville	446.500	WA4FLR-8	N 1200 FAY	CDCC
Flat Top Mtn	147.480	KD4WYX-3	NOS 1200	CDCC
Gastonia	145.030	WB4KDF-7	N1200GASTON	CDCC
Gastonia	145.070	WB4KDF-4	BBS 1200 GASBBS	CDCC
Goldsboro	145.070	WD4JPQ-2	N 1200 GSB	WD4JPQ
Greensboro	145.010	WB4WOR-5	N1200NCGSO	CDCC
Greensboro	145.010	WB4WOR-4	BBS 1200 GSOBBS	CDCC
Greensboro	145.010	WB4WOR-3	NOS 1200	CDCC
Greensboro	145.030	KD4ANI-5	N 1200 GSO	CDCC
Greensboro	145.650	WB4WOR-4	BBS 1200 GSOBBS	CDCC
Greenville	144.970	WD4JPQ-3	DX 1200 DXPGV2	WD4JPQ
Greenville	145.010	WD4JPQ-7	N 1200 PGV	WD4JPQ
Greenville	430.550	WD4JPQ-7	N9600PGVHS	WD4JPQ
Haw River	145.730	KD4JFN-7	N1200 PTB-73	KN4AQ
Hendersonville	145.630	W2YTO	BBS 1200 HVLBBS	
Hendersonville	145.630	W4MOE-4	N1200HVL63	CDCC
Hickory	144.930	KD4OM-2	DX PC 1200 HKYDX	CDCC
Hickory	145.010	KD4OM-1	N1200NCHKY	CDCC
Hickory	145.610	WA4MDW-1	N 1200 HKY	CDCC
Hickory	145.610	KD4OM	BBS 1200 HKYBBS	CDCC
High Peak	145.030	K4OLC-2	NOS 1200	CDCC
Jacksonville	147.480	WA3JPY-6	N9600#JAXHS	WA3JPY
Jacksonville	430.550	WA3JPY-6	N9600#JAXHS	WA3JPY
King	145.090	K4JYH-9	N1200 STK09	CDCC

Packet 603
NORTH CAROLINA

<i>Location</i>	<i>Output</i>	<i>Call</i>	<i>Notes</i>	<i>Sponsor</i>
King	145.090	WB4UFM	BBS 1200 STKBBS	CDCC
Kings Mtn	145.070	KD4UEN-2	N 1200 KMTQSO	
Kings Mtn	145.070	WA4JNJ	DX 1200 KMT4NC	
Kings Mtn	145.070	WB4FUT-7	N 1200 KMT07	CDCC
Locust	145.690	KC4FWC-1	N1200LOCUST	CDCC
Moorhead Cty	145.650	WA3JPY-3	N1200MRHLAN	WA3JPY
Moorhead Cty	147.510	WA3JPY-4	N9600MRHHS	WA3JPY
Moorhead Cty	430.550	WA3JPY-4	N9600MRHHS	WA3JPY
Nags Head	145.010	WB8PAG-2	N 1200 DARE	WB8PAG
New Bern	145.010	WA3JPY-1	N 1200 EWN	WA3JPY
New Bern	145.630	WA3JPY-2	N1200EWNLAN	WA3JPY
New Bern	147.480	WA3JPY-5	N9600EWNHS	WA3JPY
New Bern	147.510	WA3JPY-5	N9600EWNHS	WA3JPY
New Bern	430.550	WA3JPY-5	N19200EWNHS	WA3JPY
Orange County	144.990	PENDING	DX 1200	CDCC
Plymouth	145.010	KB4ZAZ-1	N 1200 PLY	CDCC
Raleigh	145.010	N1GMV	BBS 1200 GMVBBS	CDCC
Raleigh	145.010	KM4OX	N 1200 RNC	CDCC
Raleigh	145.050	K4IWW-3	N1200RNCLAN	KN4AQ
Raleigh	145.090	W4DW	DX PC 1200	CDCC
Raleigh	145.750	PENDING	DX 1200	CDCC
Raleigh	147.540	N1GMV	BBS 1200 GMVBBS	CDCC
Raleigh	147.570	W4DW	DX PC 1200	CDCC
Raleigh	430.550	W4DW	N 9600	KN4AQ
Raleigh	430.550	W4ONJ-8	N 9600	KN4AQ
Raleigh	445.150	N0OT-5	DX1200DXRAL	CDCC
Reidsville	145.070	K4YEC-3	N1200RVNC07	CDCC
Roanoke Rpds	145.010	N4WFU	BBS 1200 WFUBBS	N4WFU
Roanoke Rpds	145.010	N4WFU-1	N 1200 RRNC	N4WFU
Roanoke Rpds	147.540	N4WFU-2	LN1200RRLAN	N4WFU
Roanoke Rpds	147.540	N4WFU	BBS1200 WFUBBS	N4WFU
Roanoke Rpds	430.550	N4WFU	BBS 9600 WFUBBS	N4WFU
Roanoke Rpds	430.550	N4WFU-3	N 9600 RZZ	N4WFU
Rocky Mount	144.970	WF2G-2	DX1200DXRWI	WF2G
Rocky Mount	145.010	WF2G-1	N 1200 RWI	WF2G
Rougemont	144.970	PENDING	DX 1200	CDCC
Salisbury	144.930	WA4PVI-9	DX PC 1200 DXSAL	K4GMP
Salisbury	145.070	W4HG-7	N 1200 SAL07	CDCC
Sapphire	145.630	W4EHV-3	N1200SFRE63	CDCC
Sharpsburg	144.970	KO4PE	DX PC 1200	WF2G
Sharpsburg	444.150	KO4PE	DX PC 1200	WF2G
Shelby	145.030	W4NYR	NOS 1200	CDCC
Shelby	145.070	W4NYR	BBS 1200 NC7BBS	
Shelby	145.070	W4NYR	N 1200 NC7SHB	
Stanley	144.930	N4ZC	DXPC1200 STNC	CDCC

604 Packet

NORTH CAROLINA-NORTH DAKOTA

Location	Output	Call	Notes	Sponsor
Taylorsville	145.030	WB4FQB-2	NOS 1200	CDCC
Wake Forest	144.950	PENDING	DX 1200	CDCC
Wilkesboro	145.010	KC4KRR-2	N1200NCWILK	CDCC
Wilkesboro	145.050	KC4KRR-3	N1200WILKES	CDCC
Wilmington	144.950	N4MYB-1	DX PC 1200	CDCC
			DXW	
Wilmington	145.690	KD4JRX-4	BBS 1200	KD4JRX
			WXBBS	
Wilson	445.150	NE4J-1	DX1200DXWLS	CDCC
Windsor	144.970	WA4VTX-5	DX1200ECDX5	N4PJC
Winnabow	145.010	KB4NOZ-1	N 1200 NCILM	K4GMP
Winnabow	145.690	KB4NOZ-3	N1200ILMLAN	K4GMP
Winnabow	147.480	KB4NOZ-4	N 9600 ILMHS	K4GMP
Winston-Salem	145.030	W4NC-3	NOS 1200	CDCC
Winston-Salem	145.070	N4UFF-7	N 1200 INTO7	CDCC
Winston-Salem	145.070	N4UFF-07	BBS1200	CDCC
			INTBBS	
Winston-Salem	145.710	KC4HCY-1	N 1200 INT71	CDCC
Winston-Salem	145.710	N4UFF-71	BBS 1200	CDCC
			INTBBS	
Winterville	145.010	WD4JPQ-1	N1200DXPGV	WD4JPQ
Winterville	145.010	WD4JPQ-6	BBS 1200	WD4JPQ
			PGVBBS	
Winterville	430.550	WD4JPQ-6	BBS 9600	WD4JPQ
			PGVBBS	
Winterville	430.550	WD4JPQ-8	N9600PGVHS1	WD4JPQ
Wrightsvl Bch	145.690	KD4PSX-2	BBS 1200	K4GMP
			ILMBBS	
Wrightsvl Bch	147.480	KD4PSX-4	BBS 9600	K4GMP
			ILMBBS	
Yadkinville	145.710	N4VRD-9	N 1200 YAD71	CDCC

NORTH DAKOTA

NORTHEAST

Grand Forks	145.010	WA0JXTBBSm		FORX ARC
Grand Forks	145.010	WA0JXT-1	n NDGF	FORX ARC
Grand Forks	145.090	WA0JXTBBSm		FORX ARC
Grand Forks	147.525	ND1H	n	NMDXA
GrandForks/UND	145.090	NU0X-9	n pkt	SARC
GrandForks/UND	441.000	NU0X-10	n pkt	SARC
Mayville	145.010	W0KZU-1	n NDMAY	GRARC
Pembina	145.010	WC0M-8	n NDPMB	WC0M

NORTHEAST CENTRAL

Maddock	145.010	KF0HR-5	n NDMAD	BC ARC
Petersburg	145.010	KD0EM-1	n NDPET	RC ARC
St John	145.010	N0OJS-1	n NDtm	WC0M
St John	441.000	N0OJS-4	ND tm4	WC0M
Wolford	145.010	WC0M-1	n NDWFD	WC0M

NORTHWEST

New Town	145.010	W0TUP-2	dn NDBEL	W0TUP
Noonan	145.010	WB0CMT-1	n NDNOON	WB0CMT
Williston	145.010	WB7PAP-1	n NDWIL	WB7PAP

Packet 605
NORTH DAKOTA-OHIO

Location	Output	Call	Notes	Sponsor
NORTHWEST CENTRAL				
Roseglen	145.010	W0TUP-5	dn NDROSE	W0TUP
Ryder	145.010	N0IYN-1	dn NDRYDR	N0IYN
SOUTHEAST				
Fargo	145.010	W0ILO	gm RRRR	RRRA
Fargo	145.010	W0ILO-1	n NDFM	RRRA
Fargo	145.090	W0ILO	gm RRRR	RRRA
Fargo	145.090	W0ILO-1	n NDFM	RRRA
Fargo	441.000	W0ILO	gm RRRR	RRRA
Fargo	441.000	W0ILO-1	n NDFM	RRRA
Valley City	145.010	WD0ABO-1	n NDVC	BC ARC
SOUTHEAST CENTRAL				
Carrington	145.010	WB0VHW-1	n NDCAR	WB0VHW
Cooperstown	145.010	KA0OFF-1	n NDCCOOP	KA0OFF
Jamestown	145.010	N0COU	m JAMBBS	N0COU
Lehr	145.010	AA0HL-1	n NDLEHR	AA0HL
SOUTHWEST				
Amidon	145.010	WD0DAJ-2	n NDWB	TRARC
Dickinson	145.010	KB0SRL	mKB0SRLBBS	TRARC
Dickinson	145.010	WD0DAJ-1	n NDDIK	TRARC
SOUTHWEST CENTRAL				
Bismarck	145.010	W0ZRT-1	n NDBIS	CDARC
Bismarck	147.555	W0ZRT	emW0ZRTBBS	CDARC
Center	145.010	KE0VF-1	n NDCNTR	KE0VF
Fredonia	145.010	AA0HL-2	n NDFRED	AA0HL
Wing	145.010	W0ZRT-2	n NDWING	CDARC
OHIO				
Portsmouth	145.750	AA8KY-3	The Net Ridge	AA8KY
Portsmouth	145.750	AA8KY-6	The Net Lucax	AA8KY
Youngstown	145.030	W8QLY-2	m bbs	MVARA
CUYAHOGA				
Cleveland	145.010	WB8CQR-1	n CLE1	LEARA
Cleveland	145.050	WB8CQR-5	n CLE5	LEARA
Cleveland	223.700	WB8CQR-10	n CLE220	LEARA
North Olmsted	145.730	NO8M	AekCfmNCARC	NCARC
North Olmsted	145.730	NO8M-2	n CLEW	NCARC
North Olmsted	223.700	NO8M	AekCfmNCARC	NCARC
North Olmsted	223.700	NO8M-2	n CLEW	NCARC
North Olmsted	446.485	NO8M	AekCfmNCARC	NCARC
North Olmsted	446.485	NO8M-2	n CLEW	NCARC
DEFIANCE				
Defiance	145.010	WB8OMG	denCfmDFIBBS	WB8OMG
Defiance	145.010	WB8OMG-7	nl DFI	WB8OMG
Defiance	223.660	WB8OMG	denCfmDFIBBS	WB8OMG
Defiance	223.660	WB8OMG-7	nl DFI	WB8OMG
Defiance	441.300	WB8OMG	denCfmDFIBBS	WB8OMG
Defiance	441.300	WB8OMG-7	nl DFI	WB8OMG
FAIRFIELD				
Lancaster	145.050	N8PCY	n HOCK	HVARA
Lancaster	145.050	N8PCY	Cfdgm HVBBS	HVARA
GALLIA				
Gallipolis	145.030	N8PRV	Cf m GALBBA	N8PRV

**606 Packet
OHIO**

<i>Location</i>	<i>Output</i>	<i>Call</i>	<i>Notes</i>	<i>Sponsor</i>
HAMILTON				
Cincinnati	145.010	N8LHG	CfdegmLHGBBS	N8LHG
Cincinnati	223.440	N8LHG	CfdegmLHGBBS	N8LHG
Rossmoyne	145.010	N8LHG-1	n IPChatROS01	N8LHG
Rossmoyne	223.440	N8LHG-2	n IP Chat ROS220	N8LHG
HURON				
Norwalk	145.630	WB8LLY	ACfeIPmnrWx EMA39	HCEMA
Norwalk	145.630	WB8LLY-1	n IP Chat NWKSW	HCEMA
Norwalk	223.560	WB8LLY	ACfeIPmnrRx EMA39	HCEMA
Norwalk	223.560	WB8LLY-2	n IPChatNWK22	HCEMA
JACKSON				
Jackson	145.010	KA8DRR	A m JAKBBS	JCPG
Jackson	145.010	KA8DRR-1	n JAK	JCPG
Jackson	147.570	KA8DRR	A m JAKBBS	JCPG
Jackson	223.660	KA8DRR	A m JAKBBS	JCPG
MEIGS				
Pomeroy	145.050	WM8D	CfemRCOPBBS	WM8D
Pomeroy	145.050	WM8D	n COPS	WM8D
MONTGOMERY				
Dayton	145.770	NC8Q	dlnm DAYBBS	NC8Q
Dayton	223.400	NC8Q	dlnm DAYBBS	NC8Q
Dayton	223.400	NC8Q-1	n DAYLAN	NC8Q
Dayton	223.660	NC8Q	dlnm DAYBBS	NC8Q
Dayton	223.660	NC8Q-1	n DAYLAN	NC8Q
Dayton	446.990	NC8Q	dlnm DAYBBS	NC8Q
Dayton	446.990	NC8Q-1	n DAYLAN	NC8Q
MORROW				
Mt Gilead	145.070	WN7C	CfCSdeklnm MTGBBS	WN7C
Mt Gilead	145.070	WN7C-3	n IP MTG	WN7C
Mt Gilead	145.520	WN7C	CfCSdeklnm MTGBBS	WN7C
Mt Gilead	145.520	WN7C-3	n IP MTG	WN7C
PORTAGE				
Ravenna	145.730	K8EIW-8	n RAV	K8EIW
SANDUSKY				
Bellevue	145.630	N8IVX-1	n IP Chat YORKSW	CLEDO
Bellevue	223.560	N8IVX-2	n IP Chat YORK22	CLEDO
Woodville	145.630	N8UWS-1	n IP Chat WOODSW	CLEDO
Woodville	223.110	N8UWS-2	n IP Chat WOOD22	CLEDO
SENECA				
Tiffin	145.730	N8UOQ	dCfmg SENBBS	N8UOQ
Tiffin	145.730	N8UOQ-1	n SENECA	N8UOQ
STARK				
Canton	145.010	K8EIW-3	n CAN	K8EIW
Canton	223.680	K8EIW-5	n CAN220	K8EIW

Packet 607
OHIO-OREGON

<i>Location</i>	<i>Output</i>	<i>Call</i>	<i>Notes</i>	<i>Sponsor</i>
SUMMIT				
Akron	145.010	K8EIW-1	n AKR	K8EIW
Akron	145.010	WB8BII-1	n AKRON	K8EIW
Akron	145.050	WB8BII-1	n AKRON	K8EIW
Akron	145.620	WB8BII-1	n AKRON	K8EIW
Akron	223.720	W8UPD	n g UAKRON	UARC
Cuyahoga Falls	145.010	WB8BII	C f e k n m AKRBBS	K8EIW
TOLEDO				
Toledo	51.780	W8HHF-4	NLGD Toledo	TMRA
Toledo	145.690	W8HHF	MCDG TOLBBS	TMRA
Toledo	223.480	W8HHF-4	NLGD Toledo	TMRA
Toledo	441.050	W8HHF-4	NLGD Toledo	TMRA
WAYNE				
Wooster	145.050	K8EIW-13	n WAYNE	K8EIW
OREGON				
STATEWIDE				
Statewide	145.010	TEST	pkt test	ORRC
Talent #	145.010	WB7AWL	n	WB7AWL
CENTRAL				
Alesea	144.930	N7FGF	n kbd	N7FGF
Alesea	145.030	W7EXH	n	W7EXH
Corvallis	144.930	WA7L	n	WA7L
Corvallis	144.990	K7UYX	n	OSUARC
Corvallis	223.580	K7UYX	ln	OSUARC
Cottage Grove	144.910	KA7KAJ	ln	KA7KAJ
Eugene	144.990	N7DXT	mn	N7DXT
Eugene	145.070	W7BH	n	LCEOC
Eugene	223.420	W7EXH	ln	W7EXH
Eugene	430.250	W7EXH	n	W7EXH
Eugene #	145.670		nm DX Cls	N7AVK
Lebanon	144.970	KA7UPD	n	KA7UPD
Lyons	144.970	KA7UPD	n	KA7UPD
Lyons	223.420	KA7UPD	ln	KA7UPD
Oakridge	144.930	W7EXH	n kbd	W7EXH
Salem #	145.650	KC7KFE	n	SRA
NORTH CENTRAL				
Aloha	145.000	KB7OGD	mn	KB7OGD
Aloha	439.000	KB7OGD	mn	KB7OGD
Beaverton	433.500	K7IQI	lmn	KB7KBT
Estacada	51.700	N7VYN	mn	N7VYN
Gresham	144.970	N7QDN	mn	N7QDN
Gresham	145.070	KA7AGH	mn	KA7AGH
Gresham	430.450	N7QDN	lmn	N7QDN
Gresham	441.000	N7QDN	lmn	N7QDN
Gresham #	145.570	KA7AGH	n	KA7AGH
Hillsboro	144.950	WA7EES	mn	WA7EES
King City	144.940	N7TRY	mn	N7TRY
King City	145.090	N7TRY	mn	N7TRY
Longview	433.500	KB7ZVV	lmn	KB7KBT
McMinnville	144.920	KG7LX	mn	KG7LX
McMinnville	439.725	KG7LX	n	KG7LX

608 Packet

OREGON

<i>Location</i>	<i>Output</i>	<i>Call</i>	<i>Notes</i>	<i>Sponsor</i>
Mt Hood	145.050	KB7DBD	mn	KB7DBD
Newberg	144.920	KB7NTL	mn	KB7NTL
Portland	144.960	KB7KBT	lmn	KB7KBT
Portland	144.980	K7IQI	mn	K7IQI
Portland	145.020	KB7KBT	lmn	KB7KBT
Portland	145.040	KG7PV	n	KG7PV
Portland	145.070	KA7AGH	n	KA7AGH
Portland	223.700	KB7KBT	lmn	KB7KBT
Portland	223.720	K7IQI	ln	K7IQI
Portland	430.950	KB7KBT	lmn	KB7KBT
Portland	434.700	KB7KBT	mn	KA7AGH
Portland	441.000	KB7KBT	lmn	KB7KBT
Portland	441.500	K7IQI	lmn	K7IQI
Portland	441.525	KB7KBT	lmn	KB7KBT
Portland #	145.010	N7VYN	n	N7VYN
Portland #	145.530	N7KOJ	n	N7KOJ
Portland #	145.610	W7AC	nm DX Cls	W7AC
Portland #	145.630	K7IQI	mn	K7IQI
Portland #	145.710	N0JO	nm DX Cls	N0JO
Sandy	145.050	KB7DBD	mn	KB7UV
Sandy	145.050	N7THJ	mn	N7THJ
Sandy #	145.530	KB7DBD	mn	KB7DBD
West Linn	144.910	W0RLI	mn	W0RLI
West Linn	424.750	W0RLI	lmn	W0RLI
West Linn	430.450	W0RLI	lmn	W0RLI
West Linn	434.950	W0RLI	lmn	W0RLI
West Linn	441.025	W0RLI	lmn	W0RLI
West Linn #	145.770	W0RLI	n	W0RLI
West Linn #	223.420	W0RLI	lmn	W0RLI
NORTH COAST				
Astoria	144.930	W7FBM	n	W7FBM
Astoria	223.480	W7FBM	ln	W7FBM
Astoria	441.075	W7FBM	n	W7FBM
Hebo	145.030	N7UQW	n	TCEM
Newport	145.090	W7VTW	mn	LCES
Newport	223.420	W7VTW	ln	LCES
Newport	430.150	W7VTW	ln	LCES
Newport	430.150	W7VTW	ln	LCES
Waldport	144.930	W7BFX	n	W7BFX
NORTHEAST				
Tollgate	144.970	WA7HJV	n	WA7HJV
Tollgate	223.460	WA7HJV	ln	WA7HJV
White Salmon	144.970	KB7DRX	n	KB7DRX
SOUTH CENTRAL				
Ashland	223.480	WD4ECK	ln	SOAPRA
Ashland #	145.010	WD4ECK	n	SOAPRA
Grants Pass	144.930	WB6YQP	n kbd	N6DFV
Grants Pass	144.950	WB6YQP	n	N6DFV
Grants Pass	145.070	WB7VMS	mn	WB7VMS
Grants Pass	223.400	WB6YQP	ln	WB6YQP
Grants Pass	223.400	WB7VMS	ln	WB7VMS
Grants Pass	441.050	WB6YQP	ln	N6DFV
Medford	144.930	WB7FAB	n kbd	SOAPRA

OREGON-PENNSYLVANIA

<i>Location</i>	<i>Output</i>	<i>Call</i>	<i>Notes</i>	<i>Sponsor</i>
Medford	145.030	Ka0DFN	mn	RVARC
Medford	145.070	WB7BPI	n	SOAPRA
Medford	223.480	WB7BPI	ln	SOAPRA
Medford #	145.010	WB7SZM	n	SOAPRA
Murphy	223.480	WB7VMS	ln	WB7VMS
Roseburg	144.910	WB7AHN	ln	KB7AHN
Roseburg	144.930	WB7AHN	n	KB7AHN
Roseburg #	145.530	WB7AHN	n	WB7AHN
Roseburg #	223.420	WB7AHN	n	WB7AHN
Talent	144.950	WB7AWL	mn	WB7AWL
Winston	145.090	KI7SO	mn	DCP
Winston	441.000	KI7SO	mn	DCP
SOUTH COAST				
Brookings	144.950	N6OJD	n	BEPR
Florence	144.950	N7NNA	n	OCERI
Florence	223.420	N7NNA	ln	OCERI
Port Orford	144.950	N6OJD	n	CCES
SOUTH WA				
Longview	145.090	K7ZVV	n	K7ZVV
Longview	222.240	K7ZVV	ln	K7ZVV
Longview	223.480	K7ZVV	ln	K7ZVV
Vancouver #	145.690	WR7D	nm DX Cls	WR7D-----
Washougal	441.000	AA7BD	ln	AA7BD
SOUTHEAST				
Bend	145.030	K7YLO	n	K7YLO
Keno	144.930	NV7N	n kbd	NV7N
Klamath Falls	144.930	NV7N	n	KFPG
Klamath Falls	145.050	K7DDI	n	K7DDI
Klamath Falls	224.950	NV7N	ln	KFPG
Klamath Falls #	145.770	KI7AE	mn	KI7AE
PENNSYLVANIA				
Clarks Summit	144.990	WA3LWR-5	1200 Baud KA Node	YCCC
Mt Cobb	145.690	W3IQS	1200 Baud	YCCC
Tresckow, PA	145.690	KD3JZ-5	1200 Baud KA Node	YCCC
WPA SECTION				
Pkt Freq	144.910			WPRC
Pkt Freq	144.930			WPRC
Pkt Freq	144.950			WPRC
Pkt Freq	144.970			WPRC
Pkt Freq	144.990			WPRC
Pkt Freq	145.010			WPRC
Pkt Freq	145.030			WPRC
Pkt Freq	145.050			WPRC
Pkt Freq	145.070			WPRC
Pkt Freq	145.090			WPRC
Pkt Freq	145.690		exp	WPRC
Pkt Freq	145.710		exp	WPRC
Pkt Freq	145.730		exp	WPRC
Pkt Freq	145.750		exp	WPRC
Pkt Freq	145.770		exp	WPRC

**610 Packet
PENNSYLVANIA**

<i>Location</i>	<i>Output</i>	<i>Call</i>	<i>Notes</i>	<i>Sponsor</i>
Pkt Freq	145.790		exp	WPRC
ALTOONA				
Altoona	145.050	NR3T-5	gn / jstlan	BC RACES
Altoona #	147.510	NR3T-1	gn / altlan	BC RACES
BEAVER				
Aliquippa	145.090	K3OIW	mcs c	DCBC
Aliquippa	145.790	N3IPW-9	gn / mega	N3IPW
Aliquippa	223.400	N3IPW-9	gn / mega	N3IPW
Aliquippa	444.350	KA3OSC	mcs c	DCBC
	449.350			
CENTRAL				
Lewistown	145.010	K3KDK-1	n / mifco	+K3CM
Lock Haven	145.010	K3QFW-2	gn / lhv2	K3QFW
State College	145.010	K3CR-1	n / psu	Penn State
State College #	147.570	W3YA	m	Nittany ARC
State College #	147.570	K3CR-2	n / psulan	Penn State
Tussy Mtn	145.010	WO3T-1	n / lt	+WY3R/NJ3N
ERIE				
Erie	145.010	K3IVG-3	n	K3IVG
Erie	145.010	N3PBD	k	N3PBD
Erie	145.010	NM3G	m	NM3G
Erie	145.750	WB3DWL-1	k	GANNON U
Erie	145.750	WB3DWL-2	m	GANNON U
Girard	144.930	K3TUP	dxu	K3TUP (Dx)
JOHNSTOWN				
Ebensburg	145.050	W3SYY	m	CC RACES
Johnstown	144.930	W3SNN-3	dxln / jstdx	CC RACES
Johnstown	145.050	N3FQP-1	n / jst05	CC RACES
Johnstown #	147.510	N3FQQ-1	n / jst500	CC RACES
NORTH CENTRAL				
Bradford #	147.405	N3LLR	m	N3LLR
Brookville	145.070	KA3YCB-1	mbx	JeffEMA
Clearfield	144.950	N3IES-3	gn / cflan	N3IES
Clearfield	145.030	N3IES-2	n / cif	N3IES
Dubois	144.950	K3MD	m	K3MD
Dubois	145.010	WA3UFN-1	n / duj	WA3UFN
Dubois	145.030	K3MD	m	K3MD
Emporium	145.010	N3FYD-1	gn / emp	CCARC
Emporium	145.030	WA3WPS	m	CCARC
Emporium	145.030	WA3WPS-2	gn / emp03	CCARC
Potter County	145.030	NG3W-4	gn	NG3W
Punxsutawney	145.070	KA3FHB-2	k / punxsy	KA3FHB
Punxsutawney	145.070	KA3HFB-1	mbx	KA3FHB
NORTHWEST				
Franklin	145.690	N3BAT-2	n	N3BAT
Greenville	145.690	KA3LUN-1	k	KA3LUN
Guys Mills	145.690	W3MIE-1	k	CARS
Guys Mills	145.690	WA3ZCA	mcs c	CARS
Mercer	145.730	W3LIF	n / mercer	MerCoARC
Oil City	145.690	N3BDJ	d	N3BDJ
Warren	0.000	KA3SFC	mvia.99/.01/.05	+N3KGK
Warren	144.990	KA3SFC-3	gn	+N3KGK
Warren	145.010	KA3SFC-3	gn	+N3KGK

Packet 611
PENNSYLVANIA

<i>Location</i>	<i>Output</i>	<i>Call</i>	<i>Notes</i>	<i>Sponsor</i>
Warren	145.050	KA3SFC-5	gn	+N3KGGK
Warren #	144.900	KA3SFC-2	gn	+N3KGGK
PITTSBURGH				
Apollo	145.710	K3VRU-7	k	K3VRU
Carnegie	145.070	W3KWH	d mbx	SCARC
Elizabeth	145.690	WA3IOU	mcsc	WA3IOU
Elizabeth	145.690	WA3IOU-1	n / eliz	WA3IOU
Gibsonia	444.350	W2XO	m	W2XO
Gibsonia #	147.585	W2XO	mt	W2XO
Monroeville	144.990	KC3ET-1	cnnipn / trarc	TRARC
Monroeville	145.710	KE3EE-1	n	KE3EE
Mt Lebanon	144.970	KC3ET-3	dingt	KC3ET
N Kensington	145.710	K3MJW	mcsc	Skyview RS
Natrona Hts	145.770	AD8J-2	dxu	WPADXA
Pgh/Bluff	144.970	WB3BOI	dnsingt	DUARC
Pgh/Carrick	145.790	WA3BAK	mbx	GPVHFS
Pgh/Carrick	145.790	WA3BAK-1	d	GPVHFS
Pgh/N Hills	144.930	AD8J	dxu	WPADXA
Pgh/Riverview	145.790	KD3AI	dm	KD3AI
West Mifflin	144.970	W3GUL-2	cngnipn / chat	+KC3ET
West Mifflin	144.990	KC3ET	mcsc	TRARC
Wexford	145.070	W3IXR-7	cngn / qsoixr	W3IXR
SOUTH CENTRAL				
Bedford	145.050	K3SAK-7	n / bckn	BCARS
Blue Knob Mtn	147.500	NU3T-1	n / bk	BKRA
SOUTHWEST				
Belle Vernon	144.950	KE3KZ-8	n	KE3KZ
Belle Vernon	144.950	N3HZS-1	k	N3HZS
Belle Vernon	144.950	N3LAQ-7	gk	N3LAQ
Boswell	145.030	N3GTO	m	N3GTO
Boswell	145.030	N3GTO-3	n / #bwl	N3GTO
Chestnut Ridge	145.690	K3FQI-8	ncn / rchi	LHVHFS
Connellsville	145.690	K3FQI-6	n	CCRC
Elco #	147.540	EARS	mbx	ELCO Arc
Elco #	147.540	EARS-11	k	ELCO Arc
Fallowfield Twp	144.950	W3CSL	mcscg	MARC
Greensburg	144.930	GBGDY	d	
Jeanette	145.710	N3SRJ	m	FARC
Meyersdale	145.690	WV3A-2	dn / hmft	AHRA
Mt Pleasant	145.030	KA3JSD	mt	MPARA
Mt Pleasant	145.030	KA3JSD-3	n / mtp	MPARA
Mt Pleasant #	147.585	KA3JSD	mt	MPARA
Murraysville #	147.585	N3LRG-7	ipnt / iplrg	N3LRG
Rostraver Twp	144.930	EYES	dxlk	WB3FLM
Rostraver Twp	144.930	WB3FLM-1	mbx	WB3FLM
Rostraver Twp	144.930	WB3FLM-3	g-20m	WB3FLM
Seven Springs	145.690	N3IAT-2	dn / lmt	AHRA
Smithfield	145.690	KC3YR-9	n / chux	KC3YR
Somerset	145.030	NJ3T-2	n / smst	SCARC
Uniontown	145.690	W3PIE-1	n / uarc	UARC
Washington	145.010	W3CYO-2	n	W3CYO
WEST CENTRAL				
Branchton	145.690	WA3YWU	d	WA3YWU

**612 Packet
PENNSYLVANIA**

<i>Location</i>	<i>Output</i>	<i>Call</i>	<i>Notes</i>	<i>Sponsor</i>
Butler	145.070	BUTLER	k	WB3LKO
Evans City	145.070	N3BJY	n / evans	N3BJY
Homer City	145.030	W3BMD-3	n / ind	IARC
Homer City	145.770	N3NAV	dxln / dujdx	+K3MD
Karns City	145.690	W3UDX	mt	BCARC
Leechburg	144.990	WA3JVG-1	n	WA3JVG

PENNSYLVANIA - TPARC

EPA SECTION

Pkt FM Links	223.670	100KHZ		TPARC/ARC
Pkt FM Links	223.670	100KHZ		TPARC/ARC
Pkt FM Smpix	223.400	20 KHZ		TPARC/ARC
Pkt FM Smpix	223.400	20 KHZ		TPARC/ARC
Pkt FM Smpix	223.420	20 KHZ		TPARC/ARC
Pkt FM Smpix	223.420	20 KHZ		TPARC/ARC
Pkt FM Smpix	223.440	20 KHZ		TPARC/ARC
Pkt FM Smpix	223.440	20 KHZ		TPARC/ARC
Pkt FM Smpix	223.460	20 KHZ		TPARC/ARC
Pkt FM Smpix	223.460	20 KHZ		TPARC/ARC
Pkt FM Smpix	223.480	20 KHZ		TPARC/ARC
Pkt FM Smpix	223.480	20 KHZ		TPARC/ARC
Pkt FM Smpix	430.050			TPARC/ARC
Pkt FM Smpix	430.150			TPARC/ARC
Pkt FM Smpix	430.250			TPARC/ARC
Pkt FM Smpix	430.350			TPARC/ARC
Pkt FM Smpix	430.450			TPARC/ARC
Pkt FM Smpix	430.550			TPARC/ARC
Pkt FM Smpix	430.650			TPARC/ARC
Pkt FM Smpix	430.850			TPARC/ARC
Pkt FM Smpix	430.950			TPARC/ARC
Voice FM Links	223.560			TPARC/ARC
Voice FM Links	223.580			TPARC/ARC
Voice FM Links	223.600			TPARC/ARC
Voice FM Nat Smpix	223.500			TPARC/ARC
VoiceFMSmpix	223.520			TPARC/ARC
VoiceFMSmpix	223.540			TPARC/ARC

SNJ SECTION

Pkt FM Smpix	223.400	20 KHZ		TPARC/ARC
Pkt FM Smpix	223.400	20 KHZ		TPARC/ARC

BUCKS

Perkasie	144.950	K3WW		Frankford
Warminster	145.010	K3NAL		NADC ARC

CHESTER

Valley Forge	145.510	W3PHL		PARA
--------------	---------	-------	--	------

CUMBERLAND

Mt Holly	145.010	WA3KXG		CPRA
----------	---------	--------	--	------

DAUPHIN

Harrisburg	145.010	AK3P		CPRA
Harrisburg	145.010	WA3KXG		CPRA

DELAWARE

Paoli	145.090	WB3JOE		Mid Atl RC
-------	---------	--------	--	------------

JUNIATA

Mifflintown	145.010	KI3D		Tuscarora
-------------	---------	------	--	-----------

Packet 613
PENNSYLVANIA

<i>Location</i>	<i>Output</i>	<i>Call</i>	<i>Notes</i>	<i>Sponsor</i>
LYCOMING				
Williamsport	145.010	K3QFW		K3QFW
Williamsport	145.010	W3AVK		WBrPaAssn
Williamsport	145.070	K3QFW		K3QFW
MONTGOMERY				
Blue Bell	145.090	WA3TSW		Unisys ARC
Horsham	145.090	WA3TSW		WA3TSW
Huntingdon Vly	145.010	WA3YUE		WA3YLE
NORTHAMPTON				
Easton	144.970	N3ELM		N3ELM
PHILADELPHIA				
Phila/Center City	144.990	K3LDD		PECo ARC
SNYDER				
Middleburg	145.070	KD3KR		KD3KR
SULLIVAN				
Laporte	145.010	K3QFW		K3QFW
Laporte	145.070	K3QFW		K3QFW
WAYNE				
Pleasant Mtn	145.050	WB2YGA	e l	WB2YGA
YORK				
Red Lion	145.030	K3VDB		K3VDB
York	145.050	W3HZU		Keystone
York	145.650	KB3YS		KB3YS

PENNSYLVANIA - UNYREPCO

CARBON/LEHIGH				
Palmerton	145.070	WB3ESS-2	N EPALAN	
Palmerton	438.125	WB3ESS-4	N EPA9K6 (9600)	
CENTRAL SUSQUEHANNA				
Dansville	147.555	WA2JOC-2	N DANVL2	
Middleburg	145.070	N3QWE-2	N SVARC	
Middleburg	145.750	N3QWE-2	N SVARC (9600)	
Milton	144.930	N3NXC-5	N MILTON	
Milton	145.690	N3NXC-5	N MILTON	
Valley Twp	145.690	WA2JOC-9	K WA2JOC	
Valley Twp	147.555	WA2JOC-9	K WA2JOC	
NORTHERN TIER				
Tunkhannock	144.950	K3LPP-4	N TUNKPA	
POCONOS				
Bangor	145.030	KA3ODJ-1	KKTR	
Bangor	145.700	KA3ODJ-10	N BANGR2	
Bangor	223.480	KA3ODJ-11	N BANGR3	
Bangor	441.100	KA3ODJ-13	N BANGR4	
Wind Gap	145.030	KA3ODJ-8	N BIGQSK	
SCHUYLKILL				
Pine Grove	145.010	N3ILL-1	N PINEGV	
SCRANTON/WILKES-BARRE				
Freeland	145.030	K3BS-5	K HZL	
Freeland	145.690	KD3JZ-5	K HZL	
Freeland	147.555	KD3JZ-4	N HZL1	
Mt Cobb	145.670	W3IQS	DXU	
Scranton	144.970	WA3LWR-7	N NEPA	LackCoEMA
Scranton	144.990	WA3LWR-5	N SCRPA	LackCoEMA

614 Packet**PENNSYLVANIA-UTAH**

<i>Location</i>	<i>Output</i>	<i>Call</i>	<i>Notes</i>	<i>Sponsor</i>
Wilkes Barre	145.010	KB3QW	N WBLAN	LuzCoEMA
Wilkes Barre	145.690	KB3QW	N BBSEOC	LuzCoEMA
WILLIAMSPORT				
Lock Haven	145.010	K3QFW-2	N LHV2	
Williamsport	144.930	K3QFW-5	N WPT	

PUERTO RICO**CENTRAL SOUTH**

Jayuya	145.030	KP4TE	o (dm)	SPP
Villaiba	145.010	NP4AT	(d)	

EAST

Aguas Buenas	145.090	WP4CNU	(d)	
Fajardo	145.070	WP4YP	o (d)	SPP

WEST

Aguadilla	145.070	KP4EHE	o (dm)	SPP
Maricao	145.010	KP4BKY	(d)	

RHODE ISLAND

Cranston	145.090	KC1CE	BBS BBS1CE	KC1CE
Cranston	145.090	KC1CE-7	N WCRANS	KC1CE
Cranston	223.400	KA1RCI-1	N PVD	OSARG
Cranston	223.460	KC1CE-7	N WCRANS	KC1CE
Cranston	440.700	KC1CE-7	N WCRANS	KC1CE
Lincoln	145.050	KA1RCI	BBS BBSRCI	KA1RCI
Lincoln	145.050	KA1RCI-7	N LINCON	KA1RCI
Lincoln	145.730	KA1RCI-8	TCP IP IPRCI	KA1RCI
Lincoln	146.205	KA1RCI-8	TCP IP RPTR	KA1RCI
Lincoln	223.400	KA1RCI	BBS BBSRCI	KA1RCI
Lincoln	223.400	KA1RCI-7	N LINCON	KA1RCI
Lincoln	223.670	KA1RCI	BBS BBSRCI	KA1RCI
Lincoln	223.670	KA1RCI-7	N LINCON	KA1RCI
Lincoln	440.700	KA1RCI	BBS BBSRCI	KA1RCI
Lincoln	440.700	KA1RCI-7	N LINCON	KA1RCI
Lincoln	449.125	KA1RCI-8	TCPIP IPRCI	KA1RCI
N RI/User Port	145.590	W1YRC	1200 Baud KA Node	YCCC
N Scituate	144.970	NE1R	PKTCLS	YCCC
NScituate/UserPort	144.970	NE1R	1200 Baud	YCCC
Providence	145.050	K1AD	N RI	BROWN RC
Providence	223.670	K1AD-2	N RI220	BROWN RC
Providence	447.000	K1AD-6	N RI6	BROWN RC
Providence/East	145.030	KA1WNB-7	N EPROV	KA1WNB
Providence/East	223.460	KA1WNB-7	N EPROV	KA1WNB

US VIRGIN ISLANDS**U S V I**

Saint Croix	145.010	KP2BI	o (d)	
Saint Croix	145.010	KV4FZ	o (d)	
Saint Thomas	145.070	KP2N	o (d)	

UTAH**STATEWIDE**

Statewide	421.500	UPRA	pknodeintertie96	UPRA
-----------	---------	------	------------------	------

UTAH

Location	Output	Call	Notes	Sponsor
Statewide	441.050	UPRA	n 9600	UPRA
Statewide	441.500	STATEWIDE		pk
CASTLEDALE				
Castledale	28.195	WX7Y	m bbs	
Castledale	145.010	NC7F-13	n egate	
Castledale	145.010	WX7Y	m bbs	WX7Y
Castledale	440.050	WX7Y	m bbs	WX7Y
Castledale	441.050	WX7Y-8	n #96dal	WX7Y
Cedar Mtn	145.010	WX7Y-3	n cdale wx7y-4	WX7Y
Cedar Mtn	440.050	WX7Y-4	n #cdale	WX7Y
CENTRAL				
White Pine	145.010	N7VQW-1	pk	
IDAHO				
Burley, ID	440.050	WA7UHW-4	n	WA7UHW
Pocatello, ID	440.050	N7XS-4	n #pih4	N7XS
NORTH				
Logan	145.010	WA7MXZ-3	n noutah	
Logan	145.010	N7UWX-2	bbs cache	N7UWX
Logan	145.010	N7UWX-5	n lgu	WA7KMF
Logan	145.090	WA7MXZ	nusugtwinternet	WA7MXZ
Logan	222.700	KD7NX	n 9600 link	UPRA
Logan	440.050	WA7KMF-2	n #lgu4	
Thiokol	145.010	KE7FO	pk	MTARC
NORTHEAST				
Tabby Mtn	441.050	N7MLR	n 9600	
Vernal	28.185	N7MLR	m velbbs	
Vernal	51.120	N7MLR	m velbbs	
Vernal	145.010	N7MLR-6	n uinta	
Vernal	145.010	N7MLR	m velbbs	
Vernal	145.090	N7MLR	m velbbs	
Vernal	440.050	N0ITS-5	n	
Vernal	441.050	N7MLR	n 9600	
PRICE				
Ford Ridge	145.090	WB7VWR-2	n price	WX7Y
Ford Ridge	222.700	WX7Y-1	n 9600 link	WX7Y
Ford Ridge	440.050	WB7VWR-3	n#pricewx7y-1	WX7Y
Price	145.010	WB7VWR-2	n price	
SOUTH				
Page	145.010	KA7ZLE	pk	LPARG
SOUTHEAST				
Abajo Peak	145.010	KA7LEG-3	n abajo	
Bruin	441.050	WB7VWR-5	n #96bru	WX7Y
Moab	145.010	K7QEQ-1	n moab	
Monticello	441.050	KA7LEG-4	n #96abj	
SOUTHWEST				
Blowhard	441.050	WA7GTU	n cdc96	
Cedar City	145.010	KG7LM	m cdcbbs	
Cedar City	145.010	WA7GTU-1	n cdc	
Delta	441.050	KB7SSF-2	#96dta	
Frisco Peak	145.010	WA7GTU-2	n mlf	
Frisco Peak	441.050	WA7GTU	n	
Kolob Peak	51.120	K7WS-15	n	
Kolob Peak	145.090	K7WS-5		

616 Packet

UTAH

<i>Location</i>	<i>Output</i>	<i>Call</i>	<i>Notes</i>	<i>Sponsor</i>
St George	145.010	KA7STK-5	pk	KA7STK
St George	145.010	KD7YK-1	n stg	KD7YK
St George	145.010	NR7K-1	n sgu	NR7K
St George	145.010	NR7K	pk bbs	NR7K BBS
St George	145.070	NR7K	pk	NR7K BBS
WASATCH FRONT				
American Fork	14.109	KF7CK	m bbs	
American Fork	144.930	KF7CK	m raybbs	
American Fork	145.010	KF7CK-1	n amfkt	
American Fork	440.050	KF7CK	n 9600	
Bountiful	144.950	K7CU	pk dx cluster	K7CU
Bountiful	145.010	KG7FC-2	n btfl	
Bountiful	145.010	KG7FC	m btflbb	
Bountiful	145.070	KG7FC	m bbs	
Bountiful	440.050	KG7FC	m bbs backbone	
Brigham City	145.170	N7VVX	m bbs	
Davis County	145.070		pk	
Davis County	421.500	WB7VTL-7	n#dav9600inter	DCARC
Lake Mtn	145.130	WB7TSY	n rprr	WB7TSY
Layton	145.010	WB7VTL-2	n dav	
Lewis Peak	224.300	KD7NX	n56000linkrprr	UPRA
Lewis Peak	431.550	UPRA	pk 9600	UPRA
Ogden	440.050	N7GXT-4	n	
Orem	144.930	N7KXI	m bbs	
Orem	144.930	N7OXF	mormbbsutahco.	N7OXF
Orem	440.050	N7KXI	m bbs backbone	
Orem	440.050	N7OXF-1	m bbs utah county	
Payson	145.030	NV7V	m bbs ares	
Provo	145.010	W7OHR-3	n byugtw	
Provo	430.950	UPRA	pk utah valley 9600	UPRA
Salt Lake	144.950	KD7UM	ap link gateway	
Salt Lake	144.950	K7EA-5	n slc95	
Salt Lake	145.010	WA7SLG-3	n uugate	
Salt Lake	145.010	WB7ULH	m slcbbbs	
Salt Lake	145.010	K7EA-3	n slc	K7EA
Salt Lake	145.010	K7EA-5	n	K7EA
Salt Lake	145.010	K7JL-1	n snow	K7JL
Salt Lake	145.050	KD7NX	m marabbs	
Salt Lake	145.050		pk salt lake co	
Salt Lake	145.050	WA7JOF-5	n slc5	WA7JOF
Salt Lake	145.050	WB7ULH	m bbs	WB7ULH
Salt Lake	145.110	KB7QYI	pk rprr	UPRA
Salt Lake	145.150	WA7SLG-3	m uugate internet	
Salt Lake	145.150		pk 1200 baud	UPRA
Salt Lake	145.170	NU7X	pk tcpip	
Salt Lake	219.050	AC7H	pk	
Salt Lake	219.150	AC7H	pk	
Salt Lake	219.250	AC7H	pk	
Salt Lake	222.700	KD7NX	n 9600 link	UPRA
Salt Lake	421.500	WA7JOF-6	n #slc96	
Salt Lake	421.600	NU7X	9600 intertie	
Salt Lake	431.250	UPRA	pk bbs intertie 9600	UPRA

Packet 617
UTAH-VIRGINIA

<i>Location</i>	<i>Output</i>	<i>Call</i>	<i>Notes</i>	<i>Sponsor</i>
Salt Lake	431.750	UPRA	pkuser9600to bbs	UPRA
Salt Lake	440.050	K7EA	pk	
Salt Lake	440.050	KD7NX	n bbs	
Salt Lake	440.050	K7EA-7	n	K7EA
Salt Lake	440.050	K7EA-6	n	K7EA
Salt Lake	440.050	K7JL-4	n	K7JL
Salt Lake	440.050	WA7JOF-4	n dnkvl	UPRA
Salt Lake	440.050	WB7ULH	mbbsbackbone	WB7ULH
Salt Lake	449.125	UPRA	pk 9600 rptr	UPRA
Snowbird	441.050	K7JL-4	n 9600	K7JL
Tooele	145.110	WC7X-1	n	
Utah County	145.030	UTAH CO	n	ARES
Vernon	441.050	KB7QYI-4	n #bc96	
Wasatch Front	144.970		pk	MARA
Wasatch Front	144.990		pk	TCPIP
Weber County	145.090		pk	
WEST				
Elko, NV	145.010	WA7BWF-3	n lander	EARC
Elko, NV	145.010	WA7BWF-1	n elko	EARC
Ely, NV	145.010	N7OJV	m elybbs	
Rocky Point, NV	145.010	N7XRM-1	n wells	EARC
WYOMING				
Evanston, WY	222.700	KD7NX	n 9600 link	UPRA
VERMONT				
BURLINGTON				
Underhill	145.070	W1KOO	M UCV	KA2BQE
Williston	144.970	WA1WLM-5	N WILSTN	SJRC
EAST CENTRAL				
Montpelier/East	145.010	N1BRT	M BBSBRT	N1BRT
Williamstown	145.010	W1BD-1	N CVT	CentVtARC
NORTHEAST				
Derby	144.930	WA1DPP	M DERBY	WA1DPP
NORTHWEST				
Alburg	145.010	WA2SPL	M NWVT	WA2SPL
SOUTHEAST				
Mt Ascutney	145.750	WA1TLN-1	N VNH	MAPRA
SOUTHWEST				
Bennington	144.990	N1LSZ	M BBSSVT	N1LSZ
WEST CENTRAL				
Mendon	145.070	WB2RUM-1	M MENDON	WB2RUM
Rutland	144.970	N1PCC-6	N RUTLND	N1PCC
VIRGINIA				
Bluemont	145.710	N4OHE	DXU	
Elkton	145.570	N4YRZ	(m)	
Fredericksburg	145.730	KC4ASF-1	EXFBB(m)	
Fredericksburg	145.730	KC4ASF-3	EZF(n)	
Fredericksburg	145.730	N3GHE	CAPON(n)	
Front Royal	145.050	WB4D	(m)	WB4D
Front Royal	145.770	WA4FRB-7	(SEDAN n)	
Front Royal	441.000	WB4D		

618 Packet**VIRGINIA-WASHINGTON**

<i>Location</i>	<i>Output</i>	<i>Call</i>	<i>Notes</i>	<i>Sponsor</i>
Stephens City	145.010	W3CSG-1	STP(n)	
Stephens City	446.075	WD4RPV-3	ARESD1(n)	
Warrenton	145.090	N4YXW-1	FBBS9(n)	
Warrenton	145.090	N4YXW-9	FARA9(n)	

WASHINGTON DC AREA

Arlington	224.520	K4QAL-8	ARLVA(n)	
Arlington	446.075	K4QAL-8	ARLVA(n)	
Fairfax	440.950	KB2CEV-1	NVWX(m)	
Fairfax	440.950	KB2CEV-4	FOAKS4(n)	
Herndon	145.030	N4LXI	BBSBRG(m)	N4LXI

WASHINGTON**BELL**

Bell	144.930	N7DUO-1	BBS	
------	---------	---------	-----	--

BOTHELL

Bothell	145.050	N7NEW-8		
---------	---------	---------	--	--

Bothell	145.090	N7MGZ-8		
---------	---------	---------	--	--

BREMERTON

Bremerton	144.990	KB7WE-8	NET NODE BBS	
-----------	---------	---------	--------------	--

CENTRAL

Beverly	145.030	NY7T-9	dn	BEVDX
---------	---------	--------	----	-------

DAVENPORT

Davenport	145.670	N7YPJ-5	dm	N7YPJ
-----------	---------	---------	----	-------

ELLENSBURG

Ellensburg	144.910	N7HHU	dn	N7HHU
------------	---------	-------	----	-------

FORT LEWIS

Fort Lewis	145.050	W2USA		
------------	---------	-------	--	--

GRAHAM

Graham	145.050	W0LVJ-8	NET NODE BBS	
--------	---------	---------	--------------	--

HOQUIM

Hoquim	144.910	KA7DNK-8	BBS	
--------	---------	----------	-----	--

KALAMA

Kalama	145.090	WA7SJK-8	BBS	
--------	---------	----------	-----	--

LYNNWOOD

Lynnwood	145.090	KB7RZZ-3		
----------	---------	----------	--	--

MARYSVILLE

Marysville	145.090	N70QN-8	BBS	
------------	---------	---------	-----	--

Marysville	145.750	WY7I		
------------	---------	------	--	--

Marysville	145.790	N70QN-10	BBS	
------------	---------	----------	-----	--

MT VERNON

Mt Vernon	144.910	KB7DCD-8		
-----------	---------	----------	--	--

Mt Vernon	144.910	N7RHQ	BBS	
-----------	---------	-------	-----	--

NEAH BAY

Neah Bay	145.690	WB7UZO-8	KA NODE	
----------	---------	----------	---------	--

OLYMPIA

Olympia	145.070	K7APT-8		
---------	---------	---------	--	--

Olympia	145.070	KB6LE-3		
---------	---------	---------	--	--

Olympin	147.400	(OLY)	TCIP/IP LAN	
---------	---------	-------	-------------	--

OMAK

Omak	147.480	N7EBB	dn	ORA
------	---------	-------	----	-----

PORT ANGELES

Port Angeles	145.030	W7YLV	KA NODE	
--------------	---------	-------	---------	--

Port Angeles	145.690	W7YLV	KA NODE	
--------------	---------	-------	---------	--

Location	Output	Call	Notes	Sponsor
PORT ORCHARD				
Port Orchard	147.580	N7ENT-8	NET NODE BBS	
PORT TOWNSEND				
Port Townsend	145.030	K7TPN-8	THE NET	
PULLMAN				
Pullman	145.530	WB7AVD-6	dn	EWARG
RENTON				
Renton	144.970	KA7GJI		
RICHLAND				
Richland	145.030	WB7CNJ	dn	
SEATTLE				
Seattle	144.950	N7WRI	BBS	
Seattle	145.010	N7FSP-8	BBS	
SEQUIM				
Sequim	145.770	WA6LYZ-1		
SPOKANE				
Mica Peak	145.010	WB7AUK	d	WB7AUK
Mica Peak	145.750	WA7RVV	d	KA7ENA
Nine Mile Fls	144.930	NQ7M-1	dn	EWARG
Rail Canyon	145.070	KB7VBY	d	KB7ZPD
Spokane	144.930	WS7I	dnmg	WS7I
Spokane	145.090	WC7AAT	dn	SpoCoDES
Spokane	145.530	WB7AVD-8	dn	EWARG
SPOUT SPRINGS				
Spout Sprngs	145.530	NY7T-7	dn	EWARG
TACOMA				
Tacoma	144.910	KB7CNN-8	BBS	
Tacoma	144.950	WA7BHH	BBS	
Tacoma	144.970	W7DK-8	BBS	
Tacoma	145.050	KB7LE-8	NETNODE	
Tacoma	145.090	WA7NTF-8	BBS	
TRI-CITIES				
Tri-Cities	145.030	NY7T-2	dn	EWDXC
Tri-Cities	145.530	NY7T-8	dn	EWARG
WALLA WALLA				
Walla Walla	145.010	WA7ZAY		WA7ZAY
WASHINGTON				
Washington	144.410	VARIOUSTCP/IPLAN104		TCP/IP
Washington	144.910	VARIOUSTCP/IPLAN106		TCP/IP
Washington	144.950	VARIOUSTCP/IPLAN105		TCP/IP
Washington	144.953	VARIOUSTCP/IPLAN 120		TCP/IP
Washington	144.970	VARIOUSTCP/IPLAN 114		TCP/IP
Washington	145.050	VARIOUSTCP/IPLAN 111		TCP/IP
Washington	145.070	VARIOUSTCP/IPLAN 119		TCP/IP
Washington	145.090	VARIOUSTCP/IPLAN 115		TCP/IP
Washington	145.670	VARIOUSTCP/IP100 LAN		TCP/IP
Washington	146.650	VARIOUSTCP/IPLAN 113		TCP/IP
Washington	146.980	VARIOUSTCP/IPLAN 107		TCP/IP
Washington	147.400	VARIOUSTCP/IPLAN 102		TCP/IP
Washington	147.440	VARIOUSTCP/IPLAN 112		TCP/IP
Washington	147.600	VARIOUSTCP/IP101 LAN		TCP/IP
WESTWOOD				
Westwood	145.050	KA7GJI-3		

620 Packet**WASHINGTON-WEST VIRGINIA**

<i>Location</i>	<i>Output</i>	<i>Call</i>	<i>Notes</i>	<i>Sponsor</i>
YAKIMA				
Yakima	144.930	K3GPJ	dn	K3GPJ
YELM				
Yelm	145.050	N7GWC-8		
Yelm	145.070	WB6QEU-7	BPQNODE	

WASHINGTON - ORRC**SOUTH WA**

Longview, WA	145.090	K7ZVV	n	K7ZVV
Longview, WA	222.240	K7ZVV	In	K7ZVV
Longview, WA	223.480	K7ZVV	In	K7ZVV
Vancouver, WA #	145.690	WR7D	nm DX Cls	WR7D-----
Washougal, WA	441.000	AA7BD	In	AA7BD

WEST VIRGINIA

Cacapon Mtn	147.570	N3TGM-6	WVHUB(nCn)	N8YIB
BARBOUR COUNTY				
Philippi	145.690	KC8KV-7	AedkmR	DAREN
BERKELEY COUNTY				
Martinsburg	145.690	WB8ZLQ-10	AedkmR	DAREN
Martinsburg	145.690	WB8ZLQ-7	AedkmR	DAREN
BOONE COUNTY				
Danville	145.690	N8JEL-2	AedkmR	DAREN
BRAXTON COUNTY				
Gassaway	145.690	WB8MZI-7	AedkmR	DAREN
FAYETTE COUNTY				
Oakhill	145.690	NM8T-15	AedkmR	DAREN
GILMER COUNTY				
Glennville	145.690	KA8ZXP	AedkmR	DAREN
Glennville	145.690	KA8ZXP-5	AedkmR	DAREN
GREENBRIER COUNTY				
Lewisburg	145.690	N8VXL-7	AedkmR	DAREN
Lewisburg	145.690	WB8DMS-7	AedkmR	DAREN
HANCOCK COUNTY				
Weirton	145.690	WC8AAK-7	AedkmR	DAREN
HARRISON COUNTY				
Clarksburg	145.690	WJ8G-7	AedkmR	DAREN
JACKSON COUNTY				
Ripley	145.690	N8UFQ-7	AedkmR	DAREN
JEFFERSON COUNTY				
Charles Town	145.690	WB8OIF-7	AedkmR	DAREN
KANAWHA COUNTY				
Charleston	145.690	N8KVU-7	AedkmR	DAREN
Charleston	145.690	W8GK	AedkmR	DAREN
Charleston	145.690	W8GK-3	AedkmR	DAREN
LEWIS COUNTY				
Weston	145.690	N8XRP-8	AedkmR	DAREN
Weston	145.690	N8XUQ	AedkmR	DAREN
MARSHALL COUNTY				
Moundsville	145.690	WB8ZTV-10	AedkmR	DAREN
MERCER COUNTY				
Bluefield	145.690	W8MOP-1	AedkmR	DAREN
Princeton	145.690	W8MOP-2	AedkmR	DAREN

<i>Location</i>	<i>Output</i>	<i>Call</i>	<i>Notes</i>	<i>Sponsor</i>
MINERAL COUNTY				
Keyser	145.690	KG8GN-7	AedkmR	DAREN
MONONGALIA COUNTY				
Morgantown	145.690	KA8ZOO-2	AedkmR	DAREN
Morgantown	145.690	KA8ZOO-7	AedkmR	DAREN
OHIO COUNTY				
Wheeling	145.690	KA8YEZ-10	AedkmR	DAREN
PENDLETON				
Franklin	145.690	KA8ZXP-7	AedkmR	DAREN
PLEASANTS COUNTY				
St Marys	145.690	N8JXO-7	AedkmR	DAREN
POCAHONTAS				
Hillsboro	145.690	A18I-3	AedkmR	DAREN
Marlinton	145.690	A18I-7	AedkmR	DAREN
PRESTON COUNTY				
Kingwood	145.690	KA8UEU-10	AedkmR	DAREN
Kingwood	145.690	KA8UEU-7	AedkmR	DAREN
PUTNAM COUNTY				
Hurricane	145.690	KB8LMW-7	AedkmR	DAREN
RALEIGH COUNTY				
Beckley	145.690	KG8JG-2	AedkmR	DAREN
RANDOLPH COUNTY				
Elkins	50.610	N8LGU	BBS fwd NEWS	
Elkins	145.030	N8LGU	Usr Port NEWS	
Elkins	145.030	N8LGU	BBS mSYS	N8LGU
Elkins	223.660	N8LGU	BBS fwd	
Elkins	145.690	KA8OPH-7	AedkmR	DAREN
Elkins	145.690	KB8EIR-7	AedkmR	DAREN
RITCHIE COUNTY				
Pennsboro	145.690	N8NVQ-7	AedkmR	DAREN
TUCKER COUNTY				
Parsons	145.690	N8ER	AedkmR	DAREN
Parsons	145.690	N8ER-7	AedkmR	DAREN
TYLER COUNTY				
Middlebourne	145.690	KB8TBF-7	AedkmR	DAREN
Middlebourne	145.690	KB8TQJ-7	AedkmR	DAREN
UPSHUR COUNTY				
Buckhannon	145.690	N8KGK-4	AedkmR	DAREN
WEBSTER COUNTY				
Webster Springs	145.690	N8KGK-7	AedkmR	DAREN
WETZEL COUNTY				
New Martinsville	145.690	KB8PKZ	AedkmR	DAREN
New Martinsville	145.690	WA8ART-2	AedkmR	DAREN
New Martinsville	145.690	WB8CSW	AedkmR	DAREN
WOOD COUNTY				
Parkersburg	145.690	N8LDM-7	AedkmR	DAREN
Parkersburg	145.690	N8POB-7	AedkmR	DAREN
Parkersburg	145.690	WA8BMA-7	AedkmR	DAREN
Parkersburg	145.690	WA8LLM-13	AedkmR	DAREN
Parkersburg	145.690	WA8LLM-7	AedkmR	DAREN
WYOMING COUNTY				
Pineville	145.690	KC8IT-3	AedkmR	DAREN
Pineville	145.690	KC8IT-4	AedkmR	DAREN

**622 Packet
WISCONSIN**

<i>Location</i>	<i>Output</i>	<i>Call</i>	<i>Notes</i>	<i>Sponsor</i>
WISCONSIN				
Algoma	145.050	KE9LZ-8	N-NODE-TheNet X1JR4	KE9LZ
Algoma	446.100	KE9LZ-7	N-NODE-TheNet X1JR4	KE9LZ
Algoma	446.675	KE9LZ-6	N-NODE-TheNet X1JR4	KE9LZ
Appleton	145.650	KB9BYQ-5	N-NODE-TheNet X1JR4	KB9BYQ
Appleton	446.100	KB9BYQ-6	N-NODE-TheNet X1JR4	KB9BYQ
Appleton	446.200	KB9BYQ-8	N-NODE-TheNet X1JR4	KB9BYQ
Baraboo	50.620	N9QIP-6	N-NODE-TheNet	W.I.N
Baraboo	144.990	N9QIP-7	N-NODE-TheNet	W.I.N
Baraboo	446.375	KE9KX-4	N-NODE-TheNet	W.I.N
Baraboo	446.375	N9QIP-9	N-NODE-MSYS	W.I.N
Baraboo	446.675	KB9AP-2	N-NODE-TheNet	W.I.N
Cedarburg	145.570	WB9RQR-7	N-NODE-TheNet	OZARES
Cedarburg	145.610	WB9RQR-11	N-NODE-TheNet	OZARES
Cedarburg	446.100	WB9RQR-8	N-NODE-TheNet	OZARES
Crivitz	145.510	KE9LK-7	D-DX-NetWork	KE9LK
Crivitz	145.770	KE9LK-6	N-NODE-TheNet X1JR4	KE9LK
Crivitz	446.100	KE9LK-8	N-NODE-TheNet X1JR4	KE9LK
Elkhorn	145.050	N9LOH	N-NODE-TheNet	N9LOH
Elkhorn	145.670	N9LOH	N-NODE-TheNet	N9LOH
Elkhorn	223.580	N9LOH	N-NODE-TheNet	N9LOH
Green Bay	145.070	KE9LZ-5	N-NODE-TheNet X1JR4	KE9LZ
Green Bay	446.100	N9CFN-4	N-NODE-TheNet X1JR4	N9CFN
Green Bay	446.425	KE9PW-5	N-NODE-TheNet X1JR4	KE9PW
Hollandale	50.620	N9QIP-5	N-NODE-TheNet	W.I.N
Hollandale	145.050	N9QIP-8	N-NODE-TheNet	W.I.N
Hollandale	145.050	N9QIP-8	N-NODE-TheNet	W.I.N
Hollandale	446.375	N9QIP-4	N-NODE-TheNet	W.I.N
Lodi	145.750	WD9ESU-4	N-NODE-MSYS	WD9ESU
Lodi	147.585	WD9ESU-6	N-NODE-TheNet X1JR4	WD9ESU
Lodi	223.565	WD9ESU-8	N-NODE-TheNet X1JR4	WD9ESU
Lodi	446.125	WD9ESU-9	N-NODE-TheNet X1JR4	WD9ESU
Madison	0.000	N9KAN	N-NODE-MSYS	SWRG
Madison	145.070	N9KAN	N-NODE-MSYS	SWRG
Madison	145.730	W9JZ	N-NODE-JNOS	FLARC
Madison	147.555	W9JZ	N-NODE-JNOS	FLARC
Madison	441.100	W9JZ	N-NODE-JNOS	FLARC
Madison	446.100	N9KAN	N-NODE-MSYS	SWRG
Madison	446.125	W9JZ	N-NODE-JNOS	FLARC

WISCONSIN

<i>Location</i>	<i>Output</i>	<i>Call</i>	<i>Notes</i>	<i>Sponsor</i>
Manitowoc	0.000	N9GHE	N-NODE-MSYS	N9GHE
Manitowoc	0.000	N9GHE-6	N-NODE-MSYS	N9GHE
Manitowoc	145.050	N9GHE-8	N-NODE-TheNet	N9GHE
Manitowoc	223.420	N9GHE-7	N-NODE-TheNet	N9GHE
Manitowoc	446.100	N9GHE-9	N-NODE-TheNet	N9GHE
Markesan	144.970	KB9WC-7	N-NODE-TheNet	KB9WC
Markesan	223.565	KB9WC-9	N-NODE-TheNet	KB9WC
Markesan	446.675	KB9WC-8	N-NODE-TheNet	KB9WC
Marshfield	145.030	KF9XX-1	N-NODE-TheNet	KF9XX
Marshfield	441.050	KF9XX	N-NODE-TheNet	KF9XX
Medford	145.630	N9GHZ-1	N-NODE-TheNet	N9GHZ
Mineral Pt	0.000	NX9V	N-NODE-MSYS	W.I.N
Mineral Pt	446.375	NX9V-9	N-NODE-MSYS	W.I.N
N Freedom	147.585	WD9ESU-10	N-NODE-TheNet	WD9ESU X1JR4
N Prairie	0.000	WA9KEC-10	M-PBBS-Netwrk	WA9KEC
N Prairie	145.090	WA9KEC-1	N-NODE-TheNet	WA9KEC
N Prairie	223.580	WA9KEC-1	N-NODE-TheNet	WA9KEC
N Prairie	446.100	WA9KEC-1	N-NODE-TheNet	WA9KEC
Neenah	0.000	KA9JAC	N-NODE-MSYS	KA9JAC
Neenah	144.970	KA9JAC-5	N-NODE-MSYS	KA9JAC
Neenah	145.650	KA9JAC-5	N-NODE-MSYS	KA9JAC
Neenah	446.200	KA9JAC-6	N-NODE-TheNet	KA9JAC X1JR4
Pittsville	145.630	N9BQM	N-NODE-TheNet	N9BQM
Port Washington	145.570	N9PBY	N-NODE-MSYS	OZARES
Port Washington	145.570	N9PBY-2	N-NODE-MSYS	OZARES
Port Washington	145.630	N9PBY	N-NODE-MSYS	OZARES
Port Washington	145.630	N9PBY-2	N-NODE-MSYS	OZARES
Port Washington	446.100	N9PBY-2	N-NODE-MSYS	OZARES
Racine	145.580	K9RRS-1	N-NODE-TheNet	K9RRS
Racine	223.530	K9RRS-3	N-NODE-TheNet	K9RRS
Racine	446.125	K9RRS	N-NODE-TheNet	K9RRS
Rubicon	446.100	W9JBY-6	N-NODE-TheNet	W.I.N
Stevens Point	145.010	WB9QFW	N-NODE-TheNet	C.W.R.A.
Stevens Point	145.510	WB9QFW	D-DX-LOCAL	C.W.R.A.
Stevens Point	145.630	WB9QFW-2	N-NODE-TheNet	C.W.R.A.
Stevens Point	223.480	WB9QFW	D-DX-LOCAL	C.W.R.A.
Stevens Point	223.480	WB9QFW-1	N-NODE-TheNet	C.W.R.A.
Sturgeon Bay	145.050	W9AIQ-1	N-NODE-TheNet	DCARC X1JR2
Sturgeon Bay	145.050	W9AIQ-7	N-NODE-TheNet	DCARC X1JR2
Tomah	145.010	KA9ZZK-2	N-NODE-TheNet	KA9ZZK
Tomah	145.610	N9SNJ-6	N-NODE-TheNet	W.I.N
Wausau	50.740	N9CLE-6	N-NODE-TheNet	N9CLE
Wausau	145.010	N9CLE-1	N-NODE-TheNet	N9CLE
Wausau	145.510	KC9NW-2	N-NODE-TheNet	KC9NW
Wausau	145.630	KC9NW-1	N-NODE-TheNet	KC9NW
Wittenberg	145.710	K9AEG-5	N-NODE-TheNet	K9AEG X1JR4
Wittenberg	446.200	K9AEG-6	N-NODE-TheNet	K9AEG X1JR4

624 Packet

WYOMING-ALBERTA

<i>Location</i>	<i>Output</i>	<i>Call</i>	<i>Notes</i>	<i>Sponsor</i>
WYOMING				
CENTRAL				
Casper	145.010	W7VNJ-1	n	CRC
Casper	145.010	N7UOJ	m	N7UOJ
Casper	145.050	N7UOJ	m	N7UOJ
Lander	145.010	WB7AHL-5	n	WB7AHL
Riverton	145.010	WB7AHL-7	n	WB7AHL
NORTH CENTRAL				
Greybull	145.010	WA7NZI-1	n	WA7NZI
Sheridan	145.010	KB7HS-1	n	KB7HS
Sheridan	145.010	W7RSJ	mg	W7RSJ
Worland	145.010	KE7VS-5	mg	KE7VS
NORTHEAST				
Hulett	145.010	KB7JVO-1	n	KB7JVO
NORTHWEST				
Cody	145.010	W7JIL-1	n	W7JIL
SOUTH CENTRAL				
Medicine Bow	145.010	N7JJY-6	n	N7JJY
SOUTHEAST				
Cheyenne	145.010	N7CLV	mg	N7CLV
Cheyenne	145.050	N7CLV	m	N7CLV
Cheyenne	145.090	N7CLV	m	N7CLV
Cheyenne	446.800	N7CLV-4	n	N7CLV
Laramie	145.010	N7JJY-2	nl	N7JJY
Laramie	145.010	N7MMC	m	N7MMC
Laramie	145.050	KB7NCH	n	KB7NCH
Laramie	145.050	N7MMC	m	N7MMC
SOUTHWEST				
Kemmerer	145.010	KA7SHX-9	n	KA7SHX
Rock Springs	145.010	WO7P-1	n	WO7P
WEST CENTRAL				
Jackson	145.010	WB7CQS-1	n	WB7CQS
ALBERTA				
BANFF				
Fort McMurray	145.010	VE6GEL	m	TARC
CALGARY				
Calgary	145.010	VE6LAN-2	n	CARA
Calgary	145.110	VE6YYC	m	CARA
Calgary	145.110	VE6YYC-5	m	CARA
Calgary	145.150	VE6BOJ	m	VE6BOJ
Calgary	433.010	VE6LAN-7	n	CARA
Carbon	145.010	VE6RCB-2	n	CARA
EDMONTON				
Barrhead	145.010	VE6MAV	m	VE6MAV
Barrhead	145.010	VE6MAV-2	n	VE6MAV
Edmonton	50.525	VE6AYM	m	VE6AYM
Edmonton	50.525	VE6AYM-7	n	VE6AYM
Edmonton	145.010	VE6AYM	m	VE6AYM
Edmonton	145.010	VE6AYM-7	m	VE6AYM
Edmonton	145.010	VE6HM	n	NARC
Edmonton	145.010	VE6KIK	m	NOSA
Edmonton	145.010	VE6MC	m	NARC

Packet 625
ALBERTA-BRITISH COLUMBIA

<i>Location</i>	<i>Output</i>	<i>Call</i>	<i>Notes</i>	<i>Sponsor</i>
Edmonton	145.010	VE6MRT-1	m	VE6MRT
Edmonton	145.010	VE6YEG	m	EARSA
Edmonton	145.010	VE6YEG-7	m	EARSA
Edmonton	145.090	VE6MC	m	NARC
Evansburg	145.010	VE6YER	n	NARC
Marianna Lakes	145.010	VE6TRC-1	n	
Miquelon Lake	145.010	VE6MIQ-1	n	
Pigeon Lake	145.010	VE6EMS	n	NARC
Spruce Grove	145.010	VE6KM	m	NARC
Spruce Grove	145.010	VE6KM-7	n	NARC
Stoney Plain	145.010	VE6YJ-1	n	VE6YJ
Wandering Rvr	145.010	VE6TAC-1	n	
Willingdon	145.010	VE6RJK-1	n	
LETHBRIDGE				
Enchant	145.010	VE6NND-1	n	BARC
Lethbridge	145.010	VE6JR	m	VE6JR
Lethbridge	145.010	VE6PAC	n	VE6JR
Lethbridge	145.090	VE6JR	n	VE6JR
MEDICINE HAT				
Medicine Hat	145.010	VE6FRM	m	MHARC
Medicine Hat	145.010	VE6HAT-1	n	MHARC
NORTHEAST				
Andrew	145.010	VE6JET	m	
Cold Lake	145.010	VE6RCH	m	CLARA
Cold Lake	145.010	VE6RCH-1	n	CLARA
RED DEER				
Red Deer	145.010	VE6QE-1	n	CARL
Red Deer	145.010	VE6QE-2	n	CARL
Red Deer	145.010	VE6RDR	m	CARL
Red Deer	145.110	VE6RDR	m	CARL
SOUTHEAST				
Cluny	145.010	VE6DEP-2	n	CARA
BRITISH COLUMBIA				
CENTRAL CARIBOU				
Williams Lake	145.010	VE7RWL-2	m	WLARC
CRANBROOK				
Cranbrook	145.010	VE7PAC	o link to 223.42	
VANCOUVER				
Vancouver	144.430	VE7KIT	m	
Vancouver	145.030	VE7UBC	m	VE7UBC
Vancouver	145.070	VE7KIT	m	
Vancouver	145.210	VE7VHF	m	
VANCOUVER ISLAND				
Victoria	3.610	VE7DIE	nm	VE7DIE
Victoria	7.110	VE7DIE	nm	VE7DIE
Victoria	144.970	VE7SPR-8	n	
Victoria	145.690	VE7VIC-8	n	
Victoria	223.620	VE7VBB	n	
Victoria	440.125	VE7DIE	n	VE7DIE
Victoria	445.200	VE7DIE	n	VE7DIE

626 Packet**MANITOBA-QUEBEC**

<i>Location</i>	<i>Output</i>	<i>Call</i>	<i>Notes</i>	<i>Sponsor</i>
MANITOBA				
BRANDON				
Brandon	145.050	VE4BDG	n	
Brandon	441.000	VE4BDG	n	
FLIN FLON				
Neepawa	145.030	VE4NEP	n	
Portage	145.030	VE4NOD	n	
Portage	145.030	VE4PBS	m	
Portage	441.000	VE4NOD	n	
WEST CENTRAL				
Bruxelles	145.090	VE4HS	n	
WINNIPEG				
Elie	145.090	VE4RAG	n	
Winnipeg	145.050	VE4DRM	n	
Winnipeg	145.070	VE4PKT	n	
Winnipeg	441.000	VE4PKT	n	
NORTHWEST TERRITORIES				
YELLOWKNIFE				
Yellowknife	145.010	VE8NWT	VHF/HFgate- 14.111MHz in	VE8DP
NOVA SCOTIA				
SOUTHWEST				
Greenwood	441.000	VE1WN-3	n	GARC
TRURO				
Truro	145.070	VE1TAL	g	Truro LC
QUEBEC - VE6AFO				
BAS FLEUVE/GASPESI				
Mt Comi	145.010	VE2RLM	o K-node	VE2DLC
Pic Champlain	145.010	VE2RPS	o e TheNet	VE2FZA
Pointe O Pere	145.010	VE2RCG	o BBS	VE2FZA
St Eleuthere	145.010	VE2NY	o e TheNet	VE2TC
Tourelle	145.010	VE2FK-7	o TheNet	VE2FK
Val D'Irene	145.010	VE2RKH	o digi	VE2MDJ
ESTRIE				
Ascot Corner	145.010	VE2PAK	o e BBS FWD	VE2BLY
Ascot Corner	145.510	VE2PAK	o BBS	VE2BLY
Sherbrooke	145.010	VE2RKL	o TheNet	VE2EKL
Sherbrooke	145.510	VE2RKL	o digi	VE2EKL
Valcourt	145.010	VE2RKY	o TheNet	VE2EKL
MAURICIE				
Sherbrooke	145.010	VE2RKL	o TheNet digi	CRAS
MONTREAL				
Joliette	145.010	VE2RMS	o TheNet	VE2SE
Laval	145.010	VE2ED	o BBS	VE2ED
Mercier	145.530	VE2CEV	o BBS	
Montreal	145.010	VE2FKB	o BBS FWD	VE2FKB
Montreal	145.010	VE2RKO	o digi	
Montreal	145.030	VE2FKB	o BBS	VE2FKB
Montreal	145.030	VE2RHH	o TheNet	MTL220ARC
Montreal	145.030	VE2UMS	o BBS	UMS

Packet 627
QUEBEC-COSTA RICA

<i>Location</i>	<i>Output</i>	<i>Call</i>	<i>Notes</i>	<i>Sponsor</i>
Montreal	145.030	VE2WLS	o BBS	VE2GDZ
Montreal	145.570	VE2AQC	o BBS	RAQI
Mt Rougemont	145.550	VE2ROU	o digi	
St Cesaire	145.010	VE2CSC	o BBS FWD	VE2HR
St Cesaire	145.570	VE2CSC	o BBS	VE2HR
St Damien	145.050	VE2RGC	o TheNet	VE2BMZ
St Eustache	145.050	VE2MUS	o BBS	VE2PAX
St Eustache	145.570	VE2CRL	o BBS	VE2BWG
St Joseph Lac	145.050	VE2RST	o TheNet	VE2ARJ
QUEBEC				
Charlesbourg	145.010	VE2GPQ	o BBS FWD	APQ
Charlesbourg	145.090	VE2GPQ	o BBS	APQ
Charlesbourg	441.025	VE2GPQ	o BBS	APQ
Mt Belair	145.010	VE2RAJ	o TheNet	CRAQ
Mt Belair	145.090	VE2RPQ	o e K-node	APQ
Mt Ste Anne	145.050	VE2RUP	o e TheNet	RAQI
St Jean Chrys	144.930	VE2SJC	o usr BBS	VE2FNK
St Jean Chrys	145.010	VE2SJC	o BBS FWD	VE2FNK
St Jean Chrys	147.480	VE2SJC	o BBS	VE2SJC
St Simon Mine	145.010	VE2RCN	o digi	VE2BPD
SAGUEN/LAC ST JEAN				
Alma	145.050	VE2RCA	o TheNet	VE2AYK
Chicoutimi	145.010	VE2SAY	o BBS	
Chicoutimi	145.090	VE2RCC	o e K-node	RASL
Chicoutimi	145.090	VE2RJM	o BBS	VE2DDT
Chicoutimi	145.090	VE2RQQ	m	VE2IB
SASKATCHEWAN				
PRINCE ALBERT				
Prince Albert	145.010	VE5EEE	mg	NSARC
Prince Albert	147.330	VE5EEE	mg	NSARC
Prince Albert	147.330	VE5PA	dxl	NSARC
SOUTHWEST				
Tompkins	146.670	VE5TOM	dn	SWARC
YUKON				
HAINES JCT				
Haines Jct	145.010	VY1RHJ	ne-sune-wind	YARA
WHITEHORSE				
Carcross/ Whitehorse	145.010	VY1RMM	nes-sune-wind	YARA
N Whitehorse	145.010	VY1RPT	ne-sune-wind	YARA
Whitehorse	145.010	VY1RCM	me-sune-wind	YARA
BRITISH VIRG ISLANDS				
AREA BWI				
Tortola	145.010	VP2VA	d	
COSTA RICA				
CARTAGO				
Muerte	145.050	TI2PAQ	d	GDCR
Volcan Irazu	145.050	TI3PAQ	d	GDCR

628 Packet**COSTA RICA-PERU**

<i>Location</i>	<i>Output</i>	<i>Call</i>	<i>Notes</i>	<i>Sponsor</i>
PUNTARENAS				
Adams	145.050	TI8PAQ	d	GDCR
SAN JOSE				
San Jose	145.050	TI0PAQ	nm	GDCR

CUBA

La Habana	144.675	CO2BQQ	pkt	FRC
La Habana	144.675	CO2BSS	pkt	FRC
La Habana	144.675	CO2JA	pkt	FRC

MEXICO**MEXICO**

	145.010	XE2RID-1	PIC Net 1200	
	145.010	XE2XBA-1	PALOS Net 1200	
Nuevo Laredo	14.107	XE2XPK-2	REX Switch 300	
Nuevo Laredo	21.101	XE2XPK	REX Switch 300	
Nuevo Laredo	144.600	XE2XPK	REX Switch 1200	
Nuevo Laredo	145.010	XE2XPK	XPKBBS BBS 1200	
Nuevo Laredo	145.010	XE2XPK	REX Switch 1200	
Nuevo Laredo	145.510	XE2XPK	XPKBBS BBS 1200	
Nuevo Laredo	145.510	XE2XPK-6	DXNODE DX Cluster 1200	
Pinos	145.010	XE2VVP-1	PINOS Net 1200	
NUEVO LEON				
Picachos	145.010	XE2RIE	dxe-sun	RIDAC

PERU

Lima	28.160	OA4O	pbbs	
Lima	145.015	OA4AGM	pkt	
Lima	145.015	OA4CK	pkt	
Lima	145.015	OA4PQ-1	pkt	
Lima	145.090	OA4ACK	ackbbs	
Lima	145.090	OA4CK	aplink	
Lima	145.090	OA4O	pkt	
Lima	145.090	OA4PQ	pbbs	
Lima	145.090	OA4WM	pkt	
Lima	145.090	OA4XT	pkt	
Lima	145.090	OABBS	pbbs	

Beacons

Freq	Call Sign	Location	Grid Square	Emission	Ant	Pol	ERP	Remarks
7.003	GB3CTC	United Kingdom	IO71gy					
7.005	GB3BUX	United Kingdom	IO93be					
7.006	GB3ANG	United Kingdom	IO86mn					
7.0112	5B4CY	Cyprus	KM64pr					
7.012	ZB2VHF	Gibraltar	IM76he					
7.013	EI4RF	Ireland	IO63sn					
7.03	JA1IRL	Tokyo		A3J				
14.1	4U1UN/B	UN New York, NY	FN30	A1A	Omni		100	T+0 min
14.1	4X6TU/B	Tel Aviv		A1A	Omni		100	T+4 min
14.1	CT3B	Funchal		A1A	Omni		100	T+6 min
14.1	JA2IGY	Mt Asama		A1A	Omni		100	T+3 min
14.1	KH6O	Kane'ohe	BL11cj	A1A	Omni		100	T+2
14.1	LU4AA/B	Buenos Aires		A1A	Omni		100	T+8 min
14.1	OH2B	Helsinki		A1A	Omni		100	T+5 min
14.1	VE9BEA	Crabbe Mtn	FN66	A1A	Dipole	Horz	1.5	60 sec
14.1	W6WX/B	Stanford Univ, CA		A1A	Omni		100	T+1 min
14.1	ZS6DN/B	Transvaal		A1A	Omni		100	T+7 min
24.19205	KK6TG	St Helena	CM88qq	F1A	Omni	Horz	0.03	
28.05	PY2GOB	Sao Paulo			Omni	Vert	15	
28.175	VE3TEN	Ottawa		A1A	Omni	Vert	10	24hr
28.18	IK1PCB	Bordighera	JN33UT	A1A	Omni	Vert	5	24hr
28.191	5B4ZL	Cyprus			GP		10	
28.191	VE6YF	Edmonton, AB					10	
28.195	IY4M	Bologna	JN54qk	A1A	Omni	Vert	20	Robot
28.2	GB3SX	Crowborough	JO01bb	F1A	N/S	Horz	8	H+25&55
28.2	KF4MS	St Petersburg, FL			Omni	Vert	75	Cont
28.2	KG5YB	Tyler, TX	EM22	A1A	Vert	Vert	3	Cont
28.2	W6WX	California					100	
28.201	LU8ED	Argentina						
28.2015	EA7PS	Spain			GP		1	
28.202	KE5GY	Arlington, TX				Vert	5	
28.2025	ZS5VHF	Natal			Omni	Vert	5	
28.204	DL0IGI	West Germany			Dipl	Vert	100	
28.205	DL0IGI	Mt Predigtstuhl		F1A	Omni	Vert	100	Cont
28.206	KJ4X	Pickens, SC				Vert	2	
28.2075	KE4NL	Sarasota, FL		A1A	Omni	Vert	5	
28.2075	W8FKL	Venice, FL			Omni	Vert	10	Cont
28.208	WA1IOB	Marlboro, MA				Vert	75	
28.209	NX2O	Staten Island, NY	FN30	A1A	GP	Vert	10	Cont
28.21	3B8MS	Mauritius			Omni	Vert		Cont
28.21	K4KMZ	Elizabethtown, KY			Omni	Vert	20	Intrmt
28.21	KC4DPC	Wilmington, NC	FM14	A1A	Dpl	Horz	4	Cont
28.211	LA4TEN	Sotra Isl	JP20MG	A1A	Omni	Vert	250	24hr
28.2125	EA6RCM	Palma De Mallorca				Yagi		4
28.2125	ZD9GI	Gough Island		F1A	Omni	Vert		Cont
28.215	GB3RAL	Slough	IO91rl	F1A	Omni	Vert	20	Cont
28.215	KA9SZX	Champaign, IL	EN 50	A1A	Omni	Vert	1	Cont
28.215	LU4XI	Cape Horn						
28.216	GB3RAL	Slough Berkshire			GP		20	
28.2168	N6UGR	California					10	
28.217	VE2TEN	Chicoutimi		A1A		Vert	4	

630 Beacons
28.2175-28.257 MHz

<i>Freq</i>	<i>Call Sign</i>	<i>Location</i>	<i>Grid Square</i>	<i>Emission</i>	<i>Ant</i>	<i>Pol</i>	<i>ERP</i>	<i>Remark</i>
28.2175	VE2TEN	Chicoutimi, PQ					4	
28.2175	WB9VMY/5	Oklahoma City, OK	EM15	A1A	Omni	Vert	2	Cont
28.218	W8UR	Mackinac Island, MI	EN75	A1A	Omni	Vert	0.5	Cont
28.219	PT8AA	Rio Branco			GP		5	
28.22	5B4CY	Zyzi	KM64PR	F1A	Omni	Vert	26	Cont
28.22	KB9DJA	Mooreville, IN		A1A	GP	Vert	10	Cont
28.22	LU4XS	Tierra Del Fuego			GP		2	
28.221	PY2GOB	Sao Paulo				Vert	15	
28.2215	K5PF	Apex, NC	FM05	A1A	Omni	Vert	16	1200-03
28.222	W9UXO	Chicago, IL			Omni	Vert	10	Cont
28.2225	HG2BHA	Tapolca		F1A	Omni	Vert	10	Cont
28.223	HG5GEW	Tapolca	JN86NQ	F1A	GP		10	24hr
28.2245	KA9UEX	West Bend, IN				Vert		2
28.225	EA1EVE	Spain					1	
28.225	KW7Y	Everett, WA		A1A	Omni	Vert	4	Cont
28.225	PY2AMI	Sao Paulo			GP		5	
28.227	FX5TEN	Toulouse					8	
28.2275	EA6AU	Mallorca		A1A	Omni	Vert	10	Cont
28.229	EA6AU	Mallorca			GP		10	
28.23	N2ECB	Springfield, NJ			Yagi		25	
28.23	ZL2MHF	Mt Climie	RE78BU	F1A	Omni	Vert	50	Cont
28.231	N4LMZ	Mobile, AL			GP		2	
28.232	W7JPI	Sonoita, AZ			Yagi	Horz	5	Cont
28.2325	KD4EC	Jupiter, FL			Omni	Vert	7	Cont
28.235	VE1CBZ	Fredericton		A1A	omni	Vert	3	24hr
28.235	VP9BA	Hamilton		F1A	Omni	Vert	10	Cont
28.237	NV6A	San Diego, CA		A1A	GP	Vert	0.5	Cont
28.237	YO2KHP	Timisoara					20	
28.2375	LA5TEN	Oslo		A1A	Omni	Vert	10	Cont
28.24	KB8JVH	Newark, OH		A1A	Yagi	Horz	5	
28.24	OA4CK	Lima	FH17mw	A1A			10	Cont
28.2405	5Z4ERR	Kenya						
28.2425	ZS1CTB	Capetown		F1A	Omni	Vert	20	
28.244	WA6APQ	Long Beach, CA		A1A	Vert	Vert	30	24 Hrs
28.244	WT8D	Hilton Head, SC					10	
28.2445	KB0DJJ	Omaha, NE			GP		10	
28.245	A92C	Bahrain		F1A	NW/SE	Horz		
28.246	N8KHE	Mackinaw City, MI	EN75	A1A	Omni	Vert	0.05	Cont
28.246	VE9BEA	Crabbe Mtn	FN66	A1A	Vertical	Vert	3	60 sec
28.2475	EA2HB	San Sebastian			Omni	Vert	6	Intrmt
28.248	K1BZ	Belfast, ME			Omni	Vert	5	Cont
28.249	PI7BQC	Haarlem	JO22HK	A1A			2	
28.25	EA3JA	Barcelona	JN11BI	A1A				
28.25	K8HTF	Des Moines, IA	EN31dx	A1A	Inv V		2.5	
28.25	N4MW	Memphis, TN					10	
28.25	S55ZRS	Mt Kum	JN76MC	A1A	Vert	Vert	1	24hr
28.25	WJ9Z	St Francis, WI	EN63	F1A	Omni	Vert	15	Cont
28.25	Z21ANB	Bulawayo	KG47	F1A	Omni	Vert	15	Cont
28.2505	4N3ZHK	Mt Kum				Vert	1	
28.252	OH2TEN	Lohja	KP20AG	A1A	GP	Omni		24hr
28.252	WB4JHS	Durham, NC			Omni	Vert	7	Intrmt
28.252	WJ7X	Victoria, MN		A1A	GP	Vert	10	Cont
28.255	LU1UG	G'ral Pico	FF84dh		Omni	Vert	5	
28.255	WB4JHS	Durham, NC				Vert	7	
28.257	DK0TEN	Konstanz	JN57NP	F1A	GP	Omni	40	24hr

Beacons 631
28.2575-28.888 MHz

<i>Freq</i>	<i>Call Sign</i>	<i>Location</i>	<i>Grid Square</i>	<i>Emission</i>	<i>Ant</i>	<i>Pol</i>	<i>ERP</i>	<i>Remarks</i>
28.2575	DK0TEN	Arbeitsgen		F1A	Omni	Vert	40	Cont
28.259	WB9FVR	Pembroke Pines, FL				Dpl	Horz	1
28.26	KA1NSV	Hyannis, MA	FN41	A1A	Dpl	Horz	80	
28.26	VK5WI	Adelaide	PF95GD	A1A	Omni	Vert	10	Cont
28.262	VK2RSY	Sydney NSW	QF56MH	A1A	Omni	Vert	25	Cont
28.263	N6PEQ	Tustin, CA		A1A	Dipl	Horz	2	Cont
28.264	VK6RWA	Perth	QF78WB	A1A				Cont
28.265	LU1FHH	Santa Fe	FF98	A1A				24hr
28.265	N9JL	East Alton, IL	EM48xv	A1A	Yagi	Horz	1	Cont
28.265	VK4RIK	Cairns	QH23	A1A				24hr
28.266	VK6RTW	Albany	OF84	A1A				Cont
28.267	OH9TEN	Pirttkoski	KP36OI	A1A	GP	Omni	20	24hr
28.268	KB4UPI	Birmingham, AL			1/4wave		Vert	20
28.2685	W9KFO	Eaton, IN			Omni	Vert	0.75	Intrmt
28.269	VK8VF	Darwin	PH57KP	A1A				24hr
28.27	VK4RTL	Townsville						Cont
28.27	ZS6PW	Pretoria			Yagi		10	Cont
28.2725	9L1FTN	Freetown			Omni	Vert	10	Intrmt
28.275	AL7GQ	Denver, CO		A1A	Omni	Vert	1.5	Intrmt
28.275	ZS1LA	Stillbay	KF05QK	F1A	Yagi		20	24hr
28.277	DF0AAB	Kiel	JO54GH	F1A	GP	Omni	10	24hr
28.2775	DF0AAB	Kiel	JO54NI	A1A	Omni	Vert	10	Cont
28.28	KB2BBW	Rutherford, NJ				Vert	5	
28.28	LU8EB	Argentina					5	
28.28	YV5AYV	Caracas	FK60ni	F1A	Yagi	Horz	10	
28.281	VE1MUF	Newfoundland						
28.282	OK0EG	Hradec Kralove	JO70	F1A	Dpl		10	24hr
28.282	VE2HOT	Beaconsfield		A1A		Vert	5	
28.283	WD4LWG	Tampa, FL	EL87	F1A	Omni	Vert	2	
28.2835	EA7RCC	Cordova					10	
28.285	N2JNT	Troy, NY			GP		1	
28.285	VP8ADE	Antarctica			V Bm		8	Cont
28.286	KE2DI	Bergen, NY	FN13AC	A1A	GndPln	Vert	4	
28.286	KK4M	Las Vegas, NV	DM26		Omni	Vert	5	
28.286	N3GPP	Lancaster, PA					1	
28.2866	KK4M	Las Vegas, NV	DM26	A1A	Omni	Vert	5	
28.287	H44SI	Solomons			Omni		15	Cont
28.287	W8OMV	Ashville, NC			Omni	Vert	5	
28.288	W2NZH	Moorestown, NJ		A1A	Omni	Vert	3	Intrmt
28.29	SK5TEN	Strengnes	JO89KK	A1A	GP	Omni	75	24hr
28.29	VS6TEN	Mt Matilda		A1A	Omni	Vert	10	Cont
28.29	W3SV	Elverson, PA				Vert	10	
28.2925	LU2FFV	San Jorge			Omni	Vert	5	
28.294	WC8E	Deerpark, OH				Vert	10	
28.2945	KE0UL	Greeley, CO	DN70pj	A1A	Omni	Vert	5	
28.295	WB8UPN	Cincinnati, OH			Omni	Vert	10	
28.296	W3VD	Laurel, MD			Omni	Vert	1.5	
28.297	WA4DJS	Ft Lauderdale, FL			Omni	Horz	10	
28.299	N8CGY	Michigan			Dpl		5	
28.299	PY2AMI	Sao Paulo	GG67ig	A1A	Omni	Vert	10	Cont
28.3	KF4MS	St Petersburg, FL			GP		5	
28.3	ZS1LA	Still Bay		F1A	Yagi	Horz	20	Cont
28.303	PT7AAC	Fortaleza			GP		5	
28.315	ZS6DN	Irene			Omni	Vert	100	Cont
28.888	W6IRT	N Hollywood, CA		A1A	Omni	Vert	5	Intrmt

632 Beacons
28.89-50.025 MHz

Freq	Call Sign	Location	Grid Square	Emission	Ant	Pol	ERP	Remarks
28.89	WD9GOE	Freeburg, IL						
28.992	DL0NF	Germany		A1A	E/W		1	
29.6	KA4ABW	Walla, SC						
50	GB3BUX	Buxton	IO93			Tnstl	15	
50.0008	VE8SIX	Inuvik	CP38	A1A	W8JK Coll	Vert	80	0/18024hr
50.003	7Q7SIX						5	
50.003	PY1RO	Rio de Janeiro		A1A				
50.005	H44HIR	Solomon Islands	RI00	A1A			25	
50.005	PY1AA	Brazil		A1A				
50.005	VE8R	NW Territory						
50.005	W0TH/KH6	Hawaii						
50.005	ZS1SIX	Cape Province				Omni	10	
50.005	ZS2SIX		KF25			Dipl	25	
50.005	ZS2SIX	Cape Province	KF25	A1A		Omni Horz	10	
50.006	GB3RMK	Iverness		F1A		N/S Horz	30	
50.007	TF3T	Iceland						
50.008	DX1HB	Manilla	PK04			JPl	20	
50.008	K0GUV	Park Rapids, MN	EN26					
50.008	K0GUV	Park Rapids, MN	EN26	A1A				
50.009	JA2IGY	Mie	PM84			GndPln	0.1	
50.009	ZS6PW	South Africa	KG44				15	
50.01	JA2IGY	Mie	PM84	A1A		GP	10	
50.01	SV9SIX	Iraklio	KM25			dipl Vert	30	
50.01	ZS1STB	Still Bay	JF25	F1A		Yagi Horz	40	
50.01	ZS1STB	Still Bay	KF05			Beam	25	
50.01	ZS6STB	Vereeniging						
50.011	ES6SIX		KO37					
50.013	CU3URA	Terceria Is	HM68			Omni Horz	5	
50.014	9M6SMC	Sabah	QJ85			GndPln	3	
50.014	S5ZRS	Kum	JN76			GndPln		
50.015	P29BPL	Port Moresby	QI30	A1A		Dpl	30	
50.015	PJ2B	Bonaire						
50.015	SZ2DH							
50.015	SZ2DH	Athens	KM18			Yagi	10	>1300Z
50.017	JA6YBR	Miyazaki	PM51			Tnstl	50	
50.019	P29BPL	Port Moresby	QI30			GndPln	12	
50.02	CX1CCC	Montevideo				GndPln	5	
50.02	GB3SIX	Anglesey	IO73			Beam	100	West
50.02	GB3SIX	Anglesey, Wales	IO73tj	F1A		Yagi Horz	25	
50.02	JA6YBR	Japan						
50.02	JA6ZIH	Kyushu	PM51	A1A		Sqlo	10	
50.02	JF6DEA	Japan	PM51					
50.02	SZ2DH	Athens						
50.02	WJ7X	Victoria, MN		A1A		GP Vert	25	Cont
50.021	OZ7IGY	Toelloese	JO55			Tnstl	20	
50.0215	FR5SIX	Reunion Is	LG78			Halo	1.5	
50.022	ZS6LW	Rossllyn	KG44			Yagi	65	
50.023	HH2PR	Haiti						
50.023	LX0SIX	Luxembourg	JN39			Dipl	5	
50.023	SR5SIX		KO02				5	
50.024	9H1SIX	Attard	JM75			GndPln	7	
50.025	5Z4YV	Kenya						
50.025	6Y5RC	Jamaica		F1A		Yagi Horz	40	
50.025	OH1SIX	Ikaalinen		A1A		Dpl Horz	2	
50.025	OH1SIX	Ikaalinen	KP11			Tnstl	45	

Beacons 633
50.025-50.053 MHz

<i>req</i>	<i>Call Sign</i>	<i>Location</i>	<i>Grid Square</i>	<i>Emission</i>	<i>Ant</i>	<i>Pol</i>	<i>ERP</i>	<i>Remarks</i>
.025	ZS6LN	Pietersburg	KG46		Yagi		150	
.025	ZS6SIX	Kempton Park						
.027	JA7ZMA	Fukushima	QM07		Tnstle		2	
.027	JA7ZMA	Fukushima	QM07		Yagi		10	
.028	JA7JMA	Japan	QM 07		Yagi		10	
.028	SR6SIX		JO81				10	
.028	XE2UZL	San Quintin	DM10		Square		25	
.029	CT0WW	Joao Pesdueira	IN61	F1A	Dpl		40	
.029	ZS6PW							
.03	CT0WW	Jao Da Pasq	IN61		Dipl		40	
.03	ST0WW	Portugal	IN61	A1A	Dpl		40	
.03	XE3VV	Yucatan	EL50ex	A1A	Omni	Vert	5	
.03	ZS6PW	Pretoria		A1A	N/NNW		1000-2000Z	
.031	VE6XIS	Calgary	DO21	A1A	4 ele Yagi		Horz	25 020/180 24hr
.032	JR0YEE	Tsubame	PM97		Loop		20	
.032	ZD8VHF	Ascension	LL22tb		Dpl		50	
.0325	ZD8VHF	Ascencion	II22		GndPln		50	
.033	LU8YYO	Argentina						
.033	ZD8VHF	Ascension	II22	F1A	Vert	Vert	50	
.035	EL2CA	Monrovia						
.035	HC1JX	Quito						
.035	UL8GDD				Beam			
.035	ZB2VHF	Gibraltar	IM76he	A1A	Yagi	Horz	35	
.037	ES0SIX		KO18		Dipl		15	
.037	JR6YAG	Okinawa	PL36		GndPln		10	
.038	FY7THF	Kourou	GJ34	F1A	GP		100	
.04	CX8BE	Montivideo	GF15		Yagi		10	
.04	SV1SIX	Athens	KM18		Tnstl		25	
.04	WA6MHZ	San Diego, CA						
.04	ZS6VHF	South Africa						
.041	WA8KGG	Ohio						
.042	GB3MCB	St Austell	IO70		Dipl		25	
.045	DL3ZM/YV5	Caracas						
.045	OX3VHF	Julianehaab	GP60qq	A1A	GP	Vert	20	
.045	OX3VHF	Simiutaq	GP60	F1A	GP		20	
.045	WB2MAI	New Jersey						
.046	4N1SIX		KN04					
.048	VE6ARC	Grand Prairie, AB	D075	A1A	Omni	Vert	50	
.048	WA6IJZ	California		A1A		Vert	10	
.049	VA3BCN	Brampton, ON	FN03	A1A	Dipl	Horz	3	Pkt
.05	GB3NHQ	London	IO91uq	F1A	Tstl	Horz	15	RSGB HQ
.05	GB3NHQ	Potters Bar	IO91		Tnstl		15	
.05	GB8NHQ	Potters Bar	EL09		Tstl		40	
.05	KA4ZAY	Miami	EL95	A1A	Omni	Vert	10	
.05	LU2DH	Argentina						
.05	VE6NAB	Alberta						
.05	VE8VHF	NW Territory						
.05	WA1EXN	Maine						
.05	ZS6DN	Pretoria	KG44					
.05	ZS6LN	Petersburg					10	
.051	LA7SIX	Tromsoe	JP99		Beam		18	
.053	VE1PZ	Picton		A1A	Eggbeater		Horz	15 24hr
.053	VK3SIX							

634 Beacons

50.0535-50.065 MHz

<i>Freq</i>	<i>Call Sign</i>	<i>Location</i>	<i>Grid Square</i>	<i>Emission</i>	<i>Ant</i>	<i>Pol</i>	<i>ERP</i>	<i>Remar</i>
50.0535	VK3SIX		QF02		Beam		15	
50.054	OZ6VHF	Oestervraa	JO57		Dipl		25	
50.055	WA9FEF	Chicago						
50.055	WB9VMY/5	Calumet, OK	EM15				8	
50.055	ZS6DN	Irene	KG44					
50.055	ZS6DN	Pretoria	KG44					
50.056	N4NZ	United States						
50.056	VK7RNW	Lonah	QE38		Dipl		20	
50.057	KH6HI	Honolulu	BL01		Tstl		15	
50.057	TF3SIX	Iceland	HP94cc	FSK		Vert	50	
50.057	VK8VF	Darwin	PH57		GndPin		6	
50.058	VK4RGG						20	
50.058	WA8IGY	Florida	EM79					
50.059	GB3RMK	Cornwall			Beam		15	
50.059	JH0ZPI	Ueda	PM96				10	
50.059	VE3UBL		FN03		Tnstl		10	
50.059	VE3UBL	Brougham	FN04	A1A	Turntl	Horz	10	Omni24
50.06	GB3RMK	Nr Inverness	IO77		Dipl		40	
50.06	GB3RMK	Rosemarkie	IO77ud	F1A	Dpl	Horz	30	
50.06	K1NFE	Burlington, CT	FN31		Omni	Vert	25	
50.06	K4TQR	Birmingham, AL		A1A				eSUN
50.06	K4TQR	Birmingham, AL	EM63		Dipl		4	
50.06	K4TQR	Birmingham, AL	EM63	A1A	Dip	Horz	1	Sun
50.06	KH6EGI	Hawaii						
50.06	KH6EQI	Hawaii						
50.06	KM4BB	Lower Oahu						
50.06	PY2AA		GF05					
50.06	PY2AA	Sao Paulo	GG66		GP	Vert	25	
50.06	WA8ONQ	Cincinnati, OH	EM79	A1A	Omni	Horz	2	
50.06	WA8ONQ	Middletown, OH	EM79		Tstl		2	Cont
50.06	Z21SIX		KH52				10	
50.06	ZS6DN	Pretoria			Yagi	Horz	100	
50.061	KH6HME		BK29		Dipl		10	
50.061	N7TYQ	McCall, ID						BCN
50.062	GB3NGI	Garcagh	IO65		Dipl		15	
50.062	K1NFE	Burlington, CT	FN31		Tstl		15	Cont
50.062	N7BSN	Keyport, WA	CN87				10	
50.062	PY2AA	Sao Paulo	GG66		GP		40	
50.062	W3VD	Columbia, MD	FM19		Dipl		10	
50.062	W3VD	Laurel, MD	FM19	A1A	Omni	Horz	10	
50.0628	KB6BKN	Novato, CA	CM88				6	
50.0628	KB6BKN	Novato, CA	CM88	A1A	Omni		6	1100-17 UTC
50.063	GB3NGI	Northern Ireland	IO65	F1A	Dpl		18	
50.063	N4PZ	Sarasota, FL	EL87		Vert		0.4	Cont
50.064	GB3LER	Lerwick	IP90		Dipl		30	
50.064	KH6HI	Honolulu	BL01		Tnstl			
50.064	N4PZ	Sarasota, FL	EL87	A1A	Omni	Vert	0.5	
50.064	N7DB	Boring, OR	CN85				30	
50.064	W0BTK		DM59					
50.064	WA5UUD	New Orleans, LA						
50.064	WB4IJY	Florida						
50.065	GB3IOJ	St Helier	IN89		Dipl		10	
50.065	KA0CDN	Aurora, CO	DM79		Halo		20	Cont
50.065	KA5FYI	Austin, TX	EM10	A1A	Yagi	Horz	10	

Beacons 635
50.065-50.073 MHz

Call	Sign	Location	Grid	Square	Emission	Ant	Pol	ERP	Remarks
0.065	W0JBR/KAC0DN	Denver, CO	DM79	DM59	A1A	A1A	Omi	Horz	20
0.065	W0MTR	Fruita, CO		DM59	A1A	Dpl	Horz	8	4-v Dpdd8d
0.065	W5VAS	Metairie, LA	A1A	EL19	A1A	Omi	Horz	1	
0.065	WA1OUB	Bowdin, MA		FN54	A1A	J-Pole	Horz	13	
0.065	WBSZRL	New Orleans, LA	A1A	BP51	A1A	Omi	Horz	2	
0.066	AL7C	Big Lake, AK	A1A	BP51	A1A	Quad	Horz		
0.066	GJ4HXJ	Jersey	F1A	IN89	F1A	Halo		10	
0.066	N6ANG	California		DM24					
0.066	WD7Z			DM24					
0.066	KD4LP	Austin, TX		EM10		Beam		1.5	
0.067	KD4LP	Bulls Gap, TN		EM86		Omi		75	
0.067	KD4LP	Morristown, TN		EM86		Omi		100	
0.067	OH9SIX	Pittikoski		KP36		Tnsil		35	
0.067	W4RFR	Fairview, TN		EM66		Halo		2	
0.067	W7US	Arizona		DM04		Omi	Vert		
0.067	WA6JZ	Oxnard, CA		DM04		Omi	Vert		
0.068	K6FV			CM87					
0.068	W4RFR	Fairview, TN		EM66		Halo	Horz	2	
0.069	W0BJ	North Platte, NE	A1A	DN91	A1A	Omi	Horz	5	
0.07	4U1TU	Geneva		JN01		Beam		1	
0.07	EA3VHF	Lerida		JN01		Inv V		2	
0.07	K0HTF	Des Moines, IA	A1A	EN31dx	A1A	Omi	Vert	10	
0.07	KA4VEY	Harvest, AL		EM64		Omi	Vert	1	
0.07	KB4UPI	Birmingham, AL	A1A		A1A				
0.07	KH6HI	Central Oahu	A1A	DM26	A1A	Halo	Horz	5	
0.07	KK4M	Las Vegas, NV	A1A	DM26	A1A	Halo	Horz	5	
0.07	KS2T	Toms River, NJ	A1A	FM29vx	A1A	Omi	Horz	10	
0.07	N4MW	Memphis, TN						8	
0.07	VP9WB	Bermuda						6	
0.07	W0BJ	North Platte, NE		DN91		Vert		15	
0.07	W2CAP	Cape Cod, MA		FN41		Vert		15	
0.07	W2CAP/1	Cape Cod, MA	A1A	FN41	A1A	Omi	Vert	5	
0.07	W4HHK	Collierville, TN		EM55		Horz		2	
0.07	WA2YTM	Rochester, NY		FN12		Omi	Horz	15	
0.07	WA7ECY	Lewisville, TX	A1A	EM13	A1A	Omi	Vert	1.5	
0.07	WB0CGH/5	Lewisville, TX	A1A	EM13	A1A	Omi	Horz	1.5	
0.07	WB4GJG	Danville, VA		FM06		Omi	Vert	1	
0.07	ZS3E	SW Africa							
0.071	VK4SIX	Mt Isa		PG99				3	
0.071	W9FKO	Eaton, IN							
0.071	WA2YTM	Victor, NY	A1A	FN12	A1A	Omi	Horz	15	
0.0715	WB9STR	Illinois		EN61					
0.072	KH6HI	Honolulu		BL01		Dip		80	
0.072	VE1CCP	Prince Edward Island		FN13		Sq		0.25	
0.072	W9KFO	Eaton, IN							
0.072	WA2YTM	Canandaigua, NY	A1A	FN12	A1A	Tsil		15	
0.073	VE1MQ	Fredericton		FN65		Omi	Horz	10	
0.073	VE1MQ	Geary, NB		FN65		Loop		5	
0.073	W7KMA	Arizona							
0.073	WB4WTC	Martinsville		FM06		Loop		10	
0.073	ZS4SA	South Africa		KG33		Yagi		20	

636 Beacons
50.074-50.088 MHz

<i>Freq</i>	<i>Call Sign</i>	<i>Location</i>	<i>Grid Square</i>	<i>Emission</i>	<i>Ant</i>	<i>Pol</i>	<i>ERP</i>	<i>Remark</i>
50.074	KH6HI	Hawaii						
50.074	KH6HME	Honolulu	BL 01		Tstl		15	
50.074	NN7K	Sparks, NV	DM09		GndPln		1	
50.074	WB5DSH	Oklahoma City, OK	EM15		Halo		30	Int
50.075	EA8SIX		IL28				10	
50.075	K7IHZ	Mesa, AZ	DM43		Sql		20	Int
50.075	KP4EKG	Baymon, PR	FK68		Vert		10	Int
50.075	LU1DMA	Mendoza	FF57		Quad		10	Cont
50.075	N5JM	New Orleans, LA	EL49	A1A	Omni	Vert	3	
50.075	NL7XM/2	New York	FN20		Squalo		1	
50.075	PY2AMI	Sao Paulo	GG66		GP		5	
50.075	VE9MS	Fredericton	FN65	A1A	quadloop	Horz	5	Omni 2
50.075	VS6SIX	Hong Kong	OL72		GndPln		10	
50.075	VS6SIX	Hong Kong	OL72	A1A	GP		30	
50.075	WB4OSN	Margate, FL	EL95	A1A	Omni			
50.075	WB4WTC	Martinsville, VA	FM06		Loop		10	Cont
50.075	ZS3E	SW Africa						
50.075	ZS5SIX	South Africa	KG50		Halo		10	
50.0755	W6SKC	Nogales, AZ	DM41					
50.076	KL7GLK	Annapolis, MD	FM18	A1A	Omni-Tnstl	Vert		4 24-Hr
50.076	KL7GLK	Bay Ridge, MD	FM18		Tnstl			
50.077	N0LL	Smith Center, KS	EM09	A1A	Omni	Horz	30	
50.077	N5JM	New Orleans, LA	EL49		Vert		3	Int
50.077	VE3DRL	Toronto	FN03	A1A		Vert	30	24hr
50.077	WB2CUS	Queens, NY	FN30		Yagi		1	Int
50.077	WB2CUS/3	Mt Effort, PA	FN21		Sql		3	Int
50.0775	VK4BRG		QG48		Tnstl		20	
50.0775	W8UR	Mackinac Island MI	EN75	A1A	Dip	Horz	2	Cont
50.078	PT7AAC	Fortaleza	HI06		GP		5	Cont
50.078	TI2NA	San Jose	EJ79		Dpl		20	
50.0785	OD5SIX	Tripoli	KM75		GndPln		10	
50.079	W6SKC/7	Nogales, AZ	DM41		Vert		50	Cont
50.08	HC8SIX	Galapagos	EI59		Vert	Vert	4	
50.08	KM4BB	Kona						
50.08	SK6SIX	Hoeno	JO57		Dipl		10	
50.08	TI2NA	San Jose		A1A				
50.08	W1AW	Newington, CT	FN31	A1A	W	Horz	50	Cde Pr
50.08	WB4OOJ	Tampa, FL	EL87		Omni	Vert	10	
50.08	ZS1SIX	Atellenbosch	JF96		Halo		10	
50.08	ZS5TR	Durban						
50.08	ZS5VHF						10	
50.08	ZS5VHF	Durban		A1A	Omni	Horz	10	
50.082	HC8SIX	Galapagos	EI59		Vert		4	Cont
50.082	LU3EMK							
50.083	LU1DMA	Buenos Aires	GF06		Yagi		20	
50.0835	LU8DCH							
50.085	3D2FJ	Fiji			Beam		10	
50.085	9H1SIX	Valetta	JM75fv	F2A	Omni	Horz	25	
50.085	WA6JRA	California						
50.086	VE2STL	Val Belair	FN46	A1A	Omni	Vert	1.5	
50.086	VE2STL	Val Belair, PQ	FN46	A1A	Omni	Vert		
50.086	VE2TH	Val Belair, PQ	FN46		Dip		3	
50.086	VP9MO	Plymouth	FK86		Yagi		10	
50.0873	YU1SIX		KN03		Dipl		15	
50.088	VE1ASJ	St Johns, NB						

Beacons 637
50.088-50.95 MHz

<i>req</i>	<i>Call Sign</i>	<i>Location</i>	<i>Grid Square</i>	<i>Emission</i>	<i>Ant</i>	<i>Pol</i>	<i>ERP</i>	<i>Remarks</i>
0.088	VE1SIX	New Brunswick				Vert		
0.089	FC1MKY	La Cannel	JN33		GP		10	Int
0.089	VE2TWO	Radisson	FN13	A1A	Folded dip	Horz	18	24hr
0.09	KJ6BZ	Johnson Is	AK56		Yagi		10	Cont
0.09	WA6JRA	California						
0.091	9L1US	Sierra Leone	IJ38					Cont
0.091	ZF2KZ	Grand Cayman	EK99				100	
0.092	W5GTP	New Iberia, LA	EM40		Yagi		30	Int
0.093	CN6VHF		IM64		GndPln		8	
0.093	WA8FTA	Michigan						
0.094	TU2VHF		EJ76					
0.095	K7IHZ	Arizona						
0.096	HD1QRC	Quito						
0.098	KG6JIH	Guam						
0.099	KG6DX	Barrigada	QK23		Yagi		20	Int
0.099	TI2CF	San Jose	EJ79					
0.1	FT5ZB	Amsterdam Is					10	
0.1	HC2FG	Guyaquil	FI07	A1A	J-Pole		8	
0.1	KG6DX	Guam	QK23	A1A	Yagi		40	
0.1	KH6EJQ	Hawaii						
0.1	PY5YD	Brazil						
0.1	VP5D	Turks & Caicos	FL31		Rng		6	Int
0.103	N8AJD	Ohio						
0.104	K4EJQ	Tennessee						
0.105	ZS3E	Nambia	JG89					
0.109	JD1YAA	Minami						
0.11	A61XL	UAE	LL74		Yagi		50	Int
0.11	KG6DX	Barrigada	QK23		Yagi		20	Int
0.11	KG6DX	Guam						
0.11	VE7SIX	Kaleden		A1A		Vert		
0.11	ZS6LN	South Africa		A1A		Horz	100	Intrmt
0.112	JD1YAA	Japan						
0.112	W7KNP	Montana						
0.12	4S7EA	Sri Lanka	MJ97		Yagi		50	
0.12	ZS3E	SW Africa						
0.125	ZS3AK	SW Africa						
0.15	VE7RAN	Penticton		A1A		Vert	100	
0.246	LU8MBL	Argentina						
0.315	FX4SIX	Poitiers	JN06		Dipl		50	
0.321	ZS5SIX	Hilton	KG50		Halo		10	
0.321	ZS5SIX	South Africa	KG50		Halo		6	
0.37	V73AT							
0.43	ZL3MHF		RE66		Phasd		20	
0.44	K1NFE	Hartford, CT						
0.48	JH8ZND	Chitose	QN02		GndPln		10	
0.49	JG1ZGW	Tokyo	PM95		Diple		10	
0.49	JG1ZGW	Tokyo	PM95	A1A	Dpl		10	
0.499	5B4CY	Cyprus	KM54	F1A	GP		15	
0.5	5B4CY	Cypros	KM64		GndPln		15	
0.5	5B4CY	Cyprus	KM64pr	F1A	Omni	Vert	15	
0.555	WA9FEF	Chicago, IL		A1A				
0.904	ZS1STB	Stilbaai	KF05		Dpl		25	
0.925	ZS1VHF				Beam		200	
0.945	ZS1SIX	Cape Province		F2A	Omni		8	
0.95	ZS5SIX		KG33		Beam		10	

638 Beacons
51.002-144.055 MHz

<i>Freq</i>	<i>Call Sign</i>	<i>Location</i>	<i>Grid Square</i>	<i>Emission</i>	<i>Ant</i>	<i>Pol</i>	<i>ERP</i>	<i>Remar</i>
51.002	ZL1BPW	Auckland						
51.02	ZL1UHF	Nihotupu		F1A			25	
51.02	ZL1VHF	West Auckland	RF73		Dpl	Vert	25	
51.03	ZL2MHB	Fernhill		F2A			10	
51.199	VE7BEE	Penticton, BC	DN09		Vert		50	Cont
51.225	ZL2VHT	Inglewood		F1A			15	
52	K6FV	Woodside, CA	CM87	A1A				
52	VE7REE	Penticton	DN09	A1A		Vert		24hr
52.013	P29BPL	Papua						
52.02	FK8KAB	New Caledonia						
52.033	P29BPL	Papua						
52.1	ZK2SIX	Niue						
52.15	VK0CK	Macquarie						
52.2	VK8VF	Darwin	PH57					
52.25	ZL2VHM	Pahiatua Track		F1A			8	
52.3	VK6RPH	Perth						
52.3	VK6RTV	Perth						
52.31	ZL3MHF	Christchurch		F2A			20	
52.32	VK6RTT	Carnarvon						
52.32	VK6RTT	Wickham	OG89		J-Pole		25	
52.325	VK2RHV	Newcastle	QF07				10	
52.325	VK2RHV	Newcastle	QF57					
52.33	VK3RGG	Geelong Victoria		F1A	Omni	Horz	4	Exp
52.345	VK4ABP	Longreach	QG26		Vert			
52.345	VK4ABP	Longreach	QG26		Vert	Vert	10	
52.35	VK6RTU	Kalgoorie	PF09					
52.37	VK7RST	Hobart	QE37					
52.41	VK0MA	Mawson	MC12					
52.42	VK2RSY	Sydney NSW				Horz	25	
52.425	VK2RGB	Gunnedah NSW						
52.435	VK3RMV	Hamelton	QF12					
52.44	VK4RTL	Townsville	QH30			GndPln	20	
52.44	VK4RTL	Townsville	QH30					
52.445	VK4RIK	Kuranda	QH23				10	
52.445	VR4RIK	Australia						
52.45	VK5VF	Adelaide	PF95		Halo		10	
52.45	VK5VF	Mount Lofty	PF94		Tstl		20	
52.46	VK6RPH	Perth	OF78					
52.465	VK6RTW	Albany	OF84					
52.47	VK2RSY	Dural	QF56		Tstl		25	
52.47	VK7RNT	Launceston	QE38					
52.485	VK8RAS	Alice Sprngs	PG66					
52.49	ZL2SIX	Blenheim		F2A			10	
52.5	ZL2VHM	Palmerston						
52.51	ZL2MHF	Mt Climie		F1A			2	
144.019	VK6RBS	Busselton						
144.047	W9IP	Northeast	FN24	A1A	Yagi		35	Aurora
144.05	KA4ZAY	Miami, FL	EL95	A1A	Omni	Vert	20	
144.052	W3VD	Laurel, MD	FM19nd		Omni	Horz	15	
144.053	W0VB	Rochester, MN	EN34				100	
144.054	KC4IH	Marion, VA	EM96fv		Omni	Horz	3	
144.054	WD3GSM	High Knob, VA						
144.055	KOPP/7	Montana					40	
144.055	WB0QIY	Lincoln, NE					10	

Beacons 639
144.055-144.85 MHz

<i>fq</i>	<i>Call Sign</i>	<i>Location</i>	<i>Grid Square</i>	<i>Emission</i>	<i>Ant</i>	<i>Pol</i>	<i>ERP</i>	<i>Remarks</i>
4.055	WB9VMY/5	Calumet, OK	EM15				8	
4.056	KJ5Q	Oklahoma City, OK		EM15				13
4.057	K1GRU	Rochester, NH	FN43	A1A	Yagi	Horz	5	1600-2400 UTC
4.057	K1GRU	Rochester, NH	FN43	A1A	Yagi		1	0700-1500 utc
4.057	K1GRU	Rochester, NH	FN43	A1A	Yagi		5	1200-2400 GMT
4.058	W4RFR	Fairview, TN	EM66		Halo	Horz	0.25	
4.058	W4UDZ	Tennessee	EM65		Yagi		1	
4.064	W5VAJ	Louisiana						
4.139	5B4CY	Cyprus	KM64ht					
4.145	ZB2VHF	Gibraltar	IM76he					
4.17	KH6HME	Mauna Loa, HI	BK290		Yagi	Horz	10	
4.175	KP4EOR	Puerto Rico						
4.275	KA9QFK	Reedsburg, WI	EN 43	A1A	Yagi	Horz		Cont
4.275	KD0DW	Longmont, CO	DN70 LF	A1A	Omni	Horz	180	Cont
4.277	KA0EWQ	Johnson, MN	EN15	A1A	Yagi	Horz	50	Cont SE
4.277	VE1SMU		GN03	A1A	5 ele Yagi	Horz	10	Beam W
4.277	VE2FUT		FN25	A1A		Horz	12	
4.28	KG5YB	Tyler, TX	EM22	J2A	Vert	Vert	25	Cont
4.28	N4MW	Memphis, TN	EM55	A1A	Squal	Horz	3	
4.28	VA3TBX		EN58	A1A	2-14 el Ya	Horz		20SE 2- on/2-off
4.28	VE2FTR		FN08	A1A	2 Quads	Horz		60BeamS
4.285	VE1CBC	Freeport	FN64	A1A	omni squal	Horz		10 24hr
4.285	WD4LWG	Tampa, FL	EL87	F1A	Omni	Vert	100	
4.289	KL7GLK	Annapolis, MD	FM 18	A1A	Omni	Horz	2	Cont
4.29	K0HTF	Des Moines, IA	EN31dx	A1A	Inv V		1	
4.29	KK4M	Las Vegas, NV	DM26	F3	Omni	Vert	5	
4.29	N2PNO	Endwell, NY	FN22	A1A	Omni	Vert	2	1700-2100 UTC
4.29	VE1SMU		FN84	A1A	10 el Yagi	Horz		10BeamN
4.29	WA2UMX	Saratoga Spr, NY						Beacon
4.293	W9IP	Canton, NY	FN24	A1A	Yagi		45	6-sectone /ID
4.297	N4ZRW	Memphis, TN					4	
4.297	VE1MQ	Fredericton	FN65	A1A	Yagi	Horz	5	Nwint/SW sum
4.4	VK4RTT	Mt Mowbullian						
4.41	VK1RCC	Canberra						
4.42	VK2RSY	Sydney NSW				Horz	25	
4.445	VK4RIK	Australia						
4.465	VK6RTW	Albany						
4.48	VK8VH	Darwin						
4.55	VK5RSE	Mt Gambier						
4.565	VK6RPB	Port Hedland						
4.8	N5FSJ	Corpus Christi, TX			F1B	Vert		2
4.8	OH8VHF	Finland	KP25tc					
4.8	VK5VF	Mt Lofty						
4.81	IS0A	Sardinia	JN40sx					
4.825	I0A	Italy	JN61es					
4.83	9V1VHF	Malta	JM75rv				1	
4.84	IT9G	Italy	JM68					
4.85	DL0UB	Germany	JO62ql					

640 Beacons

144.855-432.077 MHz

Freq	Call Sign	Location	Grid Square	Emission	Ant	Pol	ERP	Remarks
144.855	LA5VHF	Norway	JP99kp					
144.86	LA1VHF	Norway	JO94gm					
144.865	HB9HB	Switzerland	JN37md					
144.867	EA1VHF	Spain	IN53ug					
144.87	LA2VHF	Norway	JP53eg					
144.875	SK2VHF	Sweden	JP94tf					
144.885	OY6VHF	Faroes	IP62na					
144.89	LA4VHF	Norway	JP20oq					
144.895	FX0THF	France	JN08ml					
144.9	OH6VHF	Finland	KP02tg					
144.902	OX6VHF	Greenland	GP60		SE	Horz	10	
144.91	DL0PR	Germany	JO44jh					
144.915	GB3CTC	United Kingdom	IO70oj					
144.917	EA6VHF	Ibeza						
144.92	SK7VHF	Sweden	JO65sn					
144.925	GB3VHF	United Kingdom	JO01dh					
144.93	OZ7IGY	Denmark	JO55vo					
144.945	SP4VHG	Poland	JO71sw					
144.95	SK1VHF	Sweden	JO97cg					
144.95	VK2RCW	Sydney NSW						25
144.96	SK4MPI	Sweden	JP70nj					25
144.965	GB3LER	United Kingdom	IP90jd					
144.975	DL0SG	Germany	JN68eq					
144.975	GB3ANG	United Kingdom	IO86mn					
144.98	SP3VHC	Poland	JO94gm					
144.984	ON4VHF	Belgium	JO20fp					
144.985	Y41B	Germany	JO53rp					
145	VK6RPH	Perth						
222.05	N4MW	Memphis, TN						1
222.05	WB2IEY	Maryknoww, NY		A1A	Tnstl	Horz		
222.052	WB2IEY	Maryknoll, NY	FN31	A1A	Tnstl			15
222.0525	KOHTF	Des Moines, IA	EN31dx	A1A	GP			2
222.055	KK4M	Las Vegas, NV	DM26	F3	Omni	Vert		5
222.055	VE1SMU		GN03	A1A	5 ele Yagi			Horz
222.055	WB4FQR	Woodbridge, VA	FM18	A1A	Tnstl	Horz	15	10Be
222.058	WB4NKM	Greenville, TN						Cont
222.058	WB4NKM	Greenville, TN						10
222.06	KA1LMX	Bristol, CT	FN41	A1A				
222.28	VE2FTR		FN08	A1A	2 quads	Horz	6	Beam OSL VE2
432.057	VK6RBS	Busselton						
432.07	N0UU	Abilene, KS	EM19		Whl			10
432.071	W4RFR	Fairview, TN	EM66		Halos			10
432.0715	K4MSK	Lookout Mtn, GA	EM85md	A1A	Omni	Horz		1
432.0715	N3CX	Pennsburg, PA	FN20		Omni	Horz		1
432.073	K5BYS	Lewisville, TX	EM12					0.01
432.073	WA4PGI	Lynchburg, VA						
432.074	KH6HME	Mauna Loa, HI	BK29go		Yagi	Horz		10
432.074	KK4M	Las Vegas, NV	DM26	F3	Omni	Vert		5
432.075	W0UC	Eau Clair, WI	EN44hr		Yagi	Horz		4
432.075	WA8ONQ	Ohio						
432.075	WB0QIY	Lincoln, NE	EN105		Omni	Horz		1
432.075	WD4GSM	High Knob, VA						
432.077	N0II	Abilene, KS	EM19					7

Beacons 641
432.077-903.837 MHz

Call	Sign	Location	Grid	Emission	Ant	Pol	ERP	Remarks
432.077	W4QDW	Niceville, FL	EM60		Omi	Horz	4	
432.078	W4HHK	Collinsville, TN	EM55		Halos	Horz	5	
432.079	KB3NQ	Pennel, PA	FN20	A1A	Omi	Horz	12	
432.079	W4HHK	Tennessee						
432.095	VE1SMU	Nova Scotia						
432.16	VK6RPR	Nedlands						
432.28	VE2FTR		FN08	A1A	2 quads	Horz	38	Beam S/
432.3	VE1SMU		GN03	A1A	2.5 m dish	Horz	10	Beam W
432.3	W2UHI	Grand Haven, MI	EN63vb	A1A	Omi	Horz	10	
432.34	KB3NQ	Pennel, PA	FN20	A1A	Omi	Horz	7	
432.35	K2MQJ	Harford, NY						
432.35	VE1SMU		FN84	A1A	2 ele vert	Vert	10	Beacon
432.38	VE1SMU		FN84	A1A	2 ele vert	Vert	15	BeamSW
432.385	WD4LWG	Tampa, FL	EL87	F1A	Omi	Vert	40	BeamSW
432.395	N4MW	Memphis, TN					10	
432.41	VK1RBC	Canberra						
432.42	VK2RSY	Sydney NSW					15	
432.425	VK3RMB	Ballarat						
432.44	VK4RBB	Brisbane						
432.855	LA5UHF	Norway	JP99kp					
432.855	SK3UHF	Sweden	JP92qw					
432.86	LA1UHF	Norway	JO59jw					
432.865	OZ2UHF	Denmark	JO46jd					
432.87	FX4UHF	France	IN93eh					
432.87	LA2UHF	Norway	JP53eg					
432.88	LA3UHF	Norway	JO48bc					
432.885	OY6UHF	Faroes	IP62na					
432.89	LA4UHF	Norway	JO29pj					
432.895	OZ4UHF	Denmark	JO75je					
432.9	OH3UHF	Finland	KP11un					
432.91	GB3MLY	United Kingdom	IO93eo					
432.925	SK6UHF	Sweden	JO67bl					
432.93	OZ7IGY	Denmark	JO55vo					
432.935	OK0EA	Czechoslovakia	JO70ss					
432.96	SK4UHF	Sweden	JO79kh					
432.97	GB3CTC	United Kingdom	IO70oj					
432.975	SK5UHF	Sweden	JP80sa					
432.98	GB3ANG	United Kingdom	IO86mn					
432.983	OZ2ALS	Denmark	JO45vb					
432.984	HB9F	Switzerland	JN36xn					
902.071	K5BYS	Desert, TX	EM13		Omi	Horz	0.15	
902.125	K5BYS	Lewisville, TX	EM12		Omi	Horz	0.02	
902.125	KF5N	Fl Worth, TX	EM12		Omi	Horz	10	
902.28	N4MW	Memphis, TN		A1A				
902.35	VE1SMU		GN03	A1A	Phased arr	Horz	7	Beam W
902.52	VE1SMU		FN84	A1A	Gnd Plane	Vert	2	Beacon
903	K2MQJ	Harford, NY						
903.08	K3SIV/9	Hanover Park, IL	DM26	F3	E	Horz	5	
903.083	KK4M	Las Vegas, NV			Omi	Vert	5	
903.083	N3XC	Pennsburg, PA	FN20		Omi	Horz	4	
903.09	K3SIV/9	Schaumburg, IL	EN52		CRel	Horz	30	Cont
903.837	WB0QIY	Lincoln, NE	EN10	A1A			0.1	

642 Beacons

904-2304.075 MHz

<i>Freq</i>	<i>Call Sign</i>	<i>Location</i>	<i>Grid Square</i>	<i>Emission</i>	<i>Ant</i>	<i>Pol</i>	<i>ERP</i>	<i>Remarks</i>
904	K4MSK	Mt Toxaway, NC	EM85					
1206.125	K5BYS	Lewisville, TX	EM12		Omni	Horz	0.02	
1294.52	JA2IGY	Ise City		F2				Susp
1294.52	JA4IGY	Hiroshima		F2				Cont
1294.52	JA7IGY	Fukushima		F2				Cont
1294.54	JA0IGY	Nagano City		F2				Cont
1294.54	JA6IGY	Kumamoto City		F2				Cont
1294.56	JA9IGY	Kanazawa City		F2				Susp
1294.58	JA1IGY	Tokyo		F2				Cont
1294.58	JA8IGY	Hokkaido		F2				Cont
1295.998	VE1SMU		FN84	A1A	Loop Yagi	Horz	20	BeamNW
1296	KH6HME	Mauna	BK290		Yagi	Horz	20	
1296.025	W0PW	Boulder, CO	DM79		Yagi	Horz	4	
1296.055	W9YH	Urbana, IL	EN50		Yagi	Horz	10	Cont
1296.07	K3IVO	Ft Mead, MD	FM19pd		Omni	Horz	1	
1296.07	K3SIW/9	Schaumburg, IL	EN52		Yagi	Horz	20	Cont
1296.071	K5BYS	Lewisville, TX	EM12				0.01	
1296.075	K2MQJ	Harford, NY						Beacon
1296.075	WD4GSM	High Knob, VA						
1296.085	W8MQW	East Lansing, MI	EN72	A1A	Omni	Horz	6	
1296.125	KF5N	Arlington, TX	EM12		Omni	Horz	2	
1296.125	KK4M	Las Vegas, NV	DM26	F3	Omni	Vert	5	
1296.1625	W7CNK	Oklahoma City, OK		EM15				
1296.171	VK6RBS	Busselton						
1296.21	N0UU	Abilene, KS	EM19		Omni	Horz	0.1	
1296.2145	K4MSK	Lookout Mtn, GA	EM85md	A1A	Omni	Horz	2	
1296.2145	N3CX	Pennsburg, PA	FN20		Omni	Horz	2	
1296.222	KF5N	Ft Worth, TX	EM12		Slat		0.85	
1296.234	W4HHK	Collierville, TN	EM55				0.2	
1296.28	N4MW	Memphis, TN					10	
1296.3	W6KGS	California	DM13					
1296.35	VE1SMU		GN03	A1A	1.2 m dish	Horz	6	Beam W
1296.4	VE1SMU		FN84	A1A	2 ele Yagi	Horz	5	Beam W
1296.41	VK1RBC	Canberra						
1296.42	VK2RSY	Sydney NSW			Omni	Horz	5	
1296.48	VK6RPR	Nedlands						
1296.81	GB3NWK	United Kingdom	JO01bi					
1296.83	GB3BPO	United Kingdom	JO02pb					
1296.854	DB0JO	Germany	JN36xn					
1296.87	GB3AND	United Kingdom	IO91gf					
1296.885	ON5UHF	Belgium	JO10un					
1296.89	GB3DUN	United Kingdom	IO91sv					
1296.91	GB3CLE	United Kingdom	IO82rl					
1296.92	DB0VC	United Kingdom	JO54bh					
1296.92	PA0QHN	Netherlands	JO22fh					
1296.925	SK6UHG	Sweden	JO57tq					
1296.93	GB3MLE	United Kingdom	IO91eo					
1296.93	OZ7IGY	Denmark	JO55vo					
1296.975	DB0JU	Germany	JO31bu					
1296.99	GB3EDN	United Kingdom	IO85jw					
2304.02	K3SIW/9	Schaumburg, IL	EN52		FH	Horz	10	Cont
2304.02	N3CX	Pennsburg, PA	FN20		SW	Horz	0.1	
2304.05	KB3NQ	Penndel, PA	FN20ND	A1A		Horz	4	
2304.064	K5BYS	Lewisville, TX	EM12		Omni	Horz	0.18	
2304.075	W9ZIH	Malta, IL	EN51		FH	Horz	5	Cont

Beacons 643
2304.11-28322 MHz

<i>Freq</i>	<i>Call Sign</i>	<i>Location</i>	<i>Grid Square</i>	<i>Emission</i>	<i>Ant</i>	<i>Pol</i>	<i>ERP</i>	<i>Remarks</i>
2304.11	W6IFE	California	DM14kf		Omni	Horz	2.5	
2304.215	N4MW	Memphis, TN		A1A				
2304.215	N4MW	Memphis, TN						Cont
2312	VE1SMU		FN84	A1A	1.2 m dish	Vert	1	Beam W
2424.78	JA9IGY	Kanazawa City		F2				Susp
2424.82	JA2IGY	Ise City		F2				
2424.82	JA6IGY	Kumamoto City		F2				Cont
2424.82	JA7IGY	Fukushima		F2				Cont
2424.86	JA1IGY	Tokyo		F2				Cont
2424.86	JE5IGY	Hojo City		F2				Cont
3456.02	K3SIW/9	Schaumburg, IL	EN52		FH	Horz	0.5	Cont
3456.04	N4MW	Memphis, TN		A1A				
3456.04	N4MW	Memphis, TN						Cont
3456.572	K4MSK	Lookout Mtn, GA	EM85md	A1A	SW	Horz	0.001	
5756.9	JA3IGY	Kyoto		F2				
5759.95	K3SIW/9	Schaumburg, IL	EN52		FH	Horz	5	Cont
5759.95	W9ZIH	Mt Morris, IL	EN51		FH	Horz	10	Cont
5760.04	N4MW	Memphis, TN						Cont
5760.9295	K4MSK	Lookout Mtn, GA	EM85md	A1A	SW	Horz	8	
10000.265	WB6DNX	SantiagoPeak, CA	DM13fr					
10250	N4IZW	La Mesa, CA	DM12ls		Omni	Vert	0.1	
10256	WA6EJO	RedMountain, CA	DM04hi	F1A	Horn	Vert	5.6	Cont
10265	WB6DNX	Santiago Peak, CA		DM13FR				
10300	VK6RVF	Roleystone						
10368.02	KK6TG	St Helena	CM88qq	F1A		Horz	0.1	
10369.716	K4MSK	Lookout Mtn, GA	EM85md	A1A				
10369.716	K4MSK	Mt Toxaway, NC	EM85					
28322	WA8YWO	Richwood, WV		A1A	Dipl	Horz	0.1	Cont

Special Service Clubs (SSC)

The following Amateur Radio Clubs have qualified for Special Service Club status by demonstrating an extra commitment to the advancement of Amateur Radio in their communities. Many SSCs also sponsor repeaters that you'll find listed in this directory. Should you find yourself in these areas, whether a permanent resident or just passing through, feel free to contact the Special Service Club and become a part of this vital component of the ARRL organization. The following is a listing of SSCs effective January 1994:

USER NOTE: SSCs listed here follow the following format:

Club Name
Club mailing address
Number of members
Meeting location
Meeting time
Meeting day/frequency

ALABAMA

Birmingham ARC
PO Box 603
Birmingham, AL 35201
480
Red Cross Bldg
7:30 PM
1st & 3rd Thurs/monthly

Calhoun County ARA
PO Box 1624
Anniston, AL 36202
83
Red Cross
7:30 PM
1st & 3rd Thurs/monthly

East Alabama ARC
1101 Staley Av.
Opelika, AL 36501
50
1st Ntl Bank
Various
3rd Tues/monthly

Huntsville ARC
PO Box 423
Huntsville, AL 35804
326
Red Cross Bldg
7:30 PM
Friday/weekly

Huntsville Area YL ARC
1215 Dale Dr.
Huntsville, AL 35801
22
Members Homes
7 PM
2nd Thurs/monthly

Montgomery ARC
PO Box 3141
Montgomery, AL 36109-0141
116
St Trooper Post
7 PM
3rd Mon/monthly

Talladega RAC
PO Box 636
Talladega, AL 35160
59
Court House
7 PM
2nd & 4th Tues/monthly

West Alabama ARS
PO Box 1741
Tuscaloosa, AL 35403
46
Tuscon Pub Lib
7:30 PM
1st Mon/monthly

ALASKA

Petersburg ARC
 PO Box 781
 Petersburg, AK 99833
 13
 PD Training Ctr
 7 PM
 2nd Tues/FEB/MAY/AUG/NOV

ARIZONA

Arizona Rptr Assn
 PO Box 35758
 Phoenix, AZ 85069-5758
 1255
 United Way Bldg
 7:30 PM
 4th Thurs/monthly

Carl Hayden HS ARC
 3333 W Roosevelt Av.
 Phoenix, AZ 85009
 32
 Carl Hayden HS
 11:15 AM
 Wed/weekly

Coconino County ARC
 PO Box 1695
 Flagstaff, AZ 86002
 51
 Cit Util (Blu Flm Rm)
 7 PM
 1st Fri/monthly

Green Valley ARC
 601 N La Canada
 Green Valley, AZ 85614
 124
 601 N Canada
 7 PM
 1st Wed/monthly(Oct-May)

London Bridge RA
 PO Box 984
 Lake Havasu City, AZ 86405-
 0984
 168
 Lk Havasu Yacht Clb
 7 PM
 2nd Wed/monthly

Scottsdale ARC
 PO Box 10878
 Scottsdale, AZ 85271-0878
 263
 Scottsdale SR Ctr
 7:30 PM
 1st Wed/monthly

West Valley ARC
 11037 Fargo Dr.
 Sun City, AZ 85351-1552
 432
 St Clement Soc Hall
 7 PM
 1st Mon/monthly

ARKANSAS

Ark River Valley ARF
 PO Box 582
 Russellville, AR 72811
 133
 Wstrn Siz Stk Hse
 6 PM
 3rd Tues/monthly

C A R E N

1113 Bland Rd.
 Little Rock, AR 72206
 446
 SW Bell
 7 PM
 1st Thurs/monthly

Central AR Rad Emer Net
 5200 Timber Creek Cir
 N Little Rock, AR 72116
 446
 1111 Capitol Av
 7 PM
 1st Thurs/monthly

Fort Smith Area ARC
 PO Box 32
 Fort Smith, AR 72902
 106
 Red Cross Bldg
 7 PM
 3rd Mon/monthly

Hot Springs ARC
 612 McCuendon Rd.
 Hot Springs, AR 71901
 20
 1st Presb. Chrch
 7 PM
 3rd Thurs/monthly

Jonesboro ARC
3362 CR 333
Bono, AR 72416
109
1st Bap Chrch
7 PM
1st Tues/monthly

Marion County ARC
PO Box 35
Peel, AR 72668
21
Various
7 PM
4th Mon/monthly

Metropolitan ARC
PO Box 1793
N Little Rock, AR 72115-1793
69
AR Child Hosp
7:30 PM
3rd Mon/monthly

North Central ARK ARC
PO Box 911
Judsonia, AR 72081
74
Wht Cty Hosp Annex
7 PM
2nd Mon/monthly

NW Arkansas ARC
PO Box 673
Springdale, AR 72765-0673
213
VoTech School
7:30 PM
2nd Fri/monthly

Pine Bluff ARC
4323 Olive 90
Pine Bluff, AR 71603
58
OES Bldg
7 PM
3rd Tues/monthly

Respond of Arkansas ARC
PO Box 1672
State University, AR 72467
32
1st Baptist Chrch
7 PM
3rd Mon/monthly

CALIFORNIA-EAST BAY
Hayward RC
PO Box 111
San Leandro, CA 94577
79
Firehouse 6
7:30 PM
3rd Fri/monthly

Mt Diablo ARC
PO Box 23222
Pleasant Hill, CA 94523
550
Our Saviors Luth Chrh
8 PM
3rd Fri/monthly

San Leandro ARC
301 Dowling
San Leandro, CA 94578
7
Broadmoor Chrch
7 PM
4th Mon/monthly

CALIFORNIA-LOS ANGELES
ARA of Long Beach
PO Box 7493
Long Beach, CA 90807
158
1708 E Hill St
7 PM
1st Fri/monthly

Associated Radio Amateurs of
Long Beach
PO Box 7493
Long Beach, CA 90807
154
Signal Hill Conty Ctr
Various
Various

Downey ARC
PO Box 207
Downey, CA 90241-0207
290
S-Mdl-Sch/Untd-Meth-Chrch
7:30 PM
1st Thurs/monthly

PAL-HAM KIDS ARC
 1401 W 9th St.
 Long Beach, CA 90813
 30
 1401 W 9th St.
 9 AM
 1st Sat/monthly

Pasadena RC
 PO Box 282
 Alhadena, CA 91103-0282
 138
 393 E Walnut Av.
 7 PM
 4th Tues/monthly

Relay Rptr Club
 PO Box 660081
 Arcadia, CA 91066
 55
 1st Fedrl Savngs
 7:30 PM
 3rd Mon/monthly

San Frenando Valley ARC
 PO Box 280517
 Northridge, CA 91328-0517
 205
 Northridge Hosp
 7:30 PM
 3rd Fri/monthly

South Bay ARC
 PO Box 536
 Torrance, CA 90508
 89
 Mem Hosp
 7:30 PM
 3rd Thurs/monthly

CALIFORNIA-ORANGE

Big Bear ARC
 Box 790
 Big Bear Lake, CA 92315
 232
 County Court House
 7:30 PM
 Last Fri/monthly

Citrus Belt ARC
 PO Box 3788
 San Bernardino, CA 92413-
 3788
 191
 Cnty Admin Bldg
 7:30 PM
 1st Fri/monthly

Clairemont RA
 PO Box 7675
 Huntington Beach, CA 92615
 294
 Various Locations
 Various
 3rd Sat/Odd months

Corona Norco ARC
 PO Box 1783
 Corona, CA 91718
 50
 Corona Senior Ctr
 7:30 PM
 1st Mon/monthly

Inland Empire ARC
 1248 N Cypress Av.
 Ontario, CA 91762
 225
 AB Miller HS
 11:30 AM
 1st Sat/monthly

Morongo Basin ARC
 PO Box 1995
 Yucca Valley, CA 92286-1995
 137
 Josh Tree Comty Ctr
 7 PM
 3rd Wed/monthly

Placentia Radio Watch
 401 E Chapman Av.
 Placentia, CA 92670
 11
 Placentia PD
 7:30 PM
 2nd Mon/odd months

Riverside County ARA
 5505 Golden Av
 Riverside, CA 92505
 191
 Rvrsd Plaza Harris CR
 6:30 PM
 2nd Thurs/monthly

West Coast ARC
 PO Box 2617
 Costa Mesa, CA 92628
 234
 Ftn Vly Schl Dist Office
 7 PM
 3rd Thurs/monthly

Western ARA
 PO Box 5403
 Huntington Beach, CA 92647
 66
 Cerritos Park
 7 PM
 1st Tues/monthly

CALIFORNIA-SACRAMENTO VLY

Amador County ARC
 PO Box 1094
 Pine Grove, CA 95665
 133
 Senior Cntr
 7:30 PM
 1st Tues/monthly

Golden Empire ARS
 PO Box 508
 Chico, CA 95927
 186
 1528 Esplanade
 8 PM
 3rd Fri/monthly

River City AR Comm
 PO Box 215073
 Sacramento, CA 95821
 404
 SMUD Elkhmn
 7 PM
 1st Tues/monthly

Sacramento ARC
 PO Box 161903
 Sacramento, CA 95816
 63
 Sacramento Blood Bnk
 7 PM
 2nd Wed/monthly

Sierra Foothills ARC
 460 Flower Dr.
 Folsom, CA 95604-3262
 129
 226 Sacramento St
 7:30 PM
 2nd Fri/monthly

CALIFORNIA-SAN DIEGO

El Cajon ARC
 9627 Ramsgate Way
 Santee, CA 92071-2808
 410
 5150 Jackson Dr
 7 PM
 2nd Thurs/monthly

Palomar ARC
 30311 Circle R Ln
 Valley Center, CA 92082-4806
 820
 Carlsbad Safety Ctr
 7:30 PM
 1st Wed/monthly

South Bay ARS
 270 "F" St
 Chula Vista, CA 91910
 87
 Normn Park Ctr
 7:30 PM
 1st Thurs/monthly

CALIFORNIA-SAN FRANCISCO

San Francisco ARC
 795 Pine St.
 San Francisco, CA 94108
 164
 VA Hospital
 8 PM
 3rd Fri/monthly

Sonoma County RA
 PO Box 116
 Santa Rosa, CA 95402
 271
 Hew-Pack Plnt
 7:30 PM
 1st Wed/monthly

Valley of the Moon ARC
 810 Cecelia Dr
 Glen Ellen, CA 95442
 71
 Sonoma PD Trng Rm
 7 PM
 2nd Wed/monthly

**CALIFORNIA-SAN JOAQUIN
VLY**

Kern River ARC
PO Box 3645
Lake Isabella, CA 93240
120
Senior Center
4:30 PM
4th Sat/monthly

Kings ARC
PO Box 548
Armona, CA 93202
167
Kngs Govt Ctr
7 PM
3rd Thurs/monthly

S M A R T T
3958 Loch Lomond Dr
Santa Maria, CA 93455
47
Cook St Schl
7:30 PM
3rd Thurs/monthly

Sierra ARC of the High Mojave
235 E Kendall Av.
Ridgecrest, CA 93555
91
Kerr-Mgee Ctr
Various
Various

**CALIFORNIA-SANTA
BARBARA**

Conejo Valley ARC
PO Box 2093
Thousand Oaks, CA 91358-
0917
110
Elks Lodge
7:30 PM
2nd Thurs/monthly

Santa Barbara ARC
PO Box 3232
Santa Barbara, CA 93130-3232
345
Schl Admin Aud
7:30 PM
3rd Fri/monthly(Sep-May)

Santa Maria AR T&T ASN
PO Box 6983
Santa Maria, CA 93456-6983
53
Santa Maria
7:30 PM
3rd Thurs/monthly

**CALIFORNIA-SANTA CLARA
VLY**

Gabilan ARC
PO Box 2178
Gilroy, CA 95021
18
1st Interstate Bnk
7:30 PM
2nd Thurs/odd months

Santa Clara County ARA
PO Box 6
San Jose, CA 95103-0006
145
United Way Bldg
7:30 PM
2nd Mon/monthly

Villages ARC
5000 Cribari Ln
San Jose, CA 95135
34
Cribari Ctr
7:30 PM
2nd Tues/monthly

COLORADO

Explorer Post 59 RC
PO Box 271643
Fort Collins, CO 80527
22
Red Cross
7 PM
2nd Mon/monthly

Pikes Peak ARA
PO Box 16521
Colorado Springs, CO 80935
246
DAV Bldg
7 PM
2nd Wed/monthly

Ski Country ARC
 PO Box 302
 Carbondale, CO 81623
 103
 CO MTN College
 9 AM
 2nd Sat/monthly (exc Jul/Aug)

CONNECTICUT

Bethel Ed ARS
 Bethel Middle School PO Box
 73
 Bethel, CT 06801
 120
 Bethel OEM
 7 PM
 2nd Mon/monthly

Candlewood ARC
 PO Box 3441
 Danbury, CT 06813-3441
 179
 St Paul Episc. Chrch
 8 PM
 2nd Fri/monthly

Fairfield ARA
 340 Half Mile Rd.
 Southport, CT 06490
 125
 FField Marina
 8 PM
 1st Wed/monthly

Greater Fairfield ARA
 PO Box 486
 Southport, CT 06490
 139
 Old Twn Hall
 Various
 1st & 3rd Wed/monthly

Meriden ARC
 PO Box 583
 Meriden, CT 06450
 83
 CD Bldg
 7:30 PM
 2nd & 4th Thurs/monthly

Middlesex MARS/CARES
 20 Hicksville Rd.
 Cromwell, CT 06416
 50
 Day Club for Seniors
 7 PM
 Tues/weekly

Natchaug ARA
 393 Prospect St
 Willimantic, CT 06226
 70
 Mnsfid Twn Hall
 7:30 PM
 1st & 3rd Wed/monthly

Newington AR League
 20 Clover Pl
 Newington, CT 06111
 110
 Ngtn Senior Center
 7 PM
 1st Mon/monthly

Shoreline ARC
 120 Bradley Rd.
 Madison, CT 06443
 214
 Various
 7:30 PM
 3rd Thurs/monthly

Stamford ARA
 PO Box 4225
 Stamford, CT 06907-0225
 146
 Stmfrd Govt Ctr
 8 PM
 1st Thurs/monthly

Tri-City ARC
 392 Boston Post Rd
 East Lyme, CT 06333
 145
 St Lukes Luth Chrh
 Various
 Various

DELAWARE

Penn-Del ARC
 950 Ridge Rd C-27
 Claymont, DE 19703
 50
 Various
 8 PM
 4th Wed/Odd months

FLORIDA-NORTHERN

Beaches ARS
1922 Samontee Rd.
Jacksonville, FL 32211
103
Public Library
7:30 PM
4th Thurs/monthly

Clover Leaf ARC
910 N Broad St #144
Brooksville, FL 34601
21
900 N Broad St.
7 PM
2nd Mon/monthly

Daytona Beach ARA
341 White St.
Daytona Beach, FL 32114
148
Red Cross Bldg
7:30 PM
3rd Mon/monthly

Gulf Coast ARC
PO Box 595
New Port Richey, FL 34656-
0595
121
Colnl Hls Cvc Ctr
7:30 PM
4th Mon/monthly

Lake Monroe ARS
PO Box 151353
Altamonte Spring, FL 32715-
1353
230
Csslbry Sen Ctr
7:30 PM
1st Thurs/monthly

North Florida ARS
PO Box 9673
Jacksonville, FL 32208
395
Ed White Cmty Sch
7:30 PM
2nd Thurs/monthly (ex aug)

Orange Park ARC
PO Box 27033
Jacksonville, FL 32205-0033
273
Moose Hvn Aud
7:30 PM
3rd Thurs/monthly

Silver Spring RC
2126 SE 51st Av.
Ocala, FL 34471-5742
130
Green Clover Hall
7:30 PM
3rd Mon/monthly

Sky High ARC
PO Box 572
Lecanto, FL 34460
229
AmSouth Bank
7:30 PM
3rd Mon/monthly

Suncoast ARC
PO Box 1992
New Port Richey, FL 34658
99
1st Luth Chrh
7:30 PM
2nd Mon/monthly

FLORIDA-SOUTHERN

Clearwater ARS
14966 Imperial Pt Dr. N
Largo, FL 34644
250
Red Cross Bldg
7:30 PM
2nd Thurs/monthly

Everglades ARC
PO Box 900113
Homestead, FL 33090-0113
65
Homestead
Various
Various

Florida Keys ARC
PO Box 545
Big Pine Key, FL 33043
41
Marathon Lib
7:30 PM
Last Tues/monthly

Fort Pierce RC
1125 SE Sabina Ln
Port St Lucie, FL 34983
57
St Anastasia Chrh
7:30 PM
2nd Wed/monthly

Highland ARES Club
3501 Oak Lake Dr.
Palm Harbor, FL 34684
16
Highland Lakes Club Hse
10 AM
1st Thurs/monthly

Hollywood ARC
PO Box 6306
Hollywood, FL 33021
63
Memorial Hosp
7:30 PM
3rd Wed/monthly

Indian River ARC
597 Capri Rd
Cocoa Beach, FL 32931-3011
462
Chrch of Nazrne
7:30 PM
1st Thurs/monthly

Manatee ARC
2311 52nd Ave Dr. W
Bradenton, FL 34209
194
Manatee Vo-Tech
7 PM
1st Tues/monthly

Palm Beach ARS
PO Box 5454
Lake Worth, FL 33466
26
City EOC
7:30 PM
4th Thurs/Mar,Jun,Sep,Dec

Platinum Coast ARC
672 Indian River Dr.
Melbourne, FL 32935
322
Red Cross Bldg
7:30 PM
2nd Mon/monthly

South Brevard ARC
PO Box 2205
Melbourne, FL 32902
18
Melbourne Pub Lib
7 PM
1st Tues/monthly

Tri-County ARS
9075 NW 24 Ct.
Coral Springs, FL 33065
15
Dania, FL
7:30 PM
1st Thurs/monthly

West Palm Beach ARC
3807 Collinwood Dr.
W. Palm Beach, FL 33406
275
Palm Bch EOC
7:30 PM
2nd Tues/monthly

GEORGIA

ARC of Augusta
PO Box 3072
Augusta, GA 30914-3072
75
GA Pwr Co
7:30 PM
2nd Tues/monthly

ARC of Savannah
PO Box 13342
Savannah, GA 31416
52
JC Lewis Motor Co
7:30 PM
2nd Tues/monthly

Athens RC
328 Georgetown Dr.
Athens, GA 30605
94
Athens Radio Shack
7:30 PM
1st Tues/monthly

Atlanta RC
PO Box 77171
Atlanta, GA 30357
291
Kitridge Magnt Schl
7:30 PM
1st Thurs/monthly

Central Georgia ARC
 PO Box 2585
 Warner Robins, GA 31099
 106
 Flint Elect Bldg
 7:30 PM
 2nd Thurs/monthly

Coastal ARS
 619 Columbus Dr.
 Savannah, GA 31403-3972
 158
 S Side FD
 7 PM
 1st Mon/monthly

Conyers ARG
 PO Box 80721
 Conyers, GA 30208
 52
 Fire Stn 3
 7:30 PM
 3rd Thurs/monthly

Dalton ARC
 PO Box 143
 Dalton, GA 30722-0143
 74
 Magistrate Court Bldg
 7:30 PM
 4th Mon/monthly

Gwinnett ARS
 PO Box 88
 Lilburn, GA 30226
 222
 Williams Rest.
 7:30 PM
 3rd Thurs/monthly

Liberty County Emg Comm
 ARC
 PO Box 1484
 Hinesville, GA 31313
 60
 City Hall
 7:30 PM
 Last Mon/monthly

Metro Atlanta Tel Pion
 11395 West Rd.
 Roswell, GA 30075
 329
 Various
 6:30 PM
 1st Tues/monthly

Middle Georgia RA
 107 Mossy Lake Rd.
 Perry, GA 31069
 114
 Church of Christ
 7 PM
 3rd Thurs/monthly

Southeastern DX Club
 PO Box 19871
 Atlanta, GA 30325
 185
 Days Inn
 7:30 PM
 3rd Tues/monthly

Statesboro ARS
 234 Story Rd.
 Sylvania, GA 30467
 41
 RJ's Restaurant
 7 PM
 2nd Thurs/monthly

Valdosta ARC
 PO Box 3846
 Valdosta, GA 31604
 34
 Red Cross Bldg
 Various
 1st Tues/monthly

Vidalia Emerg Coord
 PO Box 750
 Vidalia, GA 30474
 25
 Georgia Power Co
 7 PM
 1st Thurs/even months

HAWAII

Big Island ARC
 PO Box 1938
 Hilo, HI 96721-1938
 54
 Army Reserve Ctr
 7 PM
 2nd Tues/monthly

Emergency ARC
 PO Box 30315
 Honolulu, HI 96820-0315
 180
 Lincoln Ele Sch
 7 PM
 4th Thurs/monthly

Pacific RA Xmting Soc
45-601 Luluku Rd CRT 44-25
Kane'Ohe, HI 96744-1854

7
Various
Various
Various

ILLINOIS

6-Mtr Club of Chicago
7109 Blackburn Av
Downers Grove, IL 60516-3925

49
St Johns Luth Chrh
7:30 PM
3rd Fri/monthly

ARC of Mt Vernon
PO Box 1342
Mt. Vernon, IL 62864
41
Mt Vernon HS
7 PM
3rd Tues/monthly

Chicago FM Club
PO Box 1532
Evanston, IL 60204
352
Various
8 PM
3rd Wed/monthly

DuPage ARC
PO Box 71
Clarendon Hills, IL 60514
80
Holy Trinity Chrh
7:30 PM
4th Mon/monthly

Hamfesters RC
9142 *Pembroke Ln*
Bridgeview, IL 60455
226
Crstwd Civic Ctr
8 PM
1st Fri/monthly

Lewis & Clark RC
PO Box 553
Godfrey, IL 62035
167
Lewis & Clark Com College
7:30 PM
1st Tues/monthly

P.R.I.M.E. ARC
PO Box 259
Belleville, IL 62222
130
Am Water Co
7 PM
1st Mon/every other month

Peoria Area ARC
PO Box 3508
Peoria, IL 61612-3508
209
Red Cross Bldg
7 PM
2nd Fri/monthly

Rockford ARA
PO Box 8465
Rockford, IL 61126-8465
130
Bank One
7 PM
2nd Fri/monthly

Western Illinois ARC
3809 Sequoia
Quincy, IL 62301
78
Blessing Hosp
7:30 PM
1st Wed/monthly

Wheaton Comm RA
PO Box QSL
Wheaton, IL 60189
295
College of DuPage
7:30 PM
4th Fri/monthly

York RC
PO Box 1201
Elmhurst, IL 60126
107
Science Bldg
8 PM
3rd Fri/monthly

INDIANA

American Red Cross ARC
5440 W High St.
Silver Lake, IN 46982
30
Red Cross Bldg
2 PM
3rd Sat/monthly

Clark County ARC
5612 Hwy 160
Charlestown, IN 47111
62
Red Cross Bldg
7:30 PM
3rd Fri/monthly

Clinton County ARC
267 S Cnty Rd 380 E
Frankfort, IN 46041-8932
30
Frnkfrt Lib
7 PM
1st Tue/monthly

Electronic Applications Rad Svc
1506 S Parker Dr.
Evansville, IN 47714
12
Noble Romans
6:30 PM
1st Friday/monthly

Elkhart County RA
1117 S 8th St
Goshen, IN 46526
119
Crown Intl
7 PM
3rd Tues(Jan/Apr/Jun/Sep/Nov)

Fort Wayne RC
11714 Millstone Dr.
Ft Wayne, IN 46818
181
Sim Untd Chrh of Christ
7:30 PM
3rd Fri/monthly

Goshen ARC
1117 S 8th St
Goshen, IN 46526
37
Goshen Com Colg
7 PM
2nd Tues/monthly

Huntington County ARS
15035 Feighner Rd.
Roanoke, IN 46783-9619
42
Hntgdn Lib
7 PM
1st Mon/monthly

Indianapolis RC
PO Box 51201
Indianapolis, IN 46251
136
220 S Downey
7:30 PM
2nd Fri/monthly

Indianapolis RCA ARC
600 N Sherman Dr.
Indianapolis, IN 46201
90
Various
Various
Various

Indianapolis Red Cross ARC
7248 Tarragon Ln
Indianapolis, IN 46526
154
Red Cross Bldg
7:30 PM
2nd Tues/monthly

Kokomo ARC
2200 Carr Dr.
Kokomo, IN 46902
62
Various
Various
Various

Lake County ARC
812 E 40th Pl
Griffith, IN 46319
91
Imnl Undt Chr of Crst
7:30 PM
2nd Fri/monthly

Miami County ARC
PO Box 1011
Peru, IN 46970
36
Dukes Mem Hosp
9 AM
2nd Sat/monthly

Michiana ARC
18451 Quinn Rd
Bremen, IN 46506
113
Red Cross Bldg
7:30 PM
Last Fri/monthly

Mid-State ARC
 PO Box 836
 Franklin, IN 46131-1228
 125
 Jhsn EOC
 8 AM
 3rd Sat/monthly

Muncie Area ARC
 2004 Batavia Av
 Muncie, IN 47302
 118
 Red Cross Bldg
 2 PM
 3rd Sun/monthly

Northeastern Indiana ARC
 PO Box 745
 Auburn, IN 46706
 34
 Chrh of Christ
 7:30 PM
 2nd Tues/monthly

Old Post ARS
 PO Box 834
 Vincennes, IN 47591-0834
 60
 CD Office
 7:30 PM
 1st Wed/monthly

Pike County ARC
 PO Box 12
 Stendal, IN 47585
 22
 Winslow City Hall
 7 PM
 2nd Mon/monthly

Ripley County RC
 26088 St. Rte. 46 W
 Batesville, IN 47006-9529
 46
 Old Tyson Schl
 7:30 PM
 1st Tues/monthly

Thompson ARC
 101 West 103rd St INH700
 Indianapolis, IN 46280-1102
 175
 Thompson HQ
 12:15 PM
 2nd Tues/monthly

Tri-State ARS
 PO Box 4521
 Evansville, IN 47724-0521
 129
 Red Cross Bldg
 7 PM
 2nd Thurs/monthly

Wabash County ARC
 235 Southwood Dr.
 Wabash, IN 46992
 21
 CD Center
 6:30 PM
 4th Wed/monthly

Wabash Valley RA
 PO Box 81
 Terre Haute, IN 47808-0081
 104
 Rose Harmon Inst.
 7:30 PM
 1st Fri/monthly

KANSAS

Central Kansas ARC
 PO Box 2493
 Salina, KS 67401
 111
 Asbury Hosp.
 8 PM
 Last Fri/monthly

Flint Hills ARC
 628 Daisy Ln.
 Andover, KS 67002
 42
 Airport Sheriffs Sbstrn
 7:30 PM
 1st Tues/monthly

Golden Belt ARC
 3900 Forrest # 5
 Great Bend. KS 67530
 70
 Comm College SU
 7:30 PM
 1st Thurs/monthly

Hays ARC
 PO Box 622
 Hayes, KS 67601
 37
 Ellis Cty LE Ctr.
 7:30 PM
 2nd Tues/monthly

Jayhawk ARS
 PO Box 4282
 Kansas City, KS 66104
 48
 Arrowhead Nat Bank
 7:30 PM
 3rd Thurs/monthly

Kansas-Nebraska RC
 1220 Spruce, PO Box 157
 Concordia, KS 66901
 50
 Cloud Cnty CrHse
 7:30 PM
 2nd Thurs/monthly

Pilot Knob ARC
 PO Box 707
 Tonganoxie, KS 66086
 75
 Red Cross Bldg
 7 PM
 1st Thurs/monthly

Wichita ARC
 11725 Alderny Ct #31
 Wichita, KS 67212
 376
 Red Cross
 7:30 PM
 1st Wed/monthly

KENTUCKY

Amateur Rad Xmiting Soc
 PO Box 7391
 Louisville, KY 40257
 238
 Univ of Lsvl
 7:30 PM
 2nd Fri/monthly

Bluegrass ARS
 PO Box 4411
 Lexington, KY 40544-4411
 200
 Red Cross Bldg
 7:30 PM
 1st Mon/monthly

Kentucky Colonel ARC
 PO Box 9781
 Bowling Green, KY 42101
 72
 Greenwood Mall
 7 PM
 3rd Thurs/monthly

Owensboro ARC
 PO Box 1572
 Owensboro, KY 42302
 38
 KY Tech
 7 PM
 3rd Tues/monthly

Paducah ARC
 637 Paducah Rd.
 Benton, KY 42025-9034
 87
 Cit. Bank
 7 PM
 1st Mon/monthly

LOUISIANA

Acadiana ARA
 PO Box 51174
 Lafayette, LA 70505-1174
 178
 Red Cross Bldg
 7:30 PM
 1st Thurs/monthly

Baton Rouge ARC
 PO Box 4004
 Baton Rouge, LA 70821
 406
 Catholic HS
 Various
 Last Tues/monthly

Shreveport ARA
 171 Sloan
 Mansfield, LA 71052
 175
 El Chico's
 7 PM
 2nd Tues/monthly

United Radio Amateur Club
 PO Box 190
 Mansfield, LA 71052
 39
 Desoto Parish Inst
 4:30 PM
 3rd Thurs/monthly

MAINE

Augusta ARA
117 Purinton Av.
Augusta, ME 04330
70
Conv HS
7 PM
3rd Wed/monthly

Pine State ARC
PO Box 6304
Hermon, ME 04402
173
Bangor Theol. Seminary
7 PM
1st Mon/monthly

Portland Wireless Assn
PO Box 1605
Portland, ME 04096
98
Red Cross Bldg
7 PM
1st Tues/monthly

Yarmouth RC
PO Box 373
Yarmouth, ME 04096
20
Pat's Pizza
7 PM
3rd Tues/monthly(OCT-JUN)

MARYLAND-DC

Antietam RA
PO Box 52
Hagerstown, MD 21741
76
Wshngtn Cty Crthse
8 PM
1st & 3rd Tues/monthly

Laurel ARC
PO Box 3039
Laurel, MD 20709-0039
84
384 Main St.
7:30 PM
4th Wed/monthly

Maryland Mobileer ARC
PO Box 935
Severn, MD 21144-0935
150
OEM Office
7:30 PM
1st Fri/monthly

Rock Creek ARA
2611 Newton St
Silver Spring, MD 20902
72
Vitro Corp Bldg
7:30 PM
3rd Fri/monthly (ex Dec)

South Patuxent ARC
1445 Parran Rd
St Leonard, MD 20685
123
Southern Com Ctr
7 PM
2nd Wed/monthly

Southern MD ARC
PO Box 273
Cheltenham, MD 20623
70
Prnc George PD
7:30 PM
2nd Fri/monthly

Southern Patuxent ARC
PO Box 399
St Leonard MD 20685
244
Comm Ctr
7 PM
2nd Wed/monthly

MASSACHUSETTS-EASTERN

Barnstable ARC
22 Poplar Dr.
Osterville, MA 02655
100
Red Cross
7:30 PM
1st Wed/monthly

Boston ARC
PO Box 15585 Kenmore Stn.
Boston, MA 02215
159
Various
7:30 PM
3rd Wed/monthly

Falmouth ARC
29 Hiawatha St.
Teaticket, MA 02536-7371
184
Town Hall
7:30 PM
Last Tues/monthly

Framingham ARA
 PO Box 3005
 Framingham, MA 01701
 179
 Dnfrth Museum
 7:30 PM
 1st Thurs/monthly

Genesis ARS
 PO Box 396
 Carver, MA 02330-0396
 24
 Plymouth Airprt
 7:30 PM
 Last Mon/monthly

Police AR Team of Westford
 PO Box 503
 Westford, MA 01803-0503
 57
 Regency Inn
 8 PM
 2nd Thurs/monthly (ex JUL-
 AUG)

Wareham ARC
 PO Box 1334
 Onset, MA 02558
 42
 Police Dept
 7:30 PM
 3rd Wed/monthly

Wellesley ARS
 107 Church St.
 Westwood, MA 02090
 62
 Babson Clg
 7:30 PM
 1st & 3rd Thurs/monthly

MASSACHUSETTS-WESTERN
 Central Mass ARA
 PO Box 127
 Sutton, MA 01590
 133
 Mercy Ctr
 7:30 PM
 4th Thurs/monthly (ex Jul-Aug)

Hampden County RA
 PO Box 562
 Agawam, MA 01001-0562
 130
 Feeding Hls Cong Chrh
 8 PM
 1st Fri/monthly (ex Jul-Aug)

Mt Tom Amateur RA
 PO Box 3494
 Springfield, MA 01101-3494
 350
 Holyoke Soldiers Home
 7:30 PM
 3rd Fri/monthly

Northern Berkshire ARC
 PO Box 2097
 Pittsfield, MA 01202
 180
 Polish Comm Clb
 7 PM
 Last Sun/monthly

MICHIGAN
 Adrian ARC
 4436 Evergreen Ct.
 Adrian, MI 49221
 130
 Various
 Various
 Various

American Red Cross RS
 2817 16th Av.
 Port Huron, MI 48060
 22
 615 Pine St.
 7 PM
 2nd Thurs/monthly

Casdcades ARS
 508 Dalton Rd.
 Jackson, MI 49201
 110
 Consumers Pwr Co
 7:30 PM
 3rd Tues/monthly

Garden City ARC
 PO Box 482
 Garden City, MI 48136-0482
 85
 St Dunstans Cmty Rm
 7:30 PM
 3rd Tues/monthly (ex Jul-Aug)

Hazel Park ARC
 PO Box 368
 Hazel Park, MI 48030
 137
 Hoovr El Schl
 7:30 PM
 2nd Wed/monthly Sep-Jun

Kalamazoo ARC
 4331 S 11th St.
 Kalamazoo, MI 49009-9511
 172
 1st Cong. Chrch
 7:30 PM
 3rd Thurs/monthly

L'Anse Creuse ARC
 23682 Kim Dr
 Clinton Twp, MI 48035-0443
 152
 L'Anse Creuse HS
 7:30 PM
 1st Wed/monthly (ex Jul-Aug)

Lapeer County ARA
 112 N Court
 Lapeer, MI 48446
 49
 Court House
 7:30 PM
 2nd Tues/monthly

Monroe County RCA
 B-237
 Monroe, MI 48161
 66
 Red Cross Bldg
 7:30 PM
 3rd Thurs/monthly

Motor City RC
 PO Box 337
 Wyandotte, MI 48192
 106
 St Timothys Chrhr
 7:30 PM
 1st Fri/monthly

Oakland County ARS
 PO Box 431-1244
 Pontiac, MI 48343-9998
 88
 St Trinity Chrhr
 7:45 PM
 1st Thurs/monthly

Radio Active Comm Club
 RACC
 1767 Hempstead
 Troy, MI 48083
 50
 Various
 Various
 3rd Sun/monthly

Southern Michigan ARS
 PO Box 934
 Battle Creek, MI 49016
 195
 Red Cros Bldg
 7 PM
 3rd Thurs/monthly

Straits Area RC
 5300 Pickerel Lake Rd.
 Petoskey, MI 49770
 55
 Red Cross Bldg
 7:30 PM
 3rd Tues/monthly

MINNESOTA

Mankato Area RC
 535 Page Av.
 North Mankato, MN 56003
 90
 Blue Earth Cnty LE Ctr
 7:30 PM
 2nd Thurs/monthly

Mesabi Wireless Assn
 604 9th St S
 Virginia, MN 55792-3120
 50
 Parkville
 7 PM
 2nd Wed/monthly

New Ulm ARC
 7 Sunrise Dr
 New Ulm, MN 56073
 23
 Kunnerth Chiro Clncl
 7:30 PM
 4th Tues/monthly

SW Metro Xmtr
 Box 144
 Chaska, MN 55318
 58
 Auburn Mnr
 7 PM
 2nd Thurs/monthly

Worthington ARC
 422 Galena St
 Worthington, MN 56187
 19
 Members Homes
 7:30 PM
 1st Mon/monthly

MISSISSIPPI

Laurel ARC
 PO Box 6252
 Laurel, MS 39440-6252
 42
 CD Bldg
 7 PM
 1st Mon/monthly

Vicksburg ARC
 PO Box 1612
 Vicksburg, MS 39182
 65
 Pmertn Cafe
 6:30 PM
 2nd Mon/monthly

MISSOURI

Central MO RA
 RR 6, Box 231-A
 Columbia, MO 65202
 130
 Boone Elec Coop
 7 PM
 2nd Tues/monthly

Hannibal ARC
 65 Pioneer Trail
 Hannibal, MO 63401-2744
 27
 Mrk Twn Music Show
 7:30 PM
 2nd Wed/monthly

Heart of America RC
 1606 N Trail Ridge Dr
 Independence, MO 64050
 27
 Red Cross Bldg
 7:30 PM
 3rd Tues/monthly

Kimberling ARC
 PO Box 1171
 Kimberling City, MO 65686
 140
 Am Legion Bldg
 8:30AM/7PM
 1st Sat/3rd Tue/monthly

Mid MO ARC
 5417 Scruggs Stn Rd
 Lohman, MO 65053-9537
 57
 City Nat Savings & Loan
 7 PM
 2nd Thurs/monthly

Missouri Valley ARC
 PO Box 1533
 St Joseph, MO 64502-1533
 87
 Red Cross
 7:30 PM
 1st Mon/monthly

PHD ARA
 PO Box 11
 Liberty, MO 64068-0011
 704
 70 & N Holmes KC
 7 PM
 Last Tues/monthly

Southwest Missouri ARC
 PO Box 11363
 Springfield, MO 65808
 134
 Red Cross
 7 PM
 3rd Mon/monthly

St Charles ARC
 2805 Westminster
 St Charles, MO 63301
 82
 St Peters Civ Ctr
 7:30 PM
 4th Tues/monthly

St Louis ARC
415 Spring Av
Webster Groves, MO 63119
34
Uppr Buder Pk
8 PM
3rd Fri/monthly

St Peters ARC
4136 Towers
St Charles, MO 63301
50
Sr Citizen Ctr
Various
3rd Tues/monthly

Suburban RC
12271 Creve Coeur Rdg.
St Louis, MO 63043
240
Goff-Moll Am Leg
8 PM
2nd Fri/monthly

SW Missouri ARC
PO Box 11363
Springfield, MO 65808
180
Red Cross Bldg
7 PM
3rd Mon/monthly

Warrensburg Area ARC
PO Box 1364
Warrensburg, MO 64093-7364
69
Am Leg Bldg
9 AM
1st Sat/monthly

MONTANA

Butte ARC
PO Box 4036
Butte, MT 59701
43
St James Hosp
7 PM
1st & 3rd Thurs/monthly

Great Falls Area ARC
PO Box 1763
Great Falls, MT 59403
65
2900 6th St NW
7:30 PM
1st Mon/monthly

Hellgate ARC
PO Box 3811
Missoula, MT 59806
125
Western Fed Bank
7:30 PM
2nd Mon/monthly

Yellowstone RC
1544 Foothill Dr
Billings, MT 59105
53
St Vincent Hosp
7:30 PM
3rd Mon/monthly (ex Jul-Aug-Dec)

NEBRASKA

AK-SAR-BEN ARC
PO Box 291
Omaha, NE 68101
476
Red Cross Bldg
7:30 PM
2nd Fri/monthly

Blue Valley ARC
6224 Leighton Av.
Lincoln, NE 68507
46
Sewrd Cvc Ctr
2 PM
3rd Sun/monthly

Elkhorn Valley ARC
PO Box 1033
Norfolk, NE 68701
35
Ramada Inn
8:30 AM
2nd Sat/monthly

Lincoln ARC
PO Box 5006
Lincoln, NE 68505
294
1st Ply Cong Chr
7 PM
2nd Wed/monthly

Pioneer ARC
326 S Birchwood "A"
Fremont, NE 68025
70
Memorial Hosp
Various
Various

Tri-City RAC
PO Box 925
Scottsbluff, NE 69361
20
Coors Hosp Rm
7 PM
2nd Tues/monthly

Western Nebraska ARC
1320 Country Clb Dr.
Sidney, NE 69162
20
Various
7:30 PM
2nd Tues/monthly(ex JUL/DEC)

NEVADA

Frontier ARS
5805 W Harmon, Sp 159
Las Vegas, NV 89103
29
Rae's Restaurant
7 PM
3rd Mon/monthly

Sierra Intermountain ERA
875 Bollen Cir.
Gardnerville, NV 89410-6514
145
Douglas Cty Library
7:30 PM
2nd Tues/monthly

NEW HAMPSHIRE

Central New Hampshire ARC
PO Box 1112
Laconia, NH 03247-1112
146
Inter-Lakes HS
Various
1st Tues/monthly

Great Bay RA
78 Littleworth Rd
Dover, NH 03820-4331
93
Rochester FD
7 PM
2nd Sun/monthly

North Country ARC
12 Cottage St.
Lancaster, NH 03584
23
Wht Mtn HS
7 PM
1st Fri/monthly

Port City ARC
PO Box 1587
Portsmouth, NH 03802-1587
67
Edgewood Ctr
7:30 PM
1st Wed/monthly

NEW JERSEY-NORTHERN

10-70 Rptr Assn
235 Van Emburgh Av.
Ridgewood, NJ 07450
210
VFW Hall
8 PM
1st Wed/monthly (ex Jul-Aug)

Bayonne Emerg Mgt
236 Pearsall Av
Jersey City, NJ 07305
166
16th St & Av A Firehse
7:30 PM
2nd Tues/monthly

Bergen ARA
619 Calvin St
Washington Twp, NJ 07675-
4463
175
Elks Lodge
7:30 PM
1st Sun/monthly

Cherryville RA II
 PO Box 308
 Quakertown, NJ 08868
 125
 Clinton Elks Lodge
 8 PM
 2nd Fri/monthly

Irvington-Roseland AC
 28 Crescent Rd.
 Livingston, NJ 07039
 54
 Roseland Emerg Mgt
 7 PM
 Wed/monthly

Ocean-Monmouth ARC
 157 Flintlock Dr
 Lakewood, NJ 08701
 158
 Gldn Star Diner
 9 AM
 2nd Sat/monthly

Piscotoway ARC
 PO Box 1233
 Piscotoway, NJ 08854
 52
 Town Hall
 8 PM
 1st Thurs/monthly

R.A.T.S
 206 N Vivyen St
 Bergenfield, NJ 07621
 60
 Wendys/Ltl Fls Rt460
 7:45 PM
 2nd Thurs/monthly

Ramapo Mtn ARC
 75 Lake Shore Dr.
 Oakland, NJ 07436
 100
 American Legion Hall
 8 PM
 1st Wed/monthly

Raritan Bay RA RBRA
 Box 173
 Sayreville, NJ 08872
 65
 Pub Safety Cmplx
 8 PM
 2nd Mon/monthly

Stateline RC
 135 E 4th St.
 Clifton, NJ 07011
 51
 Park Ridge Boro Hall
 8 PM
 4th Thurs/monthly

Taritan Valley RC
 506 Country Club Rd.
 Bridgewater, NJ 08807
 54
 Green Knoll FD
 8 PM
 4th Tues/monthly

West Essex ARC
 PO Box54
 Essex Fells, NJ 07021
 14
 Essex Fells Svc Bldg
 7:30 PM
 Various

NEW JERSEY-SOUTHERN

Burlington County RA
 PO Box 307
 Moorestown, NJ 08057
 46
 St Matthews Luth Chrh
 7:30 PM
 2nd Mon/monthly

Gloucester County ARC
 PO Box 370
 Pitman, NJ 08071
 195
 Deptford Elks
 8 PM
 1st Wed/monthly

Jersey Shore ARS
 PO Box 295
 Toms River, NJ 08754-0295
 230
 Rvrwood Rec Bldg
 7:30 PM
 2nd Thurs/monthly

South Jersey RA
 PO Box 1026
 Haddonfield, NJ 08033-1026
 248
 Pennsaken SR HS
 7:30 PM
 4th Wed/monthly (3rd Wed
 Nov/Dec)

NEW MEXICO

Albuquerque ARC
10225 Karen Av NE
Albuquerque, NM 87111-3633
32
Golden Corral Rest.
7:30 AM
1st Sat/monthly

Amateur Radio Caravan Club
PO Box 36365
Albuquerque, NM 87110
200
Cntrl Unitd Metn Chrh
7 PM
2nd Fri/monthly

Alila ARS
PO Box 1874
Silver City, NM 88062
37
Harlan Hall WNMU Campus
Various
2nd Fri/monthly

Mesilla Valley RC
PO Box 1443
Las Cruces, NM 88004
150
Stranigan Library
7 PM
4th Mon/monthly

NEW YORK-EASTERN

Crystal RC
PO Box 482
Valley Cottage, NY 10989
118
Fire Trng Ctr
7 PM
1st Wed/monthly(exc Jul/Aug)

P.E.A.R.L.
22 Trout Pl RD 4
Mahopac, NY 10541
184
Rt 301 Firehouse
3 PM
3rd Wed/monthly

Poughkeepsie ARC
19 Gerry Rd
Poughkeepsie, NY 12603-5614
30
Fire Trng Ctr
3 PM
3rd Tues/monthly (ex dec)

Putnam Emer & ARL
PO Box 501
Carmel, NY 10512
181
Kent Fire Dept
7:30 PM
3rd Wed/monthly

Westchester Emerg Comm
Assn
PO Box 831
North Terrytown, NY 10591
259
Wstchstr Cnty Ctr
7:30 PM
2nd Mon/monthly (ex JUL-
AUG)

NEW YORK-LONG ISLAND

American Red Cross RC
74 Broadway
Garden City Park, NY 11040
64
Red Cross Bldg
8 PM
1st Thurs/monthly

Broadcast Employees ARS
PO Box 995 Ansonia Sta
New York, NY 10023-0995
95
Various
Various
Sept-Jun

Cross Island Radio Ragchew
Net
PO Box 16
Ridge, NY 11961
25
Various
10 PM
Tues/weekly

Eric Trojahn Memorial ARC
9 Estate Ct.
Rocky Point, NY 11901
6
Rky Pnt JR HS
2:15 PM
Each Tuesday

Great South Bay ARC
 PO Box 1356
 West Babylon, NY 11704
 130
 Babylon Twn Hall
 8 PM
 Last Thurs/monthly

Kings County RA
 1420 Freeport Loop 10B
 Brooklyn, NY 11239-2308
 76
 Floyd Barrett Field 272
 7:30 PM
 2nd Wed/monthly

Knickerbocker ARC
 147 Robby Ln
 New Hyde Park, NY 11040
 31
 Knickerbkr Yacht Clb
 10 AM
 3rd Sun/monthly

Long Island Mobile ARC
 219 Normandy Rd.
 Massapequa, NY 11758
 529
 HB Thompson JR HS
 8 PM
 1st Tues/monthly

Nassau ARC
 46 Haverford Rd.
 Hicksville, NY 11801
 90
 Sr Cit Bldg
 8 PM
 Every Monday (exc holidays)

Peconic ARC
 PO Box 113
 Peconic, NY 11958
 55
 Southold Library
 6:30 PM
 1st Fri/monthly

Radio Central ARC
 19 Dorchester Ct
 Farmingville, NY 11738
 202
 Brookhvn Rec Ctr
 8 PM
 1st/2nd/3rd/Last/Wed/monthly

Suffolk County RC
 59 Comerford St.
 Terryville, NY 11776
 113
 Islip Rec Ctr
 8 PM
 3rd Tues/monthly

Wantagh ARC
 3 Theodore Dr.
 Plainview, NY 11803
 90
 Pub Lib
 8 PM
 2nd Fri/monthly

NEW YORK-WESTERN
 Allegany Highlands ARC
 89 Sunnydale Av.
 Wellsville, NY 14895
 20
 Crthse EOC
 7:30 PM
 1st Tues/monthly

ARA of the Tonawandas
 PO Box 430
 N Tonawanda, NY 14120
 210
 Sweeney FD
 7:30 PM
 3rd Tues/monthly ex Jul/Aug

Chautauqua County Amateur
 FM Assn
 15 Pine St, Box 311
 Russell, PA 16345
 106
 City Hall
 7:30 PM
 4th Mon/monthly

Fulton ARC
 PO Box 26
 Fulton, NY 13069
 52
 County Bldg
 7 PM
 4th Wed/monthly

Radio Assn of Western NY
 194 Smallwood Dr
 Snyder, NY 14226
 64
 Chr of the Nativity
 7:30 PM
 2nd Tues/monthly

Chester ARA
 P Box 93333
 Chester, NY 14692
 3
 rehouse
 PM
 it Fri/monthly

ome RC
 121 Wood St
 rome, NY 13440
 l
 rough JR HS
 30 PM
 it & 3rd Wed/monthly

quaw Island ARC
 Coville St
 ctor, NY 14564
 l
 tario City SO
 PM
 id Tues/monthly

NORTH CAROLINA
 amance ARC
 ox 3064
 irlington, NC 27215
 i
 y Garage Bsmt
 30 PM
 id Mon/monthly

ue Ridge ARC
 P Box 183
 at Rock, NC 28731
 4
 hitmire Bldg
 PM
 t Mon/monthly

arteret County ARS
 P Box 1302
 ewport, NC 28570
 16
 eraton
 30 AM
 h Sat/monthly

ghpoint ARC
 P Box 4941
 ghpoint, NC 27263
 l
 oneer Rest.
 PM
 t Mon/monthly

Mecklenburg ARS
 3213 Bridgemere Ter
 Matthews, NC 28105
 251
 East Bap Chrch
 7:30 PM
 Last Tues/monthly

Orange County RA
 PO Box 297
 Hillsborough, NC 27278
 134
 Orng Cty 911 Ctr
 7:30 PM
 2nd Monday/monthly

Pamlico ARC
 Rt 5 Box 12
 Washington, NC 27889
 67
 Mothr/Mercy Schl
 7:30 PM
 4th Tues/monthly

Raleigh ARS
 2005 Quail Ridge Rd.
 Raleigh, NC 27609
 363
 Frst Hls Bap Chrch
 7:30 PM
 1st Tue/monthly

Western Carolina ARS
 PO Box 1488
 Ashville, NC 28802
 210
 Community Ctr
 7:30 PM
 1st Thrus/monthly

NORTH DAKOTA
 Red River Radio Amateurs
 Box 3215
 Fargo, ND 58108-3215
 140
 Cass Cty Ctr
 7 PM
 3rd Tues/monthly

Theodore Roosevelt ARC
 2243 Bosch Pl.
 Dickinson, ND 58601
 66
 Dknsn Law Enf Ctr
 7 PM
 1st Mon/monthly

OHIO

20 Over 9 ARC
424 Peffer
Niles, OH 44446
164
Various
Various
2nd Tues/monthly(exc Jun/Jul/
Aug)

Alliance ARC
510 W Harrison
Alliance, OH 44601
51
Alliance Com Hosp
7:30 PM
1st Thurs/monthly

Athens County RA
61 briarwood Dr
Athens, OH45701
29
Athens Library
7:30 PM
3rd Tues/monthly

Canton ARC
PO Box 8673
Canton, OH 44711-8673
230
EOC
7:30 PM
3rd Wed/monthly

Clyde ARS
333 Belle Av
Bellevue, OH 44811
35
Clyde Cty Hall
7:30 PM
2nd Tues/monthly

Cuyahoga Falls ARC
1930 Norton Rd
Stow, OH 44224
226
Scout House
8 PM
1st & 3rd Wed/monthly

Dayton ARA
16 Vassar Dr.
Dayton, OH 45406
1286
Career Academy
7:30 PM
1st & 3rd Fri/monthly (ex Sep-
Jun)

Fayette ARA
6800 White Oak Rd
Bloomingsburg, OH 43106
30
Washington HS
7 PM
3rd Sun/monthly

Findlay RC
PO Box 587
Findlay, OH 45839
140
1333 W Sandusky St
7:30 PM
1st & 3rd Thurs/monthly

Firelands Amateur Rptr Assn
PO Box 442
Huron, OH 44839
56
OH Veterens Home
7 PM
4th Tues/monthly

Greater Cinci ARA
3753 Bonfield Dr
Cincinnati, OH 45231
700
Nat Hist Museum
7:45 PM
4th Wed/monthly

Independent Radio Assn
3435 Red Coach Dr
Springfield, OH 45503
35
Mercy Med Ctr
7:30 PM
2nd Tues/monthly

Intercity ARC
1166 Keller Dr
Mansfield, OH 44905
135
Red Cross Bldg
8 PM
1st Fri/monthly

Lake County ARA
5777 Fenwood Ct
Mentor, OH 44060
205
Civic Center
7:30 PM
1st Wed/monthly

ancaster/Fairfield ARC
243 Quarry Rd. SE
ancaster, OH 43130-9303
34
ed Cross
:30 PM
st Thurs/monthly

orain County ARA
37 Bon Air Ave.
lyria, OH 44035
8
ed Cross
:30 PM
rd Fri/monthly

lahoning Valley ARA
O Box 2950
oungstown, OH 44511
58
ed Cross
:30 PM
nd Tues/monthly

larion ARC
583 S Street Meeker
larion, OH 43302
20
ri-Rvrs Career Ctr
:30 PM
nd Mon/monthly Sep-May

assillon ARC
ox 73
assillon, OH 44708-0073
3
assillon Sr Ctr
PM
st Fri/monthly

ilford ARC
398 Kemper Grove Ln
eveland, OH 45140
5
ilford Ctr Cncl
PM
nd Thurs/monthly

orth Coast ARC
O Box 30529
eveland, OH 44130-0529
34
arknoll Ele Schl
30 PM
nd Thurs/monthly

Portage ARC
9971 Diagonal Rd
Martua, OH 44255
96
Reed Library Annex
7 PM
4th Wed/monthly

Sandusky Valley ARC
725 Rawson Av.
Fremont, OH 43420
37
Sandusky Cnty Jail
Various
1st Sat/monthly

Toledo Mobile RA
9408 Salisbury
Monclovia, OH 43542
324
Lukes Barn Rec Ctr
7:30 PM
2nd Wed/monthly

Triple States ARC
Box 240, RD 1
Adena, OH 43901
1800
Cit Sav Bnk
Various
Quarterly

Tusco ARC
Box 725
New Philadelphia, OH 44663
72
Various Locations
Various
Various

West Park Radiops ARC
513 Kenillworth Rd.
Bay Village, OH 44140
40
Assn Luth Chrch
8 PM
1st & 3rd Fri/monthly

OKLAHOMA

American Airlines ARC
722 S 138 E Av.
Tulsa, OK 74108
162
Various
Various
Various

670

Enid ARC
PO Box 261
Enid, OK 73702
74
OK Hwy Patrol HQ
7:30 PM
4th Thurs/monthly

Lawton Fort Sill ARC
PO Box 892
Lawton, OK 73502
132
Grt Plns VOTECH
7 PM
1st Tues/monthly

Oklahoma Independent ARC
421 E Bridge
Blackwell, OK 74631
25
Red Cross Bldg
7 PM
2nd Tues/monthly

Tulsa ARC
PO Box 4283
Tulsa, OK 74159-0283
154
Keplinger Hall
7 PM
2nd Tues/monthly

OREGON

Central Oregon RA
PO Box 723
Bend, OR 97709
100
Bend Sr Cit Ctr
7 PM
Last Thurs/monthly

Coos County RC
PO Box 3494
Coosbay, OR 97420
45
Pac Pwr&Lite
7:30 PM
2nd Thurs/monthly

Hoodview ARC
PO Box 459
Sandy, OR 97055
177
MTCC
7:30 PM
3rd Thurs/monthly

Keno ARC
PO Box 678
Keno, OR 97627
36
Keno Fire Hall
7 PM
3rd Thurs/monthly

McMinnville ARC
PO Box 891
McMinnville, OR 97128
79
Hewlett-Packard
7:30 PM
2nd Thurs/monthly

Oregon Tualatin Valley ARC
PO Box 5132
Aloha, OR 97006-0132
190
Bvrtn Elks Ldg
7 PM
2nd Wed/monthly

Portland ARC
6115 SE 13th Av
Portland, OR 97202
122
State Bldg
7:30 PM
3rd Fri/monthly

Sunset Empire ARC
PO Box 264
Astoria, OR 97103
49
US Nat Bnk
7:30 PM
4th Tues/monthly(exc JUL-
AUG)

PENNSYLVANIA-EASTERN

96 Over-The-Hill Gang
PO Box 1041
Linwood, PA 19061
200
Marcush Baptst Chrh
Various
2nd Thurs/monthly

Columbia Area RC
PO Box 126
Lancaster, PA 17608
68
Club Site at Fire Dept
7 PM
3rd Wed/monthly

umberland County ARS
 8 Pine St.
 Carlisle, PA 17013
 5
 mbrlnd Cnty EOC
 30 PM
 d Tues/monthly

EL-LEH ARC
 D 4 Greystn Bldg
 Hazareth, PA 18064
 70
 rthmptn Cnty Coll
 30 PM
 st Thurs/monthly

ndless Mountains ARC
 R4 Box 58A
 Dalton, PA 18414
 3
 MA
 PM
 st Tues/monthly

eystone VHF Club
 333 W Market St
 York, PA 17404
 15
 eridian Bnk
 15 PM
 st Thurs/monthly

ebanon Valley Soc of Rad
 na
 O Box 1587
 ebanon, PA 17042-4469
 10
 ebanon Muni Bldg
 30 PM
 d Tues/monthly

arple-Newtown ARC
 S Lansdowne Av.
 ansdowne, PA 19050-2398
 36
 mty Media Ctr
 PM
 st Thurs/monthly

id-Atlantic ARC
 O Box 352
 llanova, PA 19085
 35
 adnor Mem Lib
 PM
 d Thurs/monthly

Murgas ARC
 PO Box 1094
 Wilkes-Barre, PA 18703
 105
 Wstmnstr Presbtrn Chrh
 8 PM
 1st Wed/monthly

Olympia RAC
 4726 Sheldon St
 Philadelphia, PA 19127-1009
 14
 USS Olympia
 7:30 PM
 1st Wed/monthly

Penn Wireless Assn
 2201 Ave A
 Newportville, PA 19056-3201
 115
 K of C
 Various
 4th Mon/monthly

Penn-Mar RC
 PO Box 763
 Hanover, PA 17331
 66
 Midway Fire Co
 7:30 PM
 2nd Thurs/monthly

Phil-Mont MRC
 PO Box 88
 Abington, PA 19001
 145
 Frnkln Inst Sci Mus
 7 PM
 1st Wed/monthly

Reading RC
 PO Box 13777
 Reading, PA 19612
 104
 Berks Cty Ag Bldg
 8 PM
 2nd Fri/monthly

RF Hill ARC
 PO Box 29
 Colmar, PA 18915
 120
 1st Bank Bldg
 7:30 PM
 Last Thurs/monthly

Susquehanna County ARC
 RFD-1, Box 1-M
 Great Bend, PA 18821
 38
 VFW Hall
 6 PM
 2nd Sun/monthly

Tamaqua Transmittng Society
 212 Race St
 Tamaqua, PA 18252
 22
 Tamqa Italian Clb
 Various
 1st Fri/monthly

Warminster ARC
 PO Box 113
 Warminster, PA 18976
 133
 Ben Wilson Sr Ctr
 7:30 PM
 1st Thurs/monthly

West Branch ARA
 PO Box 3002
 Williamsport, PA 17701
 90
 Chrh of Sav Luth
 7:30 PM
 2nd & 4th Mon/monthly

PENNSYLVANIA-WESTERN

Beaver Valley ARA
 Rd2 2392
 Wampum, PA 16157
 112
 Police Ctr
 7:30 PM
 2nd Thurs/monthly

Butler County ARA
 PO Box 1787
 Butler, PA 16003-1787
 138
 Scout Bldg
 7:30 PM
 1st Tues/monthly

Horseshoe ARC
 4006 Cortland Av.
 Altoona, PA 16601
 122
 Court House
 7:30 PM
 2nd Thurs/monthly

McKern Cnty ARC
 PO Box 107
 Bradford, PA 16701
 44
 Childrens Home
 Various
 Various

North Hills ARC
 1059 Balmoral Dr.
 Pittsburgh, PA 15237-6217
 275
 Northland Library
 7:30 PM
 2nd & 4th Wed/monthly

RA of Erie
 PO Box 844
 Erie, PA 16512
 235
 Red Cross
 7:30 PM
 1st Thrus/monthly

Skyview Radio Society
 58 7th St. Ext.
 New Kingston, PA 15068
 104
 Skyview Clubhouse
 Various
 1st & 3rd Tues/monthly

Steel City ARC
 PO Box 281
 Carnegie, PA 15106
 110
 Clubhouse
 8 PM
 3rd Tues/monthly

Triple "A" ARA
 9 Lexington Dr
 Freedom, PA 15042-2217
 176
 Red Cross Bldg
 7:30 PM
 3rd Thurs/monthly

Two Rivers AR
 PO Box 225
 Greenock, PA 15047
 66
 Penn State Univ Frable Hall
 Various
 3rd Fri/monthly

PUERTO RICO

Puerto Rico AR League
 Box 191917
 San Juan, PR 00919-1917
 208
 Univ of PR
 3 PM
 1st Tues/monthly

RHODE ISLAND

North Rhode Island RC
 11 Brookside Av
 Centerdale, RI 02911
 18
 Cranstn Sr. Ctr
 7 PM
 Thurs/monthly

Ocean State AR Group
 PO Box 8238
 Cranston, RI 02920-0238
 299
 Warwick Frmans Ldg
 7:30 PM
 2nd Mon/Every other month

South Coast Wireless Soc
 PO Box 1516
 Westerly, RI 02891
 52
 Pawcatuck Nghbrhd Ctr
 7 PM
 4th Tues/monthly

SOUTH CAROLINA

Anderson RC
 PO Box 1525
 Anderson, SC 29622
 132
 County EOC
 7:30 PM
 4th Thurs (exc NOV & DEC)

Blue Ridge ARS
 PO Box 6751
 Greenville, SC 29606-6751
 32
 various
 various
 various

Columbia ARC
 544 Great North Rd
 Columbia, SC 29223
 128
 Red Cross Bldg
 7 PM
 1st Mon/monthly

Ridge ARC
 PO Box 1046
 Leesville, SC 29070
 30
 Ponderosa CC
 7:30 PM
 4th Tues/monthly

Spartanburg ARC
 104 Garner Rd.
 Spartanburg, SC 29303-3148
 94
 Camp Croft FD
 7:30 PM
 1st Tues/monthly

TENNESSEE

ARS of Tennessee Tech
 TTU Box 5262
 Cookeville, TN 38505
 25
 Prescott Hall
 7 PM
 2nd & 4th Mon/monthly

Bristol ARC
 201 Hemlock Rd
 Bristol, TN 37620
 81
 Brstl Reg Med Ctr
 7:30 PM
 1st Thurs/monthly

Campbell County ARC
 Rt 1, Box 1199
 Jacksboro, TN 37757
 76
 Laf. Mdl Schl
 7 PM
 Last Mon/monthly

Delta ARC
 6602 Westminster Rd.
 Memphis, TN 38120-3447
 440
 Red Cross Bldg
 7 PM
 2nd Tues/monthly

Johnson City ARA
377 A A Deakins Rd
Jonesborough, TN 37659
103
Jhshn City Pub Lib
7 PM
3rd Tues/monthly

Kerbela ARS
231 Tipton Sta. Rd.
Knoxville, TN 37920
28
Hilltop Cafe
8 AM
2nd Sat/monthly

Maury ARC
PO Box 832
Columbia, TN 38402
106
Catfish Campus
7:30 PM
2nd Thurs/monthly

Mid South ARA
PO Box 751841
Memphis, TN 38125
204
Red Cross Bldg
7 PM
1st Tues/monthly

Nashville ARC
1044 Forrest Hbr Dr
Hendersonville, TN 37075
75
Lock 2 Park
6 PM
3rd Thurs/monthly

Oak Ridge ARC
PO Box 4291
Oak Ridge, TN 37831
135
Oak Ridge Civic Ctr
7:30 PM
2nd & 4th Mon/monthly

RAC of Knoxville
PO Box 124
Knoxville, TN 37901
286
Wallace Mem Chrh
7 PM
3rd Thurs/monthly

Smoky Mountain ARC
2054 Independence Dr.
Maryville, TN 37803
50
USW Union Hall
Various
4th Mon/monthly

Tennessee Valley AR Network
1032 Hidden Woods Trl.
Gallatin, TN 37066
24
Golden China Rest
7 PM
2nd Thurs/monthly

University ARC
Box 70552 ETSU
Johnson City, TN 37614-0552
20
RM T-225 Tech Bldg
4:30 PM
1st & 3rd Thurs/Schl Term

Wilson ARC
PO Box 20518
Lebanon, TN 37088-8607
50
Mdl TN Elec Co-op
7 PM
1st Sat/monthly

TEXAS-NORTHERN
ARC of Parker County
PO Box 1795
Weatherford, TX 76086
59
Southside Diner
7 PM
2nd Tues/monthly

Arlington ARC
PO Box 1702
Arlington, TX 76004-1702
136
401 W Sanford St
7:30 PM
3rd Fri/monthly (ex Dec)

Cooke County ARC
PO Box 100
Gainesville, TX 76241
28
Camp Fire Cabin
7:45 PM
2nd Thurs/monthly

Coppell Amateur Club
 PO Box 112
 Coppell, TX 75019
 63
 Coppell Library
 7 PM
 3rd Wed/monthly

Dallas ARC
 PO Box 744266
 Dallas, TX 75374-4226
 369
 Wyatts Cafe
 7 PM
 1st Wed/monthly

Dallas County REACT ARC
 2909 Rosedale Av
 University Park. TX 75205-
 1532
 45
 Red Cross Bldg
 7 PM
 3rd Mon/monthly

Denton County ARA
 Box 50433
 Denton, TX 76206-0433
 50
 Cntrl Fire Stn
 7:30 PM
 4th Mon/monthly

Garland Amateur Club
 1027B W Austin St.
 Garland, TX 75040
 83
 Grlnd Womens Actv Bldg
 7:30 PM
 4th Mon/monthly

Ham Assn of Mesquite
 PO Box 851835
 Mesquite, TX 75185
 105
 Mesquite Main Lib
 7 PM
 1st Thurs/monthly

Irving ARC
 PO Box 153333
 Irving, TX 75015-3333
 95
 6000 N O'Connor
 7:15 PM
 4th Thurs/monthly

Kilocycle Club of Fort Worth
 PO Box 6510
 Ft Worth, TX 76115
 97
 Spring Crk BBQ
 7 PM
 3rd Thurs/monthly

McKinney ARC
 PO Box 267
 McKinney, TX 75069
 62
 600 N Tennessee St.
 7 PM
 2nd Tues/monthly

Palestine/Anderson ARC
 206 Mound Prairie
 Palestine, TX 75801
 52
 Clubhouse/Caplin Dr.
 7 PM
 1st Tues/monthly

Plano AR Klub
 PO Box 860435
 Plano, TX 75086-0435
 277
 Haggard Lib
 7:30 PM
 3rd Tues/monthly

Richardson Wireless Klub
 PO Box 830232
 Richardson, TX 75083-0232
 88
 Messiah Luth Chrch
 7 PM
 2nd Mon/monthly

Temple ARC
 PO Box 616
 Temple, TX 76503
 173
 Wstrn Hills Chrh of Christ
 7 PM
 1st Thurs/monthly

TEXAS-SOUTHERN

Beaumont ARC
 465 Creekwood Dr.
 Lumberton, TX 77657
 105
 Lwr Neches Vly Auth. Bldg
 7:30 PM
 Last Tues/monthly

Brazos Valley ARC
 PO Box 1630
 Houston, TX 77459-8630
 138
 Various
 Various
 Various

Clear Lake ARC
 PO Box 57714
 Webster, TX 77598
 146
 Fire Hall
 7 PM
 3rd Wed/monthly

Houston AR Helpline
 16410 Havenhurst
 Houston, TX 77059
 4
 Various Locations
 Various
 Various

Jefferson County ARC
 3130 Berry Ave.
 Groves, TX 77619
 79
 Various
 Various
 Various

Kendall ARS
 412 Cedar Pl.
 Bourne, TX 78006
 80
 Fire House
 7 PM
 1st Thurs/monthly

Northwest ARS
 12034 Laneview Dr
 Houston, TX 77070
 225
 Sprng Cypress Presb Chrh
 7:30 PM
 3rd Fri/monthly

Sam Houston AR Klub
 PO Box 152
 Cleveland, TX 77327
 40
 Hot Biscutt Cafe
 7:30 PM
 2nd Tues/monthly

San Antonio RC
 10227 Mt Crosby Dr.
 San Antonio, TX 78251
 125
 New Cov. Presb Chrh
 7:30 PM
 2nd Thurs/monthly

San Benito ARC
 Rt 8 Box 20B
 San Benito, TX 78586
 7
 President's Home
 7 PM
 Last Fri/monthly

Victoria ARC
 121 S Main S-205
 Victoria, TX 77901
 48
 Citzn Med Ctr Hosp
 7 PM
 3rd Thur/monthly

TEXAS-WESTERN

El Paso ARC
 2100 San Diego
 El Paso, TX 79930-1320
 185
 2100 San Diego
 8 PM
 2nd & 4th Fri/monthly

San Angelo ARC
 PO Box 4002
 San Angelo, TX 76902-4002
 98
 SAARC ClbHse
 7:30 PM
 2nd Thurs/monthly

Top of the Panhandle ARC
 Rt 2, Box 504
 Booker, TX 79005
 17
 Perryton HS
 7:30 PM
 2nd Tues/monthly

UTAH

Ogden ARC
 PO Box 3353
 Ogden, UT 84409-1353
 150
 Red Cross
 7 PM
 3rd Wed/monthly

VERMONT

Central Vermont ARC
 PO Box 674
 Montpelier, VT 05602
 127
 Joc Hollow Rest
 7 PM
 1st Wed/monthly

Southern Vermont ARC
 RR 2, Box 48 East Road
 Bennington, VT 05201
 70
 Bennington Library
 7 PM
 4th Tues/monthly

VIRGINIA

Albemarle ARC
 PO Box 6833
 Charlottesville, VA 22906
 119
 NRAO Aud.
 7:30 PM
 2nd Tues/monthly

Eastern Shore ARC
 PO Box 305
 Melfa, VA 23410
 93
 Acco Hlth Ctr
 2 PM
 Sun/bi-monthly

Lynchburg ARC
 PO Box 4242
 Lynchburg, VA 24502
 169
 City Lib
 7:30 PM
 2nd Fri/monthly ex Dec

Massanutten ARA
 PO Box 1308
 New Market, VA 22844
 72
 Wstrn Siz Stkhse
 7:30 PM
 1st Thurs/monthly

Richmond ARC
 PO Box 73
 Richmond, VA 23201
 173
 C&P Tele Bldg
 8 PM
 2nd Fri/monthly

Roanoke Valley ARC
 4763 Jacklin Dr NE
 Roanoke, VA 24019
 200
 Col Presb Chrh
 8 PM
 2nd & 4th Fri/monthly

Shenandoah Valley ARC
 Rt 3, Box 5385
 Berryville, VA 22611-9606
 123
 Various Locations
 Various
 1st & 3rd Fri/monthly

Southern Peninsula ARK
 204 Cedar Point Cres
 Yorktown, VA 23692
 193
 Salvation Army Bldg
 8 PM
 1st & 3rd Tues/monthly

Southwestern VA Wireless
 Assn.
 5266 W. River Rd.
 Salem, VA 24153
 129
 Science Museum
 7 PM
 1st Mon/monthly

SW VA Wireless Assn
 2921 Oakcrest Av SW
 Roanoke, VA 24015
 98
 CTR in Sq Sci Mus
 7 PM
 1st Mon/monthly

Virginia Beach ARC
 PO Box 62003
 Virginia Beach, VA 23462
 254
 St Andrews Chrh
 7:30 PM
 1st Thurs/monthly

WASHINGTON-EASTERN

Inland Empire DX Assn
 W 5006 Houston Av.
 Spokane, WA 99208
 12
 Various Locations
 10 AM
 1st Sat/monthly

Inland Empire VHF RA
 4704 N Vista Rd.
 Spokane, WA 99212-1729
 360
 Police Guild
 7:30 PM
 4th Mon/monthly

Mike & Key ARC
 PO Box 166
 Sumner, WA 98390
 195
 Salvation Army Bldg
 10 AM
 3rd Sat/monthly

Tri-Cities ARC
 29007 Caballo Pl.
 kennewick, WA 99337
 130
 Red Cross Bldg
 7:30 PM
 1st Mon & 3rd Wed/monthly

Walla Walla Valley ARC
 PO Box 3211
 Walla Walla, WA 99362
 35
 Club House
 8 PM
 Every Mon/monthly

WASHINGTON-WESTERN

Clark County ARC
 13901 SE 18th Cir. # 12
 Vancouver, WA 98684
 254
 Bagley Comm Ctr
 7 PM
 1st Fri/monthly

Cubs ARS of Sedro Wooley
 1261 East Lake Dr
 Sedro Wooley, WA 98284
 31
 Sedro Wooley HS
 7 PM
 2nd Tues/monthly

Jefferson County ARC
 Box 88
 Chimacum, WA 98325
 43
 Tri-Area Comm Ctr
 7:30 PM
 1st Tues/monthly

Lower Columbia ARA
 2306 Sunrise Ct
 Kelso, WA 98626
 52
 966 Lone Oak Rd
 7:30 PM
 1st & 3rd Thurs/monthly

North Kitsap ARC
 PO Box 2268
 Silverdale, WA 98383-2268
 92
 Clr Crk Comm Ctr
 7:30 PM
 2nd & 4th Tues/monthly

Olympia ARS
 PO Box 2861
 Olympia, WA 98507
 150
 Red Cross
 7:30 PM
 4th Wed/monthly

Port Ludlow ARC
 50 Seafarer Ln.
 Port Ludlow, WA 98365
 49
 Hbrmaster Rst.
 11:30 AM
 Every Wed/Monthly

Radio Club of Tacoma
 PO Box 11188
 Tacoma, WA 98411
 588
 Pierce Cty Library
 7:30 PM
 2nd & 4th Wed/monthly

Sno-Isle Skills-Tektrons
 3001 Airport Rd
 Everett, WA 98204
 50
 Various Locations
 Various
 2nd Tues/monthly

Stanwood-Camano ARC
 PO Box 792
 Stanwood, WA 98292
 45
 T-C Sportsman's Clb
 Various
 1st & 3rd Thurs/monthly

WEST VIRGINIA

Jackson County ARC
 Rt 1, Box 317
 Cottageville, WV 25239
 31
 Jnited Ntl Bnk
 7:30 PM
 1st Thurs/monthly

Kanawha ARC
 PO Box 1694
 Charleston, WV 25326-1694
 157
 3 Chrln City Hall
 7 PM
 1st Fri/monthly

Tri-State ARA
 PO Box 4120
 Huntington, WV 25729-4120
 132
 Red Cross
 7 PM
 3rd Tues/monthly

WISCONSIN

Four Lakes ARC
 1710 Sachtjen St
 Madison, WI 53704
 121
 Red Cross Bldg
 7:30 PM
 1st & 3rd Tues/monthly

Fox Cities ARC
 913 N Mason
 Appleton, WI 54914
 130
 Madison Mdl School
 7 PM
 3rd Mon/monthly

Green Bay Mike & Key Club
 E1190 Cty Rd X
 Luxemburgh, WI 54217
 231
 St Norbert Clg JM Sci
 7:30 PM
 2nd Thurs/monthly

Green Fox ARC
 Rt 1, Box 142
 Markesan, WI 53946
 65
 Town Hall
 7:30 PM
 3rd Mon/monthly

Mancorad ARC
 1903 s. 15th St
 Manitowoc, WI 54220
 70
 Manitowoc Bank
 7:30 PM
 2nd Wed/monthly

Ozaukee RC
 W 58 N 985 Essex Dr
 Cedarburg, WI 53012
 100
 Grafton Sr Ctr
 7:30 PM
 2nd Wed/monthly

Racine Megacycle Club
 3345 Newman Rd.
 Racine, WI 53406-1407
 51
 Various
 7:30 PM
 2nd Mon/monthly

680

Riverland ARC
PO Box 621
Onalaska, WI 54650
70
Cvic Ctr
7 PM
1st Tues/monthly

Rock River RC
N5566 Buchanan
Hartford, WI 53027
98
Sheriff Mtg Rm
7:30 PM
1st Tues/monthly

Sheboygan County ARC
1525 New Jersey
Sheboygan, WI 53081
62
Red Cross
7 PM
2nd Tues/monthly

WYOMING

Cedar Mtn ARC
PO Box 2732
Cody, WY 82414
48
Super 8 Motel
7:30 PM
3rd Mon/monthly

Shy-Wy RC
PO Box 6262
Cheyenne, WY 82003
62
Carey Jr High
7 PM
2nd Tues/monthly

Wyoming DX Contest Club
5503 N College Dr.
Cheyenne, WY 82009
16
Hamfests
Various
2 Per Year

INDEX OF ADVERTISERS

AD Technologies Inc.: 697
Amateur & Advanced Communications: 682
American Radio Relay League: 698, 699
Austin Amateur Radio Supply: 17
BMG Engineering Inc.: 688
Brownville Sales Co. Inc.: 686
C3I: 23
Colorado Repeater Association: 143
Communications Specialists Inc.: 34
Computer Automation Technology, Inc.: 21
DCI-Digital Communications Inc.: 684
DF Systems: 25
Doug Hall Electronics: 15
EARS: 171
FF Systems: 688
Ham Radio Outlet: 3
Hamtronics NY: 41
J. Martin Systems: 685
Jun's Electronics: 7, 17
Lentini Communcations: 17
LIMARC: 213
Link Communications, Inc.: 19
Maggiore Electronic Lab: 693
MDICommunications, Inc.: 690
MFJ Enterprises: 4
Micro Computer Concepts: 683
Micro Control Specialties: 9
Mikes Electronics: 692
Mirage: 691
North Olmsted Amateur Radio Depot: 225
Oklahoma Comm Center: 13
PC Electronics: 555
Periphex Inc.: 694
Pipo Communications: 689
Radio City, Inc.: 17
Radio Club of Junior HS 22: 11
S-Comm Industries: 684
Sea Pac Ham Convention: 237
SESCOM, Inc: 682
Spectrum Communications Corp.: 695
Spectrum Electronic Products: 686
TX RX Systems Inc.: 687
Universal Radio Inc.: 690
UNYRepCo (Upper New York Repeater Council): 217
Virginia Beach Hamfest & Computer Fair: 271
W & W Associates: 696
Wacom Products: 43
West Electronics: 45
Western Area FM Amateur Repeater: 165
Wyman Research Inc.: 557

Amateur
&
Advanced
Communications

3208 CONCORD PIKE
ROUTE 202
WILMINGTON
DELAWARE
19803

302-478-2757


NO SALES TAX IN DELAWARE!

DELAWARE's friendliest ham
store and headquarters for the
A.W.A.R.E. RADIO CLUB

GET THE SESCOM SOLUTION!



HOT TIN-PLATED STEEL BOXES ALLOW ELIMINATION OF UNWANTED SIGNAL SPILLOVER. BOXES COME WITH DIVIDERS AND THE LIDS CAN BE SOLDERED TO THE CASE. FEED THRU CAPACITORS ALSO AVAILABLE.



Rack Chassis

MODEL	W x D x H (in.)	\$	MODEL	W x D x H (in.)	\$
1RU6	19 x 5 x 1.75	35.00	2RU17	19 x 17 x 3.5	56.00
1RU7	19 x 7 x 1.75	37.75	3RU6	19 x 5 x 5.25	47.50
1RU10	19 x 10 x 1.75	40.00	3RU7	19 x 7 x 5.25	50.00
1RU12	19 x 12 x 1.75	46.75	3RU10	19 x 10 x 5.25	62.75
1RU15	19 x 15 x 1.75	50.00	3RU12	19 x 12 x 5.25	69.00
1RU17	19 x 17 x 1.75	53.25	3RU15	19 x 15 x 5.25	62.25
2RU5	19 x 5 x 3.5	37.75	3RU17	19 x 17 x 5.25	65.50
2RU7	19 x 7 x 3.5	40.00	XTRA PANELS P&R		15.00
2RU10	19 x 10 x 3.5	42.50	FRONT & REAR PANELS CLEAR FINISH STANDARD. ADD .80 FOR BLACK OR /G FOR GOLD. PLUS \$5.00 (AT TIME OF ORDER)		
2RU12	19 x 12 x 3.5	49.50			
2RU15	19 x 15 x 3.5	52.75			

ORDER TODAY!

WE STOCK MANY OTHER
ALUMINUM BOXES, TOOLS, ETC.

Call for quote



RF Shielded Steel Boxes

MODEL	W x D x H (in.)	\$
SB-1	2.1 x 1.9 x 1.0	4.65
SB-2	3.3 x 1.9 x 1.0	6.25
SB-3	4.2 x 1.9 x 1.0	9.50
SB-4	6.3 x 1.9 x 1.0	11.00
SB-5	3.3 x 2.7 x 1.1	9.75
SB-6	4.8 x 2.7 x 1.1	12.00
SB-7	6.4 x 2.7 x 1.1	13.75
SB-8	2.6 x 2.7 x .63	7.25
SB-9	3.2 x 2.7 x .63	8.50
SB-10	4.8 x 2.7 x .63	9.25
SB-11	6.3 x 2.7 x .63	11.25
FEED-THRU CAPACITORS		
FTS-1	1000PF/50VDC SOLDER	.88
FTS-1	1000PF/50VDC SOLDER	3.60

Metal Cabinets

MODEL	W x D x H (in.)	\$	MODEL	W x D x H (in.)	\$
MC-1A	4 x 3 x 2	12.50	MC-20A	17 x 10 x 3.5	42.50
MC-2A	6 x 3 x 2	14.50	MC-21A	17 x 14 x 3.5	52.75
MC-3A	8 x 3 x 2	16.50	MC-22A	12.75 x 7 x 1.75	36.50
MC-4A	4 x 5 x 3	14.50	MC-23A	12.75 x 10 x 1.75	38.50
MC-5A	6 x 5 x 3	16.50	MC-24A	12.75 x 14 x 1.75	45.00
MC-6A	8 x 5 x 3	18.75	MC-25A	12.75 x 7 x 3.5	38.75
MC-7A	4 x 7 x 4	16.50	MC-26A	12.75 x 10 x 3.5	40.75
MC-8A	6 x 7 x 4	18.75	MC-27A	12.75 x 14 x 3.5	47.00
MC-9A	8 x 7 x 4	20.75	MC-28A	4 x 10 x 6	25.00
MC-10A	8.5 x 7 x 1.75	35.00	MC-29A	6 x 10 x 6	27.50
MC-11A	8.5 x 10 x 1.75	37.25	MC-30A	8 x 10 x 6	31.00
MC-12A	8.5 x 14 x 1.75	39.75	MC-31A	10 x 10 x 6	35.00
MC-13A	8.5 x 7 x 3.5	36.75	MC-32A	12 x 10 x 6	40.00
MC-14A	8.5 x 10 x 3.5	38.75	XTRA F & R MC-1A thru 9A		10.00
MC-15A	8.5 x 14 x 3.5	41.00	XTRA F & R MC-10A thru 32A		15.00
MC-16A	17 x 7 x 1.75	37.75	FRONT & REAR PANELS CLEAR FINISH STANDARD. ADD .80 FOR BLACK OR /G FOR GOLD. AND ADDITIONAL \$5.00 (AT TIME OF ORDER)		
MC-17A	17 x 10 x 1.75	40.00			
MC-18A	17 x 14 x 1.75	50.00			
MC-19A	17 x 7 x 3.5	40.00			



ORDERS 800-634-3457 ■ FAX 800-551-2749
OFFICE 702-565-3400 ■ FAX 702-565-4828
SES.COM, INC. 2100 WARD DR., HENDERSON, NV 89015
ALL PRICES INCLUDE SURFACE SHIPPING (OUR CHOICE). SES.COM, INC. is not responsible for inadvertent typographical errors and prices and specifications are subject to change without notice

RC-1000 Repeater Controller

VOICE ID, AUTOPATCH, 96 nr Autodial, Reverse Patch
DTMF re-encode dialing-Toll restrict - Remote Base - Control Rcvr input
Programmable CW ID, DTMF codes & timeouts - PL modes - Tail Beep
DTMF muting - Aux Outputs - Complete interface (no accessory boards)

RC-1000V w/voice ID wired & tested w/52 page manual...\$259.95

RC-1000 w/o voice...\$199.95 19" Rack mount enclosure...\$59.95

RC-100 user programmable CW ID, tail beeps, timeout - DTMF control
remote base-15Aux outputs-PL Mode-crossband...w/35 pg manual...\$129.95


Micro Computer Concepts

8849 Gum Tree Ave New Port Richey, Fla 34653

813-376-6575 9AM to 11 PM ET



INTERMOD SOLUTIONS



Bandpass Filters for 144, 220 and 440 MHz

Available direct or through most dealers

DCI DIGITAL COMMUNICATIONS INC.

Box 293, 29 Hummingbird Bay
White City, SK, Canada
S0G 5B0
<http://www.dci.ca>

(306) 781-4451 direct
(306) 781-2008 fax
(800) 563-5351 from US
EMail dci.ca

S-COM REPEATER CONTROLLERS

5K REPEATER CONTROLLER

- DTMF Programmable • Programmable Timers • Audio Gate
- DTMF Mute • 3 Logic Inputs • 3 Logic Outputs
- Control Receiver Input • 200 Macros • 100-Setpoint Scheduler
- Low Current Drain • Programmable Messages • Rack Cabinet Options

7K REPEATER CONTROLLER

- All 5K Features • Autopatch with Autodial • Reverse Patch
- 6 Logic Inputs • 7 Logic Outputs • 280 Macros
- Speech Synthesizer • Tone & DTMF Paging • Link Port
- Rack Cabinet Included • RBI-1 Support • 25 Status LEDs

DIGITAL AUDIO DELAY MODULE

- Up to 197mS Delay • Only 2.1 by 2.7 inches
- 30-5000Hz \pm 1dB • +9 to +15 VDC at 25 mA
- 60dB Signal/Noise Ratio • Standalone Operation

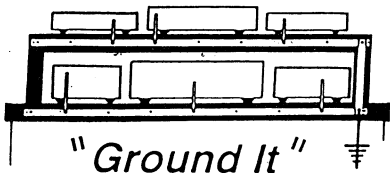
S-com
industries

S-COM Industries
PO Box 1718, Loveland, CO 80539-1718

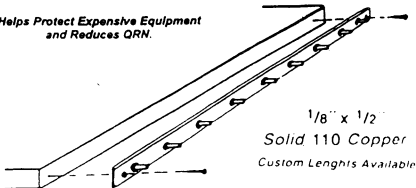
Voice: 970-663-6000 • Fax: 970-669-1585

e-mail: scomind@aol.com • Web: <http://www.rmsd.com/scom/>
VISA • MasterCard • Discover • American Express

Is Your Shack Grounded?



Helps Protect Expensive Equipment
and Reduces ORN.



Solid Copper Buss Stainless Steel Hardware
Grounding Stud Every 6 Inches

Ground all of your equipment chassis's to a
single earth ground in one easy installation.
2 ft. \$16.95 3 ft. \$21.95 4 ft. \$29.95
\$5.00 S&H + \$2.00 per additional buss



Custom
Lengths
Available

Flexible Rope Wire Straps
w/Term. Ends, All Solid Copper \$2.50 per ft.
S&H free with buss, \$5.00 without

Price includes CT./NY.
sales tax.

OUR WEB ADDRESS IS:
<http://www.cqinternet.com/jms.htm>

TO ORDER
Mail check/money order
money back guarantee

J.M.S.

35 Hilltop Ave. Dept. R
Stamford, CT. USA 06907

J. Martin Systems

(24 hour voice mail) or FAX:

203-461-8768

CALL, WRITE for
International

Shipping and Handling



Handheld Repeater Controller

Spectrum Electronic Products introduces the world's first handheld repeater controller. No larger than most handheld radios, the **HRC-10** converts a single or dual-band radio into a full featured simplex or duplex repeater system. Key features of the **HRC-10** include voice IDer, DTMF Control and programming, hang and time-out timers, Digital Voice Operated Squelch (DVOS™), telemetry tones, and private voice mail slot.

Key features of the **HRC-10** include voice IDer, DTMF Control and programming, hang and time-out timers, Digital Voice Operated Squelch (DVOS™), telemetry tones, and private voice mail slot.

800-566-2788

fax 408-336-9461

\$299



"Ur Discount Ham Store"

Brownville Sales Co., Inc.

Route 2, Stanley, WI 54768-9418

715-644-2112



**VHF/UHF FM Alinco—
High Technology—Best price!**

- ARRL and most major HAM/SWL books, video/audio tapes at a discount.
- 10 to 2000 channel scanners
- Mirage Amplifiers - Pyramid DC Power supplies
- KLM Antennas - Quantum Ham Batteries—*much more!*


Write for current flyer including ALINCO closeouts!



DUPLEXERS



PROFESSIONAL DUPLEXERS FOR APPLICATION IN THE TWO METER, 220, AND 440 MHz AMATEUR BANDS. OTHER MODELS ARE AVAILABLE FOR UHF ATV AND 1.2 GHz.



MODEL 28-66-02A

(442-450 MHz)

100 dB ISOLATION AT 5.0 MHz SEPARATION
350 WATT POWER RATING

The TX RX Systems Inc. patented Vari-Notch[®] filter circuit, a pseudo-bandpass design, provides low loss, high TX to RX, and between-channel isolation, excellent for amateur band applications. TX RX Systems Inc. has been manufacturing multicoupling systems since 1976.

TX RX SYSTEMS INC.

8625 INDUSTRIAL PARKWAY, ANGOLA, NY 14006
TELEPHONE 716-549-4700 FAX 716-549-4772 (24 HRS.)

A MEMBER OF THE BIRD TECHNOLOGIES GROUP

The SuperDF



Radio Direction Finder

On-Foot or Mobile.
100-1300 MHz.
Inexpensive kits or
assembled. Non-
ambiguous. Use
with unmodified
HT, scanner, or
transceiver. No
attenuator or "S"
meter needed. DF
signals 20 dB below
the noise.

Multipath errors cancel mobile-in-motion. 1° accuracy. Used by FCC, State Dept, & many others. Easy maintenance. Excellent Docs. Send long SASE to: BMG Engineering, Inc. Dept R, 9935 Garibaldi Ave., Temple City, CA, 91780 (818)285-6963 285-1684 FAX
E-Mail: Grandrews@aol.com Check out our WWW page; lots of good T-hunt info! <http://members.aol.com/bmgenginec>

Sophisticated repeater control solutions at affordable prices

FF-800 Repeater controller

- Serial port or DTMF control.
- All-Digital level controls.
- 8 user programmable courtesy tones.
- Built-in autopatch with 250 slot autodialer.
- 8 voter logic inputs -- select courtesy tone on last RX or most active RX.
- Battery backed real-time clock and 52 event scheduler.
- Plus much more! Only \$699.00 plus sh & h.
- Optional 19" rack chassis with display \$235.00 plus sh & h.
- 4 TX/RX ports.
- 64 command macros.
- Individual access codes for up to 200 users.

FF-8070A Digital Voice Recorder

- Operates with 1200 baud serial commands or DTMF commands.
- Directly supports ACC RC850/96/85 repeater controllers.
- 168 seconds of factory installed memory, expandable to over 10 minutes.
- \$350.00 plus sh & h. (Additional memory: call for price).

FF-CAD Digital Audio Delay module

- Delay can be disabled via an external logic signal.
- Adjustable delay from 16ms up to 250ms --- \$95.00 plus sh & h.

All products feature a 30 M.B.G. and a 1 year warranty. VISA, M/C, or C.O.D. accepted.

internet access:
e-mail: joeh@rollanet.org
web: <http://www.rollanet.org/~joeh/>

FF SYSTEMS

P.O. Box 2363
Rolla, MO 65402
(573) 368-3716 (voice)
(573) 364-4328 (fax)

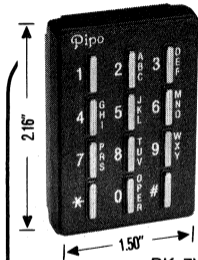
HIGH SPEED SIGNALLING > DTMF >

- ANI
- MEMORY DIAL
- STORE & SEND

STEEL KEYS SEALED GOLD CONTACTS

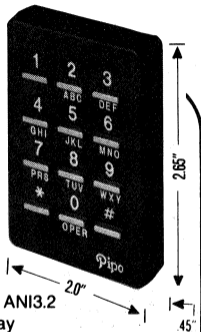
An ultra-high quality DTMF Encoder for absolute reliability and function.

- Software-Driven and Keyboard Programmable
- 25 Memories • High Capacity, 30 Digits per Location
- Non-Volatile Memory • Auto Test & PTT Disable
- 5-10-20 DPS, Pure Signalling—No "Pops"
- Speed Adj • Pause Adj • Digit Expand • Wait/Send
- Wide Operating Range: -22 +160°f / 6-26 VDC
- Tech Level Programming • Self-Contained Side Tone ...



PK-7V, ANI3.2
PK-7H Horiz. Model

* Call or write for ANI3.2 Info



PK-1K, ANI3.2
W/Relay

Mail
Order
To:

Pipo Communications



Emphasis is on Quality & Reliability

P.O. Box 2020
Pollock Pines, California 95726
(916) 644-5444
FAX: 644-PIPO

Universal Radio, Inc.

6830 Americana Pkwy.

Reynoldsburg, OH 43068

➤ 800 431-3939 Orders

➤ 614 866-4267 Info.

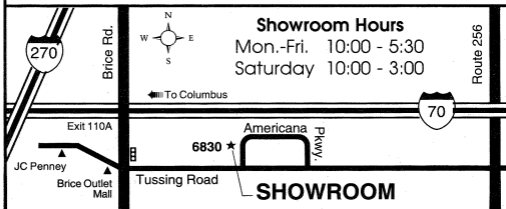
➤ 614 866-2339 Fax

<http://www.universal-radio.com>

All major HAM
and SWL lines!

- Since 1942
- Huge Showroom
- New & Used
- Service Dept.
- **FREE** Catalog

VISIT OUR STORE JUST EAST OF COLUMBUS



SOLVE SPEAKER/SPACE PROBLEMS



MODEL 940 AUDIO CONTROL UNIT

- ♦ Monitor audio outputs from 5 transceivers.
- ♦ Mix outputs into one or two 6 watt audio amplifiers with separate gain controls for driving 1 or 2 speakers.
- ♦ Each channel may be switched to full audio, low level audio (for background monitoring), or off. Low level audio is adjustable.
- ♦ Power requirements are 12vdc @ 2 amps typical of mobile applications. Dimensions are 7-1/8" W x 1-15/16" H x 7-1/2" D.

Model 940 - only \$249.95 plus \$6.50 shipping
ORDER NOW! WA residents add 8.2% tax.

Call (206) 672-4273 or FAX (206) 935-2848
VISA or Master Charge Accepted

MDI Communications, Inc.,
P. O. Box 183, Edmonds, WA 98020

MIRAGE POWER!

35 Watts Out For Your Handheld!



B-34-G

\$99

Suggested Retail



Call your dealer for your best price!

35 Watts output

All modes: FM, SSB, CW

18 dB GaAsFET preamp

Reverse polarity protection

Includes mobile bracket

Auto RF sense T/R switch

• Custom heatsink, runs cool

• Works with all handhelds to 8W

• Superb RF performance

• Low input SWR

• Compact size: 5 1/4 x 1 3/4 x 4 3/4 in.

• One year MIRAGE warranty

Power Curve -- typical B-34-G output power for your HT input

Watts Out	5	18	30	33	36	37	38	39	40
Watts In	0.5	1	2	3	4	5	6	7	8

Mirage B-34, \$79, 35 watts out, FM only, less pre-amp

MIRAGE DUAL BAND 144/440 MHz

45 watts on 2 meters or 35 watts on 440 MHz



BD-35

\$199

Suggested Retail



45 watts on 2 meters or

35 watts on 440 MHz

Single connectors for dual

band radios and antennas

Automatic band selection

Reverse polarity protection

• Full Duplex Operation

• Auto RF sense T/R switch

• Superb RF performance

• Works with all FM handhelds

• Compact size: 5 x 1 3/4 x 5 inches

• One year MIRAGE warranty

MIRAGE

COMMUNICATIONS EQUIPMENT

MIRAGE... the world's most rugged VHF/UHF amplifiers

300 Industrial Park Road
Starkville, MS 39759, USA

Call Toll-Free: 800-647-1800

Fax: 601-323-6551

ICOM
Simply the Best®

MIKE'S ELECTRONICS

1001 NW 52 STREET
FT LAUDERDALE, FL 33309
(954)491-7110 Broward
(954)491-7011 Fax
(800)427-3066 Order Line
E-Mail spivakm@netrunner.net



MAGGIORE

ELECTRONIC LAB

Introducing The **NEW Hi Pro**
"R1" **LOW COST Repeater.**
144 Mhz, 222 Mhz or 440
Mhz

Hi Pro Repeater

Maggiore Electronic Lab

Model R1

HERE IS A COMPLETE LOW COST VHF REPEATER, LESS CONTROLLER, PRICED AT \$589.00. A 35 WATT VHF 2M REPEATER WITH COMPUTER CONTROLLER, VOICE SYNTHESIZER, AUTO PATCH, AUTO DIALERS, USER FUNCTIONS ETC. PRICED AT \$1145.00. THIS IS NOT A KIT BUT A COMPLETE REPEATER WITH A 2 YEAR WARRANTY. THE "R1" IS ALSO AVAILABLE IN 220 AND 440 MHZ. CALL OR WRITE FOR A FREE CATALOG ABOUT ALL OF OUR PRODUCTS WHICH INCLUDE REPEATERS, RECEIVERS, TRANSMITTERS, HIGH POWER AMPLIFIERS, CONTROLLERS & COR IDENTIFIERS.



The Hi Pro "E" is the choice if you need a power supply plus room for an extra receiver, transmitter, small duplexer or large controller. The front panel provides status lights, microphone, control switches, etc.

If you need a receiver or transmitter in a housing or as a board, we can provide them. These are the same boards used in all of our repeaters. All have our new **STUDIO QUALITY AUDIO AND STABLE OSCILLATORS.**



EV1 VHF Transmitter

WRITE OR PHONE FOR
OUR FREE CATALOG

R4V VHF Receiver



ALL OF OUR PRODUCTS CARRY A FULL TWO YEAR WARRANTY. Made in USA

600 WESTTOWN RD., WEST CHESTER, PA 19382

MAGGIORE ELECTRONIC LAB

Ph 610 436-6051 FAX 610 436-6268

PERIPHEx inc.

REPLACEMENT BATTERIES

Spend less money for longer QSO's with power packs and battery inserts from Periphex. Replacements for Icom, Kenwood, Yaesu, Standard, Heath, Motorola, GE, Maxon, Ritron, and many more! We also offer replacement batteries for: Cellular, Laptop, Camcorder, and custom applications. These are just a few...



BP-132	12v/600mah	\$54.00
FNB-33	4.8v/1200mah	\$53.25
PB-33	6.0v/1200mah	\$49.00
PB-18	7.2v/1100mah	\$49.25

Write or call today for a complete catalog.
Dealer inquiries welcome.

**300 Centre Street
Holbrook, MA 02343
(617) 767-5516
Fax: (617) 767-4599**

(800) 634-8132


<http://home.navisoft.com/periphex>



Go With The Leader In Repeater Systems — Spectrum!

WE OFFER —

- **HIGHEST PERFORMANCE**
 - **0.25 μ V Receivers**, UHF Helical Resonators, Excellent Intermod Rejection, Super-Sharp 8 Pole Front-End & 12 Pole IF Filters!
 - **Heavy Duty Transmitters to 150 VHF or 100W UHF**, 10, 30, 75W VHF and 10 & 40W UHF Models Available.
- **WIDEST LINE OF REPEATERS & VHF/UHF LINK EQUIPMENT**
 - **"Fully Loaded" Deluxe Repeaters**, or 'Basic Units
 - **Rack Mount Receivers, Xmtrs, High Power Amps & Power Supplies**
 - **Complete Line of 'built in' features** - Full Panel Metering & Controls, Hi/Low Pwr., IDer, 'PL', Autopatch, Courtesy Tone, Various Remote (Touch Tone) Control Functions, Btry. Backup, etc.
- **HIGHEST QUALITY & FIELD-PROVEN RELIABILITY**
 - 20+ Years experience in the business
 - Thousands of units in service throughout the entire world! *New Improved Models.*
 - Only the Finest Quality Designs, Components & Construction. 6 Mo. Warranty.



Deluxe SCR1400


FCC Type Accepted
For Commercial Services

VHF/UHF REPEATER or LINK BOARDS & ASSEMBLIES

- Receivers, Transmitters, Amps, Helical Resonator Preselectors, Power Supplies, etc.
- Autopatch, ID, COR, DTMF Control, Tone & Timer Bds.
- Boards, In Shielded Housing, or complete Rack Mt. Units



S-7R Low Cost Basic Repeater



**SCR200A
VHF
RCVR.
ASSY.**

Call or write today for data sheets
& prices Sold Factory Direct or
through Export/Foreign Sales
Reps. Get your order in today!

Duplexers, Antennas, Cabinets, Cable, **FAX 610-631-5017**
Commercial RF Links, etc., also available.



SPECTRUM COMMUNICATIONS

DEPT. Q3 • 1055 W. GERMANTOWN PIKE • NORRISTOWN, PA 19403 • (610) 631-1710

Batteries

You've Bought Our Replacement Batteries Before...
NOW YOU CAN BUY DIRECT FROM US, THE MANUFACTURER



YAESU MAXON

- FNB-2 10.8v @ 800 MAH
- FNB-30A 8.8v @ 1200 MAH
- FNB-5 12v @ 750 MAH
- FNB-4A 12v @ 1000 MAH
- **FNB-10(S) 7.2v @ 1150 MAH
- FNB-12(S) 12v @ 800 MAH
- equiv. to FNB-11 (1" spacers)
- FNB-17 7.2v @ 600 MAH
- *Same size case as FNB-12
- FNB-25 7.2v @ 800 MAH
- FNB-26 7.2v @ 1000 MAH
- **FNB-26-S 7.2v @ 1500 MAH
- FNB-28A 9.8v @ 800 MAH
- *Same size as FNB-26 case
- FNB27 12v @ 600 MAH
- **FNB-27S 12v @ 800 MAH
- **1" longer than FNB27

Powerpac⁺

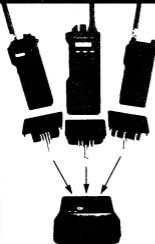
6 V for Camcorders & 12 V for 2-way



Look for
 Monthly
SPECIALS
 on
 Replacement
 Batteries

Charge One or More Batteries With Our Expanding Family of

MasterChargers



MasterCharger I®

- *Charges any Nicad battery from 4.8v to 13.2v with a max capacity of 1.5 AH.
- *Charges the battery pack typically in 1/2 to 23/4 hours, then automatically goes into a trickle charge mode.
- *A constant current rapid charger, utilizing a Phillips microprocessor based control unit, with Negative Delta (V) detection, to determine when the battery is fully charged.
- *Over 50 different adaptor cups available and we are constantly fabricating new ones.
- *Works with an A/C adaptor (115VAC or 220VAC) as well as an optional cigarette lighter adaptor cord in a car, boat or plane.
- *Comes with a charging cup of your choice and a 115VAC adaptor.

MasterCharger IIa® NEW!

- *Charges any Nicad battery from 4.8v to 13.2v typically in 8 to 12 hours.
- *Utilizes a regulated constant current charging circuit.
- *Over 50 adaptor cups available. Utilizes the same cups as MasterCharger I®.
- *Comes with a charging cup of your choice and a 115VAC adaptor.

MasterCharger I+IIa® and MasterCharger IIa®+IIa

NEW!



Both charge two batteries simultaneously!

- *With the MasterCharger I+IIa® half the charger will function as a MasterCharger I® and the other half will function as a MasterCharger IIa®.
- *With the MasterCharger IIa®+IIa® both halves will function as a MasterCharger IIa®.
- *Adaptor cups are interchangeable from MasterCharger I® to MasterCharger IIa®.
- *Comes with a charging cup of your choice and a 115VAC adaptor.

W & W ASSOCIATES

800 SOUTH BROADWAY, HICKSVILLE, NEW YORK 11801



IN U.S.A. & CANADA CALL TOLL FREE: (800) 221-0732 • IN NY STATE CALL: (516) 942-0011 • FAX: (516) 942-1944

ALL SPECIFICATIONS & PRICES ARE SUBJECT TO CHANGE WITHOUT NOTICE



ARE YOU

**TIRED OF
CONTROLLER CANCER?
HAYWIRE HARDWARE?
MOUNTAIN-TOP
TRAVEL FATIGUE?**

WE CAN HELP!

**REPEATER CONTROLLERS
ANTENNA REFERENCE PATTERN PLOTS
CUSTOM CONTROL SOFTWARE
APPLICATIONS**

A/D TECHNOLOGIES, INC.

11795 King Road . Roswell GA 30075-1440

voice 770 992-2026
fax 770 992-1809

bbs 770 518-6160
<http://www.adtnet.com>

INVITATION TO MEMBERSHIP



JOIN TODAY! Take advantage of these membership benefits: **QST** The interesting, lively way to keep on top of everything that is happening in Amateur Radio: Coverage of regulatory developments; Washington news: operating — DX, VHF-UHF, and repeaters, OSCAR, SSTV, RTTY; lists of hamfests where you can meet local hams, hear interesting talks, and possibly find a bargain at a fleamarket; and you will find technical articles aimed specifically at the beginner's level. **W1AW** is the voice of ARRL. This station transmits daily code practice sessions and regular bulletins. **LOW COST INSURANCE** for your ham gear. **OTHER SERVICES:** Outgoing QSL Bureau, Operating Awards, Amateur Radio Emergency Service, Field Organization and much, much more! The League is a **democratic organization**, of, by and for its members. The members determine policies of the League through the Board of Directors which is elected directly by the membership. The League is **YOU!**

DUES: US: 1 yr. \$31, 2 yrs. \$59, 3 yrs. \$83

Amateurs age 65 or over with proof of age 1 yr. \$25, 2yrs. \$48, 3 yrs \$67. **Elsewhere: 1 yr. \$44, 2 yrs. \$85, 3 yrs. \$122.** Immediate relatives living at the same address as a member receiving QST may sign up as **FAMILY MEMBERS** at the annual dues rate of \$5.

JOIN TODAY!

Name _____ Call _____

Street _____

City _____ Prov./State _____ PC/Zip _____

Dues rates appear at the bottom of the facing page. Enclosed is \$ _____ in US funds or charge my:

AMEX, VISA, MC, DISCOVER No. _____

Valid from _____ Valid to _____

Cardholder Name _____

Cardholder Signature

ARE YOU 21 OR YOUNGER? ARE YOU THE OLDEST LICENSED AMATEUR IN YOUR HOUSEHOLD? IF YOU CAN ANSWER YES TO BOTH, THEN THESE RATES APPLY TO YOU!

Parent

Applicant's Date of Birth _____ Signature _____ Guardian

Please check the annual membership rate which applies to you:

- I am 13 to 21 years of age and the oldest licensed amateur in my household. \$16.00 in U.S.
- I am 12 or younger and the oldest licensed amateur in my household. \$8.50 in the U.S.

List other licensed amateurs in your household.

Name _____ Call _____ Date of Birth _____

Club commissions and rebates do not apply and family membership is not applicable. Membership is available on a yearly basis only.

THE AMERICAN RADIO RELAY LEAGUE, INC.

**225 Main Street
Newington, CT 06111**

(RD)

Repeater owners/trustees please fill out and send the card below to your frequency coordinator. Coordinator addresses can be located in the front of this directory.

Trustee:
Trustee's call sign
Address
City, State, ZIP code
Telephone (day)
Telephone (night)
Sponsor (10 characters max)
Elevation (AMSL)
Height above average terrain
Effective Radiated Power

Repeater owners/trustees please fill out and send the card below to your frequency coordinator. Coordinator addresses can be located in the front of this directory.

Registration date:
State or Province
County
Service Area (eg, Dallas)
Location (City, Hill) (20 char maximum)
Latitude (Deg, Min, Sec)
Longitude (Deg, Min, Sec)
Input frequency (MHz)
Output frequency (MHz)
Repeater call sign
Special Features (Notes) -----

**Please return to
Editor, Repeater Directory
American Radio Relay League
225 Main St
Newington CT 06111**

