

\$7

THE ARRL

REPEATER DIRECTORY

1995



**1996
EDITION**

MORE THAN 20,000 LISTINGS

The ARRL Repeater Directory



**Edited by
Jay Mabey, NU0X**

**The American Radio Relay League
Newington, CT 06111-1494**

PURPOSE

The purpose of the ARRL *Repeater Directory* is to provide:

1) A reference manual of repeater locations, frequencies and other pertinent data for the United States, Canada and, where available, the Caribbean, Central and South America, Pacific Islands under US jurisdiction and portions of Europe.

2) Information necessary to contact frequency coordinators and regional members of the ARRL Spectrum Management Committee (SMC), and the ARRL Digital and Future Systems Committees

3) Listings of packet radio systems. Please note that presently, packet listings are accepted only from regional Frequency Coordinators or packet coordinators where such exist.

4) Listings of worldwide propagation beacons.

5) A national listing of ARRL Special Service Clubs (SSCs), their meeting times, locations and contact persons.

Copyright © 1995 by

The American Radio Relay League, Inc.

Copyright secured under the Pan-American Convention
International Copyright secured

This work is Publication no. 37 of the Radio Amateur's Library, published by the League. All rights reserved. No part of this work may be reproduced in any form except by written permission of the publisher. All rights of translation are reserved.

Printed in USA

Quedan reservados todos los derechos

ISSN: 0190-3632

ISBN: 0-87259-353-3

\$7.00

Twenty-Fourth Edition

— 12 STORE BUYING POWER —



HAM RADIO OUTLET

WORLDWIDE DISTRIBUTION

ICOM

DUAL BAND HANDHELD



IC-Z1A
2M/440 mHz

- Removable Controls
- Alpha-Numeric Display
- 104 Memories
- Back Lit Keypad
- Encode Built-In

**CALL NOW FOR
SPECIAL PRICING**

YAESU

DUAL BAND HANDHELD

FT-530
2M/440mHz

2W standard, 5W opt.
82 Mem's
Backlit keypad



FT-51R
2M/440mHz HT

2W standard
5W Optional
Alpha Numeric
120 Memories



ALINCO

DJ-180T/DJ-180THP

2M 2W HT

10 Mem. Standard
upgradable to 200 Mem.
PL Encode/Decode built in
DTMF Pad Included
no keyboard entry of frequency
Scanning
DJ-180-HP 5W version
now available

**CALL NOW FOR
SPECIAL PRICING!**



KENWOOD

HANDHELDS

TH-79A(D)
2M/440HT

2.7W 2M, 2W 440
5W Optional, DTSS Built-In
82 Memories, DTMF Memories
Built-In CTCSS Encode/Decode
User-Friendly Menu System



ANAHEIM, CA 92801
(714) 533-7373

OAKLAND, CA 94606
(510) 534-5757

SAN DIEGO, CA 92123
(619) 560-4900

SUNNYVALE, CA 94086
(408) 736-9496

VAN NUYS, CA 91411
(818) 988-2212

NEW CASTLE, DE 19720
(302) 322-7092

PORTLAND, OR 97223
(503) 598-0555

DENVER, CO 80231
(303) 745-7373

PHOENIX, AZ 85015
(602) 242-3515

ATLANTA, GA 30340
(404) 263-0700

WOODBRIIDGE, VA 22191
(703) 643-1063

SALEM, NH 03079
(603) 898-3750

PHONE HOURS:
9:30 AM - 5:30 PM

CALL TOLL FREE
WEST
1-800-854-6046

MOUNTAIN
1-800-444-9476

SOUTHEAST
1-800-444-7927

MID-ATLANTIC
1-800-444-4799

NEW ENGLAND
1-800-444-0047

NORTHEAST
1-800-644-4476

AZ, CA, CO, GA, VA residents
add sales tax. Prices, specifications,
descriptions, subject to change
without notice.

Toll free, incl. Hawaii, Alaska, Canada; call routed to nearest store;


all HRO 800-lines can assist you, if the first line you call is busy, you may call another.

Dual Band Mobile Ant

Mobile Antenna for 144/440 MHz

144/440 MHz dual band magnet mount mobile antenna gives you outstanding $\frac{1}{4}$ wave performance on 144 MHz plus high gain on 440 MHz -- for really long QSOs.

It's only 19 inches tall so you can park in your garage without knocking over your antenna. Low SWR, 15 feet of coax, extra powerful magnet, one year *unconditional* guarantee. Includes BNC adapter so you can use it with your handheld.



MFJ-1724B

\$14⁹⁵

MFJ mini Speaker-Mics

Outstanding audio in a tiny package! For Kenwood, Icom, Yaesu, Alinco handhelds

MFJ miniature Speaker-Mics measure just 2" x 1 $\frac{1}{4}$ " x $\frac{1}{4}$ ". Lapel clip swivels for easy positioning. Has earphone jack, lightweight retractable cord, transmit LED.

One year *unconditional* guarantee. Order MFJ-285 or MFJ-285L for Icom, Yaesu, Alinco; MFJ 287 or MFJ-287L for Kenwood; MFJ-283 for dual connector Alinco.

MFJ Compact Speaker-Mics (not pictured): 3" x 2" x 1 $\frac{1}{4}$ ".

Superb audio. Earphone jack. Lapel clip, retractable cord. One year *unconditional* guarantee. MFJ-284 fits Icom, Yaesu, Alinco; MFJ-286 fits Kenwood.



MFJ-284, MFJ-285, MFJ-286
MFJ-287, MFJ-285L or MFJ-287L

\$24⁹⁵ each

Free Catalog/Nearest Dealer/Orders: 800-647-1800

MFJ

MFJ ENTERPRISES, INC.

Box 494, Miss. State, MS 39762
(601) 323-5869; 8-4:30 CST, Mon-Fri
FAX: (601) 323-6551; Add \$6 s/h

MFJ... making quality affordable

Prices and specifications subject to change © 1994 MFJ Enterprises, Inc.

TABLE OF CONTENTS

10	Chapter 1—General Information	
32	Chapter 2—Band Plans	
58	Chapter 3—Committees and Coordinators	
81	Chapter 4—Repeater Lingo/ Novice Hints	
664	Index of Advertisers	
	Repeater Listings	
89	29.5-29.7 MHz	
95	51-54 MHz	
113	144-148 MHz	
323	222-225 MHz	
373	420-450 MHz	
521	902-928 MHz	
526	1240 MHz and Above	
538	Amateur Television (ATV)	
550	Packet and Special Modes	
621	Propagation Beacons	
633	Special Service Clubs	

FOREWORD

Each year, we publish this "Directory." This book, the 24th edition of its kind, has helped hundreds of thousands of amateurs in their search for local repeaters and packet nodes.

This is not just a generalized compilation of frequencies and locations — It's a resource. Frequency Coordinators from around the country have volunteered many hours of their time to make this book happen. (This does not even take into account the amount of dedicated, hard work put in by its Editor and ARRL Production staff). At any time, a ham in need of a repeater in his or her area can turn to the pages of this directory, and find the desired information.

Not only are repeaters listed in this book, but also packet and beacon information. ATV? — No problem. Need to know what the recommended band plan may be for a particular VHF or UHF frequency? Look no farther than the ARRL Repeater Directory.

Each year, we add more listings and information. This is a clear indication that FM, ATV and Packet use (and their popularity among amateurs) continues to grow. This edition alone has over 20,000 listings from North, South and Central America, the Caribbean, Europe and even Australia.

It has (and continues to be) our intention to provide you, the user, with the most accurate and up-to-date information possible within this directory. Frequency Coordinators, *Committee Members and Special Service Clubs* are listed for your information. Thank you for choosing the ARRL *Repeater Directory*.

David Sumner, K1ZZ
Executive Vice President, ARRL

Newington, CT
March, 1995



5563 SEPULVEDA BLVD., CULVER CITY, CA 90230

Hours: M-F 9:00-5:30 Sat. 9:00-5:00 Se Habla Espanol

Factory Authorized Dealer

ICOM
SIMPLY THE BEST

YAESU KENWOOD



STANDARD

OUT OF STATE

1-800-882-1343

NEW EQUIPMENT PRICING AND ORDERS

310-390-8003
INFO, TECH QUESTIONS
310-390-4393 FAX

PERIPHERIX Inc.

ASTRON

AEA

HUSTLER

Nye Viking

TELEX hy-gain

BENCHER, INC.

AMERITRON

ALPHACRAFT

COMET

Larsen Antennas

uniden

DIAMOND ANTENNA

K&K Kantronics

BW

BIRD

MJ

MIRAGE/KLM

ANNUAL UPDATE INFORMATION

This edition of the *Repeater Directory* has been revised with the exception of the following Areas/Frequencies/States:

- 1) IDAHO—Southeast
- 2) MASSACHUSETTS—NESMC: 52, 902, 1240, ATV, Packet)
RHODE ISLAND—NESMC: 52, 902, 1240, ATV, Packet)
NEW HAMPSHIRE—NESMC: 52, 902, 1240, ATV, Packet)
MAINE—NESMC: 52, 902, 1240, ATV, Packet)
- 3) NORTHERN CALIFORNIA—NARCC
- 4) MICHIGAN-LOWER—MARC
(all except 440 and 220 MHz)

If you have questions or concerns about these areas, please contact the Regional Frequency Coordinator. Annual updates are to be submitted to ARRL HQ by the Regional or State Frequency Coordinator by December for inclusion in the next edition of the *Repeater Directory*.

No information was received from the above listed coordinators for the 1995-96 edition.


here is the next generation Repeater

MARK 4CR

The **only** repeaters and controllers with REAL SPEECH!

No other repeaters or controllers match Mark 4 in capability and features. That's why Mark 4 is the performance leader at amateur and commercial repeater sites around the world. Only Mark 4 gives you Message Master™ real speech • voice readout of received signal strength, deviation, and frequency error • 4-channel receiver voting • clock time announcements and function control • 7-helical filter receiver • extensive phone patch functions. Unlike others, Mark 4 even includes power supply and a handsome cabinet.

2 Meters
220
and 440



Create messages just by talking. Speak any phrases or words in any languages or dialect and *your own voice* is stored instantly in solid-state memory. Perfect for emergency warnings, club news bulletins, and DX alerts. Create unique ID and tail messages, and the ultimate in a real speech user mailbox — only with a Mark 4.

Call or write for specifications on the repeater, controller, and receiver winners.



MICRO CONTROL SPECIALTIES

Division of Kendecom Inc.

23 Elm Park, Groveland, MA 01834

(508) 372-3442

FAX: 508-373-7304

CHAPTER 1 —

GENERAL INFORMATION SECTION

This chapter will address repeater operating practices, give you a few user notes, provide information on special features some repeaters utilize, cover interference issues and discuss what to do if your repeater experiences jamming. A section listing CTCSS tone frequencies is also included for your information.

Repeater Operating Practices

The following suggestions will assist you in operating a repeater “like you’ve been doing it for years.”

1) Monitor the repeater to become familiar with any peculiarities in its operation.

2) To initiate a contact simply indicate that you are on frequency. Various geographical areas have different practices on making yourself known, but, generally, “This is NUØX monitoring” will suffice. Please don’t “ker-chunk” (key up without identifying yourself) the repeater “just to see if it’s working.”

3) Identify legally; you must identify at the end of a transmission or series of transmissions and at least once each 10 minutes during the communication.

4) Pause between transmissions. This allows other hams to use the repeater (someone may have an emergency). On most repeaters a pause is necessary to reset the timer.

5) Keep transmissions short and thoughtful.



AND NOW
THERE ARE
FOUR

Thanks to the HONOR ROLL. Made up of thousands of Hams across America that believe in addition to – "Readin, Ritin & Rithmetic" – there should be

RADIO!!!

We are a non-profit, tax exempt, 501(c) (3) organization working to further and enhance the education of youngsters nationwide via –

EDUCATION THRU COMMUNICATION

Your financial contribution, Ham equipment, other property donation is encouraged – and – fully tax deductible. Please help keep the fourth "R" as vital as the other three.

CALL OR WRITE TODAY

THE RADIO CLUB OF
JUNIOR HIGH SCHOOL 22, N.Y.C., INC.
P.O. BOX 1052
New York, N.Y. 10002

Telephone (516) 674-4072



WB2JKJ

Your “monologue” may prevent someone with an emergency from using the repeater. If you talk long enough, you may actually time out the repeater. Your transmissions are being heard by many listeners including nonhams with “public service band” monitors and scanners; don’t give a bad impression of our service.

6) Use simplex whenever possible. If you can complete your QSO on a direct frequency, there is no need to tie up the repeater and prevent others from using it.

7) Use the minimum amount of power necessary to maintain communications. This FCC regulation {(97.313(a)} minimizes the possibility of accessing distant repeaters on the same frequency.

8) Don’t break into a contact unless you have something to add. Interrupting is no more polite on the air than it is in person.

9) Repeaters are intended primarily to facilitate mobile operation. During the commuter rush hours, base stations should relinquish the repeater to mobile stations; some repeater groups have rules that specifically address this practice.

10) Many repeaters are equipped with autopatch facilities which, when properly accessed, connect the repeater to the telephone system to provide a public service. The FCC has liberalized Part 97.113 regarding business communication by amateurs. Amateur operators may not accept compensation for the use of their radios, however, under certain conditions the radio/autopatch can be utilized to make appointments and order items. This, though, is a decision that is made by the local repeater owner so check with yours before making such calls. Autopatch facilities should never be used to avoid a toll call or where regular telephone



YAESU KENWOOD

ALINCO ICOM

**SPECIAL SPECIAL
CALL**

**For This Month's Special-Buy
Some Quantities Are Limited**

FREE SHIPPING UPS SURFACE
(on purchase of \$50.00 or more except antennas)



**13424 RAILWAY DRIVE
OKLAHOMA CITY, OK 73114
Local & Info 405-748-3066
Fax 405-748-3077**

**C.O.D.
CALL TOLL FREE
1-800-70K-HAMS
1-800-765-4267**


service is available. Remember, autopatch privileges that are abused may be rescinded. For further details on business communication rules, please consult the *FCC Rule Book* or *QST* magazine.

11) All repeaters are assembled and maintained at considerable expense and inconvenience. Usually an individual or group is responsible, and those who are regular users of a repeater should support the efforts of keeping the repeater on the air.

AUTOPATCH GUIDELINES

Autopatch operation involves using a repeater as an interface to a local telephone exchange. Hams operating mobile or portable stations are able to use the autopatch to access the telephone system and place a call. Hams use autopatches to report traffic accidents fires and other emergencies. There's no way to calculate the value of the lives and property saved by the intelligent use of autopatch facilities in emergencies. The public interest has been well served by amateurs with interconnect capabilities. As with any privilege, this one can be abused and the penalty for abuse could be the loss of the privilege for all amateurs. The suggested guidelines here are based on conventions that have been in use for years on a local or regional basis throughout the country. The ideas they represent have widespread support in the amateur community. Amateurs are urged to observe these standards carefully so our traditional freedom from government regulation may be


For Repeaters only.



Receiver Voter 4 channel, signal-to-noise

Improve coverage by adding receivers.

- Expandable to 32 channels by adding additional cards
- Continuous voting
- Available as a card or in a rack system
- Can be used with RF links or Telco lines
- Select/disable switches available for manual override
- External disable inputs
- LED indicators of COR and voted signals
- Remote voted indicators pinned out
- Thousands in service
- Starting at \$410



Remote Base Interface

Add a Kenwood frequency agile remote base, now to 9 different repeater controllers.

- Connects and controls a maximum of 4 radios or bands
- Supports 16 Kenwood models
- Connects thru the radio's mike jack
- Controls frequency, power, RF power, CTCSS, Shift, etc.
- Expands user function output
- Just plug, program, and play
- \$285

For more details or to order, call or write:

Doug Hall Electronics

815 E. Hudson Street
Columbus, Ohio 43211

1-614-261-8871/ Fax 1-614-261-8805

preserved as much as possible.

1) Although it's not the intent of the FCC Rules to let Amateur Radio operation be used to conduct an individual's or an organization's commercial affairs, autopatching involving business affairs may be conducted on Amateur Radio. (The FCC has stated that it considers nonprofit and noncommercial organizations businesses). On the other hand, amateurs are strictly prohibited from accepting any form of payment for operating their ham transmitters they may not use Amateur Radio to conduct any form of business in which they have a financial interest and they may not use Amateur Radio in a way that economically benefits their employers. Amateurs should generally avoid using Amateur Radio for any purpose that may be perceived as abuse of the privilege. The point of allowing hams to involve themselves in "business" communication is to make it more convenient and to remove obstacles from ham operations in support of public service activities. Before this rule was revised in 1993 it was often technically illegal for amateurs to participate in many charitable and community service events because the FCC regarded any organization commercial or noncommercial as a business with respect to the rules and prohibited hams from making any communications to in any way facilitate the business affairs of any party. That meant that operating a talk-in station for a local nonprofit radio club's hamfest constituted a violation! So now it's legal to use ham frequencies, including autopatch facilities, to communicate in such a way as to facilitate a business transaction. The distinction is essentially whether the amateur operator or his employer has a financial stake in the communication. This means that a ham may

HENRY RADIO... 65 years of providing the amateurs of 50 states and 100 countries with the honest, reliable service they deserve.

We know that we have provided the kind of equipment and service that thousands of amateurs have come to expect. And they keep coming back because there are a lot of good reasons.

☆ **A large inventory of fine equipment from the world's leading manufacturers** ☆ **A knowledgeable staff dedicated to amateur radio** ☆ **A complete line of accessories** ☆ **A well stocked repair shop staffed by experienced technicians** ☆ **We take trade-ins and sell used equipment** ☆ **Generous discounts on cash purchases** ☆ **We carry our own financing & accept most credit cards**

Some of the names we stock include:

HENRY • TEMPO • KENWOOD • ICOM • YAESU • ACE • ADVANCED RECEIVER RESEARCH • AEA • AIM • ALEXANDER • ALINCO • ALPHA DELTA • AMECO • ANTRONIC • ARRL • ASTRON • B&K • B&W • BECKMAN • BENCHER • BIRD • BUDWIG • BUTTERNUT • CAL CHASSIS • CALRAD • CALTRONICS • CES • CENTURION • COMET • COMMUNICATIONS SPECIALISTS • CONNECT SYSTEMS • CREATE • CUSHCRAFT • DAIWA • DIAMOND • DIGIMAX • DIGITAR • DOW KEY • DURACELL • EASCO • EAVESDROPPER • EIMAC • ELENCO • FANON • GC • GORDON WEST • GRUNDIG • HAL • HEIL • HOXAN • HUSTLER • HY GAIN • ICOM • JABRO • JAPAN RADIO • KANTRONICS • LANDWEHR • LARSEN • LITTELFUSE • LMB • MAG INSTRUMENTS • MARK • MAXON • MFJ • MIDIAN • MILLEN • MIRAGE/KLM • MOTOROLA RADIUS • MULTICORE • MULTIPLIER • WM. M. NYE • OUTBACKER • PALOMAR • PANAVISE • PHILMORE • PIPO • PORTASOL • RADIO AMAT CALLBOOKS • RAWN • RF CONCEPTS • ROHN • SANGEAN • SELECTONE • SGC • SHURE • SIMPSON • SONY • STANDARD • SWITCHCRAFT • TEN TEC • TRI-EX • TRIPPLITE • TUBES • UNADILLA • UNIDEN • VAN GORDEN • VIBROPLEX • WACOM • X-10

Henry Radio

2050 S. BUNDY DR. LOS ANGELES, CA 90025 (310) 820-1234


Toll free order number: (800) 877-7979 TELEX: 67-3625 (Henradio) FAX (310) 826-7790

use a patch to call someone about a club event or activity, to make a dentist appointment, to order a pizza or to see if a load of dry cleaning is ready to be picked up. In such situations the ham isn't in it for the money. However no one may use the ham bands to dispatch taxicabs or delivery vans, to send paid messages, to place a sales call to a customer or to cover news stories for the local media (except in emergencies if no other means of communication is available). If the ham is paid for or will profit from the communication it may not be conducted on an amateur frequency.

That's why there are telephones and commercial business radio services available. Use care in calling a business telephone via an amateur autopatch. Calls may be legally made to one's office to receive or to leave personal messages although using Amateur Radio to avoid the cost of public telephones, commercial cellular telephones or two-way business-band radio isn't considered appropriate to the purpose of the amateur service. Calls made in the interests of highway safety such as for the removal of injured persons from the scene of an accident or for the removal of a disabled vehicle from a hazardous location are clearly permitted.

A final word on business communications: Just because the FCC says that a ham can place a call involving business matters on a repeater or autopatch doesn't mean that a repeater licensee or control operator must allow you to do so! If he or she prefers to restrict all such contacts he or she has the right to terminate your access to the system. A club for instance may decide that it would rather not have members order commercial goods over the repeater autopatch and may vote to

3 PORT REPEATER AND LINK CONTROLLER



FEATURES:

- 3-full duplex radio ports
- 1-receive only control port
- Optional Autopatch available
 - 200 number autodialer
- 100 Voice/CW messages
 - DVR option available
- DTMF control from any port
- 30 user command macros
- 20 Event scheduler
- Time of Day Clock
- 300-9600 baud serial port
- 4-Voltage/Temperature inputs
- Icom/Kenwood remote base
- 4-Layer board construction
- Priced for any groups budget

RLC-2a REPEATER CONTROLLER

Benefits:

With DTMF and serial programming features, your controller is more secure from unwanted access. Use only 1 controller at your site to control up to 3 separate repeaters/links with their own personalities and features intact. Make emergency autopatch calls with the telephone option. Only the RLC-2a can make these features available at such a low price.

ONLY \$649.95



Link Communications, Inc.

115 2nd Ave. N.E., Sidney, MT 59270

Call for informaion about our complete line of controllers
(406) 482-7515 (Voice) (800) 610-4085 (Orders) (406) 482-7547 (Fax)

E-Mail address linkcomm@ins.infonet.net

forbid members from doing so.

The radio station's licensee and control operator are responsible for what goes over the air and have the right to refuse anyone access to the station for any reason. 2) All interconnections must be made in accordance with telephone company rules and fee schedules (tariffs).

If you have trouble obtaining information about them from telephone company representatives the tariffs are available for public inspection at your telephone company office. Although some local telephone companies consider Amateur Radio organizations to be commercial entities and subject to business telephone rates many repeater organizations as noncommercial volunteer public service groups have successfully arranged for telephone lines at repeater sites to be charged at the lower residential rate. 3) Autopatches should not be made solely to avoid telephone toll charges. Autopatches should never be made when normal telephone service could be just as easily used. The primary purpose of an autopatch is to provide vital convenient access to authorities during emergencies. Operators should exercise care judgment and restraint in placing routine calls. 4) Third parties (nonhams) should not be put on the air until the responsible control operator has explained to them the nature of Amateur Radio.

Control of the station must never be relinquished to an unlicensed person. Permitting a person you don't know well to conduct a patch in a language you don't understand amounts to relinquishing control because you don't know whether what they are discussing is permitted by FCC rules. 5) Autopatches must be terminated immediately in the


CAT-300 Repeater Controller

Attention Repeater Owners

Finally a repeater controller with a TI voice synthesizer and full feature autopatch incredibly priced at \$299.00.

Features Include:

- ✓ Voice Synthesizer
- ✓ (412) Word Vocabulary
- ✓ Twelve Voice Messages
- ✓ Two Voice Identifiers
- ✓ CW Identifier
- ✓ Full Feature Autopatch
- ✓ User Speed Dials
- ✓ Emergency Speed Dials
- ✓ Reverse Autopatch
- ✓ DTMF Key Pad Test
- ✓ DTMF Repeater Access
- ✓ DTMF Repeater Muting
- ✓ (56) Control Functions
- ✓ Remote Control Switches
- ✓ Hardware Logic Inputs
- ✓ DVR Controller Ready *



- ✓ Female Voice & Sound Effects
- ✓ Programmable Courtesy Tones
- ✓ Programmable Codes and Timers

* (Requires MF-1000 Serial Interface Card \$59.00)

Write or Call for a brochure describing the CAT-300 Controller, including schematic, voice word list, and control functions.

CAT-300 Controller Board \$299.00 Wired and Tested

Computer Automation Technology, Inc.

4631 N.W. 31st Avenue, Suite 142, Fort Lauderdale, Florida 33309

(305) 978-6171

event of any illegality or impropriety. 6) Station identification must be strictly observed. 7) Phone patches should be kept as brief as possible as a courtesy to other amateurs; the amateur bands are intended primarily for communication among radio amateurs not to permit hams to communicate with nonhams who can only be reached by telephone. 8) If you have any doubt as to the legality or advisability of a patch, don't make it. Compliance with these guidelines will help ensure that amateur autopatch privileges will continue to be available in the future which helps the Amateur Radio service contribute to the public interest.

. . . CONGRATULATIONS T-MARC . . .

C3I® HAS DONE IT AGAIN! . . . CLEAR & CRISP AUDIO

**THE NEW STANDARD IN REPEAT AUDIO PROCESSING TECHNOLOGY
FROM C3I®**

• C3I® ANNOUNCES ITS NEWEST MEMBER OF ITS OUTSTANDING PRODUCT LINE, THE: C3I-1000PG, AUDIO PROCESS MODULE WITH AGC. THIS NEWEST PRODUCT OFFERS NEVER-BEFORE-AVAILABLE AUDIO PROCESSING, SIGNAL-TO-NOISE MANAGEMENT, AND VARIABLE AGC ACTION ON ONE MINIATURE PC BOARD. PRICED AT ONLY \$98.95.

• OUR OTHER OUTSTANDING PRODUCTS INCLUDE:

- C3I-1000D, AUDIO DELAY MODULE @ \$94.95
- C3I-1000P, AUDIO PROCESS MODULE @ \$43.25
- C3I-1000DTMF, A 16 BUTTON, ENCODER / DECODER FOR PANEL MOUNT @ \$45.00
- C3I-1000SQV, SIGNAL QUALITY VERIFIER (Price TBD)
- C3I-1000DVR, DIGITAL VOICE RECORDER WITH UP TO 8 MIN. RECORD @ \$145.00 (w/2min.), \$195.00 (w/8 min.)

• ALL HAVE PROVEN THEMSELVES IN CONTINUOUS DUTY SERVICE ACROSS THE UNITED STATES AND INTERNATIONALLY. THANK YOU, OUR CUSTOMERS, FOR YOUR CONTINUED SUPPORT.

• C3I® CONTINUES TO PROVIDE COMMERCIAL-GRADE, 19" RACK MOUNT, EMI-PROTECTED ENCLOSURES, COMPLETE WITH AN INTERNAL, CONTINUOUS DUTY, 3.8 AMP, DC SUPPLY FOR THE ENTIRE REPEATER CONTROLLER FAMILY FROM COMPUTER AUTOMATION TECHNOLOGIES (CAT-1000, 500, AND 300). WE WILL CONTINUE TO PROVIDE TURNKEY SYSTEMS AS WELL USING ANY CONTROLLER OF YOUR CHOICE, INTEGRATING OUR OPTIONS AS YOU DESIRE.

• LET US HELP YOU REACH TOP PERFORMANCE! CALL OR WRITE TODAY FOR YOUR FREE INFORMATION KIT ON ALL C3I® PRODUCTS TO INCLUDE OUR LOW NOISE / HIGH IMAGE REJECTION RF PRESELECTORS, REMOTE LOCATION "RECEIVERS" TO ENHANCE YOUR MAIN SITE COVERAGE & OTHER AUDIO PRODUCTS. LOOK FOR US @ ALL DAYTON HAMVENTIONS.

1-800-224-5137

C3I®, 406 N. PITT STREET, ALEXANDRIA, VA 22314-2316

(703) 684-6980 VOICE, (703) 684-1382 FAX

Owen Wormser, K6LEW . . . Sam Ruffin, KM4OI

USER INFORMATION

Except where noted, repeaters are listed according to their Geographic Area (metropolitan area or county). There are, however, some state Frequency Coordinators who prefer to list their systems alphabetically by location. Packet and special mode repeaters are not (usually) broken down by Geographic Area.

This directory lists private (closed) repeater systems as well as open systems. Many private systems, including repeaters, remote bases, control and link channels are in properly coordinated operation on authorized frequencies, but are not included in this directory. This is especially common on the 440-MHz band, commonly utilized for linking and/or remote control systems. Please consult your Frequency Coordinator for their recommendations for operating frequencies on new repeaters, remote bases or control links.

With an increase in the number of reports of repeater-to-repeater interference, the FCC is placing more emphasis on repeaters being coordinated. Repeater coordination is an example of voluntary self-regulation within the Amateur Service. Non-coordinated repeater operation may imply non-conformance with locally recognized band plans (eg, an unusual frequency split) or simply that the repeater trustee has not yet applied for, or received "official" recognition from the Frequency Coordinator. Known non-coordinated repeaters are indicated in this directory with a pound sign (#) preceding the city of location. This symbol does not indicate anything about the relative merit of any particular repeater.

PLEASE NOTE: It is the responsibility of the TRUSTEE to provide the Frequency Coordinator with annual updates for inclusion in *The ARRL Repeater Directory*. Most coordination organizations have their own criteria for annual updates.

REPEATER-TO-REPEATER INTERFERENCE

In an effort to resolve repeater-to-repeater interference complaints, the FCC has offered the following definition of "Repeater Operation." Where an Amateur Radio station in repeater or auxiliary operation causes harmful interference to the repeater or auxiliary operation of another amateur radio station, the two are equally and fully responsible for resolving the interference unless one station's operation is coordinated and the other's is not. In that case, the station engaged in the non-coordinated operation has primary responsibility to resolve the interference.

REPEATER JAMMERS AND THE LOCAL INTERFERENCE COMMITTEE

Interference on VHF or UHF repeaters is primarily a local problem requiring local resolution. This kind of problem varies from non-existent in some parts of the country to extremely serious in others. The Amateur Auxiliary mechanism for dealing with any local amateur-to-amateur interference (primarily on VHF) is the local interference committee. The philosophy of the committee approach to solving this type of problem was provided in 1980 by the ARRL Interference Task Force. Many repeater groups have already successfully established local interference committees, some employing very sophisticated methods. The committee approach to solving this type of problem and Public Law 97.259 have proven most effective.

The Amateur Auxiliary incorporates this program of local interference committees into its comprehensive program of dealing with all types of amateur variations with the regulations. Since the ARRL Field Organization is the focus of Amateur Auxiliary involvement as recognized by agreement with the FCC, the local interference committee now comes within the purview of the Section Manager's overall Amateur Auxiliary program. The local interference committee gains official standing through the Section Manager. It is, in effect, a "group appointment" of the Section Manager, for specific authorization to deal with local problems of amateur-to-amateur interference. Thus the local interference committee plays a crucially important role in the make-up of the Amateur Auxiliary.

For more information on local interference committees, Amateur Auxiliary and the ARRL Field Organization, contact your ARRL Section Manager, or the Field Services Department at ARRL HQ.

NOTES AND SPECIAL FEATURES

What follows is a discussion of some of the specialized features used in repeater listings (NOTES) in the directory.

- LOCATION — The city/town where the repeater is located a pound sign (#) indicates the repeater is uncoordinated by the coordination council.
- OUTPUT — The output frequency in megahertz.
- INPUT — The frequency offset (difference between input and output frequencies). Either a (+) or (-). In cases where a frequency is printed in the input field indicates a "non-standard" offset.

Standard offsets by band:

- 29 MHz - 100 kHz
- 52 MHz - Various
- 144 MHz - 600 kHz
- 222 MHz - 1.6 MHz
- 440 MHz - 5 MHz
- 902 MHz - 12 MHz
- 1240 MHz - 12 MHz

- CALL — The call sign of the repeater.
- NOTES — How the repeater may be accessed and other specialized features are indicated by the following abbreviations:
- o - Open (usually carrier-operated)
 - bi/bl - Bi-lingual
 - c - Closed, private system
 - LiTZ - Long-Tone Zero—used to alert users to an emergency in some areas
 - t - Tone-access (CTCSS Tone) required to access Standard EIA frequency codes are listed later in this chapter. (The actual CTCSS frequency is published if known.)
 - tt - Touch-Tone (R) access to specialized repeater functions.
 - RB - Remote Base
 - SNP - Shared Non-Protected Pair. In the areas of Western Washington, British Columbia and Oregon there are repeater frequencies listed as SNP. SNP frequencies are intended to provide spectrum for experimental repeaters, emergency/search and rescue operations,

portable public service systems and to act as a holding place for repeaters awaiting coordination. Users of SNP frequencies do so under the following guidelines:

- 1) The frequencies are shared by all users.
- 2) Operators receive no protection from other co-channel users.
- 3) All systems use CTCSS or other approved method of limited access.
- 4) The Frequency Coordinator shall coordinate the CTCSS tones.

SPECIALIZED FEATURES (NOTES continued):

- a - Autopatch
- (ca) - Closed autopatch
- DS - Dual Squelch
- e - Emergency power
- e-sun - Solar powered
- e-wind - Wind powered
- l - Linked/Cross-band repeater
- p - Portable system
- pkt - Data exchange capability
- R/r - RACES affiliated
- A - ARES affiliated
- x - Wide area coverage
- y - RTTY/ASCII
- z - Direct access to law enforcement (usually 911)
- Wx - Weather net
- Exp - Experimental

SPECIALIZED PACKET FEATURES:

- d - Digipeater
- g - Gateway
- k - Kantronics KA-Node
- m - Message storage (BBS system)
- n - Network (high level)
- c - Callsign look-up
- t - TCP/IP system
- DNS - Domain nameserver
- Cn - Conference node
- CS - Callsign server
- Ing - Internet gateway
- IPn - Node IP and AX25
- DXL - DX Cluster link
- DXU - DX Cluster port

DBS - Database server
TEX - Texnet node

Note: In packet systems the "alias" is listed in the notes field in capital letters. There are additional specialized packet features listed, please contact the local coordinator for further information (coordinators are listed in Chapter 3).

SPONSOR — The sponsor of the repeater. A (+) sign indicates the listed call plus additional calls, sponsor the repeater.

CTCSS (PL) TONE FREQUENCIES

The purpose of CTCSS (PL)TM is to reduce co-channel interference during band openings. CTCSS (PL)TM equipped repeaters would respond only to signals having the CTCSS tone required for that repeater. These repeaters would not respond to weak distant signals on their inputs and correspondingly not transmit and repeat to add to the congestion.


The standard Electronic Industries Association (EIA) frequency codes, in hertz, with their Motorola alphanumeric designators are as follows:

67.0 - XZ	97.4 - ZB	141.3 - 4A	206.5 - 8Z
69.3 - WZ	100.0 - 1Z	146.2 - 4B	210.7 - M2
71.9 - XA	103.5 - 1A	151.4 - 5Z	218.1 - M3
74.4 - WA	107.2 - 1B	156.7 - 5A	225.7 - M4
77.0 - XB	110.9 - 2Z	162.2 - 5B	229.1 - 9Z
79.7 - WB	114.8 - 2A	167.9 - 6Z	233.6 - M5
82.5 - YZ	118.8 - 2B	173.8 - 6A	241.8 - M6
85.4 - YA	123.0 - 3Z	179.9 - 6B	250.3 - M7
88.5 - YB	127.3 - 3A	186.2 - 7Z	254.1 - 0Z
91.5 - ZZ	131.8 - 3B	192.8 - 7A	
94.8 - ZA	136.5 - 4Z	203.5 - M1	

During 1980 the ARRL Board of Directors adopted the 10-meter CTCSS (PL)TM tone-controlled squelch frequencies listed below for voluntary incorporation into 10-meter repeater systems to provide a uniform national system.

Call Area	Tone 1	Tone 2
W1	131.8 - 3B	91.5 - ZZ
W2	136.5 - 4Z	94.8 - ZA
W3	141.3 - 4A	97.4 - ZB
W4	146.2 - 4B	100.0 - 1Z
W5	151.4 - 5Z	103.5 - 1A
W6	156.7 - 5A	107.2 - 1B
W7	162.2 - 5B	110.9 - 2Z
W8	167.9 - 6Z	114.8 - 2A
W9	173.8 - 6A	118.8 - 2B
W0	179.9 - 6B	123.0 - 3Z
VE	127.3 - 3A	88.5 - YB

Communications Specialists, Inc. manufactures CTCSS encoders and decoders used in repeater applications, as well as other signalling devices. In repeater use, a decoder is installed in the repeater receiver. An encoder programmed to the same tone is then required in the radios accessing the repeater, eliminating intermod or other unwanted access to the machine. The tone frequencies in the decoder and encoders can be quickly and easily programmed by the radio operator. See below for the tone unit that best fits your needs, or call the factory for a complete catalog.



(A) SS-32P DIP Switch Programmable CTCSS Encoder
Size: .9''x1.3''x.4'' **\$28.95**

(B) SS-32SMP Micro-Miniature CTCSS Encoder
Size: .53''x1.0''x.16'' **\$27.95**

(C) SS-12A Twelve Tone CTCSS Encoder
Rotary dial selectable. Size: 1.3''x.9''x.73'' **\$39.95**

(D) TE-64 Self-contained Encoder with Rotary Switch
Size: 5.25''x3.3''x1.7'' **\$79.95** (add \$50 for LED display)

(E) TS-32P Programmable CTCSS Encoder-Decoder
Provides squelch control for any FM transceiver.
Size: 1.25''x2.0''x.4'' **\$57.95**

(F) ID-8 Automatic Morse Station Identifier
Meets all FCC identification requirements. Fully field programmable via included keypad. Size: 1.85''x1.12''x0.35'' **\$89.95**

COMMUNICATIONS SPECIALISTS, INC.
426 West Taft Avenue • Orange, CA 92665-4296
Local (714) 998-3021 • FAX (714) 974-3420
Entire U.S.A. 1-800-854-0547

CHAPTER 2 —

ARRL AND ITU REGION 1 BAND PLANS

This chapter will address band plans. These exist only as “traffic control” devices, allowing the most efficient use of limited spectrum space and varied amateur interests. The band plans published herein were developed by the ARRL with input from the VRAC and VUAC (now replaced by the Spectrum Management Committee). Also discussed are the Line “A” restrictions and a map delineating repeater offsets is provided.

Although the FCC Rules set aside portions of some bands for specific modes, there’s still a need to further organize our space among user groups by “gentlemen agreements.” These agreements, or band plans, usually emerge by consensus of the band occupants, and are sanctioned by a national body like the ARRL. For further information on band planning see the Chapter 3 listings of the ARRL Spectrum Management Committee (SMC) members, or contact your Division Director (listed on page 8 of any *QST*).

VHF-UHF BAND PLANS

When considering frequencies for use in conjunction with a proposed repeater, be certain that both the input and output fall within subbands authorized for repeater use, and do not extend past the subband edges. FCC regulation 97.205(b) defines frequencies that are currently available for repeater use.

For example, a 2-meter repeater on exactly 145.50 MHz would be "out-of-band," as the deviation will put the signal outside of the authorized band segment.

Packet-radio operations under automatic control should be guided by Section 97.109(d) of the FCC Rules.

Regional Frequency Coordination

The ARRL supports regional frequency coordination efforts by amateur groups. Band plans published in *The ARRL Repeater Directory* are recommendations based on a consensus as to good amateur operating practice on a nationwide basis. In some cases, however, local conditions may dictate a variation from the national band plan. In these cases, the written determination of the regional frequency coordinating body shall prevail and be considered good amateur operating practice in that region.

28.000 - 29.700 MHz

28.000 - 28.070	CW
28.070 - 28.150	Data/CW
28.120 - 28.189	CW/PKT/Data
28.190 - 28.225	New beacon subband (*)/CW
28.200 - 28.300	Old beacon subband (*)/CW
28.300 - 29.300	Phone
28.680	SSTV
29.300 - 29.510	Satellites
29.510 - 29.590	Repeater inputs
29.600	National FM Simplex Frequency
29.610 - 29.700	Repeater outputs

*User note: The FCC states in 97.203(d) that automatically controlled beacons may only operate on 28.20 - 28.30 MHz.

Repeater frequency pairs (input/output)

29.520/29.620	29.560/29.660
29.540/29.640	29.580/29.680

The following band plan for 6 meters was adopted by the ARRL Board of Directors at its July 1991 meeting.

50 - 54 MHz

50.0 - 50.1	CW, beacons
50.060 - 50.080	beacon subband
50.1 - 50.3	SSB,CW
50.10 - 50.125	DX window
50.125	SSB calling
50.3 - 50.6	all modes
50.6 - 50.8	nonvoice communications
50.62	digital (packet) calling
50.8 - 51.0	radio remote control (20-kHz channels)
	NOTE: Activities above 51.10 MHz are set on 20-kHz-spaced "even channels"
51.0 - 51.1	Pacific DX window
51.12 - 51.48	repeater inputs (19 channels)
51.12 - 51.18	digital repeater inputs
51.62 - 51.98	repeater outputs (19 channels)
51.62 - 51.68	digital repeater outputs
52.0 - 52.48	repeater inputs (except as noted; 23 channels)
52.02, 52.04	FM simplex
52.2	TEST PAIR (input)
52.5 - 52.98	repeater output (except as noted; 23 channels)
52.525	primary FM simplex
52.54	secondary FM simplex
52.7	TEST PAIR (output)

53.0-53.48	repeater inputs (except as noted; 19 channels)
53.0	remote base FM simplex
53.02	simplex
53.1, 53.2, 53.3, 53.4	radio remote control
53.5-53.98	repeater outputs (except as noted; 19 channels)
53.5, 53.6	radio remote control
53.7, 53.8	
53.52-53.9	simplex

Notes: The following packet radio frequency recommendations were adopted by the ARRL Board of Directors in July 1987.

Duplex pairs to consider for local coordination for uses such as repeaters and meteor scatter:

50.62-51.62	50.68-51.68	50.76-51.76
50.64-51.64	50.72-51.72	50.78-51.78
50.66-51.66	50.74-51.74	

Where duplex packet radio stations are to be co-existed with voice repeaters, use high-in, low-out to provide maximum frequency separation from low-in, high-out voice repeaters.

Packet Footnotes

Specific VHF/UHF channels recommended above may not be available in all areas of the US.

Prior to regular packet radio use of any VHF/UHF channel, it is advisable to check with the local frequency coordinator. The decision as to how the available channels are to be used should be based on coordination between local packet radio users.

144 - 148 MHz

144.00 - 144.05	EME (CW)
144.05 - 144.10	General CW and weak signals
144.10 - 144.20	EME and weak-signal SSB
144.200	National calling frequency
144.20 - 144.275	General SSB operation
144.275 - 144.300	Propagation beacons
144.30 - 144.50	New OSCAR subband
144.50 - 144.60	Linear translator inputs
144.60 - 144.90	FM repeater inputs
144.90 - 145.10	Weak signal and FM simplex (145.01,03,05,07,09 are widely used for packet radio)
145.10 - 145.20	Linear translator outputs
145.20 - 145.50	FM repeater outputs
145.50 - 145.80	Miscellaneous and experimental modes
145.80 - 146.00	OSCAR subband
146.01 - 146.40	Repeater inputs
146.415 - 146.595	Simplex (*)
146.61 - 147.39	Repeater outputs
147.42 - 147.595	Simplex (*)
147.60 - 147.99	Repeater inputs

NOTES: (*) Due to differences in regional coordination plans, the simplex frequencies listed may be repeater inputs/outputs as well. Please check with local coordinators for further information.

1) Automatic/unattended operations should be conducted on 145.01, 145.03, 145.05, 145.07 and 145.09 MHz.

a) 145.01 should be reserved for inter-LAN use.

b) Use of the remaining frequencies should be determined by local user groups.

2) Additional frequencies within the 2-meter band

may be designated for packet radio use by local coordinators.

Packet Footnotes

Specific VHF/UHF channels recommended above may not be available in all areas of the US.

Prior to regular packet radio use of any VHF/UHF channel, it is advisable to check with the local Frequency Coordinator. The decision as to how the available channels are to be used should be based on coordination between local packet radio users.

Some areas use 146.40-146.60 and 147.40-147.60 MHz for either simplex or repeater inputs and outputs.

Suggested Simplex Frequencies:

(*)146.415 (*)146.475 146.535 146.595 147.465
 147.525 (*)146.430 (*)146.490 146.550 147.420*
 147.480 147.540 (*)146.445 (*)146.505 146.565
 147.435 147.495 147.555 (*)146.460 (#)146.520
 146.580 147.450 147.510 147.570 147.585

(*) May also be a repeater Input/Output.

(#) National Simplex Frequency

Several states have chosen to realign the 146-148 MHz band, using 15 or 20 kHz spacing between channels. For further information on which states are currently utilizing which spacing structure see the Offset Map immediately following. The transition from 30-kHz spacing is taking place on a case-by-case basis as the need occurs.

NOTE: Please contact your local Frequency Coordinator for additional information on regional channel spacing. See Coordinator listing in Chapter 3.

cushcraft

144-148 MHz / 430-450 MHz

AR-270 DUAL-BAND RINGO

The highest performance-to-size ratio is yours with this rugged dual-band vertical. AR-270 incorporates Ringo Ranger technology in a lightweight, durable design with all stainless steel hardware.

AR-270B DUAL-BAND RINGO

For many hams this antenna offers the optimum combination of performance, size and price. The AR-270B is a great performer in an eight foot high package.

CS-270M DUAL-BAND MOBILE

More gain in a smaller package to make your dual band rig really perform. This antenna has a 90 pound secure magnet with black matte finish and UltraLink Cable®.

CS-270M

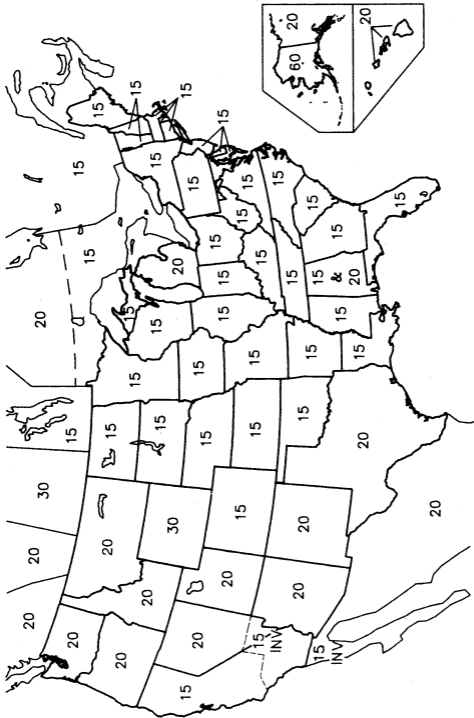
AR-270B



cushcraft
CORPORATION

WHERE PERFORMANCE IS A TRADITION

48 Perimeter Rd., Manchester, NH 03103
603-627-7877 • FAX: 603-627-1764



Note: This map shows channel spacing in the US and southern Canada. Spacing is in kHz unless otherwise specified. Please check with your Regional Frequency Coordinator for further information.

cushcraft

28-450 MHz

HAS THE BASE AND MOBILE ANTENNAS THAT YOU NEED

You'll find FM simplex, packet or repeater operation more satisfying with the amazing Ringo Ranger II antenna. Excellent gain, broadband.

ARX-2B	135-160 MHz
ARX-220B	222-225 MHz
ARX-450B	435-450 MHz

The choice of commercial mobile users featuring high gain, molded phasing coil, silver plated coax connectors and shock-proof ABS base.

CS-28M	28-30 MHz	
CS-50M	50-54 MHz	
CS-147M	144-174 MHz	
CS-220M	222-225 MHz	
CS-450M	435-470 MHz	
CS1147M	144-148 MHz	1/4 λ
CS1450M	435-450 MHz	1/4 λ



cushcraft
CORPORATION

WHERE PERFORMANCE IS A TRADITION

48 Perimeter Rd., Manchester, NH 03103
603-627-7877 • FAX: 603-627-1764

The following band plan for 222-225 MHz was adopted by the ARRL Board of Directors in July 1991.

222 - 225 MHz

222.00 - 222.15 (*)	Weak signal modes
222.00 - 222.025	EME
222.05 - 222.060	Propagation beacons
222.1	SSB & CW Calling
222.10 - 222.150	Weak signal CW & SSB
222.15 - 222.25	Local coordinator's option: weak signal, ACSB, repeater inputs and control
222.25 - 223.38	FM repeater inputs only
223.40 - 223.52	FM simplex
223.50	Simplex calling
223.52 - 223.64	Digital, packet
223.64 - 223.70	Links, control
223.71 - 223.85	Local coordinator's option; FM simplex, packet, repeater outputs
223.85 - 224.98	Repeater outputs only

NOTES:

(*) Effective February 1, 1994, the FCC created a subband at 222.00 to 222.15 where repeater operation is prohibited.

Candidate packet simplex channels shared with FM voice simplex. Check with your local Frequency Coordinator prior to use. Those channels are:

223.42	223.46
223.44	223.48

cushcraft

144-148 MHz / 430-450 MHz

All-American Dual-Band Ringo

**ARX-270
DUAL
BAND**

Cushcraft's new high-gain dual-band base offers maximum achievable gain on both 2 meters and 440 MHz for greatest distance. If working a distant machine, long haul simplex or general coverage are your goals, than the ARX-270 is the antenna for you.

Our exclusive non-metallic joints eliminate wasted pattern distortion and our UV stabilized fiberglass radome resists chalking for long life in any environment. A high efficiency matching network utilizing state-of-the-art printed circuit board technology assures peak performance and long term stability. Professional features include factory installed pigtail feed and the choice of UHF or N type connector to eliminate moisture.



**WHERE PERFORMANCE
IS A TRADITION**

48 Perimeter Rd., Manchester, NH 03103
603-627-7877 • FAX: 603-627-1764

Packet Footnotes

Specific VHF/UHF channels recommended above may not be available in all areas of the US.

Prior to regular packet radio use of any VHF/UHF channel, it is advisable to check with the local Frequency Coordinator. The decision as to how the available channels are to be used should be based on coordination between local packet radio users.

Simplex frequencies:

223.42	223.52	223.62	223.72	223.82	223.44
223.54	223.64	223.74	223.84	223.46	223.56
223.66	223.76	223.48	223.58	223.68	223.78
(*)223.50		223.60	223.70	223.80	

(*) National Simplex Frequency

420 - 450 MHz

420.00 - 426.00	ATV repeater or simplex with 421.25 MHz video carrier, ATV control links and experimental
426.00 - 432.00	ATV simplex with 427.25 MHz video carrier frequency
432.00 - 432.07	EME (Earth-Moon-Earth)
432.07 - 432.10	Weak signal CW
432.10	Calling frequency
432.10 - 432.30	Mixed-mode and weak-signal work
432.30 - 432.40	Propagation beacons
432.40 - 433.00	Mixed-mode and weak-signal work
433.00 - 435.00	Auxiliary/repeater links
435.00 - 438.00	Satellite only (internationally)
438.00 - 444.00	ATV repeater input with 439.250-MHz video carrier frequency and repeater links
442.00 - 445.00	Repeater inputs and outputs (local option)
445.00 - 447.00	Shared by auxiliary and control links, repeaters and simplex (local option)
446.00	National simplex frequency
447.00 - 450.00	Repeater inputs and outputs (local option)

The following packet-radio frequency recommendations were adopted by the ARRL Board of Directors in January 1988.

1) 100-kHz bandwidth channels

430.05	430.35	430.65
430.15	430.45	430.85
430.25	430.55	430.95

2) 25-kHz bandwidth channels

431.025 441.000 441.050

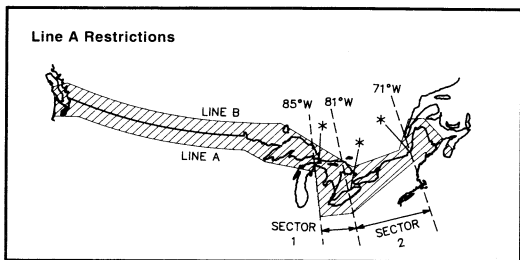
440.975 441.025 441.075

Packet Footnotes

Specific VHF/UHF channels recommended above may not be available in all areas of the US.

Prior to regular packet radio use of any VHF/UHF channel, it is advisable to check with the local Frequency Coordinator.

The decision as to how the available channels are to be used should be based on coordination between local packet radio users.



The band is shared by amateurs with government Radio Location Services (RADAR); amateurs must not interfere with these priority government stations. As part of WARC-79 proceedings, the 420-430-MHz portion of the band was removed from the Amateur Radio Service north of Line "A" (see figure).

In a later action, the FCC allocated portions of the 421-430 MHz band to the Land Mobile Service within a 50-mile radii centered on Buffalo, Detroit and Cleveland. Amateur stations south of Line "A" in the vicinities of these cities may continue to operate in the 421-430 MHz spectrum as long as they do not cause interference to land mobile or government radio-location users. Additionally, 50-watt PEP output power limitations apply to certain amateurs operating within circles of designated military installations in the US. [See 97.313(f)(g)].

902 - 928 MHz

902.0 - 903.0	Weak signal
902.1	Calling frequency
903.0 - 906.0	Digital
903.1	Alternate calling frequency
906.0 - 909.0	FM repeater outputs
909.0 - 915.0	Amateur TV
915.0 - 918.0	Digital
918.0 - 921.0	FM repeater inputs
921.0 - 927.0	Amateur TV
927.0 - 928.0	FM simplex and links

Note: A new bandplan is under development that reflects our need to not cause interference to AVM systems at 904-912 MHz and 918-926 MHz.

Notes: Adopted by the ARRL Board of Directors in July, 1989. The following packet-radio frequency recommendations were adopted by the ARRL Board of Directors in January, 1988 as interim guidance. Two 3-MHz-bandwidth channels are recommended for 1.5 Mbit/s links. They are 903-906 MHz and 914-917 MHz with 10.7-MHz spacing.

Packet Footnotes

Specific VHF/UHF channels recommended above may not be available in all areas of the US.

Prior to regular packet radio use of any VHF/UHF channel, it is advisable to check with the local Frequency Coordinator.

The decision as to how the available channels are to be used should be based on coordination between local packet radio users.

Canadian amateurs note: The Amateur Service will

continue to have secondary status in the band 902-928 MHz throughout Canada, using any of the following emissions: N0N, A1A, A2A, A3A, A3E, C3F, F1A, F2A, F2B, F1C, F3E.

Before operating in this band, Canadian amateur licensees are required to consult with their DOC District Office to ensure interference will not be caused to other services operating in the area as per Section 45 of the General Radio Regulations Part II, given in TRC 25.

Government of Canada shipborne radiolocation service is permitted within 150 km of the East and West Coasts, Arctic Ocean, Hudson Bay, James Bay and up the St Lawrence River as far as Rimourski on precoordinated channels in the 902-928 MHz band.

Footnotes:

1) Extracts of FCC Rules & Regulations, 97.303(g)(1): No amateur station shall transmit from within the states of Colorado and Wyoming, bounded on the south by latitude 39 degrees North, on the north by latitude 42 degrees North, on the east by longitude 105 degrees West, and on the west by longitude 108 degrees West.(*)

(*) FOOTNOTE: Waived July 2, 1990 to permit amateurs in the restricted areas to transmit in the following segments: 902.0 - 902.4, 902.6 - 904.4, 904.7 - 925.3, 925.7 - 927.3 and 927.7 - 928-MHz.

This band is allocated on a secondary basis to the Amateur Radio Service subject to not causing harmful interference to, and not receiving protection from any interference due to the operation of, industrial, scientific and medical devices, automatic

vehicle monitoring systems or government stations authorized in this band.

2) Coordinated frequency assignments are required.

3) ATV assignments should be made according to modulation type, eg, VSB-ATV, SSB-ATV or combinations. Coordination of multiple users of a single channel in a local area can be achieved through isolation by means of cross-polarization and directional antennas.

4) Coordinated assignments at 100 kHz until allocations are filled, then assign 50 kHz until allocations are filled, before assigning 25-kHz channels.

5) Simplex services only; permanent users shall not be coordinated in this segment. High altitude repeaters or other unattended fixed operations are not permitted.

6) Voice and nonvoice operation.

7) Spread-spectrum requires FCC authorization.

8) Consult FCC (97.307) for allowable data rates and bandwidths.

The following band plan was adopted by the ARRL Board of Directors meeting in January 1985.

1240 - 1300 MHz

1240 - 1246	ATV #1
1246 - 1248	Narrow-bandwidth FM point-to-point links and digital, duplex with 1258-1260.
1248 - 1252	Digital Communications
1252 - 1258	ATV #2
1258 - 1260	Narrow-bandwidth FM point-to-point links and digital, duplexed with 1246-1252
1260 - 1270	Satellite uplinks, experimental simplex ATV
1270 - 1276	Repeater inputs, FM and linear, paired with 1282-1288. (239 pairs, every 25 kHz, eg, 1270.025, 050, etc)
1271/1283	Non-coordinated test pair
1276 - 1282	ATV #3
1282 - 1288	Repeater outputs paired with 1270-1276
1288 - 1294	Wide Band experimental, simplex ATV
1294 - 1295	Narrow band FM simplex, 25-kHz channels
1294.50	National FM simplex calling
1295 - 1297	Narrow band weak signal (no FM)
1295 - 1295.80	STV, FAX, ACSSB experimental
1295 - 1296	Reserved for EME, CW expansion
1296 - 1296.05	EME exclusive
1296.07 - 1296.08	CW beacons

1296.1	CW/SSB calling frequency
1296.40 - 1296.60	Crossband linear translator output
1296.80 - 1297.00	Experimental beacons (exclusive)
1297-1300	Digital communication

Notes: The following packet radio frequency recommendations were adopted by the ARRL Board of Directors in January 1988.

- 1) 2-MHz-bandwidth channels at:
 1249.00 1251.00 1298.00
- 2) 100-kHz-bandwidth channels
 1299.05 1299.45 1299.75
 1299.15 1299.55 1299.85
 1299.25 1299.65 1299.95
 1299.35
- 3) 26-kHz-bandwidth channels
 1294.025 1294.125
 1294.050 1294.150
 1294.075 1294.175
 1294.100 National packet simplex calling

Packet Footnotes

Specific VHF/UHF channels recommended above may not be available in all areas of the US.

Prior to regular packet radio use of any VHF/UHF channel, it is advisable to check with the local Frequency Coordinator.

The decision as to how the available channels are to be used should be based on coordination between local packet radio users.

Footnotes

- 1) Deleted
- 2) Coordinated assignments required
- 3) ATV assignments should be made according to

- modulation type (for example, VSB-ATV, DSB-ATV or combinations). Coordination of multiple users of a single channel in a local area can be achieved through isolation by means of cross polarization and directional antennas. DSB ATV may be used, but only when local and regional activity levels permit. The excess bandwidths from such users are secondary to the assigned services.
- 4) Coordinate assignments with 100-kHz channels, beginning at the lower end of the segment until allocations are filled, then assign 50-kHz channels until allocations are filled before assigning 25-kHz channels.
 - 5) Wide bandwidth experimental users are secondary to the satellite service and may be displaced upon the installation of any new satellites. Users are EIRP-limited to the noise floor of the satellites in service and may suffer interference from satellite uplinks.
 - 6) Simplex services only; permanent users shall not be coordinated in this segment. High altitude repeaters or other unattended fixed operations are not permitted.
 - 7) Voice and nonvoice operations.
 - 8) Consult 47 CFR 97.307 for allowable data rates and bandwidths.
 - 9) Provide guard bands at the higher frequency end of segments, as required, to avoid interference to ATV.
 - 10) 1274.0-1274.2 and 1286.0-1286.2 MHz are optionally reserved for contiguous Linear Translators supporting multiple narrow bandwidth users. These may also be duplexed with other noncoordinated band segments.

The following band plan was adopted by the ARRL Board of Directors in January 1991.

NOTE: At press Time—Action in ET Docket 94-32—allocations at 2400 MHz. The FCC has reallocated 50 MHz of spectrum, including 2390 to 2400 and 2402 to 2417 MHz, from government use. The Commission made these segments available for unlicensed, low-power devices including wireless LANS. At the same time, the FCC elevated Amateur Radio's status in those segments from secondary to primary. This means that amateurs will not have to protect any other user of those bands, and amateur stations are entitled to protection against interference.

2300 - 2310 and 2390 - 2450 MHz

2300 - 2303	High-rate data
2303 - 2303.5	Packet radio
2303.5 - 2303.8	TTY packet
2303.8 - 2303.9	Packet, TTY, CW, EME
2303.9 - 2304.1	CW, EME
2304.1	Calling frequency
2304.1 - 2304.2	CW, EME, SSB
2304.2 - 2304.3	SSB, SSTV, FAX, Packet, AM, AMTOR
2304.3 - 2304.32	Propagation beacon network
2304.32 - 2304.4	General propagation beacons
2304.4 - 2304.5	SSB, SSTV, ACSSB, FAX, Packet, AM, AMTOR
	experimental
2304.5 - 2304.7	Crossband linear translator input
2304.7 - 2304.9	Crossband linear translator output
2304.9 - 2305	Experimental beacons

2305 - 2305.2	FM simplex (25-kHz spacing)
2305.2	FM simplex calling frequency
2305.2 - 2306	FM simplex (25-kHz spacing)
2306 - 2309	FM repeaters (25-kHz) input
2309 - 2310	Control and auxiliary links
2390 - 2396	Fast-scan TV
2396 - 2399	High-rate data
2399 - 2399.5	Packet
2399.5 - 2400	Control and auxiliary links
2400 - 2403	Satellite
2403 - 2408	Satellite high-rate data
2408 - 2410	Satellite
2410 - 2413	FM repeaters (25-kHz spacing) output
2413-2418	High-rate data
2418-2430	Fast-scan TV
2430-2433	Satellite
2433-2438	Satellite high-rate data
2438-2450	Wideband FM, FSTV, FMTV, SS experimental

3300 - 3500 MHz

The following beacon subband was adopted by the ARRL Board of Directors in July 1988.

3456.3 - 3456.4 Propagation beacons

5650 - 5925 MHz

The following beacon subband was adopted by the ARRL Board of Directors in July 1988.

5760.3 - 5760.4 Propagation beacons

10.000 - 10.500 GHz

The following subband recommendation was adopted by the ARRL Board of Directors in January 1987

10.368 GHz Narrow-band calling frequency

The following beacon subband was adopted by the ARRL Board of Directors in Jul 1988.

10368.3 - 10368.4 Propagation beacons

ITU Region 1 (Europe and Africa) 144-146 MHz Band Plan

144 - 144.01	EME
144.05	CW calling, once contact has been established move off frequency
144.10	CW random meteor scatter
144.15	Upper limit CW exclusive
144.20	SSB random meteor scatter
144.30	SSB calling, once contact has been established move off frequency
144.40	SSB meteor scatter reference frequency

144.50	SSTV calling, upper limit CW/ SSB exclusive
144.60	RTTY calling
144.675	Data transmission calling frequency
144.70	FAX calling
144.845 - 144.990	Beacon exclusive
145 - 145.175	Repeater inputs R0 to R7
145.2 - 145.575	Channelized FM simplex
145.5	FM calling frequency, once contact has been established move off frequency
145.6 - 145.775	Repeater outputs R0 to R7
145.8 - 146	Space communications, CW/ SSB uplink only

Repeater channels (input/output)

R0	145.000/145.600
R1	145.025/145.625
R2	145.050/145.650
R3	145.075/146.675
R4	145.100/145.700
R5	145.125/145.725
R6	145.150/146.750
R7	145.175/145.775

Packet frequencies most widely used are:

144.650 144.675 432.675

Simplex channels

S10	145.25
S11	145.275
S12	145.30
S13	145.325
S14	145.35
S15	145.375
S16	145.40
S17	145.45

CHAPTER 3 — REPEATER LISTINGS - COMMITTEES and COORDINATORS

Within the confines of this chapter you will find a description of repeater listing procedures, how and why repeaters are registered, and listings of Regional Frequency Coordinators. Also included for your information is a list of the ARRL Spectrum Management Committee (SMC), other ARRL active committees and present ARRL Officers.

REPEATER LISTINGS

All repeater listings in *The Repeater Directory* are provided by regional and state Frequency Coordinators and are printed exactly as they are received. (Except for minor editorial changes to field length.) If you notice any errors or omissions, please immediately notify your Frequency Coordinator. Addresses are listed for your convenience in this chapter.

Listings provided by member states of the Mid-America Coordination Council, Inc., (MACC) are copyright 1995 and are published by permission.

Listings provided by the Southeastern Repeater Association, Inc., (SERA) are copyright 1995 and are published by permission.

Listings provided by the Alabama Repeater Council, Inc., (ARC) are copyright 1995 and are published by permission.

In exceptional cases, where organizations or coordinators are not known to exist, listings have been obtained by the best source available. Foreign listings for *The ARRL Repeater Directory* are

welcomed and those included in this edition were largely provided courtesy of the IARU Societies.

Repeater listings are accurate to the best of our ability; however, no guarantee of accuracy is made or implied. The listing of a repeater in *The ARRL Repeater Directory* does not imply that the listed repeater has any greater legal status than any other amateur station.

Special assistance for this edition was provided by Tom Hammond, N0SS.

REPEATER REGISTRATION

Repeater registration and updates are necessary in order to compile a current and accurate Repeater Directory. In some cases the changes only involve the addition or deletion of a specialized feature — in other cases it may involve a frequency or location change. Your Frequency Coordinator is in charge of seeing to it that this updated information is provided to *The ARRL Repeater Directory* in a timely manner for publication. Several repeater registration forms are provided at the end of this publication for your convenience.

Please note that all repeater registration is now carried out through Frequency Coordinators. ARRL HQ only takes information and updates for Beacon stations. In rare cases where a coordination body does not exist in your area, you may submit updates or changes (in writing) to ARRL HQ. Please, if doing so, document all pertinent information (old and new) on your repeater and mail it to:

Editor,
The ARRL Repeater Directory
225 Main Street
Newington, CT 06111-1494

Frequency Coordinators

The ARRL is not a Frequency Coordinator, nor does the ARRL "certify" coordinators. Frequency Coordinators are volunteers normally appointed by a coordinating body. *The ARRL Repeater Directory* reports only the fact of coordination or non-coordination as instructed by the coordinating body. Publication in the Repeater Directory does not constitute nor imply endorsement or recognition of the authority of such coordinators, as coordinators derive their authority from the voluntary participation of the entire amateur community in the areas they serve.

In some cases the person or group listed only compiles the information for listings in *The ARRL Repeater Directory*. In other cases the listed individual or group offers guidance, but not coordination.

Frequency Coordinators keep extensive records of repeater input, output and control frequencies, including those not published in directories (at the owner's request). The coordinator will recommend frequencies for a proposed repeater in order to mini-mize interference with other repeaters and simplex operations. Therefore, anyone considering the installation of a repeater should check with the local Frequency Coordinator prior to such installation.

The following is a listing of groups or individuals for the United States and Canada who are active in frequency coordination and are acknowledged, by virtue of the recognition accorded them by the entire amateur community they serve, as the sole Frequency Coordinators in their respective jurisdictions. Listings appear in order of largest

parent organizations (MACC, SERA, TVFS etc), followed by Canadian provinces and states listed in alphabetical order. Packet radio coordinators, where they exist, are listed at the end of the alphabetical state listings.

PLEASE NOTE:

For updates and/or changes to your repeater system please notify your Frequency Coordinator in writing. The ARRL cannot accept updates or changes from individual owners/trustees. Only data forwarded to us by the Frequency Coordinator/organization for your region will be published.

Listing of current ARRL Officers:

President

George Wilson III, W4OYI
1649 Griffith Av.
Owensboro, KY 42301

Vice-President

Tom Frenaye, K1KI
PO Box 386
West Suffield, CT 06093

First Vice-President

Rodney Stafford, KB6ZV
5155 Shadow Estates
San Jose, CA 95135

International Affairs Vice-President

Dr Larry Price, W4RA
PO Box 2067
Statesboro, GA 30459-2067

Vice-President

Jay Holladay, W6EJJ
PO Box 815
La Canada, CA 91012-0815

Executive Vice-President/ Secretary

David Sumner, K1ZZ
225 Main St.
Newington, CT 06111

Treasurer

James McCobb, Jr.,
K1LLU
Chief Financial Officer
Barry J. Shelley

**Listing of Regional
Frequency Coordination
Organizations & State
Coordinators:**

MACC Officers:**President**

Ken Enenbach, KC0WX
110 E 51st St #14
Kansas City, MO 64112

Vice-President

Nels Harvey, WA9JOB
2104 W County Line Rd
Mequon, WI 53090

Treasurer

Denny Crabb, WB0GGI
115 N 14th St.
Denison, IA 51442-1452

Secretary

George Isely, WD9GIG
736 Fellows St.
St Charles, IL 60174

**The following states are
members of the Mid-
America Coordination
Council, Inc. (MACC):**

ARKANSAS

Al Fisher, NI5A
609 Honeysuckle Ln.
Trumann, AR 72472

Dan Puckett, K5FXB
PO Box 2458 U-A
Fayetteville, AR 72701

COLORADO

Whitman E. Brown,
WB0CJX
14418 W. Ellsworth Place
Golden, CO 80401-5324

ILLINOIS

Jay Finn, WD9ENR
PO Box 97
Ramsey, IL 62080
COMPUSERVE ID:
73100,2635

INDIANA

Repeater Coordination
PO Box 615
Anderson, IN 46015
Chairman

Steve Riley, WA9CWE
RR 2, Box 225-A
Alexandria, IN 46001

52 MHz

Kevin Berlin, WB9QBR
308 W 4th St.
Clay City, IN 47841

29 MHz

Walter A. Breining, N9WB
RR 1
Spiceland, IN 47385

144 MHz

Neil Rapp, WB9VPG
1506 S Parker Dr.
Evansville, IN 47714-5741

222 MHz

Martin Hensley, KA9PCT
6426 Maidstone Rd. #206
Indianapolis, IN 46254

440 MHz

Jeff Tucker, KB9KIX
1959 S. Brown Av.
Terre Haute, IN 47803

902 & Above/Packet

Ron Pogue, KD9QB
210 Westminister Dr.
Noblesville, IN 46060

IOWA

Denny Crabb, WB0GGI
115 N 14th St.
Denison, IA 51442-1452
Al Groff, K0VM
1446 Council St. NE
Cedar Rapids, IA 52402

KANSAS**State Frequency
Coordinator**

Wendell D. Wilson, W0TQ
717 Second Av.
Concordia, KS 66901

East Kansas Asst.

Slim Cummings, WA0EDA
PO Box 298
Pittsburg, KS 66762-0298

MINNESOTA

Paul Emeott, K0LAV
3960 Schuneman Rd.
White Bear Lake, MN
55110

MISSOURI

Wayland N. "Mac"
McKenzie, K4CHS
8000 S. Barry Rd.
Columbia, MO 65201

MONTANA

Kenneth G. Kopp, K0PP
Box 848
Anaconda, MT 59711
406-797-3340

NEBRASKA

John Gebuhr, WB0CMC
2340 N 64th St.
Omaha, NE 68104
Billy McCollum, KE0XQ
1314 Deer Park Blvd.
Omaha, NE 68108

**NEVADA (NORTHERN)
CARCON**

PO Box 7523
Reno, NV 89510-7523
Jay Ranney, K7WYC (FC)
430 McClure Cir.
Sparks, NV 89431-1242

NORTH DAKOTA

Stanley E. Kittelson,
WD0DAJ
261 10th St. E
Dickinson, ND 58601

OHIO

Ken Bird, WB8SMK
244 N Parkway Rd.
Delaware, OH 43015

OKLAHOMA

Glen Turner, NF7T
 RR 1, Box 53
 Purcell, OK 73080
 Vince Moore, N5RFW
 5613 South 66 West Av.
 Tulsa, OK 74107
 Ken Isbell, W5QMJ
 4810 Spring Ridge Rd.
 # 227
 Enid, OK 73703-6014

OREGON

Frequency Coordination
 PO Box 4402
 Portland, OR 97208-4402
 George Pell, KB7PSM
 27754 SW Strawberry Hill Dr.
 Hillsboro, OR 97123

SOUTH DAKOTA

Richard Neish, W0SIR
 PO Box 100
 Chester, SD 57016

**UPPER PENINSULA
MICHIGAN**

UPARRA Coordinations
 PO Box 9
 McMillan, MI 49853
 Noel Beardsley, WD8DON
 W7021 CR 356
 Stephenson, MI 49887

WESTERN WASHINGTON

Frequency Coordination -
 WWARA
 PO Box 65492
 Port Ludlow, WA 98365-
 0492

WISCONSIN

Nels Harvey, WA9JOB,
 Chairman WAR
 2104 W. County Line Rd.
 Mequon, WI 53090

WISCONSIN

Frequency Coordinator
 Scot Thompson, WB0WOT
 W7137 770th Av.
 Beldenville, WI 54003

WYOMING

Don Breazile, N7MYR
 4406 Greenhill Ct.
 Cheyenne, WY 82001

**SERA Officers:
President**

Dave Shiplett, AC4MU
 107 Mossy Lake Rd.
 Perry, GA 31069

Vice-President

Nita Wofford, N4DON
 2966 Cordell
 Memphis, TN 38118

Treasurer

Raymond K. Adams,
 N4BAQ
 5833 Clinton Hwy
 Suite 203
 Knoxville, TN 37912

Secretary

H. Alex Hedrick, Jr., N8FWL
 PO Box 417
 Beckley, WV 25802-0417

The following states are members of the South Eastern Repeater Association (SERA):

GEORGIA

Director: Stu Sims,
N4MXC

112 Carol Dr.
Cochran, GA 31014

Vice-Director: Mike
Flammia, N4PLM
5303 Driskell Dr.
Winston, GA 30187

Asst. Director: Bert Coker,
N4BZJ
2102 Milican Ln.
Dalton, GA 30721

Asst. Director: Scott
Haner, KB0Y
1610 Marion St.
Valdosta, GA 31602-3004

KENTUCKY

Director: Jeffrey Martin,
N5KOL
308 Marylan Av.
Bowling Green, KY 42101

Asst. Director: Mark
Smith, KM4IV
153 Riverside Dr.
Ivel, KY 41642

MISSISSIPPI

Director South: Steve
Grantham, N5DWU
PO Box 127
Ellisville, MS 39437

Vice-Director North: Jim
Akers, W5VZF
21 Whispering Pines
Starkville, MS 39759

NORTH CAROLINA

Director: Danny Hampton,
KM4OX
PO Box 19122
Raleigh, NC 27609-9797

Vice Director: Norman
Harrill, N4NH
#7 Skylyn Ct.
Asheville, NC 28806

Asst. Director: Pamela
Glaub, KC4SWM
PO Box 19122
Raleigh, NC 27609-9122

SOUTH CAROLINA

Director: Bill Jones,
N4MNH
1609 Bur-Clare Rd.
Charleston, SC 29412-
8148

Vice Director: Gary
Foster, WD8OXE
670 Foster Rd.
Inman, SC 29349

TENNESSEE

Director: Johnny Wofford,
WA4ETE
2966 Cordell
Memphis, TN 38118

Vice-Director: Tim Berry,
WB4GBI
214 Echodale Ln.
Knoxville, TN 37920-5042
Freq. Coord (W-TN): Andy
Masters, NU5O
240 W White Rd.
Collierville, TN 38017
Asst. Director: Brad
Adams, N4PYI
1706 Bender's Ferry Rd.
Mt Juliet, TN 37122

VIRGINIA

Director: Wally Burkett,
WA4KXV
242 Raintree Rd.
Virginia Beach, VA 23452
Vice-Director: Don
Williams, WA4K
412 Ridgeway Dr.
Bluefield, VA 24605-1630

WEST VIRGINIA

Director: R.T. (Dick)
Fowler, N8FMD
Route 3, Box 52
Clarksburg, WV 28301
Vice-Director: H. Alex
Hedrick, Jr., N8FWL
South PO Box 417
Beckley, WV 25802
Asst. Director: G. David
Ramezan, KA8ZXP
PO Box 330
Glennville, WV 26351

**The following are
Directors/Zone
Coordinators within the
Texas VHF/FM Society
(TVFS):**

TEXAS

State Frequency
Coordinator
Chairman, Coordinating
Committee
Paul Z. Gilbert, KE5ZW
2608 El Toro Dr.
111-B
Huntsville, TX 77340
Assistant State Frequency
Coordinator
Merle Taylor, WB5EPI
910 Kingston Dr.
Mansfield, TX 76063
Assistant Chairman,
Coordinating Committee
Walt Wiederhold, W5OGZ
2812 Pritchett
Irving, TX 75061
Link Frequency
Coordinator
Jim Reese, WD5IYT
2850 Wallingford Dr. #104
Houston, TX 77042
President
Louis Petit, WB5BMB
1213 15th Av. N.
Texas City, TX 77590
Secretary / Treasurer
Robert McWhorter,
K5PFE
PO Box 461
Jasper, TX 75951

Director / Editor
John Johnson, N5NHH
4124 Hollow Oak Ln.
Dallas, TX 75287

Director at Large
Joe Makeever, W5EBJ
8609 Tallwood Dr.
Austin, TX 78759

Director at Large
Jay Maynard, K5ZC
6027 Leaf Wood Dr.
League City, TX 77573

Director at Large
Marty Plass, II, KA5LZG
6721 Pintail
Corpus Christi, TX 78413

Director at Large
Mark Earl, WA2MCT
PO Box 3456
Corpus Christi, TX 78411

Director at Large
Dave Hammer, WJ5B
25411 Morgan Dr.
Tomball, TX 77375

Technical Coordinator
Greg Jurrens, WD0ACD
22819 Acorn Valley
Spring, TX 77389

**Zone 1: 29-52-144-440
Coordinator**

Send coordination
requests to:
Paul Gilbert, KE5ZW
2601 El Toro Dr. Apt 111B

Huntsville, TX 77340

**Zone 1: 220 & 1.2 GHz
Coordinator**

Paul Baumgardner,
KB5BFJ
PO Box 181912
Arlington, TX 76096-1912

**Zone 2: 29-52-144-222
Coordinator**

Howard Smith, KB5VAW
PO Box 2734
Bryan, TX 77805

**Zone 2: 440-902-1.2
Coordinator**

Joe Spagnoletti, N5HGL
30603 Hummingbird
Conroe, TX 77385

Zone 3: Coordinator

Richard Norton, WB5FRO
1011 Valley View Dr.
Weslaco, TX 78596

Zone 4: Coordinator

Louis Bancook, WB5UUT
2200 Logan Dr.
Round Rock, TX 78664

Zone 5: Coordinator

Paul Gilbert, KE5ZW
2608 El Toro Dr.,
Apt 111B
Huntsville, TX 77340

Mexican Liaison

Fernando J. Muguerza,
XE2FL
Apartado 91
66200 San Pedro Garza
NL MEXICO

**The following are
Canadian coordination
groups presently known
to be providing service:**

ALBERTA

Ken Oelke, VE6AFO
7136 Temple Dr. NE
Calgary, AB T1Y 4E7
CANADA

Don Moman, VE6JY
61-52152 Range Rd 210
Sherwood Park, AB T8G 1A5
CANADA

BRITISH COLUMBIA

PRARFCA
Al Muir, VE7BEU
871 Walfred Rd.
Victoria, BC V9C 2P1
CANADA

MANITOBA

Thomas Blair, VE4TOM
121 Miramar Rd.
Winnipeg, MB R3R 1E4
CANADA

ONTARIO

**(western New York and
southern Ontario)
Western New York -
Southern Ontario
Repeater Council
(WNYSORC)**

Frequency Coordinator
Paul Toth, VE3GRW
4629 Queensway Gardens
Niagara Falls, ON L2E 6R2
CANADA

**(eastern Ontario -
St. Lawrence Seaway
Valley) St. Lawrence
Valley Repeater
Association (SLVRA)**
Peter de Wolfe, VE3YYY -
VHF
RR 1
Braeside, ON K0A 1G0
CANADA

Luc Pernot, VE3LJC - UHF
295 Tremblay Cres.
Russell, ON K4R 1G3
CANADA

QUEBEC

RAQI
J. Leo Daigle, VE2LEO
9450 Andre Grasset
Montreal, PQ H2M 2B5
CANADA

**(Ottawa Valley-St.
Lawrence
Seaway Valley)
St. Lawrence Valley
Repeater
Association (SLVRA)
(SEE ABOVE)**

SASKATCHEWAN

Ken Nyeste, VE5NR
123 Holland Rd.
Saskatoon, SK S7H 4Z5

**OTHER AREAS
(areas not included
above)**

**In areas of Canada,
where no frequency
coordination exists,
please notify the
following of any new
repeaters or changes.**

Ken Oelke, VE6AFO
7136 Temple Dr. NE
Calgary, AB T1Y 4E7
CANADA

**Other Coordination
Organizations —
alphabetically by state:**

ALABAMA

Alabama Repeater
Council, Inc.
Steve Flory, WA4OUE
PO Box 1305
Decatur, AL 35602

Frequency Coordinator
Dave Baughn, KX4I
3926 Woodland Hills Dr.
Tuscaloosa, AL 35405
Jack Flory, W4RXH (Sec)
1903 Woodmeade St.
Decatur, AL 35601

ALASKA

Mel Bowns, KL7GG
HC 83, Box 1599
Eagle River, AK 99577

**(western interior and
northern)**

Jerry Curry, KL7EDK
940 Vide Way
Fairbanks, AK 99712

(southeast area)

Edward Shilling, W6SJJ
PO Box 1087
Petersburg, AK 99833

ARIZONA

Arizona Council of Amateur
Radio Clubs
Ralph Turk, W7HSG,
Chairman
5232 W. Calle Paint
Tucson, AZ 85704

CALIFORNIA NORTH

Northern Amateur Relay
Council
of California, Inc (NARCC)
PO Box 60531
Sunnyvale, CA 94088-0531

CALIFORNIA - SOUTH

Southern California
Repeater and Remote
Base Association
SCRRBA
PO Box 5967
Pasadena, CA 91117
Two Meter Area Spectrum
Management Association
TASMA
358 S Main St. # 90
Orange, CA 92668
220 Spectrum
Management Association
220SMA
21704 Devonshire St.
#220
Chatworth, CA 91311

CONNECTICUT

See New York City - Long
Island

DELAWARE

See Maryland

**DISTRICT OF
COLUMBIA**

See Maryland

FLORIDA

Florida Repeater Council,
Inc.
FRC
Secretary
Charles Burkey, K4EVA
810 E. Wisconsin Av.
DeLand, FL 32724

FRC President
Walt Maxwell, W2DU
243 N. Cranor Av.
DeLand, FL 32720

HAWAII

Hawaii State Repeater
Advisory Council
Pat Corrigan, KH6DD
PO Box 67
Honolulu, HI 96810

IDAHO

(south and east)
Clark Lenz, N7QEO
4475 E 1200 N
Ashton, ID 83420
Jim Sherman, N7VVG
175-A N 4300 E
Rigby, ID 83442
Bud Dunn, K17SJ
770 S River Rd.
St Anthony, ID 83445

(north and west)

Larry E. Smith, W7ZRQ
8106 Bobran St
Boise, ID 83709

**(panhandle and eastern
Washington)**

Doug Rider, KC7JC
E 11516 Mission Ave
Spokane, WA 99206

LOUISIANA

Louisiana Council of
Amateur
Radio Clubs
Tom Palko, WB5ASD
PO Box 8762
Alexandria, LA 71306-1762

Dave Breeding, KF5JC
17330 Sanders Rd.
Franklinton, LA 70438

MAINE

See Massachusetts

MARYLAND

The Middle Atlantic FM
and
Repeater Council
PO Box 1022
Savage, MD 20763-1022

MARYLAND

Owen Wormser, K6LEW
406 N Pitt St.
Alexandria, VA 22314

MASSACHUSETTS

New England Spectrum
Management
Council

(29 MHz)

Roger Perkins, W1OJ
Old Bay Rd.
Bolton, MA 01740

(52 MHz)

Alan D. Tasker, WA1NYR
64 Dyer St
N Billerica, MA 01862

(144 MHz)

Bob Skinner, WA1YEG
68 Governor Dinsmore Rd.
Windham, NH 03087

(222 MHz)

Tom Greenwood, N1JQB
126 Haynes Rd.
Sudbury, MA 01776

(440 MHz)

Ken Chilton, KA1TIH
53 Alan Rd.
Marlboro, MA 01752

(902 MHz and above)

Lewis D. Collins, W1GXT
10 Marshall Terrace
Wayland, MA 01778

MICHIGAN - LOWER

Larry Tissue, N8QGE -
President
851 Wheaton Rd.
Charlotte, MI 48813

(29 - 52 - 144 MHz)

Larry French, NW8J
12215 Myers Lake Av NE
Cedar Springs, MI 49319

(222 - 440 MHz)

Vince Vielhaber, KA8CSH
790 Glaspie Rd.
Oxford, MI 48371

NEVADA

(southern)

R. Scott Fowler, WA7GIV
2208 Jansen Ave
Las Vegas, NV 89101

NEW HAMPSHIRE

See Massachusetts

NEW JERSEY**(northern)**

See New York (NYC-LI)

(southern)See Pennsylvania
(eastern)**NEW MEXICO**New Mexico Frequency
Coordinating Committee
Tom Ellis, WD5JMA
3232 San Mateo Blvd NE
54
Albuquerque, NM 87110**NEW YORK****(Connecticut, Northern
New Jersey, New York
City, Long Island,
Southern New York (914
Area Code)) Tri-State
Amateur Repeater
Council (TSARC)**Frequency Coordinations
PO Box 1022
Suffern, NY 10901-1022**TSARC - PRESIDENT**Thomas Raffaelli,
WB2NHC
544 Manhattan Av.
Thornwood, NY 10594**(upstate - except:
[Clinton and N. Essex
Counties—see Vermont]
[Franklin and St.
Lawrence Counties—see
St. Lawrence Seaway
Valley])**Upper New York Repeater
Council (UNYREPCO)
Jim Mozley, W2BCH
126 Windcrest Dr.
Camillus, NY 13031
Bill Reiter, WA2UKX
3079 Ferguson Corners
Penn Yan, NY 14527**(western New York [west
of Rochester] and
southern Ontario)
Western New York -
Southern Ontario
Repeater Council
WNYSORC)**Frequency Coordinator
Paul Toth, VE3GRW
4629 Queensway Gardens
Niagara Falls, ON L2E 6R2**CANADA****(eastern Ontario -
St. Lawrence Seaway
Valley)**St. Lawrence Valley
Repeater
Association (SLVRA)

(VHF)

Peter de Wolfe, VE3YYY
RR 1
Braeside, ON K0A 1G0

CANADA**(UHF)**

Luc Pernot, VE3LJC
295 Tremblay Cres.
Russell, ON K4R 1G3
CANADA

PENNSYLVANIA**(eastern Pennsylvania and southern New Jersey)**

The Philadelphia Area
Repeater Council (TPARC)
Jerry Smedley, WB3BLG
PO Box 36
Croydon, PA 19021
VOICE-MAIL: 215-788-
0759

(western) Western Pennsylvania Repeater Council (WPRC)

WPRC Frequency
Coordination Cmte.
10592 Perry Highway #173
Wexford, PA 15090
Membership Information
WPRC Secretary
Dale Conrad, W3IXR
10592 Perry Highway #173
Wexford, PA 15090

Frequency Coordinator
Joseph A. McElhaney,
KR3P

319 Mt. Vernon Dr.
Apollo, PA 15613-8701
*NOTE: All Coordination
requests MUST be sent to
the Wexford address*

PUERTO RICO

PR/VI VFC
PO Box 191917
San Juan, PR 00919-1917
Guillermo B. Martinez,
KP4BKY
PO Box 475
Mayaguez, PR 00681-0475

RHODE ISLAND

See Massachusetts

UTAH

Utah VHF Society
John Lloyd, K7JL
11560 S. Sandy Creek Ln.
Sandy, UT 84094

VERMONT

(also Clinton and N. Essex
Counties of New York)
Vermont Independent
Repeater
Coordinating Committee
VIRCC
PO Box 99
Essex, VT 05451

VIRGINIA

(northern)
See Maryland

WASHINGTON

IACC

(eastern, also Idaho panhandle)

Doug Rider, KC7JC
E 11516 Mission Ave
Spokane, WA 99206**WEST VIRGINIA**(eastern panhandle)
See Maryland**PACKET
COORDINATION
ORGANIZATIONS****ARKANSAS**Dan Puckett, K5FXB
PO Box 2458 U-A
Fayetteville, AR 72701**CALIFORNIA**Frequency Coordinator
PO Box 4425
Carson, CA 90749**CALIFORNIA - SOUTH**Karl Pagel, N6BVU
PO Box 6080
Anaheim, CA 92816-6080**FLORIDA**Florida Amateur Digital
Communications
Association (FADCA)
John P. Paxton, KB4RLL
6333 NE 120th St.
Okeechobee, FL 34972**ILLINOIS**Northern Illinois Packet
Radio Frequency Council
(NIPRFC)
Mark Thompson,
WB9QZB
PO Box 357
Mount Prospect, IL 60056
(NIPRFC)Carl Bergstedt, K9VXW
308 W. Osage Ln.
Naperville, IL 60540-7821
(NIPRFC)William Davidson,
KA9SWW
3122 N Drake Av.
Naperville, IL 60618**INDIANA**Indiana Digital
Experimenters
Association (IDEA)
John Gooldy, WJ9U
1712 Mulberry Cir.
Noblesville, IN 46060**KANSAS**Kansas Digital
Coordination
Committee (KDCC)
Karl Medcalf, WK5M
1544 N 1000 Dr.
Lawrence, KS 66046-
9610**KENTUCKY**Brian Walker, KC4FIE
1428 Grapevine Rd.
Madisonville, KY 42431

MARYLAND

Digital Mid-Atlantic Radio
Council (DMARC)
Tom Abernethy, WA3TAI
1133 Apple Valley Rd.
Accokeek, MD 20607

MICHIGAN

(MIPAC)
Jay Nugent, WB8TKL
3081 Braeburn Cir.
Ann Arbor, MI 48104

MICHIGAN

UPARRA
PO Box 9
McMillan, MI 49853

MINNESOTA

(TWINS LAN)
Brian Klier, NØQVC
8230 Cedar Lake Blvd.
Fairbault, MN 55021-7524

NEVADA

CARCON
PO Box 7523
Reno, NV 89510-7523

SOUTH CAROLINA

(SCARDS)
Avery J. Wright, KD4GBA
417 Lowrey Av. Box 1284
Shaw AFB, SC 29152-
5060

TEXAS

Texas Packet Radio
Society (TPRS)
Ronnie Franklin, WD5GIC
RR 8 Box 141
Granbury, TX 76048

TEXAS

Jim Neely, WA5LHS
505 East Huntland Dr.
Suite 480
Austin, TX 78752

WASHINGTON

Chuck Robertson,
KG7WV
13305 NE 171st St. #L375
Woodinville, WA 98072

WISCONSIN

Wisconsin Amateur
Packet Radio (WAPR)
Steve McDonough,
KE9LZ
445 S. St Bernard Dr.
Depere, WI 54115

ARRL SPECTRUM MANAGEMENT COMMITTEE

The ARRL Board of Directors created the Spectrum Management Committee at its July 1993 meeting. The Committee shall:

- 1) Restrict its activities to frequencies above 30 MHz and shall not engage in bandplanning although it may be tasked with examination and comment on such problems.
- 2) Examine and consider concerns of amateur operators with regard to mode, digital protocol, frequency utilization, impending technical improvement, applicable governmental regulations and activities, IARU actions and other matters referred to it by the ARRL Board of Directors.
- 3) When band-planning needs are identified, the Committee will recommend to the Board creation of an Ad-Hoc committee to pursue and solve the problem.

Present members of the Spectrum Management Committee:

ATLANTIC

(**) (*) Robert Bennett,
W3WCQ
1006 Green Acre Rd
Towson, MD 21204

Willem Van Aller, K3CZ
7623 Old Washington Rd
Woodbine, MD 21797

John Hansen, WA0PTV
49 Maple Ave
Fredonia, NY 14063

CENTRAL

Joe Schroeder, W9JUV
2120 Fir St
Glenview, IL 60025

DAKOTA

(*) Paul Emeott, K0LAV
3960 Schuneman Rd
St Paul, MN 55110

Stan Kittelson, WD0DAJ
261 10th St E
Dickinson, ND 58601

Paul Ramey, WG0G
16266 Finland Ave
Rosemount, MN 55068

DELTA

Dave Meier, N4MW
3205 Covington Pike
Memphis, TN 38128

Bob Taylor, WB5LBT
10715 Waverland
Baton Rouge, LA 70815

Dr Jim Akers, W5VZF
21 Whispering Pines
Starkville, MS 39759

GREAT LAKES

(*) David Prestel, W8AJR
525 Coy Ln
Chagrin Falls, OH 44022

David Smith, W8YZ
530 Hollywood Dr
Monroe, MI 48161

John Thernes, WM4T
60 Locust Ave
Covington, KY 41017

HUDSON

(*) Chris Peckman, WG2W
31 Della Ave
Pompton Plains, NJ 07444

Gordon Beattie, N2DSY
206 N Vivyen St
Bergenfield, NJ 07621

MIDWEST

(*) Jim McKim, W0CY
1721 Glen Ave
Salina, KS 67401

Donald Hoehne, KF0RE
1900 Elm St
Box 632
Stanton, NE 68779

Larry Reeves, WA0GKZ
12936 Virginia
Kansas City, MO 64146

NEW ENGLAND

Mitch Stern, WB2JSJ
14 Kimberly Dr
Essex Junction, VT 05452

David Upton, WB1CMG
25 Harwood Rd
Mt Vernon, NH 03057

NORTHWESTERN

Clay Freinwald, K7CR
32521 107th Ave SE
Auburn, WA 98002

Merle Cox, W7YOZ
12411 86 Place NE
Kirkland, WA 98034

PACIFIC

(*) Jim Von Striver, W6ASL
3712 Merridan Dr
Concord, CA 94518

Carl Guastaferro, WH6OP
7180 Anjou Creek Circle
San Jose, CA 95120

Eric Williams, WD6CMU
5860 Clinton Ave
Richmond, CA 94805

ROANOKE

Michael A. Baker, W8CM
306 Woodbury Ln
Lynchburg, VA 24502

Russell Platt, Jr, WJ9F
4226 Peppertree Ave
Concord, NC 28027

ROCKY MOUNTAIN

Michael Barnell, WD0FVV
PO Box 621
Parker, CO 80134

Lauren Libby, KX0O
6166 Del Paz Dr
Colorado Springs, CO
80918

John Lloyd, K7JL
11560 S Sandy Creek Dr
Sandy, UT 84094

SOUTHEASTERN

Joel Kandel, KI4T
9370 SW 87th Ave
Apt S18
Miami, FL 33176

Robert Schafer, KA4PKB
PO Box 57
Loachapoka, AL 36865

Walter Maxwell, W2DU
243 N Cranor Ave
Deland, FL 32720

SOUTHWESTERN

(*) Karl Pagel, N6BVU
PO Box 6080
Anaheim, CA 92816

David Gutierrez, WA6PMX
5221 Del Norte Cir.
La Palma, CA 90623

James Fortney, K6IYK
11865 E Pradera Rd
Rancho Santa Rosa, CA
93012

WEST GULF

Kent Britain, WA5VJB
1626 Vinyard
Grand Prairie, TX 75052

Joe Jarrett, K5FOG
13411 Overland Pass
Austin, TX 78736

Robert Diersing, N5AHD
4129 Montego
Corpus Christi, TX 78411

RADIO AMATEURS OF CANADA

Dana Shtun, VE3DSS
500 Willard Ave
Toronto, ON M6S 3R6
CANADA

BOARD LIAISON

George Race, WB8BGY
Vice Director, Great Lakes
3856 Gibbs Rd
Albion, MI 49224

ARRL STAFF LIAISON

Jay Mabey, NU0X
*The ARRL Repeater
Directory* Editor
225 Main St
Newington, CT 06111

ADMINISTRATIVE LIAISON

Lisa DeLude
225 Main St
Newington, CT 06111
FAX: 203-665-7531

NOTES:

(**) = Committee Chairman

(*) = Division Spokesman

ARRL DIGITAL AND FUTURE SYSTEMS COMMITTEES

At press time, the following were listed as members of the ARRL Digital Committee:

David Speltz, KB1PJ
Chairman
9 Heather Ln
Amherst, NH 03031

Kay Craigie, WT3P
ARRL Board Liaison
5 Faggs Manor Ln
Paoli, PA 19301

Craig McCartney,
WA8DRZ
160 Montalvo Rd
Redwood City, CA 94062

Perry (Bo) McLean, W0XK
9955 NW Windover Dr

Kansas City, MO 64153

Paul Newland, AD7I
PO Box 205
Holmdel, NJ 07733-0205

Vic Poor, W5SMM
8819 Wells Edge
San Antonio, TX 78240

Dale Sinner, W6IWO
1904 Carolton Ln
Fallbrook, CA 92028-4614

Jon Bloom, KE3Z
ARRL Staff Liaison
225 Main St
Newington, CT 06111

At press time the following were listed as members of the ARRL Future Systems Committee:

C. Dennis Bodson, W4PWF
ARRL Board Liaison
233 Columbus St N
Arlington, VA 22203

Dewayne Hendricks,
WA8DZP
43730 Vista Del Mar
Fremont, CA 94539

Lyle V. Johnson, WA7GXD
9991 East Morrill Way
Tucson, AZ 85749

Philip R. Karn, Jr, KA9Q
7431 Teasdale Ave
San Diego, CA 92122

Paul L. Rinaldo, W4RI
Chairman
4559 Quality St
Fairfax, VA 22030

George S. Wilson, III,
W4OYI
ARRL President
1649 Griffith Ave
Owensboro, KY 42301

Rodney Stafford, KB6ZV
ARRL First Vice President
5155 Shadow Estates
San Jose, CA 95135

Board Liaison

Hans Brakob, KØHB
1610 Weston Ln
Plymouth, MN 55447

Jay Holladay, W6EJJ
PO Box 815
La Canada, CA 91012

Present ARRL Officers:

President

George Wilson III, W4OYI
1649 Griffith Ave
Owensboro, KY 42301

First Vice President

Rodney Stafford, KB6ZV
5155 Shadow Estates
San Jose, CA 95135

Vice President

Jay Holladay, W6EJJ
PO Box 815
La Canada, CA 91012-0815

Vice President

Tom Frenaye, K1KI
PO Box 386
W Suffield, CT 06093

Executive Vice President

Secretary

David Sumner, K1ZZ
225 Main St
Newington, CT 06111

CHAPTER 4— REPEATER LINGO / NOVICE HINTS

This chapter covers a basic course in “repeater-speak” and explains many of the terms heard on your local repeater. The section on the Novice bands is very helpful as well. Read on and enjoy!

REPEATER LINGO:

Definitions of the words and phrases commonly used on repeaters:

Autopatch—A device that interfaces the repeater system with the telephone system to extend ham communication over the telephone communication network.

Breaker—A ham who interjects his call sign during a QSO in an attempt to get a chance to communicate over a repeater.

Channel—The pair of frequencies (input and output) a repeater operates on.

Closed Repeater—A repeater whose use is limited to certain individuals. These are completely legal under FCC Rules.

Control Operator—An individual ham designated to “control” the repeater, as required by FCC regulations.

COR—Carrier-Operated-Relay, a device that, upon sensing a received signal, turns on the repeater's transmitter to repeat the received signal.

Courtesy Tone—A short tone sounded after each repeater transmission to permit other stations to gain access to the repeater before the tone sounds.

Coverage—The geographical area in which the repeater may be used for communication.

CTCSS—Continuous Tone Coded Squelch System, a subaudible tone system which operates the squelch (COR) of a repeater when the corresponding subaudible tone is present on a transmitted signal. The squelch on a repeater that uses CTCSS will not activate if the improper CTCSS tone, or if no tone, is transmitted.

Crossband—Communication to another frequency band by means of a link interfaced with the repeater.

Desense—Degradation of receiver sensitivity caused by strong unwanted signals reaching the receiver front end.

Duplexer—*A device that permits the use of one antenna for both transmitting and receiving with minimal degradation to either the incoming or outgoing signals.*

Frequency Synthesis—A scheme of frequency generation in modern transceivers using digital techniques.

- Full Quieting**—Signal strength in excess of the amount required to mask ambient noise.
- Hand-Held**—A portable FM transceiver that is small enough to use and carry in one hand.
- Input**—The frequency the repeater receiver is tuned to: The frequency that a repeater user transmits on.
- Intermod**—Interference caused by spurious signals generated by intermodulation distortion in a receiver front end or transmitter power amplifier stage.
- Key-Up**—Turning on a repeater by transmitting on its input frequency.
- LiTZ**—Long Tone Zero (LiTZ) Alerting system. Send DTMF zero (0) for at least three seconds to request emergency/urgent assistance.
- Machine**—The complete repeater system.
- Mag-Mount**—A mobile antenna with a magnetic base that permits quick installation and removal from the motor vehicle.
- Offset**—The spacing between a repeater's input and output.
- Omnidirectional**—An antenna system that radiates equally in all directions.
- Output**—The frequency the repeater transmits on; the frequency that a repeater user receives on.
- Picket-Fencing**—Rapid flutter on a mobile signal as it travels past an obstruction.
- Polarization**—The plane an antenna system operates in; most repeaters are vertically

polarized.

Reverse Autopatch—A device that interfaces the repeater with the telephone system and permits users of the phone system to call the repeater and converse with on-the-air repeater users.

Reverse Split—A split-channel repeater operating in the opposite direction of the standard 30-kHz repeaters.

RPT/R—Abbreviation used after repeater call signs to indicate that the call sign is being used for repeater operation.

Simplex—Communication on one frequency, not via a repeater

Splinter Frequency—2-meter repeater channel 15-kHz above or below the standard 30-kHz spaced channel.

Split Sites—The use of two locations for repeater operation (the receiver is at one site and the transmitter at another), and the two are linked by telephone or radio.

Squelch Tail—The noise burst that follows the short, unmodulated carrier following each repeater transmission.

Time-Out-Timer—A device that limits the length of a single repeater transmission (usually 3 minutes).

Tone Pad—A device that generates the standard telephone system tones used for controlling various repeater functions.

USER'S GUIDE TO THE NOVICE BANDS

Before using any repeater, new users may wish to refer to Chapter 1 for some additional guidelines on repeater operating practices.

New users of repeaters should be aware of their transmit frequency or offset. Transmitting on the wrong offset may interfere with other amateur operators or, more seriously, may be out of band and interfere with other radio services. If you have any questions regarding the operation of your equipment, your owners manual or more experienced operators should be able to assist you.

FM is only one of many modes available to Novices and Technicians. For further information on other modes of operation or license limitations, refer to the *FCC Rule Book*, one of the many helpful ARRL publications.

The 1.25-meter (222.0-225.0) band is fully available to Novice operators. The band plan for Novice use of the 23-cm band follows:

In the 1.25-meter band look to the following frequencies for FM voice and simplex activity.

A User's Guide to the 1.25-Meter and 23-CM Novice Bands

222.00 - 225.00 MHz (1.25 Meters)

Effective February 1, 1994, the FCC made the entire 1.25-meter band available to Novice class operators. Repeaters are prohibited from a small subband (222.00 - 222.15) of this band. Novice class operators were not, however, authorized to be control operators or licensees of repeaters in the 1.25-meter band by this action.

Here's where to look for simplex FM voice activity in the 1.25-meter Novice subband.

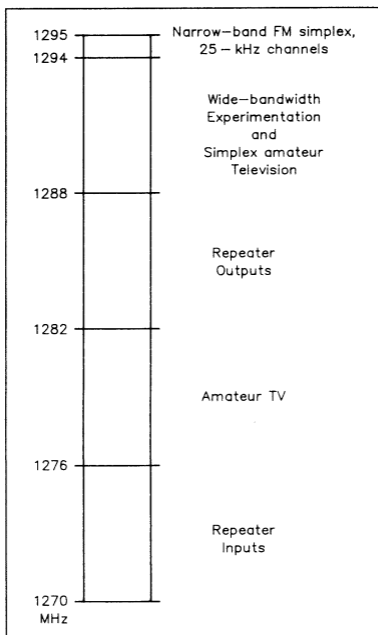
Frequencies are in MHz:

223.42	223.56	223.68	223.80
223.44	223.58	223.70	223.82
223.46	223.60	223.72	223.84
223.48	223.62	223.74	223.86
223.50*	223.64	223.76	223.88
223.52	223.66	223.78	223.90
223.54			

* National Simplex Frequency

The Novice 23-cm band (1270-1295 MHz) contains many different types of uses. The Novice will find that many repeaters listed in the "1240 MHz and Above" section of this publication are on frequencies available to them.

The following graphic illustrates the 1270-1295 MHz Novice band plan:



29.5-29.7 MHz

<i>Location</i>	<i>Output</i>	<i>Input</i>	<i>Call</i>	<i>Notes</i>	<i>Sponsor</i>
ALABAMA					
Dothan	29.680	-	WA4MZL	100.0	WA4MZL
Foley	29.660	-	WB4GMQ	o	WB4GMQ
Tuscaloosa	29.640	-	KX4I	cx	KX4I
ARKANSAS					
NORTHWEST					
Rogers	29.640	-	KA4AFE	o	KA4AFE
CALIFORNIA NORTH					
NORTHERN CALIFORNIA					
FM Simplex	29.500				
FM Simplex	29.600			RB	
SACRAMENTO VALLEY					
Auburn	29.620	-	N6JSL	o156.7	N6JSL
CALIFORNIA SOUTH					
LA,OR,RIV,SBAR,SBER,SD,VE					
Santiago Peak	29.640	-	W6KRW	o 107.2	OC RACES
LA,OR,RIV,SBER					
Arcadia	29.660	-	WB6VRN	o 107.2	
Los Angeles	29.620	-	NI8H	o 107.2	BARC
LA,OR,RIV,SBER,VE					
Johnstone Peak	29.680	-	WB6IGH	o 107.2	
SO CAL					
SO CAL	29.500	29.500		o	
SO CAL	29.600	29.600		o	
COLORADO					
COLORADO SPRINGS					
Colorado Spr	29.680	-	KX0E	t(ca)	KX0E
DENVER					
Denver	29.620	-	W0TX	o	Denver RC
CONNECTICUT					
HARTFORD					
Bloomfield	29.680	-	KB1GA	t	KB1GA
NEW LONDON					
Montville	29.670	-	KA1DFI	o	
WILLIMANTIC					
Columbia	29.650	-	WA1CBY	o	
N Conentry	29.640	-	K1JCL	o(ca)el	K1JCL
DISTRICT OF COLUMBIA					
Silver Spg MD	29.660	-	N3AUY	141.3	+KD3R
Sterling VA	29.680	-	KD4DN	146.2	KD4DN

90 29.5-29.7 MHz**FLORIDA-MARYLAND**

<i>Location</i>	<i>Output</i>	<i>Input</i>	<i>Call</i>	<i>Notes</i>	<i>Sponsor</i>
FLORIDA					
EAST CENTRAL					
Cocoa	29.640	-	N4LEM	o	N4LEM
NORTH CENTRAL					
Ocala	29.680	-	KA2MBE	oel	KA2MBE
NORTHEAST					
Jacksonville	29.640	-	KK4ZE	o1A(ca)l	Marietta ARC
SOUTH					
Miami	29.620	-	KM4ZT	o	KM4ZT
Miami	29.620	-	WA4ILQ	oe	WA4ILQ
Miami	29.640	-	WD4NLG	o	WD4NLG
SOUTHWEST					
Port Charlotte	29.620	-	WA3DUX	oazlr	PRRA
WEST CENTRAL					
Tampa	29.640	-	KC4HAZ	ol	KC4HAZ
GEORGIA					
Albany	29.680	-	W4MM	ol	AARC
Atl/Marietta	29.640	-	N4NEQ	ol	BSRG
Dalton	29.680	-	N4BZJ	oal	7.135 RG
ILLINOIS					
CHICAGO					
Chicago	29.680	-	KD9FA	oal	ACLR
NORTHEAST					
Park Ridge	29.660	-	W9LM	o	NARC
ROCKFORD					
Rockford	29.620	-	K9AMJ	oelr	K9AMJ
SOUTH					
New Burnside	29.630	-	WB9WIR	o	WB9WIR
ST LOUIS					
Godfrey	29.620	-	WV9M	o103.5 (ca)l	WV9M
IOWA					
DES MOINES					
Des Moines	28.250	28.250	K0HTF		BEACON K0HTF
SIOUX CITY					
Sioux City	29.620	-	K0AAR	o-179.9l	SARA
KANSAS					
SOUTH CENTRAL					
Newton	29.640	-	KA0RCK	c(ca)yrz	POWERLINK
LOUISIANA					
NEW ORLEANS					
Metairie	29.620	-	W5GAD	ol(151.4)	JFRSN ARC
New Orleans	29.680	-	N5OMG	oexlRz	N5OMG
MARYLAND					
CUMBERLAND					
Lonaconing	29.620	-	KK3L	ol	KK3L
Lonaconing	29.620	144.990	KK3L	ol	KK3L

29.5-29.7 MHz
MARYLAND-NEW JERSEY

<i>Location</i>	<i>Output</i>	<i>Input</i>	<i>Call</i>	<i>Notes</i>	<i>Sponsor</i>
SOUTH					
Mechanicsville	29.620	-	AA3AV	oqelr 141.3	SPARC
Mechanicsville	29.620	448.300	N3AGB	oqelr	SPARC
WASHINGTON DC AREA					
Silver Spring	29.660	-	N3AUY	l 141.3	+KD3R
Silver Spring	29.660	444.025	N3AUY	l 156.7	+KD3R
MASSACHUSETTS					
CENTRAL					
Bolton	29.620	-	W1OJ	131.8 eorlx	WorldNet
EAST					
Boston	29.680	-	WBØGUA	131.8	WBØGUA
NORTHEAST					
Haverhill	29.660	-	WA1HZK	131.8	WA1HZK
MICHIGAN					
WEST CENTRAL					
White Cloud	29.620	-	KB8IFE	o	KB8IFE
MINNESOTA					
CENTRAL					
Cologne	29.620	-	KAØBFP	o	SCAN
DULUTH					
Duluth	29.680	-	KAØJZV	o l to 443.200	KAØJZV
MPLS-ST.PAUL					
White Bear Lk	29.660	-	KØLAV	o lk to 145.25	KØLAV
MISSISSIPPI					
Byhalia#	29.680	-	N4DRL	oalRB	N4DRL
Poplarville	29.620	-	WA5WRE	o	WA5WRE
MONTANA					
SOUTH CENTRAL					
Bozeman	29.620	-	KB7KB	ol110.9	BARBS
Bozeman	29.660	-	AA7DG	ol	BARBS
NEBRASKA					
NORTHEAST					
Stanton	29.660	-	NØMWU	o	NE NB HFC
OMAHA					
Omaha	29.640	-	WBØQQK	oelx 444.875	OMA COM
NEW JERSEY					
CUMBERLAND					
Millville	29.640	-	N2VV	ol	N2VV
OCEAN					
Toms River	29.620	-	WA2TMZ	o	WA2TMZ

92 29.5-29.7 MHz**NEW JERSEY-PENNSYLVANIA**

<i>Location</i>	<i>Output</i>	<i>Input</i>	<i>Call</i>	<i>Notes</i>	<i>Sponsor</i>
SOMERSET Bridgewater	29.680	-	KD2RZ	4Z	KD2RZ

NEW YORK**BINGHAMTON**

Johnson City	29.640	-	N2HR	o	
--------------	--------	---	------	---	--

FINGER LAKES

Avon	29.620	-	WB2HYP	o	GRIDD
------	--------	---	--------	---	-------

Penn Yan	29.680	-	KE2BV	o	
----------	--------	---	-------	---	--

HUDSON VALLEY

Chatham	29.600	146.070	WA2PVV	ol	COL CRA
---------	--------	---------	--------	----	---------

MANHATTAN

Manhattan	29.620	-	KQ2H	4B	KQ2H
-----------	--------	---	------	----	------

SUFFOLK

Setauket	29.560	146.340	K2TKE	erl136.5 100.0	WRDMLVLHS
----------	--------	---------	-------	-------------------	-----------

Setauket#	29.680	-	K2YBW	otaelp	K2YBW
-----------	--------	---	-------	--------	-------

ULSTER

Ellenville#	29.680	-	WB2BQW		WB2BQW
-------------	--------	---	--------	--	--------

Woodstock	29.620	-	KQ2H	2Z	KQ2H
-----------	--------	---	------	----	------

UTICA/ROME

Utica	29.640	-	K2GVI	o	
-------	--------	---	-------	---	--

WESTCHESTER

Tuckahoe	29.640	-	WA2MLG	ot	WA2MLG
----------	--------	---	--------	----	--------

NEW YORK - WNYSORC AREA

SOUTHERN TIER 127.3 Maple Springs	29.620	-	N2ISQ		
--------------------------------------	--------	---	-------	--	--

NORTH CAROLINA

Bald Creek	29.660	-	N1BEC	o	NBFARS
------------	--------	---	-------	---	--------

Thomasville	29.680	-	K4AZA	ol	
-------------	--------	---	-------	----	--

Wendell	29.620	-	WB4IUY	oel	WB4IUY
---------	--------	---	--------	-----	--------

Wilkesboro	29.620	-	KC4XE	ol	BRARA
------------	--------	---	-------	----	-------

OHIO**LUCAS**

Toledo	29.680	-	W8HHF	o	TMRA
--------	--------	---	-------	---	------

MEDINA

Wadsworth	29.640	-	K8LK	o	K8LK
-----------	--------	---	------	---	------

SUMMIT

Akron	29.680	-	WB8KVT	ot	WB8KVT
-------	--------	---	--------	----	--------

TRUMBULL

Girard	29.620	-	N8BKR	o	N8BKR
--------	--------	---	-------	---	-------

WARREN

Mason	29.620	-	KD8C	ot	FARA
-------	--------	---	------	----	------

OKLAHOMA**TULSA**

Tulsa	29.640	-	WB5VXK	o	WB5VXK
-------	--------	---	--------	---	--------

PENNSYLVANIA**LUZERNE**

Wilkes Barre	29.640	-	WB3FKQ	o	WB3FKQ
--------------	--------	---	--------	---	--------

PENNSYLVANIA-WASHINGTON

Location	Output	Input	Call	Notes	Sponsor
PITTSBURGH					
Apollo	29.680	-	KR3P	oaelrx 141.3	SARA
Irwin	29.620	-	K3CFY	oe	K3CFY
SOUTHWEST					
Indiana	29.660	-	W3BMD	o	ICARC
WAYNE					
Pleasant Mtn	29.640	-	WB2YGA	(ca) e l	WB2YGA
PUERTO RICO					
EAST					
Aguas Buenas	29.620		KP4IA	(l)	
NORTH					
Catano	29.680		NP4VG	(l)	
RHODE ISLAND					
West Greenwich	29.680	-	WG1A	131.8	WY1M
TENNESSEE					
Greeneville	29.640	-	WB4NKM	o	WB4NKM
Memphis	29.620	-	W4ZJM	oelt star/#	W4ZJM
TEXAS					
Dallas	29.660	-	WB5EPI	o192.8	
Edinburg	29.680	-	WB5TTS	o114.8	
VIRGINIA					
Newport News	29.600	29.600	WB4CTF	oRB	NNARC
WASHINGTON DC AREA					
Sterling Park	29.680	-	KD4DN	l 146.2	KD4DN

WASHINGTON

In order to minimize inappropriate use of recognized simplex and repeater frequencies, the WWARA has established a set of policies for the use of crossband repeaters. Crossband repeaters or duplex radios should: Never be used to link to an established repeater system or to link two established repeaters together without the express approval of the repeater owners. Be used for temporary, short duration activities only and never installed as a long-term communication facility. Utilize the minimum power necessary to accomplish the desired communications. A transmitter placed in the vicinity of the operator should use a non-radiation load or be configured for minimum power output on a unity gain antenna. Utilize CTCSS decode and encode circuitry to minimize uninvited access and unnecessary frequency congestion. Care should be exercised to use a unique CTCSS tone. Be identified every 10 minutes in accordance with FCC rules and regulations. Be disabled by its operator within 15 minutes of notification of interference or other problems. Should be continually monitored by the operator to minimize interference.

CROSSBAND ALLOCATION

Washington - Western 29.600

WASHINGTON-AUSTRALIA

<i>Location</i>	<i>Output</i>	<i>Input</i>	<i>Call</i>	<i>Notes</i>	<i>Sponsor</i>
WWARA					
WASHINGTON - NORTHWEST					
Mt Constitution	29.680	-	W7UMH	o t t e l 110.9	
WEST VIRGINIA					
Beckley/Bolt	29.620	-	KA8OTX	o	ARA
NORTH					
Charleston#	29.640	-	WB8CQV	ol	WB8CQV
WISCONSIN					
SOUTHEAST					
Milwaukee	29.620	-	WB9ZRB	o	IND RP SY
Milwaukee	29.680	-	N9BBG	o 127.3	N9BBG
Sturtevant	29.640	-	WA9ZYO	o	WA9ZYO
SOUTHWEST					
La Crosse	29.640	-	KE9XQ	o	KE9XQ
WYOMING					
NORTHWEST					
Cody	29.680	-	KC7NP	(ca)	KC7NP
NORTHWEST TERRITORIES					
YELLOWKNIFE					
Yellowknife	29.660	-	VE8NWT	olez	VE8DP
ONTARIO - WNYSORC					
METRO TORONTO 103.5					
Agincourt	29.640	-	VE3WOO	o	
Uxbridge	29.620	-	VE3TFM	o (ca) e z Link2	
QUEBEC					
MAURICIE					
Chicoutimi	28.217		VE2TEN		
MONTREAL					
Beaconsfield	28.282		VE2HOT	v	
Joliette	29.660	-	VE2RGC	p 123.3	CRAL
St-Joseph Lac	29.640	-	VE2RST	o	VE2ARJ
AUSTRALIA					
ADELAIDE					
Elizabeth	29.620	-	VK5RLZ	o	SEL
MELBOURNE					
Mt Dandenong	29.640	-	VK3RHF	o	VTF
NORTHWEST BRISBANE					
Camp Mountain	29.660	-	VK4RCC	o	QCG
WOLLONGONG					
Knights Hill	29.620	-	VK2RUW	o	NIL

51-54 MHz

<i>Location</i>	<i>Output</i>	<i>Input</i>	<i>Call</i>	<i>Notes</i>	<i>Sponsor</i>
ALABAMA					
Bessemer	53.150	52.150	N4AHN	oxalzex	KB4CII
Birmingham	50.060		K4TQR	QRP e-SUN	H & H RA
Birmingham	53.250	52.250	K4ANU	o	P&P RA
Corner	53.110	52.110	N4UKE	ole 3B	N4UKE
Foley	53.030	52.030	WB4GMQ	o	WB4GMQ
Fort Payne	53.030	52.030	KB4CVN	cl	KB4CVN
Hayden	53.010	52.010	N4CCQ	o	N4CCQ
Huntsville	53.210	52.210	N4UPE	ol Wx	N4UPE
Lineville	53.070	52.070	WB4VBA	o	WB4VBA
Midfield	53.690	52.690	KD4EM	o	KD4EM
Moulton	53.170	52.170	N4GKE	oerl Wx	BARC
Opelika	53.010	52.010	WB8RDY	o	WB8RDY/ W4ZBA
Talladega	53.670	52.670	N8DNZ	oaet(link)	N8DNZ
Uriah	53.130	52.130	N4YYX	oa	
ARIZONA					
NORTH CENTRAL					
Mt Union	52.560	52.060	N7NGM	Cond	
TUCSON					
Tucson	53.150	52.150	W7HLG		CATALINA RC
Tucson	53.720	52.720	WB7CGQ		WB7CGQ
ARKANSAS					
FAYETTEVILLE					
Fayetteville	52.770	53.770	KA5TGN	o	KA5TGN
HOT SPRINGS					
Hot Springs	53.250	52.250	KC5QY	o	KC5QY
Mt Ida	52.910	51.210	KA5WPC	ope	KA5WPC
LITTLE ROCK					
Little Rock	53.310	52.310	N5NQW	o	N5NWQ
NORTHWEST					
Rogers	53.470	52.470	KA4AFE	o	KA4AFE
WEST CENTRAL					
Clarksville	51.310	53.010	KB5KCD	o	OZARKS
CALIFORNIA NORTH					
NORTHERN CALIFORNIA					
DplxPacket	51.620	51.120			
DplxPacket	51.640	51.140			
DplxPacket	51.660	51.160			
DplxPacket	51.680	51.180			
DX Window	51.110				
FM Simplex	52.525			RB	
RC	53.100				
RC	53.200				
RC	53.300				
RC	53.400				

CALIFORNIA

<i>Location</i>	<i>Output</i>	<i>Input</i>	<i>Call</i>	<i>Notes</i>	<i>Sponsor</i>
RC	53.500				
RC	53.600				
RC	53.700				
RC	53.800				
Simplex	51.500				
Simplex	51.520				
Simplex	51.540				
Simplex	51.560				
Simplex	51.580				
Simplex	51.600				
Simplex	52.020				
Simplex	52.040				
Simplex	52.540				
Simplex	53.000				
Simplex	53.020				
Simplex	53.520				
Simplex	53.900				
EAST BAY					
Concord	52.940	52.440	WB6YWL	o114.8	WB6YWL
NORTH BAY					
Clear Lake	51.960	51.460	NØEDS	o167.9	NØEDS
Clear Lake	52.500	52.000	KC6ZJW	o167.9	KC6ZJW
Napa	52.740	52.240	N6TKW	o	N6TKW
NORTH COAST					
Willits	51.700	51.200	WD6FGX	o114.8e	LLVRG
SACRAMENTO VALLEY					
Auburn	52.600	52.100	WB6OHV	o156.7	PARK
Auburn	52.700	52.200	WB6BPO	o131.8	Placer S&R
Fairfield	52.620	52.120	W6MTF	o	W6MTF
Grass Valley	52.720	52.220	WA6WER	o	WA6WER
Magalia	51.940	51.440	KC6USM	o110.9	KC6USM
Sacramento	52.960	52.360	WB6VKH	o	BeryesaRC
SAN JOAQUIN VALLEY					
Bakersfield	52.560	52.060	N6BKL	o82.5	N6BKL
Fresno	52.820	52.320	WD6BNO	o82.5	WD6BNO
Modesto	52.900	52.400	KB6SJT	o114.8	KB6SJT
SOUTH BAY					
Palo Alto	52.680	53.280	KD6ZL	o136.5	KD6ZL
San Jose	52.800	52.300	N6OHI	o	N6OHI
San Mateo	52.640	52.140	WA6FUL	o114.8	WA6FUL
TAHOE SIERRA					
S LakeTahoe	51.720	51.220	KB6FQR	o97.4	KB6FQR

CALIFORNIA SOUTH

A

SO CAL	51.020		DX		
SO CAL	51.040		DX		
SO CAL	51.060		DX		
SO CAL	51.080		DX		
SO CAL	51.100		DX		
SO CAL	51.500		SIMPLEX	o	
SO CAL	51.520		SIMPLEX	o	
SO CAL	51.540		SIMPLEX	o	
SO CAL	51.560		SIMPLEX	o	

51-54 MHz 97
CALIFORNIA

Location	Output	Input	Call	Notes	Sponsor
SO CAL	51.580		SIMPLEX	o	
SO CAL	51.600		SIMPLEX	o	
SO CAL	51.620	51.120	DIGITAL	repeater	
SO CAL	51.640	51.140	DIGITAL	repeater	
SO CAL	51.660	51.160	DIGITAL	repeater	
SO CAL	51.680	51.180	DIGITAL	repeater	
SO CAL	52.020		SIMPLEX	o	
SO CAL	52.040		SIMPLEX	o	
SO CAL	52.525		SIMPLEX	o	
SO CAL	52.540		SIMPLEX	o	
SO CAL	52.700	52.200	TEST PAIR	o	
SO CAL	53.000		SIMPLEX	remote base	
SO CAL	53.020		SIMPLEX	o	
SO CAL	53.100		RC	o	
SO CAL	53.200		RC	o	
SO CAL	53.300		RC	o	
SO CAL	53.400		RC	o	
SO CAL	53.500		RC	o	
SO CAL	53.520		SIMPLEX	o	
SO CAL	53.600		RC	o	
SO CAL	53.700		RC	o	
SO CAL	53.800		RC	o	
SO CAL	53.900		SIMPLEX	o	
IMP,LA,OR,RIV,SBER,SD					
Cuyamaca Peak	52.600	52.100	WA6ZZL	o 107.2	SD RACES
KE,LA,OR,RIV,SBAR,SBER,SD,VE					
COVERS AREA	52.940	52.440	W6—	c	
Frazier Mtn	52.560	52.160	N6BKL	o	
Mt Lukens	52.740	52.240	N6ENL	o127.3	
Mt Wilson	52.500	52.000	WA6ZOI	o	LARA
Mt Wilson	52.840	52.340	WB6ARQ	o 71.9	
Oat Mtn	51.800	51.300	N6TCO	o82.5	
KE,LA,SBER					
Palmdale#	52.660	52.160	WA6YVL	o	
LA,OR,RIV,SBAR,SBER,SD					
COVERS AREA	52.720	52.220	W6—	c	
COVERS AREA	52.760	52.260	W6—	c	
COVERS AREA	52.800	52.300	W6—	c	
COVERS AREA	52.960	52.460	W6—	c	
LA,OR,RIV,SBAR,SBER,SD,VE					
Catalina Isl	51.700	51.200	WA6PMX	o	
LA,OR,RIV,SBER					
COVERS AREA	51.720	51.220	W6—	c	
Arcadia	51.860	51.360	W6VIO	o103.5	
Baldwin Hills	51.920	51.420	WA6MDJ	o	BARC
Chino Hills	51.780	51.280	WA6AJP	o	
Westchester	51.880	51.380	KI6TM	o	LyolaMtARC
LA,OR,RIV,SBER,SD					
Fullerton	51.740	51.240	N6ME	ole	WARA
Fullerton	52.900	52.400	KB6MIP	o82.5	
Huntington Bch	52.640	52.140	KB6CJZ	o 173.8	
Rimforest	52.980	52.480	KB6GVT	o 103.5	N6KZB
Santa Rosa Mtn	52.780	52.280	KA6KTA	o 107.2	
Santiago Pk	52.620	52.120	W6KRW	o 103.5	OC RACES

CALIFORNIA-FLORIDA

<i>Location</i>	<i>Output</i>	<i>Input</i>	<i>Call</i>	<i>Notes</i>	<i>Sponsor</i>
Sky Forest	51.760	51.260	WA6BFH	o	
LA,OR,RIV,SBER,SD,SBAR,VE					
Topanga Peak	52.580	52.080	KØJPK	o	COLA
LA,OR,RIV,SBER,SD,VE					
COVERS AREA	52.820	52.320	W6—	c	
LA,SBAR,SD,VE					
Santa Barbara	52.920	52.420	KA6SOX	o88.5	SMUG
LA,SBAR,VE					
Camarillo	51.840	51.340	WB6ZCO	o82.5	
RasnowPk	51.940	51.440	WB6RHQ	o82.5	
Red Mtn	52.980	52.480	WB6IBD	o	SMRA
RIV,SBER					
GreenValleyLake	52.880	52.380	AA6PX	o	
SBAR,VE					
COVERS AREA	52.880	52.380	WA6VPL	o82.5	
Lompoc	51.860	51.360	WB6BGK	o	
SD					
Potrero	52.660	52.160	N6SXH	o	

COLORADO**STATEWIDE**

Statewide	53.070	52.070		tSNP	
DENVER					
Denver	53.050	52.050	WDØFVV	ot107.2	CoRptAssn
Denver	53.090	52.090	WØTX	o	Denver RC
Denver	53.110	51.410	NØPYY	ot103.5	COCarphon
GRAND JUNCTION					
Clifton	53.110	51.410	WØBZU	o	GRO
PUEBLO					
Pueblo	53.030	52.030	WAØVTO	o	WAØVTO

CONNECTICUT**HARTFORD**

Bristol	53.010	52.010	WA1LMV	ol	WA1LMV
E Hartland	53.190	52.190	KA1JVC	ol 162.2	NYNES
Hartford	53.050	52.050	WA1IXU	o	WA1IXU
Rocky Hill	53.390	52.390	KJ1Q		KJ1Q

DISTRICT OF COLUMBIA

Alexandria VA	53.130	52.130	WA4CCF	ol	Alex RC
Alexandria VA	53.130	223.220	WA4CCF	ol 107.2	Alex RC
BullRunMtn VA	53.230	52.230	WB4DRI	o	WB4DRI
BullRunMtn VA	53.450	52.450	WD8ISK	o(ca)x	+KB4CVL
Greenbelt MD	53.170	52.170	KA3BTD	o	+KA3PQS
Tysons Cor VA	53.370	52.370	KM4OI	o	+KB4CVL
Waldorf MD	53.330	52.330	N4QFW	o 94.8	N4QFW
Washington DC	53.310	52.310	N4QFW		N4QFW
Wheaton MD	53.250	52.250	N3AGB	ol	M CNRC

FLORIDA**CENTRAL**

Orlando	53.030	52.030	WD8KNI	oal (443.700)	WD8KNI
EAST CENTRAL					
Cocoa	53.070	52.070	WB4O EZ	2Br	WB4O EZ

51-54 MHz 99
FLORIDA-IDAHO

<i>Location</i>	<i>Output</i>	<i>Input</i>	<i>Call</i>	<i>Notes</i>	<i>Sponsor</i>
NORTH CENTRAL					
Fanning Springs	53.170	52.170	KB8BSO	o1Blx	KB8BSO
Penney Farms	53.210	52.210	N4KOX	oer	N4KOX
NORTHEAST					
Jacksonville	53.030	52.030	KK4ZE	o1A(ca)l	KK4ZE
St Augustine	53.250	52.250	KF4MX	oer	KF4MX
NORTHWEST					
Panama City	53.050	52.050	AC4QB	ow	AC4QB
SOUTH					
Fort Lauderdale	53.170	52.170	WB8EQJ	ox	WB8EQJ
Fort Lauderdale	53.730	52.730	WB4MWW	oelr	WB4MWW
Homestead	53.350	52.350	WT4X	ol	WT4X
Miami	51.620	51.120	KD4BBM	o(ca)z	KD4BBM
Miami	53.030	52.030	KA4ZAY	oel	KA4ZAY
Parrish	51.980	51.480	WA2HCV	o2Blex	FARS/ WB8ONY
Riviera Beach	53.210	52.210	N4SDW	t(ca)e	N4SDW
West Palm Beach		53.010	52.010	WB9HDL o1A	Murphy RG
SOUTHWEST					
Naples	53.010	52.010	WB2WPA	o(ca)elrz	CCEM
WEST CENTRAL					
Holiday	53.010	52.010	WB8ONY	o2Bei	FARS
Holiday	53.030	52.030	WB8ONY	o2Belx	FARS
Largo	51.740	51.240	KA9RIX	o(ca)elr	KA9RIX
New Port Richey	51.960	51.460	KD4BUX	o2Ble	FARS
Seffner/Tampa	51.720	51.220	KC4HAZ	olx	KC4HAZ
St Petersburg	51.680	51.180	KA9RIX	o	KA9RIX
Tampa	51.640	51.140	KB4ABE	o7Ael	AB4YI/ WB8ONY
GEORGIA					
Atl/Marietta	53.090	52.090	N4NEQ	ol	BSRG
Biskey Mtn#	53.050	52.050	KC4JNN	oaezIRB	NGAA
Cartersville	53.070	52.070	WB4AEG	o(ca)RB	WB4AEG
Cleveland	53.170	52.170	N4RBT	o	GARC
Conyers	53.550	52.550	WB4JEH	olt151.4	
Conyers#	51.550	52.550	WB4JEH	olt151.4	
Crawford	53.330	52.330	KD4FVI	ozt88.5	QRV ELECT
Dalton	53.130	52.130	N4BZJ	o	
Douglasville	53.470	52.470	N4UOX	ot	N4UOX
Juliette	53.430	52.430	KC4ZIZ	oe	KC4ZIZ
Pine Log Mtn	53.050	52.050	WB4UPC	ol	
Pine Log Mtn	53.290	52.290	KE4PN	ol	PLM RG
Valdosta	53.890	52.890	KBOY	ot141.3	SGRA
HAWAII					
HAWAII					
Keeau	50.061		KH6HME	BCN	KH6HME
OAHU					
Central Oahu	50.064		KH6HI	BCN	KH6HI
IDAHO					
SOUTHWEST					
Boise	52.120	52.620	WA9WSJ	o	WA9WSJ

100 51-54 MHz**ILLINOIS-KANSAS**

<i>Location</i>	<i>Output</i>	<i>Input</i>	<i>Call</i>	<i>Notes</i>	<i>Sponsor</i>
ILLINOIS					
CHICAGO					
Chicago	52.825	52.225	KD9FA	oal	ACLR
NORTHEAST					
Crystal Lake	53.170	51.470	WB9IMR	o107.2	CEEARS
Palatine	53.050	51.350	WA2YDV	o	+WB9QZB
Schaumburg	52.950	51.950	N9KNS	oe114.8	MOTOROLA
Wayne	53.170	51.470	WB9IMR	o107.2	CEEARS
ROCKFORD					
Rockford	53.010	52.010	K9AMJ	oelr	K9AMJ
INDIANA					
CENTRAL					
Greenwood	53.150	52.150	KA9ZPA	olr	ASBDG
EAST CENTRAL					
Connersville	53.430	52.430	WB9SBI	o	WB9SBI
Hagerstown	53.070	52.070	N9GTA	ol	HCWA
Indianapolis	52.600	52.840	WB9QLJ	ol	IPLARC
Indianapolis	53.010	52.010	K9TNW	oelr	SMARTS
Noblesville	53.110	52.110	K9YDO	o(ca) elrzt	ICE
FAYETTE COUNTY					
Connersville	52.525	146.415	WB9SBI	SmpixRB	WB9SBI
NORTHEAST					
Andrews	53.130	52.130	KC9GX	ole	HC440RC
Angola	53.050	52.050	WB9DGD		LLRG
Columbia City	53.270	52.270	KF9BG	opt(ca) elrz	KF9BG
Goshen	53.030	52.030	KB9BIF	olr	M-CARS
Wabash	53.230	52.230	N9MNU	ot(ca)elr	N9MNU
Wabash	53.550	52.550	KA9SBG	o	KA9SBG
NORTHWEST					
New Carlisle	53.350	52.350	KK9T	cp(ca)elr	KK9T
SOUTHEAST					
Brookville	53.370	52.370	N9HHM	o(ca)etl	N9HHM
SOUTHWEST					
Evansville	52.575	52.920	WD9WDH	o	WD9WDH
WEST CENTRAL					
Bowers Station	53.250	52.250	KB9HRS	op(ca)er	KB9HRS
Terre Haute	52.525	52.920	W9EQD	c	THRC
IOWA					
CENTRAL					
Sheldahl	53.090	51.390	N0QFK	oex	N0QFK
DES MOINES					
Des Moines	50.070	50.070	K0HTF	BEACON	K0HTF
Des Moines	53.010	52.010	K0HTF	o	K0HTF
Grimes	53.250	51.550	N0INX	oe	Wside Comm
KANSAS					
NORTHEAST					
Shawnee	53.550	52.550	N0EUH	cy	BYRG
Topeka	52.910	51.210	WV0S	ocyyz	NE KS ARC

KENTUCKY-MASSACHUSETTS

75

Location	Output	Input	Call	Notes	Spo.
KENTUCKY					
Ashland	53.010	52.010	WA4IBB	o	ELHASA S.
Highland Heig	53.330	52.330	AD4CC	oaeRB	NKU/AD4CC
Louisville	52.025	53.025	WB4LBR	o	
Stanton	53.810	52.810	WD4KNE	o(ca)	WD4KNE
LOUISIANA					
HAMMOND-SLIDELL					
Hammond	53.090	52.090	W5NJJ	o	NLAKE ARC+
LaComb	53.130	52.130	W5VAS	oe	TRI-PAR
MONROE					
West Monroe	53.030	52.030	AB5LG	o(ca)exl	NE LA 6M
NEW ORLEANS					
New Orleans	53.210	52.210	N5OMG	o(ca) exlRz	N5OMG
MAINE					
LEWISTON					
Streaked Mtn	53.570	52.570	WA1KAH	o 136.5	+FARTS
PORTLAND					
Bowdoin	53.370	52.370	WA1OJB	o	WA1OJB
MARYLAND					
BALTIMORE					
Randallstown	53.150	52.150	N3GXH	ol	N3GXH
DELMARVA PENINSULA					
Salisbury	53.070	52.070	K3SVA	o 156.7	PROS
FREDERICK					
Frederick	53.750	52.750	N3IGM	ox	N3IGM
NORTH CENTRAL					
Westminster	53.090	52.090	K3PZN	o	CCARC
NORTHEAST					
Colora	53.050	52.050	K3UAV	o	FORCE
SOUTH					
Lexington Park	53.030	52.030	WA3UMY	ol	WA3UMY
Waldorf	53.330	52.330	N4QFW	o 94.8	N4QFW
WASHINGTON DC AREA					
Greenbelt	53.170	52.170	KA3BTD	o	+KA3PQS
Washington DC	53.310	52.310	N4QFW		N4QFW
Wheaton	53.250	52.250	N3AGB	ol	M CNRC
MASSACHUSETTS					
BOSTON					
Boston	53.870	52.870	WB1FVK	o	WB1FVK
CENTRAL					
Fitchburg	53.830	52.830	KA1SRD	o	KA1SRD
Jefferson	53.370	52.370	KA1NAH	o	KA1NAH
Mt Wachusett	53.310	52.310	N1CIS	oelDS 71.9	MEMA
Oakham	53.670	52.670	KA1OXQ	o	KA1OXQ
Paxton#	53.190	52.190	KA1JVC	oltx	NYNES
Pepperell	53.110	52.110	WA1VVH	ol	435 ARA
METRO WEST					
Holliston	53.250	52.250	KD1BC	o	KD1BC
Marlborough	53.470	52.470	KA1TIH	ol	AARC

51-54 MHz

ASSACHUSETTS-MINNESOTA

Location	Output	Input	Call	Notes	Sponsor
Maynard	53.610	52.610	W1OJ	erlx 71.9	WorldNet
Sudbury	53.270	52.270	WA1NVC	oel 71.9	WARA
NORTHEAST					
Andover	53.330	52.330	KA1JVC	c	NYNES
Billerica	53.070	52.070	W1DC	oDS 71.9	1200 RC
Danvers	52.420	53.640	WA1HZK	ol 173.8	WA1HZK
Danvers	52.420	52.040	WA1HZK	ol 71.9	WA1HZK
Haverhill#	53.130	52.130	KA1JVC	c	NYNES
NORTHWEST					
Mt Greylock	53.230	52.230	K1FFK	oDS 71.9	NOBARC
Windsor#	53.190	52.190	KA1JVC	oltx	NYNES
SOUTHEAST					
Abbingtion	53.170	52.170	KA1HNNH	o	KA1HNNH
Plymouth	53.790	52.790	KA1RTD	ol 71.9	MARC
Taunton#	53.190	52.190	KA1JVC	oltx	NYNES
SPRINGFIELD					
Westfield	53.570	52.570	WA1NIC	o	WA1NIC
MICHIGAN					
GRAND RAPIDS					
Ada	52.880	52.380	NS8V	o	NS8V
Grand Rapids	52.760	52.260	W8DC	oi	GRARA
Rockford	52.600	52.100	K8KWD	o	K8KWD
LANSING					
Dimondale	52.960	52.460	KD8PA	o	KD8PA
Eureka	52.840	52.340	WB8ZYZ	o	WB8ZYZ
MUSKEGON					
Muskegon	52.800	52.300	N8KQQ	o 94.8	N8KQQ
NORTHWEST					
Cedar	52.900	52.400	KF8KK	o	KF8KK
SOUTHEAST					
Petersburg	52.780	52.280	WB8ZIJ	o	WB8ZIJ
SOUTHWEST					
Mattawan	52.940	52.440	KF8ZF	o 94.8	BASR/KF8ZF
WEST CENTRAL					
Cedar Springs	52.720	52.220	NW8J	o 136.5	NW8J
MINNESOTA					
DULUTH					
Proctor	53.050	52.050	N0BZZ	o	N0BZZ
EAST CENTRAL					
North Branch	53.070	52.070	WB0OND	o e lk to 146.985	SARCASM
North Branch	53.210	52.210	N0KVL	o lk to 442.950	N0KVL
MPLS-ST.PAUL					
Anoka	53.370	52.370	AE0X	o 114.8 lk 145.37	AEOX
Chaska	53.030	52.030	N0QNY	o	SMARTS
Cologne	53.330	52.330	KA0BFP	o	SCAN
Little Canada	53.490	53.490	N0NFO	o lk 146.925	RAMCO 107.2
Mpls	53.010	52.010	WE0H	o	WE0H

51-54 MHz 103
MINNESOTA-NEW JERSEY

<i>Location</i>	<i>Output</i>	<i>Input</i>	<i>Call</i>	<i>Notes</i>	<i>Sponsor</i>
Mpls	53.150	52.150	W0YCY	oae lk to 147.15	UMRADCLUB
Mpls	53.450	52.450	KA0ODB	o e lk to 145.450	+N0BVE
St Paul	53.470	52.470	KA0JLB	o lk to 2m & 220	KA0JLB
White Bear Lk	53.250	52.250	WD0HWT	o lk to 146.85	MARA

MISSISSIPPI

Byhalia#	53.270	52.270	N4DRL	oIRBt	N4DRL
Ellisville	53.010	52.010	N5EKR	o	

MISSOURI

CENTRAL

Eldon	53.050	52.050	N0GYE	o	
New Bloomfld	53.870	52.170	N0XIY		

KANSAS CITY

Kansas City	52.810	51.110	N0IGD	o(ca)ey	N0IGD
Kansas City	53.330	52.330	WV0T	o	SEIDKR

SOUTHWEST

Hollister	53.030	52.030	WA9SSO		
-----------	--------	--------	--------	--	--

NEBRASKA

GRAND ISLAND

Grand Island	53.350	51.650	N0WXI	oelA	N0WXI
Kearney	53.290	51.590	KF0JW	o	KF0JW

LINCOLN

Lincoln	53.950	52.250	KA0WUX	oel 444.675	KA0WUX
---------	--------	--------	--------	----------------	--------

NEVADA

Angel Peak	53.010	52.010	WB6TNP	o	WB6TNP
Las Vegas	53.270	52.270	N7HLA	o l	N7HLA

WEST CENTRAL

Reno	51.900	51.400	N7RH	o114.8	WADG
Reno	52.840	52.340	WA6MNM	o123.0	WA6MNM

NEW HAMPSHIRE

CONCORD

Concord	53.590	52.590	KA1OKQ	o 71.9	WorldNet
Deerfield	53.040	53.640	WA1HZK	ol 173.8	WA1HZK
Deerfield	53.040	52.040	WA1HZK	ol 71.9	WA1HZK

NORTH

Sgts Purchase#	53.190	52.190	KA1JVC	oltx	NYNES
----------------	--------	--------	--------	------	-------

SOUTH

Manchester	53.210	52.210	W1KGZ	t	NHFMA
Peterborough#	53.190	52.190	KA1JVC	oltx	NYNES

NEW JERSEY

BERGEN

Cliffside Park	53.770	52.770	KA2AYR	o(ca) 4Z	KA2AYR
Hackensack	53.350	52.350	WB2ZNP	o(ca) 4Z	WB2ZNP
Haledon	53.630	52.630	WA2OFI	o	WA2OFI
Paramus	53.490	52.470	W2GEZ	ol(ca) 4Z	WB2MAZ

**104 51-54 MHz
NEW JERSEY-NEW YORK**

<i>Location</i>	<i>Output</i>	<i>Input</i>	<i>Call</i>	<i>Notes</i>	<i>Sponsor</i>
CAMDEN					
Berlin	52.740	52.940	WA2UUP	o	WA2UUP
Waterford Works	52.600	52.840	KA2PFL	l t e	KA2PFL
EAST CENTRAL					
Jackson	53.430	52.430	WB2HAE	o	WB2HAE
HUDSON					
Bayonne	53.090	52.090	N2EHN	ol	N2EHN
MIDDLESEX					
Piscataway	53.250	52.250	N2PLR	4Z	N2PLR
MONMOUTH					
Creame Ridge	53.450	52.450	WB2JCW	o 131.8	CRMRG
Holmdel	53.470	52.470	W2GEZ	ol(ca) 4Z	WB2MAZ
Millstone	53.210	52.210	KD2I	ol 131.8	SPARS
MORRIS					
Mt Freedom	53.150	52.150	KE2RY	o 4Z	Morris OEM
Rockaway	53.010	52.010	WA2SLR	o(ca) 4Z	WA2SLR
OCEAN					
Beachwood Br	53.450	52.450	KB2ISY	o	WorldLink
PASSAIC					
Little Falls	53.690	52.690	N2DSY	ol 4Z	N2DSY
W Patterson	53.030	52.030	N2EYK	4Z	N2EYK
SUSSEX					
Lake Hopatcong	53.390	52.390	WR2M	ol	WR2M
Montague	53.210	52.210	KB2BNU	ol 131.8	SPARS
Netcong	53.510	52.210	N2EWV	ol(ca) 4Z	SPARS
Pahaquarry	53.870	52.870	KA2EIA	oerl	CIS
NEW YORK					
ADIRONDACKS					
Northville	53.290	52.290	WA1MIU	o	
BINGHAMTON					
Binghamton	53.250	52.250	W2EWM	oe	
Binghamton	53.750	52.750	N2LZM	o	BURS
Harpursville	53.750	52.750	WA2IKO	o	
CAPITOL DISTRICT					
Albany	53.410	52.410	WA2GBO	oe	
Delanson	53.390	52.390	KB2KMY	o	
Grafton	53.630	52.630	K2CBA	o	GURU
Schenectady	53.300	52.300	K2AE	oer	SCHDY ARA
Troy	53.810	52.810	K2RBR	oe	
CENTRAL					
Martville	53.030	52.030	KA2EGA	o	
CORTLAND					
Cortland	53.190	52.190	KB2FAF	o	
EAST CENTRAL					
Galway	53.010	52.010	N2FEP	o	ARES
Oneonta	53.130	52.130	K9JR	o	
ELMIRA/ITHACA					
Elmira	52.525	222.380	N2DVH	ol	RATS
FINGER LAKES					
Auburn	53.050	52.050	K2INH	o	
Canadice Ctr	53.630	52.630	WB2HYP	ol	
Middlesex	53.470	52.470	WB5MUH	o	
Penn Yan	53.450	52.450	KA2OZG	o	

NEW YORK-NORTH CAROLINA

Location	Output	Input	Call	Notes	Sponsor
Prattsburg	53.270	52.270	K2MLT	ol	BullyH ARC
HUDSON VALLEY					
Chatham	53.470	52.470	WA2PVV	o	COL CRA
Chatham	53.680	52.680	WA2PVV	olr	COL CRA
MANHATTAN					
Manhattan	53.550	52.550	WB2VTN	oerl	
Manhattan	53.730	52.730	AG2S	4Z	KQ2H
NORTHEAST					
Plattsburgh	53.590	52.590	WA2LRE	oelr 100.0	Clin RACES
ORANGE					
Blooming Grove	53.190	52.190	WB2BQW	ol	WB2BQW
Harriman	53.170	52.170	WA2LVY	ol 4Z	WA2LVY
ROCHESTER					
Bristol	53.670	52.670	WB2HYP	o	GRIDD
Hemlock	53.170	52.170	N2NNF	o	
Rochester	52.330	53.330	N2HJD	orz	RRRA
Rochester	53.430	52.430	KA2OMN	o	
Staten Island	53.130	52.130	KA2YBF	ol	KA2YBF
SUFFOLK					
Melville	53.110	52.110	WB2CIK	ol	WB2CIK
Setauket	52.940	146.340	K2TKE	erl136.5 100.0	WRDMLVLHS
Setauket	53.680	52.680	K2YBW	oe	K2YBW
Setauket	53.680	52.525	K2YBW	oe	K2YBW
Yaphank	53.790	52.790	KA2RGI	5A	KA2RGI
SYRACUSE					
Elbridge	53.110	52.110	N2HQI	o	
UTICA/ROME					
Ilion	53.090	52.090	N2FBB	o(ca)	Mohawk VRA
Whitesboro	53.150	52.150	WK2A	o	
WAYNE/OWSEGO					
Palmyra	53.070	52.070	KW2T	o	
NEW YORK - WNYSORC AREA					
MONROE COUNTY 110.9					
Mumford	53.430	52.430	KA2OMN	131.8	
NIAGARA 107.2					
Wilson	53.150	52.150	W2XE	o	
SOUTHERN TIER 127.3					
Mayville	53.570	52.570	WA2EQX	o	CCWRA
WEST 141.3					
Attica	53.210	52.210	N2MHF		
Bergen	53.170	52.170	KE2DI	o	
NORTH CAROLINA					
Bald Creek	53.030	52.030	N1BEC	o	NBFARS
Boone/Rich Mtn	53.050	52.050	WA4PXV	oelRB	WA4PXV
Clinton#	53.330	52.330	N4ZHC	oez(ca) t131.8	SCARS
Gastonia/Crow	53.110	52.110	N4XTF	oaezIRB	
Mount Airy	53.070	52.070	KD4FWS	oez(ca) t100.0	KD4FWS
Pittsboro#	53.230	52.230	KD4JFN	ot107.2	

NORTH CAROLINA-OREGON

Location	Output	Input	Call	Notes	Sponsor
Raleigh	53.250	52.250	WA4PEN	oe	WA4PEN
Sauratown Mtn	53.210	52.210	N4QLX	o	
Thomasville	52.525	52.525	K4AZA	oRB	K4AZA
Thomasville	53.170	52.170	K4AZA	ol	
Youngsville	53.370	52.370	KD4MYE	oaz	

NORTH DAKOTA

NORTHEAST CENTRAL

Crary	52.525	147.330	K0PVG	o	K0PVG
-------	--------	---------	-------	---	-------

OHIO

BUTLER

Fairfield	53.170	52.170	WD8PRH	oe	FARA
Middletown	51.620	51.120	N8COZ	lc	N8COZ
Middletown	53.210	52.210	W8BLV	o(ca)el	Dial ARC
Middletown	53.350	52.350	N8COZ	o(ca)l	N8COZ

CUYAHOGA

Mayfield Hts	51.620	51.120	N8QBB	o	N8QBB
Shaker Hts	53.010	52.010	K8ZFR	o	C.A.R.S.

FRANKLIN

Westerville	52.700	52.940	W8RRJ	oal	CORC
-------------	--------	--------	-------	-----	------

GEAUGA

Newbury	52.680	52.920	WB8APD	cx	SMART
---------	--------	--------	--------	----	-------

GREENE

Beavercreek	53.730	52.730	N8NPT	to	N8NPT
-------------	--------	--------	-------	----	-------

HAMILTON

Cincinnati	53.250	52.250	W8DWJ	o	OMIKEA
------------	--------	--------	-------	---	--------

LICKING

Newark	53.430	52.430	N8FXB		N8FXB
--------	--------	--------	-------	--	-------

LORAIN

Elyria	53.770	52.770	WD8OCS	e136.5	WD8OCS
--------	--------	--------	--------	--------	--------

MAHONING

Youngstown	53.130	52.130	NY8Z		NY8Z
------------	--------	--------	------	--	------

MEDINA

Hinkley	53.830	52.830	K8ZFR	o	CARS
---------	--------	--------	-------	---	------

Wadsworth

	53.170	52.170	N8EII	oelz	N8EII
--	--------	--------	-------	------	-------

STARK

Canton	53.050	52.050	N8YDF	oae	N8YDF
--------	--------	--------	-------	-----	-------

WOOD

Bowling Green	53.610	52.610	WA8EXF	o	WA8EXF
---------------	--------	--------	--------	---	--------

Perrysburg	53.650	52.650	KA8WPC	oa	KA8WPC
------------	--------	--------	--------	----	--------

OKLAHOMA

OKLAHOMA CITY

Bethany	53.010	52.010	WA5CZN	o	Bojive RN
Mustang	53.050	52.050	KB5XM	oe141.3	KB5XM

OREGON

NORTH CENTRAL

Oregon City	53.790	52.790	KE7AF	ot	KE7AF
Portland	53.250	51.550	KA7PLB	e	KA7PLB
Portland	53.290	51.590	KA0SSF	ol162.2	WesCom

**51-54 MHz 107
PENNSYLVANIA**

<i>Location</i>	<i>Output</i>	<i>Input</i>	<i>Call</i>	<i>Notes</i>	<i>Sponsor</i>
PENNSYLVANIA					
BEAVER					
Beaver	53.850	52.850	KC3TN		TAARA
BERKS					
Pine Grove	53.070	52.070	WA3BXW	t l	BEARS
BUCKS					
Fairless Hills	53.030	52.030	WA3BXW	t l	BEARS
CENTRAL					
Bellefonte#	53.850	52.850	N3DLJ	e	N3DLJ
CHESTER					
Honeybrook	53.670	52.670	N3DZM	o	N3DZM
Valley Forge	53.410	52.410	W3PHL	t l o 136.5	PARA
COLUMBIA					
Bloomsburg	53.130	52.130	WB3DUC	o 131.8	WB3DUC
ERIE					
Albion	53.550	52.550	WA3WYZ	o l 186.2	WA3WYZ
Erie	53.690	52.690	KB3UE	o	KB3UE
JOHNSTOWN					
Johnstown	51.800	51.300	N3FQQ		
LEHIGH					
Coopersburg	52.580	52.780	W3LR	t	W3LR
MONTGOMERY					
Eagleville	53.110	52.110	W3EAG	e	MONTCO RA
Eagleville	53.410	52.410	K2PQ	o	K2PQ
Hatboro	53.270	52.270	N3EJU	l	N3EJU
Springfield Twp	53.650	52.650	K3VIT	o	K3VIT
NORTH CENTRAL					
DuBois	53.070	52.070	K3PS	or	QCFMA
NORTHWEST					
Titusville	51.820	51.320	WB3KFO	o	WB3KFO
Vowinkel	51.700	51.200	N3GPM	o	N3GPM
PHILADELPHIA					
Phila/Northeast	53.910	52.910	AA3AI	o 131.8	NERA
PITTSBURGH					
Apollo	51.900	51.400	KR3P	oaelrx 141.3	SARA
Crafton	53.290	52.290	WA3RSP		
Pgh/Homestead	51.740	51.240	WA3PBD	o	GtwyFM
SCHUYLKILL					
Delano	53.310	52.310	KA3FUL		SARA
SOUTHWEST					
Finleyville	51.980	51.480	N3OVP	oe	N3OVP
Mt Pleasant	51.960	51.460	KA3JSD	oelx(ca) 141.3	KA3JSD
New Stanton	51.840	51.340	N3HOM	o 141.3	N3HOM
WAYNE					
Pleasant Mtn	53.070	52.070	K2KQZ	(ca) t e l	WB2YGA
Pleasant Mtn	53.110	52.110	WB2YGA	(ca) e l	WB2YGA
Pleasant Mtn	53.550	52.550	WB2YGA	(ca) e	WB2YGA
Pleasant Mtn	53.930	52.930	WB2YGA	(ca) e	WB2YGA
WEST CENTRAL					
Transfer	53.010	52.010	K3QMR	o	+ W3YQ

108 51-54 MHz

PENNSYLVANIA-TEXAS

<i>Location</i>	<i>Output</i>	<i>Input</i>	<i>Call</i>	<i>Notes</i>	<i>Sponsor</i>
YORK					
York	53.970	52.970	W3HZU	Ae I131.8	KEYSTONE
PUERTO RICO					
EAST					
Aguas Buenas	51.980	51.480	KP4IA	o (e)	
WEST					
Maricao	51.700	51.200	WP4AIJ	(o) R/Sta	
RHODE ISLAND					
NEWPORT					
Cranston	53.710	52.710	WA1TAQ	o	QuahaugNet
PROVIDENCE					
Cranston	53.750	52.750	N1BEE	o	N1BEE
SOUTH CAROLINA					
Gilbert	53.270	52.270	KC4GYM	oel	NARC
Pickens	53.410	52.410	WB4YXY	o	
TENNESSEE					
Chattanooga	53.010	52.010	WB4LRD	o	
Cookeville	53.190	52.190	WA4UCE	o	
Gallatin	53.450	52.450	WD4KWP	ol	CATS
Greeneville	53.010	52.010	WB4NKM	o	WB4NKM
Guthrie	53.230	52.230	KA4ZKL	o	
Knoxville	53.250	52.250	WA4YON	o	
Knox/Eng Mtn	53.150	52.150	WB4IOB	oa	WB4IOB
Mcnairy	53.350	52.350	NU5O	ozIt107.2	VOLNET
Memphis	53.010	52.010	WA4KOG	o	
Memphis	53.550	52.550	K4RDK	o	
Morristown	53.230	52.230	KD4LP	o	KD4LP
Nashville	52.525	144.610	N4ARK	oelRB	N4ARK
Nashville	53.010	52.010	WA4BGK	ot114.8	
Oak Ridge	53.110	52.110	WD4GYN	o	WD4GYN
Roan Mtn	53.310	52.310	KD4PVU	oe	KD4PVU
TEXAS					
Austin	53.670	52.670	WB5PCV	o	
Brownwood	53.690	52.690	WB5OGK	ot	BWARC
Dallas	53.350	52.350	WA5YST	o	
Dallas	53.630	52.630	WA5EHA		
Edinburg	53.370	52.370	WB5TTS	o114.8	
Fort Worth	52.650	51.650	N5HKA		
Glen Rose	53.590	52.590	WB3FYV	o	TUELEC
Houston	52.650	51.650	KD5XA	o	
Houston	53.570	52.570	N5LJV	o(ca)	
Midland	53.110	52.110	WB5RCD	o(ca) elExp	+WTX220Asn
Mt Pleasant	53.050	52.050	WA5JYZ	o	
Murphy	53.030	52.030	N5ROY	o	
Plano	53.610	52.610	N5TVN		
Saltillo	53.010	52.010	N5TAG		
San Antonio	53.030	52.030	KA5PSS	141.3	
San Antonio	53.130	52.130	WA5FSR	e	SARO

UTAH-WASHINGTON

Location	Output	Input	Call	Notes	Sponsor
UTAH					
CENTRAL					
Price	52.525	53.625	K7VGB	o	K7VGB
WASATCH FRONT					
Layton	52.525	53.600	K7VGB	o	K7VGB
VIRGINIA					
Amelia Courth	53.110	52.110	KB4YKV	o(ca)	KB4YKV
Bedford/Thax	53.150	52.150	WB4DBB	o	WB4DBB
Danville(Dcc)	53.130	52.130	WB4GJG	o	DCCARC
Fancy Gap	53.290	52.290	WD4ICX	ot107.2	N4OWU
Gate City	53.210	52.210	N4WWB	oael	SC ARS
Gum Spring	53.070	52.070	KB4MIC	o	KB4MIC
Lexngtn/Rock	53.010	52.010	KI4ZR	ol	RARC
Roanoke	53.250	52.250	WB4DBB	ol	WB4DBB
Roanoke/Poor	53.090	52.090	WB8BON	ol	WB8BON
NORTH					
Lovettsville	53.350	52.350	N4QFW	o	N4QFW
WASHINGTON DC AREA					
Alexandria	53.130	52.130	WA4CCF	ol	Alex RC
Alexandria	53.130	223.220	WA4CCF	ol 107.2	Alex RC
Bull Run Mtn	53.230	52.230	WB4DRI	o	WB4DRI
Bull Run Mtn	53.450	52.450	WD8ISK	o(ca)x	+KB4CVL
Tysons Corner	53.370	52.370	KM4OI	o	+KB4CVL
Washington DC	53.310	52.310	N4QFW		N4QFW
WINCHESTER					
Front Royal	53.670	52.670	KD4JBY	o(ca) elrz-star 911LiTZ	KD4JBY

WASHINGTON

In order to minimize inappropriate use of recognized simplex and repeater frequencies, the WWARA has established a set of policies for the use of crossband repeaters. Crossband repeaters or duplex radios should: Never be used to link to an established repeater system or to link two established repeaters together without the express approval of the repeater owners. Be used for temporary, short duration activities only and never installed as a long-term communication facility. Utilize the minimum power necessary to accomplish the desired communications. A transmitter placed in the vicinity of the operator should use a non-radiation load or be configured for minimum power output on a unity gain antenna. Utilize CTCSS decode and encode circuitry to minimize uninvited access and unnecessary frequency congestion. Care should be exercised to use a unique CTCSS tone. Be identified every 10 minutes in accordance with FCC rules and regulations. Be disabled by its operator within 15 minutes of notification of interference or other problems. Should be continually monitored by the operator to minimize interference.

CROSSBAND ALLOCATION

Washington - Western	52.570		WWARA		WWARA
ELLENSBURG					
Ellensburg	52.950	51.250	KB6KJX	o	KB6KJX
JEFFERSON COUNTY - EAST					
Matts Matts	53.370	51.670	WR7V	o100.0	

110 51-54 MHz

WASHINGTON-WISCONSIN

Location	Output	Input	Call	Notes	Sponsor
KITSAP COUNTY					
Silverdale	53.730	52.030	N7VSH	l 100.0	N7VSH
LYNNWOOD					
Lynnwood	53.270	51.570	KG7PD	100.0	KG7PD
NORTHWEST					
Sedro Wolley	53.090	52.090	W7UMH	l 100.0	
PUGET SOUND					
Baldi	53.330	51.630	N7OEP	e(ca) 100.0	N7OEP
Buck Mountain	53.290	51.590	W7FHZ	e 100.0	
Tiger Mountain W	53.150	51.450	K7CR	oe 100.0	CHANNEL 1 RG
Various	53.990	52.290	W7FHZ	l 100.0	J-MAR
PUGET SOUND - SOUTH					
North Mountain	53.030	52.030	K7RBR	ael 100.0	
SEATTLE					
Bothell	53.550	51.850	W7SRZ	aelz 100.0	W7SRZ
Chanel 11 Tower	53.050	52.050	K7LED	o e	
SNOHOMISH COUNTY					
Everett	53.130	51.430	KF7UM	e 100.0	VECS
SNOHOMISH COUNTY - SOUTH					
Marysville	53.190	51.490	WA7RUE	o t	
SOUTHWEST					
Signal Peak	52.810	51.110	N7JYW	e 100.0	MARS
Signal Peak	53.010	52.010	N7JYW	100.0	MARS
SPOKANE					
Mica Peak	53.290	52.290	K7LVB	oax	
TRI-CITIES					
Joe Butte	53.290	52.290	W7LJT	o	
VICTORIA					
Mt McDonald	52.830	51.130	VE7VIC	l 100.0	WCAR
WEST VIRGINIA					
Charleston	53.630	52.630	WB8YST	oe(ca)	WB8YST
Marmet/Charle	53.750	52.750	N8PEI	oet141.3	
WISCONSIN					
NORTH CENTRAL					
Antigo	53.050	51.350	N9QMP	o use - 1 mhz now	N9QMP
Merrill	53.190	52.190	N9QGJ	o	MERRIL RA
Tomahawk	53.110	52.110	N9CLE	o p	TOM. R A
Wausau	53.450	51.750	W9BCC	o	R.M.R.A.
NORTHEAST					
Hilbert	53.170	51.470	KN9P	o	KN9P
NORTHWEST					
Holcombe	52.810	51.110	N9LIE	o	N9LIE
Ladysmith	53.150	51.450	N9QWH	o a use 1 mhz now	N9QWH
SOUTH CENTRAL					
Fort Atkinson	53.090	52.090	AA9AD	o 123.0	S.W.R.G.
Madison	53.070	52.070	N9KAN	o 123.0 (p)	S.W.R.G.

51-54 MHz 111
WISCONSIN-QUEBEC

<i>Location</i>	<i>Output</i>	<i>Input</i>	<i>Call</i>	<i>Notes</i>	<i>Sponsor</i>
SOUTHEAST					
Greenfield	52.880	53.880	WB9WKR	o	GF'LD 6RS
Hartford	52.990	51.990	K9MLD	o	K9MLD
Milwaukee	52.680	52.080	WB9ZRB	o	IND RP SY
Milwaukee	52.990	51.290	N9PPX	o	N9PPX
Milwaukee	53.030	52.030	WB9TRO	o	W.E.R.A.
Racine	53.210	52.210	N9GKH	o p	N9GKH
Slinger	52.830	51.130	W9MQD	o	W9MQD
ALBERTA					
CENTRAL					
Limestone Mtn	53.610	52.610	VE6MTR		VE6CMM
EDMONTON					
Edmonton	50.525	50.525	VE6AYM	m	VE6AYM
Edmonton	53.070	52.070	VE6UFO		VE6UFO
NORTHWEST TERRITORIES					
YELLOWKNIFE					
Yellowknife	52.525	52.525	VE8NWT	RB	VE8DP
ONTARIO					
QUEBEC/OTTAWA VALLEY					
Brownsburg	53.010	52.010	VE2RCS		VE2JIC
ONTARIO - N.C.A.					
NATIONAL CAPITOL AREA					
Ottawa, ON	53.030	52.030	VE3TWO		OVMRC
Ottawa, ON	53.030	52.030	VE3RVI	o	OVMRC
ONTARIO - WNYSORC					
CENTRAL 156.7					
Edgar	53.070	52.070	VE3LSR		
CENTRAL EAST 162.2					
Haliburton	53.050	52.050	VE3SRU		
CENTRAL WEST 97.4					
Walkerton	53.130	52.130	TBA		
METRO TORONTO 103.5					
Brampton	53.190	52.190	VE3PRC		
Toronto#	53.010	52.010	VA3KK	o	
Uxbridge	53.030	52.030	VE3SIX	o (ca) e z Link2	
SOUTH 131.8					
Carlisle	53.110	52.110	VE3WIK	o	
Scotland	53.230	52.230	VE3PPO	o	
SOUTHWEST 114.8					
London	53.470	52.470	VA3SIX	o	
Parkhill	53.010	52.010	VE3MCR	o	
SOUTHWEST 118.8					
Essex	53.030	52.030	VE3SMR	o	
QUEBEC					
MONTREAL					
Joliette	53.050	52.050	VE2RGC	p	CRAL
Rigaud	53.010	52.010	VE2RMR	oa	VE2DJE
QUEBEC					
Simplex	51.700	51.700	VE2FTO	o	VE2FTO
Charlesbourg	53.130	52.130	VE2REA	o	VE2CCF

QUEBEC-CHILE

<i>Location</i>	<i>Output</i>	<i>Input</i>	<i>Call</i>	<i>Notes</i>	<i>Sponsor</i>
Massif-du-Sud	53.150	52.150	VE2RSB	o	VE2BPU
Various	53.090	52.090	VE2BPU	o	VE2BPU
SAGUEN/LAC ST-JEAN					
Alma	53.250	52.250	VE2RYK	o	VE2AYK
QUEBEC - N.C.A.					
NATIONAL CAPITOL AREA					
Ottawa, ON	53.030	52.030	VE3RVI	o	OVMRC

AUSTRALIA**NEW SOUTH WALES**

Albury	53.550	52.550	VK2RAY	o	NTC
Dural	53.850	52.850	VK2RWI	o	NWI
Lismore-Casino	53.550	52.550	VK2RIC	o	NSU
Mt Sugarloaf	53.625	52.625	VK2RSN	o	NAU
Sanctuary Point	53.575	52.575	VK2RJB	o	NJB
Sydney West	53.550	52.550	VK2RSJ	o	NSJ
Tamworth	53.575	52.575	VK2RTM	o	NTM
Terrey Hills	53.675	52.675	VK2RMB	o	NMW

QUEENSLAND

Acacia Ridge	53.725	52.725	VK4RLB	o	QLB
Amy's Peak	53.725	52.725	VK4RGA	o	QGL
Black Mountain	53.775	52.775	VK4RAF	o	QDW
Mt Haren	53.725	52.725	VK4RIK	o	QTR

TASMANIA

Mt Duncan	53.825	52.825	VK7RMD	o	TNA
-----------	--------	--------	--------	---	-----

VICTORIA

Dandenong	53.575	52.575	VK3RDD	o	VGG
Lake Mountain	53.675	52.675	VK3RTN	o	VSG
Mt Buller	53.975	52.975	VK3RGM	o	VSG
Mt Dandenong	53.900	52.900	VK3RMS	o	VWI
Wattle Glen	53.550	52.550	VK3RMH	o	VNE

WESTERN

Tic Hill	53.800	52.800	VK6RTH	o	WRG 10
----------	--------	--------	--------	---	--------

CHILE**ZONE 3**

Til-Til	53.250	52.250	CE3AA-9		RC de Chile
---------	--------	--------	---------	--	-------------

144-148 MHz

Location	Output	Input	Call	Notes	Sponsor
ALABAMA					
Albertville	145.110	-	WA4QKC	oelxRB DS 107.2	WA4QKC
Alexander City	146.960	-	WA4KIK	oae	WA4KIK
Andalusia	146.940	-	K4TGU	o	COVINGTON
Anniston/Cheaha Mtn	147.090	+	WB4GNA	oxa Wxezt131.8	CCARA
Arab	146.800	-	N4CLS	oaex	N4CLS
Arab	146.920	-	W4UXD	oaze	Brindlee RC
Ashford	146.850	-	KD4GZM	o	KD4GZM
Athens	145.150	-	KK4QI	o(ca)ez Wx	LIMESTONE
Athens	147.080	+	W4LRE	oe	W4LRE
Athens	147.415	146.415	KC4NUN	oe 123.0	KC4NUN
Auburn	147.060	+	KA4Y	o	KA4Y
Auburn	147.240	+	K4RY	o	AU ARC
Bald Rock	145.130	-	AA4CW	o DS 103.5 WxeRBr	StClair EMS
Bald Rock	146.620	-	K4ANU	o	K4ANU
Bay Minette	145.390	-	KF4MH	o123.0 Wx	AICN
Bay Minette	146.610	-	K4JIE	oe	Baldwin EMA
Bessemer	145.150	-	N4AHN	oxalzex	K4GTQ
Birmingham	145.190	-	N4IQT	oi	N4IQT
Birmingham	145.230	-	WB4TJX	oe	UAB ARC
Birmingham	145.350	-	KX4I	cx	KX4I
Birmingham	145.410	-	W4CUE	o	Bham ARC
Birmingham	146.760	-	N4KNB	oxeaz	H & H RA
Birmingham	146.880	-	W4CUE	oae Wx	Bham ARC
Birmingham	147.280	+	KD4A	oa	TPARCA
Birmingham	147.340	+	WA4MHO	o	WA4MHO
Black	145.410	-	WG4D		
Boaz	147.200	+	KK4RY	oaWxezr SUN	MCARC
Brent	145.390	-	KE4EZF	oae	BIBB ARC
Carrolton	146.680	-	KC4ZMP	oerl Wx	KC4ZMP
Chandler Mtn	146.670	-	WA4GJB	o(ca)ex	WA4GJB
Cherokee	146.760	-	K4YVV	o	K4YVV
Cherokee	146.880	-	K4YVV	o	K4YVV
Clanton	147.100	+	WB4UQT	o	CLANTON ARC
Coldwater Mtn	146.780	-	N4QLB	oaWxelz RB	Calhoun EMA
Corner	147.120	+	KD4CIF	o	
Cullman	145.310	-	AK4B	oaerzx	CARC
Decatur	145.210	-	N4VCN	oe	N4VCN
Decatur	145.250	-	KA4DIO	o	KA4DIO
Decatur	146.980	-	W4ATD	oearWx	DARC

ALABAMA

<i>Location</i>	<i>Output</i>	<i>Input</i>	<i>Call</i>	<i>Notes</i>	<i>Sponsor</i>
Decatur	147.000	+	W4ATD	oaerWx	DECATUR ARC
Demopolis	146.640	-	W4TLV	o	W4TLV
Dora	147.390	+	N4EIX	o	N4EIX
Dothan	145.430	-	WA4QEO	ot	WIREGRASSRC
Dothan	147.340	+	WB4ZPI	oaerzWx	Houston EMA
East Brewton	146.970	-	WA4TYH	o	WA4TYH
Enterprise	145.390	-	KD4BWM	oaerz	EEARA
Enterprise	147.240	+	WD4ROJ	oaerzr	EARS
Ethelsville	147.160	+	K4PHH	o	K4PHH
Eufaula	146.780	-	K4BOE	o	EUFULA ARC
Eufaula	147.280	+	K4BOE	o	K4BOE
Eutaw	145.370	-	WA4HIA	c	WA4HIA
Evergreen	145.170	-	KF4MH	o123.0 Wxl	AICN
Fayette	147.020	+	KD4BOQ	oaerz	KD4BOQ
Fayette	147.200	+	N4GRX	o	N4GRX
Florence	145.370	-	KC4FLN	o	
Florence	147.320	+	WB4DIN	o	
Foley	146.685	-	WB4OWS	oae	SBC ARC
Foley	147.390	+	WB4GMQ	oae 118.8	WB4GMQ
Ft Payne/ Lookout Mtn	147.270	+	KB4PBM	oae	Decalb ARC
Gadsden	145.490	-	KK4DD	o	KK4DD
Gadsden	146.820	-	N4NAK	oerRB Wx(ca)z	EC EMA DS 192.8
Gadsden	147.060	+	KC4ANB	o	+KC4ANB
Gadsden	147.160	+	K4JMC	oaerzWxl	GADSDEN ARC
Goodwater	145.330	-	W4AEM	oeWx	LMARTIN ARC
Gordonsville	146.670	-	W4MPQ	oerx Wx	Butler ARC
Gordonsville	147.020	+	KF4MH	o123.0 Wx	AICN
Grove Hill	147.280	+	WB4THU	oe	Clark ARS
Guntersville	145.170	-	K4WWN	oea	K4WWN
Guntersville/Wyeth	147.380	+	K4CZZ	oa	K4CZZ
Haleyville	146.780	-	WA4YYL	oa	WA4YYL
Haleyville	147.360	+	N4GAG	oaWxelz	FSARC
Headland	147.210	+	WA4WIE	oae	SHOSP ARA
Hueytown	147.140	+	WA4CYA	c	HUEYTOWN R
Huntsville	145.290	-	KK4AI	oe	MARA
Huntsville	145.330	-	W4NPZ	o	W4NPZ
Huntsville	145.390	-	WA4NPL	oelx	WA4NPL
Huntsville	145.430	-	WB4LTT	et	WB4LTT
Huntsville	145.470	-	WO4V	o	HSV ARC
Huntsville	147.100	+	N4UV		
Huntsville	147.140	+	N4AZY	o	N4AZY
Huntsville	147.240	+	KB4CRG	oae	KB4CRG
Huntsville	147.300	+	N4AVB	o	N AL DX
Huntsville	147.460	146.460	WA4NZZ	oe	MSFCARC
Huntsville/ Brindlee Mtn	147.180	+	WD4CPF	oa DS 100.0	N A L RA
Huntsville/Monte Sano	146.740	-	WA4DXP	c	WA4DXP

ALABAMA

Location	Output	Input	Call	Notes	Sponsor
Huntsville/Monte Sano	146.940	-	K4IQU	o	N A L RA
Huntsville/Monte Sano	147.220	+	K4RSB	or	HSV EMA
Huntsville/Monte Sano	147.505	146.505	KC4HRX	ct(ca)z	KE4JMQ
Jacksonville/Chimney Pk	147.040	+	WD4LDU	o(ca)e	Anniston ERC
Jasper	146.640	-	KW4P	oe	Walker ARC
Jasper	146.860	-	N4YI	etx	N4YI
Jasper	146.900	-	WB4ACN	o	WB4ACN
Jasper	147.260	+	WA4JUJ	o	WA4JUJ
Killen	146.680	-	WB4NQH	oxaelz DS100.0	WB4NQH
Lanett	147.000	+	K4DXZ	oe	VALLEY ARC
Leighton	147.340	+	AC4EG	o(ca)	NAARC
Littleville	145.130	-	WB4KKV	oae	+WB4BPS
Mexia	147.040	+	KF4MH	o123.0 Wxl	AICN
Mobile	146.820	-	W4IAX		Mobile ARC
Mobile	146.895	-	WA4JOP	oe	WA4JOP
Mobile	146.940	-	WB4QEV	o(ca) erWxz	MCCDARC
Mobile	147.120	+	WD4LYX	oe	WD4LYX
Mobile	147.150	+	WB4BXM	oe	WB4BXM
Mobile/SW	146.655	-	KF4MH	o123.0 Wxl	AICN
Monoreville	147.160	+	WB4UFT	o(ca)e	MARC
Montevallo	145.290	-	N4GEG	oe RB	N4GEG
Montevallo/Pea Ridge	147.320	+	N4GEG	o	N4GEG
Montgomery	146.640	-	W4AP	oa	MARC
Montgomery	146.840	-	W4AP	oerzWx	MARC
Montgomery	146.920	-	W4AP	oarz	MARC
Montgomery	147.000	-	WA4ZYS	o	M-T ARS
Montgomery	147.180	+	W4AP	oxerWx	MARC
Moulton	145.270	-	KN4CI	o(ca) erWx	BARC
Moulton	146.960	-	N4GKE	o(ca) eralWx	BANKHEAD
Muscle Shoals	146.610	-	W4JNB	oxare	MSARC
New Brockton	145.130	-	WA4WQW	o	WA4WQW
Northport	145.470	-	N4UFE	o	+KC4KAA
Oneonta	146.700	-	WA4LXP	oa	Blount ARC
Opelika	147.120	+	W4ZBA	oaez	E AL RC
Opp	146.640	-	KB4FSK		
Ozark	146.980	-	KA4AFI	o,a,e	Dale ARES
Palmerdale	145.450	-	WB4ZNQ	o	CPARC
Pelham	146.980	-	KC4AF	oe	Shelby ARC
Pell City	145.370	-	N4ZDY	o(ca)e	N4ZDY
Pell City	147.020	+	N4ISB	o	J&J RA
Phenix City	146.610	-	W4CVY	oexzWx	Col GA ARC
Phenix City	146.730	-	WA4QHN	oe	WA4QHN

ALABAMA-ALASKA

Location	Output	Input	Call	Notes	Sponsor
Phenix City	146.880	-	W4CVY	o	Col GA ARC
Phenix City/Salem	146.940	-	WA4QHN	oaxs 123.0D	WA4QHN
Prattville	146.900	-	NN1W	oae	NN1W
Rainsville	147.320	+	KB4PBM	oae	KB4PBM
Roanoke	147.220	+	WD4KTY	ol	AAERC
Rogersville	146.490	147.490	WA4III	oe	WA4III
Russellville	147.160	+	KI4UX	oeWx	FCARC
Santuck	145.310	-	KD4PEI	o(ca) eRB	TriAreaRC
Scottsboro	146.900	-	K4YMB	oae	JacksonRACES
Section	147.360	+	K4YMB	oe	JacksonRACES
Selma	146.720	-	N4KTX	oe	N4KTX
Selma	146.800	-	KF4MH	o123.0 Wxl	AICN
Selma	147.220	+	WD4BSU	orWx	Selma ARC
Spanish Fort	145.310	145.710	KF4MF	o123.0 Wxl	AICN
Spanish Fort	147.345	+	W4IAX	oa	Mobile ARC
Sylacauga	145.270	-	KC4CM	o	KC4CM
Talladega	146.740	-	AD4CY	oxaWxez	Talla ARC
Talladega	147.360	+	N4TNX	oe	Talla ARC
Theodore	145.190	-	N4LMZ	o	N4LMZ
Theodore	147.200	+	N4LMZ	o	N4LMZ
Thomasville	146.740	-	KF4MH	o123.0 Wxl	AICN
Troy	146.820	-	W4PNR	t100.0 (ca)ez	Pike ARL
Tuscaloosa	145.210	-	K4CWW	o	UA ARC
Tuscaloosa	145.350	-	KX4I	cx	KX4I
Tuscaloosa	146.820	-	W4KCQ	oaezWx	TCL ARC
Tuscaloosa	147.060	+	KX4I	ce	KX4I
Tuscaloosa	147.300	+	WD4DAT	oaezWx	WAARS
Tuskegee Inst	145.470	-	K4HJX	oe	K4HJX
Tuskegee Inst	147.140	+	KA4NTI		
Union Hill	146.720	-	KA4DIO	o	KA4DIO
Uriah	145.150	-	N4YYX	o	N4YYX
Vernon	146.660	-	KC4UG	o	KC4UG
Warrior	146.840	-	WB4YOX	o	WB4YOX
Wedowee	146.900	-	KK4IF	o	+KK4IF
Winfield	147.040	+	KD4DTD	oe192.8	+KC4RNF
York	147.000	+	K4QXT	oa	Sumter ARC

ALASKA

ALEUTIAN ISLANDS

Shemya Island	146.940	-	AL7OP	o	AL7OP
---------------	---------	---	-------	---	-------

INTERIOR

Delta Junction	146.700	-	NL7HW	o	NL7HW
Delta Junction	146.820	-	KL7KC	oxl Fair/ 220	Arctic ARC
Denali Park	146.760	-	KL7KC	ol	Arctic ARC
Dot Lake	146.820	146.820	KL7KC	oxl	Arctic ARC
Fairbanks	146.880	-	KL7KC	exoal Delta)	Arctic ARC

ALASKA-ARIZONA

Location	Output	Input	Call	Notes	Sponsor
Fairbanks	146.940	-	KL7KC	oa	Arctic ARC
Fairbanks	147.090	+	KL7IKG	eao	Borealis ARC
Fairbanks	147.300	+	KL7EDK	oep	KL7EDK
Healy	144.880	144.880	KL7KC	oxl Fair/ 220	Arctic ARC
Manley	147.880	147.880	KL7KC	ol e-SUN	+KL7XO
Nenana	147.060	+	NL7PL	o	NARC
North Pole	146.790	-	AL7AC	oex	BorealisARC
North Pole	147.240	+	KL7VK	oaep	KL7VK
PANHANDLE					
Duncan Mtn	147.360	+	W6SJJ	olxe	SARA
Haines	146.940	-	KL7CQF	o	KL7CQF
Juneau	145.050	145.050	KL7IWC	dig	KL7IWC
Juneau	145.050	145.050	KL7GPG	dig	KL7GPG
Juneau	146.820	-	KL7RH	a(ca)e	JARC
Juneau	146.820	-	KL7PF	oael	JARC
Juneau	147.540	147.540	KL7HFI	dig	KL7HFI
Juneau	147.540	147.540	KL7AW	dig	KL7AW
Ketchikan	146.790	-	KL7GCN	o(ca)e	KARC
Ketchikan	146.790	-	KL7ST	o	KARC
Lemon Creek	147.000	147.780	N7JYS	oaexl 179.9	N7JYS
Lena Point	147.000	-	KL7PF	oael	JARC
Mendenhal	147.300	+	WL7BIL	oae	ARES
Mt Robert Barron	145.400	-	NL7B	olxwe	SARA
Petersburg	146.960	-	KL7FFP	o(ca)	PARC
Sitka	146.820	-	KL7FFR	o(ca)	Sitka ARC
SOUTH CENTRAL					
Anchorage	146.940	-	KL7AA	oaelxz 1Z 4A	AARC
Anchorage	147.300	+	KL7ION	oerx	PARC
Eagle River	145.450	-	KL7GG	oe(ca) 1Z	KL7GG
Girdwood	146.760	-	KL7AA	oaelz 4A	AARC
Kenai/Soldotna	146.880	-	AL7OJ	oa	MHARC
Kodiak	146.760	-	KL7JBV	oae	KL7JBV
Kodiak	146.880	-	WL7AML	oae	WL7AML
Mat Valley	146.640	-	KL7DOB	oa	KL7DOB
Mat Valley	147.000	+	KL7FZ	oe-Sun 4A	KL7FZ
Peters Creek	147.390	+	KL7IXT	o(ca)	KL7GG
Seward	145.210	-	NL7HP	o Sun	+NL7HP
Seward	146.760	-	NL7HP	oe	+NL7HP
ARIZONA					
Simplex & RB	146.460				
Simplex & RB	146.480				
Simplex & RB	146.500				
Simplex & RB	146.520				
Simplex & RB	146.540				
Simplex & RB	146.560				
Simplex & RB	146.580				
	145.750				

118 144-148 MHz

ARIZONA

Location	Output	Input	Call	Notes	Sponsor
	145.790				
	146.640	-			
	147.060	+			
Apache Junction	146.800	-	W7KOS		W7KOS RG
Baldec Peak	145.050		WY5G-5	439.350 (9600)	SVC5
Bisbee	145.010		WA7KYT-1	145.01	BISBEE TO LMN
Carefree	145.030		K5VT	439.025	DX CLUSTER
Grand Canyon	145.030		W1OQ-3	GCN	NORTHLINK ASSOC
Green Valley/ Tucson	145.430	-	WB6TYP		WB6TYP
Greens Peak	146.610	-	N7ENS		N7ENS
Heliograph Peak	145.050		N7DZH-5	439.350 (9600)	EAARS HELIO
Holbrook	146.680	-	KA7ARZ		NAVAJO CO ARC
Jacks Peak	145.010		WB5QHS-1	JACKS	LCAP
Lake HavasuCity	146.970	-	W7LWE		WB6UFQ
Lk Montezuma/ Verde Valley	147.320	+	W7NA		W7NA
Mingus Mtn	147.000	+	W7WGW		MINGUS MTN RG
Mt Bigelow	147.080	+	W7HSG		TRA
Mt Bigelow/ Central/SE	145.150	-	N7CL		TRA
Mt Ord	145.490	-	WB7UAN		RP RG
Mt Ord	146.660	-	KA7BTS		K7VAG
Parker	146.850	-	WB6NOU		WB7NOU
Payson/Central	145.170	-	W7AGD		GRG
Phoenix/E Mesa	146.720	-	W7SBZ		MARA
Phoenix/White Tanks Mtn	146.700	-	WA7ZNY	L PINAL	ZIA
Potatoe Patch	145.030		WB7BNI-2	51.120 (4800)	M C R G KGM3
Roof Butte	146.820	-	K5WXI	L	TARG
SE/Mule Mtn/ Bisbee	146.760	-	WA7KYT		CAFA
Seirra Vista	145.010		N7OO-1	28.195	SVA LSB (1200), 145.05
Tucson	145.310	-	N7CRS		N7CRS
Tucson	146.820	-	W7HSG	a	TRA
Tucson	146.850	-	AG7H		AG7H
West Phoenix	145.170	-	W1OQ		W1OQ
Wickenberg	145.470	-	W7DQS		W7DQS
Wildflower Mtn	145.350	-	KA7TMT		DAWN
CENTRAL					
Cntral/MingusMtn	147.260	+	W1OQ		MMRG
Cottonwood	146.620	-	KB7EDI		
Mingus Mtn	145.070		N7FHQ-2	51.120 (4800)	MMRG MINGUS)

ARIZONA

Location	Output	Input	Call	Notes	Sponsor
Pinal Mtn	144.910		W7GNP-9	L (9600 BAUD)	9600 MCRG #PNL9
Pinal Peak/Globe	147.200	+	WA7UPN		PMtn Cl
SignalPk/PinalMtn	146.740	-	WA7HUH		GCnty Rac
Squaw Peak	145.470	-	WB7VVD		
Towers Mtn	145.370	-	W10Q		MMRG
White Tanks	145.710		N7MRP-2	L AZPHXAZ	NET IG
CENTRAL BASIN					
Mt Francis	147.040	+	W2YAV		W2YAV
CENTRAL BASIN/PRESCOTT					
Prescott	146.880	-	W2YAV		W2YAV
CENTRAL/EAST CENTRAL					
Pinal Peak	145.250	-	WA7ZNY		MARA
COCHISE COUNTY					
Mule Mtn/Bisbee	147.020	+	W7DZG		S.E.A.R.S.
COOLIDGE					
Coolidge	145.210	-	N7DAI		KC7KF
EAST AZ/WEST NM					
South Mtn/Alpine	145.270	-	N7AIL	L GUTHRIE TX	ZIA
EAST CENTRAL					
Greens Peak	146.700	-	N7AIL	L PINAL	ZIA
Lakeside	145.010		KF7TP-10	L 144.91 (9600)	LKSD
Mt Ord	146.920	-	W7MDY	la	ARA
Mt Ord	147.360	+	W7MDY		ARA
Pinetop	145.010		N6KQL	L TO LMN (9600)	
EAST TUCSON					
Tucson	146.610	-	AK7Z		AK7Z
Tucson	146.660	-	AK7Z		AK7Z
FLAGSTAFF AREA					
Flagstaff/MtElcon	147.080	+	NJ7E	L NL	WB7EVI
GILA VALLEY/SAFFORD/BYLAS					
Eden	146.940	-	NR7Q	I	EAARS INC
GREEN VALLEY/TUCSON					
Green Valley	145.290	-	W8SXX		GRN VLY ARC/SAV
LAKE HAVASU					
Lake Havasu	145.010		KE7GX-5	LINKED	
LAKE POWELL					
Page	147.360	+	KA7BEG		LPARC
NOGALES					
Mt Benedict	147.380	+	KA7UPR		KA7UPR
NORTH CENTRAL					
Bill Williams Mtn	144.970		W10Q-5	BILLW	NORTHLINK
Bill Williams Mtn	146.780	-	N7JG		BWMtn ARC
Blue Ridge	145.070		WB6UAN-1	145.07	AZ NET IG TO MINGUS AZRIM
Clay Springs	144.910		K7ZWI-9		9600BAUD MCRG
Cottonwood/ Verde Valley	146.860	-	W7WGW		TTT FM GRP
Mingus Mtn	147.220	+	W7EI		VVARA

120 144-148 MHz

ARIZONA

<i>Location</i>	<i>Output</i>	<i>Input</i>	<i>Call</i>	<i>Notes</i>	<i>Sponsor</i>
Morman Mtn	145.270	-	KD7IC		KD7IC
Mt Elden/Flgstaff	146.980	-	KA7TDH		NARA
Smith Peak	144.990		K7LKL-1	AZSMTH	ARA/AZNET IC
Winslow	147.280	+	N7JWM		
NORTH CENTRAL/KAIBAB PLATEAU					
Jacob Lake	147.300	+	W10Q	L	NORTHLINK NORTHLINK
NORTHEAST					
Lake Havasu	146.900	-	WX0R		
Nah-Ah-TeeMesa	146.860	-	N7ENS		N7JVO
Nahahtee Bluff	145.110	-	KF7TP-11		MCRG
Nahatee	146.850	-	N7ENS		N7ENS
Navajo Mtn	145.010		W10Q-4	L CDC & NORTHLINK ABAJO ASSOC ON 145.01 NAVMT	
Page	146.660	-	N7ZRD		
Pinetop	144.910		N6KQL		9600
Porter Mtn	145.310	-	KQ7Y		WB7QON
NORTHEAST SONORA MEX					
Cananea Mex	146.740	-	XE2FE		ARNES
NORTHEAST/WHITE MTNS					
Porter Mtn	146.760	-	N7ENS		
NORTHWEST					
Bullhead City	145.170	-	KG7XZ		WARC
Dolan Springs	147.100	+	W6ROA		
Dolan Springs	147.220	+	K6SHH		
Hualapai Mtn/ Hayden Pk	146.760	-	N7SKO		WECOM INC
Kingman	147.160	+	WA7LAZ		HARC
Lake Havasu	145.010		KE6GX-5	HAVASU	
Lake Havasu	145.410		WX0R		
NORTHWEST/GRAND CANYON					
Hopi Pt/Grand Canyon		147.320	+	K7OFG	NORTHLINK
PAGE/LAKE POWELL					
Navajo Mtn	146.960	-	W7DRR		GCRA
PAYSON/MOGOLLON RIM					
Payson	147.390	+	N7AJQ		TARA
PHOENIX METRO					
Ahwatukee	146.620	-	WA7UJC		
Bell Butte	146.980	-	WA7UJC		ARA
Central Phoenix	146.640	-	K7VOR		ARA
Chandler	145.090		K7NO	439.025	DX CLUSTER
Chandler	145.190	-	WB7DDQ	SNP	INTEL ARC
Chandler	145.450	-	WB7DDQ		INTEL ARC
Del Webb Hosp	147.300	+	KE7DH		WVARC
Glendale	144.930		N7CIX	L	DX CLUSTER
Maricopa	145.770		KF7TP		MCRG
Mesa	145.330	-	WB7QDR		WB7QDR
Mesa	145.390	-	W7SBZ		W7SBZ
Mesa	145.750		N7DJZ	DIGITAL	CITY OF MES.
Mesa	146.860	-	N7DJZ		CITY OF MES.
Mesa	147.100	+	N7DJZ		CITY OF MES.

144-148 MHz 121
ARIZONA

Location	Output	Input	Call	Notes	Sponsor
Mt Ord	145.130	-	K00TZ	PKT/ SPECIAL USE	ARA
Phoenix	144.910		W7GNP		9600BAUD MCRG
Phoenix	144.910		WA2DFI-9		9600BAUD MCRG
Phoenix	145.190	-	WV7K		AA TV
Phoenix	145.270	-	KB7KY		
Phoenix	145.290	-	WB7VVD		DEVRY ARS
Phoenix	146.780	-	N7TWE		N7TWE
Phoenix	146.960	-	KB7NKB		
Phoenix	147.020	+	KA7UUS		BSA EP 599
Phoenix	147.060	+	W7UXZ		W7UXZ
Phoenix	145.430	-	KB7NAS		AZ NET IG
(Red Cross) Phoenix FD	144.910		W7GNP-11		9600BAUD MCRG
Phoenix Metro	147.320	+	K5VT	06/18/87	
Scottsdale	147.180	+	W7ZMD		SARC
Scottsdale	147.340	+	KC7BGE	1100.0	MARCA
ScottsdaleAirport	146.760	-	WA7ZZT		ARA
Shaw Butte	147.240	+	W7FVZ		ARA
West Phoenix	145.210	-	KA7CKG		KA7DTU
West Phoenix	145.230	-	KA7IOG	94.8	KA7IOF
W Phoenix (Port)	145.190	-	WV7K		AATV
White Tanks	144.950		KI7HD-5	PHXLAN	MCRG 9600BAUD
White Tanks	145.390	-	W5JCG		PHOENIX RTTY
White Tanks Mtn	146.940	-	W7EX	1	ARA
White Tanks Mtn	147.380	+	N7MRP		AZ COMM Grp
PHOENIX VALLEY					
Central Phoenix	145.110	-	WB7BNI	PKT/ SPEC USE	MCRG PKT
Phoenix	147.280	+	WA7UID		MMRG
Phoenix/ Apache Jct	147.120	+	WB7TJD		SUPERSTITION ARC
Valley Center	146.820	-	WB7BNI		M.R.C.G.
PHOENIX/MESA METRO					
Mesa	146.840	-	WA7UJC		
PRESCOTT					
Prescott	145.430	-	N7NBK		
SANTA CRUZ COUNTY					
Red Mtn/ Patagonia	146.640	-	W7JPI		W7JPI
SOUTH					
Pinal Peak	145.410	-	W7SBZ	LINKED	W7SBZ
SOUTH CENTRAL					
NorthwestTucson	145.170	-	N7YGX		
Sierra Vista	145.010		NJ7P-2	SVASW	COCHISE ARA
Sierra Vista	145.050		NJ7P-2	SVASW	
Sierra Vista	145.050		N7OO-5	SVA5	
Sierra Vista	145.050		NJ7P-2	SVASW	

122 144-148 MHz

ARIZONA

Location	Output	Input	Call	Notes	Sponsor
SOUTHEAST					
Duncan	146.960	-	N5IA	L EAARS	DUNCAN RG
Guthrie Peak	145.350	-	N5IA	LINKED	EAARS
Guthrie Peak	145.390	-	N5IA	LINKED	ZIA
Heliograph Peak	146.900	-	N7XL		EAARS
Mule Mtn	145.010		WA7KYT-1	BISBEE	COCHISE ARA
Sierra Vista	145.110	-	N7OO		N7OO
SOUTHEAST AZ/NORTHEAST MEX					
Nogales Sonora	147.180	+	XE2BJA		WB6TYP
SOUTHEAST PIMA CO					
Vail	147.340	+	KA7LHR		
SOUTHEAST UTAH					
St George UT	146.740	-	WI7G		WI7G
SOUTHWEST					
GlinwoodBrushy NM	145.450	-	N5BAG	L JACKS	N5BAH PK
Yuma	146.790	-	NQ7I		
Yuma	146.840	-	KB7ZVA		KD6KCM
SOUTHWEST/YUMA					
Telegraph Pass	145.250	-	N7LZK	L WHITE	TANKS ZIA
TUCSON METRO					
Kino School	146.700	-	N7KHL		N7KHL
Mt Bigelow	144.930		N7BXX		SADXA
Mt Hopkins	144.930		N7BXX		SADXA
Mt Lemmon	145.010		AK7Z-1	222.680 (+) 9600	AK7Z LMN
Mt Lemmon	146.880	-	K7OMR		TRA
Mt Lemmon	147.140	+	N7KHM		
Mt Lemmon	147.160	+	KF7PV		
Tucson	144.280	144.280	KB7TRZ		
Tucson	145.190	-	KG7IZ		
Tucson	145.230	-	NR7J		ERL
Tucson	145.330	-	KA7LVX		KA7LVX
Tucson	145.390	-	K7OPX		RADOPS
Tucson	145.450	-	K7KZ		IBM ARC
Tucson	146.680	-	N7IQV		COTE-RAC
Tucson	146.780	-	K7CC		BART
Tucson	147.040	+	N7SCE		
Tucson	147.280	+	N7JVQ		
Tucson	147.300	+	K7CET		Pcty R
Tucson NW	147.390	+	W7JQM		CATALINA RC
Tucson/U of A	147.220	+	WA7IYG		U OF A ARC
WEST CENTRAL					
Black Metal Mtn	145.070		WA6OFT-10	PRDM	BARN
Black Peak	145.070		WA6OFT-3	51.12 (4800)TO #TWRS	BARN PRKR
Lake Havasu	146.610	-	WB7DSW		LHC ARC
Quartzite	145.070		WA6OFT-15	QRTZ	BARN
Quartzite	145.310	-	WB7FIK		N5IA-ZIA
Smith Peak	146.680	-	K7LKL	L TO SAN DIEGO	ARA

144-148 MHz 123
ARIZONA-ARKANSAS

Location	Output	Input	Call	Notes	Sponsor
YUMA/IMPERIAL VALLEY					
ImperialValley CA	146.740	-	KE7KZ	N6BVU/2-	MSMA
ZIA CONNECTION					
Globe AZ	145.250	-	WA7ZNY	PinalMtn	WA7SBZ
Phoenix AZ	146.700	-	W7EX	x	WB7DRD
Quartzsite AZ	145.310	-	WB7FIK	x	
Safford AZ	146.940	-	K7DLN	GuthriePkE	ARS
Showlow AZ	146.640	-	WA7GWG	PorterMtn	KachinaRC
Tucson AZ	147.150	+	KD7QK	MtLemmn	AK7Z
ARKANSAS					
CENTRAL					
Searcy	147.390	+	K5GK	o	WhiteCoARC
Sherwood	147.255	+	KK5CB	o	KA5POG
EAST CENTRAL					
Forrest City	147.375	+	KA5BFC	ol	T.H.E.Link
Stuttgart	147.000	-	W5BDR	o	Ed Moory
West Helena	146.685	-	N5JLJ	oa	N5JLJ
Wynne	145.310	-	WB5LNG	o	WynneARC
EL DORADO					
El Dorado	145.350	-	N5AXE	o	N5AXE
El Dorado	145.430	-	KF5QT	o	KF5QT
El Dorado	147.030	+	WB5JHK	o	SAARC
Huttig	147.330	+	KA5CCS	o	SAARC
FAYETTEVILLE					
Fayetteville	146.760	-	KA5BML	o(ca)e	NARS
Prairie Grove	146.865	-	KJ5BJ	oxaelz	KJ5BJ
Prairie Grove	146.955	-	WA5VTW	o	WA5VTW
Siloam Spgs	146.670	-	WD5COS	oa	WD5COS
FORT SMITH					
Alma	146.895	-	KA5PZR	ol	KA5PZR
Rudy	147.165	+	WA5P	o	WA5P
HEBER SPRINGS					
Heber Springs	145.110	-	WD5C	ox	WD5C
HOT SPRINGS					
Hempsted	146.685	-	KC5FFN	o	HNARC
Hot Springs	146.880	-	WA5BRF	o	HotSpgARC
Hot Springs	147.015	+	KC9S	oa	VillageARC
Hot Springs	147.180	+	WB5PIB	o	SPA-AR
Jessieville	145.310	-	N5MIU	o	N5MIU
Malvern	147.360	+	W5BXJ	oxt136.5 (ca)lz	W5BXJ
Malvern	147.390	+	W5BXJ	op	W5BXJ
Mt Ida	146.715	-	KA5WPC	ope	KA5WPC
Nashville	147.045	+	N5THS	o	HEARClub
JONESBORO					
Harrisburg	146.835	-	N5OHO	oel	PARC
Jonesboro	146.610	-	N5TFF	o(ca)e	JARC
Jonesboro	146.865	-	WA5JEV	o e	MOR
Jonesboro	147.165	+	N5MOT	oa	RESPOND
Jonesboro	147.210	+	K5CRS	o	MOR
Jonesboro	147.240	+	N15A	ol	AISTC
Paragould	145.470	-	W5BJR	o	GreenCoARS

124 144-148 MHz

ARKANSAS

<i>Location</i>	<i>Output</i>	<i>Input</i>	<i>Call</i>	<i>Notes</i>	<i>Sponsor</i>
Trumann	145.230	-	NI5A	o(ca)el	A.I.S.T.C.
Walnut Ridge	146.790	-	KB5TI	o(ca)ez	LawreCoARC
Walnut Ridge	147.045	+	KJ5MO	o	KJ5MO
LITTLE ROCK					
Benton	145.170	-	KB5EJJ	oae	KB5EJJ
Benton	146.640	-	K5TCK	oa	SalineCoARS
Benton	147.120	+	KE5BI	o	BARS
Cabot	146.895	-	KA5BFC	ol	T.H.E.Link
Cabot	147.150	+	KJ5DQ	o	STARS
Conway	145.210	-	N5ARX	o	N5ARX
Conway	145.210	-	W5AUU	o	FaulknrCoARC
Conway	146.625	-	WD5B	o	WD5B
Little Rock	145.330	-	WA5OOY	op	CAREN
Little Rock	145.350	-	WD5B	o(ca)	WD5B
Little Rock	145.490	-	AF5M	o	CARDXClub
Little Rock	146.670	-	WB5GFA	o	WB5COS
Little Rock	146.730	-	WA5PGB	o	E.A.D.S.
Little Rock	146.850	-	N5CQE	oa	N5CQE
Little Rock	146.940	-	WA5OOY	oelWx	CAREN
Little Rock	147.060	+	WB5FDP	oaez	CAREN
Little Rock	147.135	+	N5NQW	o	CARON
Little Rock	147.300	+	WA5OOY	o	CARON
Lonoke	147.105	+	WA5AAK	o	WA5AAK
Mena	146.790	-	N5VSV	o	QachTavARC
Morrilton	145.330	-	KB5VBL	oa	ConwyCoARS
N Little Rock	145.290	-	AA5BC	o	AA5BC
Perryville	146.775	-	KB5ZZI	o	KB5ZZI
Russellville	145.230	-	K5XT	c	K5XT
NORTH CENTRAL					
Clinton	145.370	-	N5YYU	o(ca)l	N5YYU
Clinton	146.910	-	KD5GC	oa	ClintonARS
Eureka Spg	146.835	-	K5AA	o	LtSwitzARC
Greers Ferry	147.330	+	KB4JKQ	o	GFARC
Harrison	145.150	-	K0JXI	o	K0JXI
Harrison	147.000	+	WD5GHD	o	WD5GHD
Heber Springs	145.430	-	N5XUN	o	N5XUN
Jasper	146.610	-	WB5CYX	o	NArkARS
Leslie	145.270	-	W0DWS	o	W0DWS
Marion	146.730	-	KC5LL	o	KC5LL
Mtn Home	146.880	-	K9DSJ	o	OzarcARC
Mtn Home	147.075	+	WB5OZE	oae	TwinLksARC
Searcy	146.655	-	AB5ER	oe	NCAARC
Summit	147.240	+	WB5LKN	o	MarionCoARS
NORTHEAST					
Batesville	147.270	+	W5VAE	oae	BatesvilleARC
Blytheville	146.670	-	W5ENL	oe	W5ENL
Hardy	145.190	-	KF5TL	o	SharpCoARC
Newport	147.315	+	KA5BFC	ol	T.H.E.Link
Pocahontas	145.410	-	WA5QKX	o	RandolfCoARC
NORTHWEST					
Altus	145.350	-	WA5QGV	oe	WA5QGV
Bella Vista	147.255	+	AB5GR	oa	BVRG
Bentonville	147.030	+	KA5ZYY	o(ca)	NARS

ARKANSAS-CALIFORNIA

Location	Output	Input	Call	Notes	Sponsor
Clarksville	147.285	+	KA5BFC	ol	T.H.E.Link
Decatur	146.925	-	N5UXE	DSae- sun/wind	N5UXE
Ft Smith	145.190	-	KG5K	oae	WB5CQK
Ft Smith	146.970	-	KG5K	otaer	SPARKS
Prairie Grove	146.700	-	KA5BML	o	NARS
Rogers	147.375	+	KA4AFE	o	KA4AFE
PINE BLUFF					
Pine Bluff	146.700	-	K5DAK	o	PineBluffARC
Pine Bluff	147.165	+	K5ECJ	o(ca)	K5ECJ
Pine Bluff	147.195	+	N5KWH	o(ca)	PineBluffARC
Pine Bluff	147.240	+	K5ECJ	oae	PineBluffARC
RUSSELLVILLE					
Dardanelle	147.330	+	WB5MSM	o(ca)	WB5MSM
Russellville	145.390	-	W5VUB	oe	W4VUB
Russellville	146.820	-	K5PXP	oe	ARVARF
SOUTH CENTRAL					
Benton	146.805	-	KA5NWA	oe	SalineCoOES
Crossett	146.640	-	AB5PS	o	S.E.ArkARC
Malvern	145.130	-	KJ5YJ	o	MalvernARC
Sheridan	145.250	-	KB5ZES	oae	KB5ZES
SOUTHEAST					
Forrest City	146.760	-	KD5DF	o	KD5DF
SOUTHWEST					
Ashdown	147.380	+	KB5SSW	t100.0 (ca)e	KB5SSW
De Queen	147.075	+	WA5LTA	o(ca)	S.W.A.R.C.
Emerson	146.955	-	N5PNB	oaz	N5PNB
Gurdon	147.270	+	WB5KYM	o	GurdonARC
Magnolia	147.105	+	AA5MC	oa	ColumbiaCo ARC
Prescott	147.315	+	KB5ILY	o	CoonHollar ARS
WEST CENTRAL					
Conway	146.970	-	WB5NXJ	o(ca)	FaulknerCoARC
Danville	147.000	+	WB5UKW	o	WB5UKW
Mena	145.430	-	NØEOQ	o	NØEOQ
Mt Magazine	147.090	+	WD5IFR	o	WestArARC
Ola	147.210	+	WA5YHN	oal	WA5YHN
Parks	145.250	-	KB5VWM	o	KB5VWM
Russellville	146.745	-	W5VUB	o	W5VUB
WEST MEMPHIS					
West Memphis	147.150	+	WA5KUB	oa	W.M.A.R.R.A.
West Memphis	147.330	+	KA5BFC	ox(ca)el	T.H.E.Link
CALIFORNIA NORTH					
NORTHERN CALIFORNIA					
BBS	144.930			NCPA	
BBS	144.970			NCPA	
BBS	145.070			NCPA	
BBS	145.090			NCPA	
BBS	145.730			NCPA	
BBS	145.790			NCPA	

CALIFORNIA

<i>Location</i>	<i>Output</i>	<i>Input</i>	<i>Call</i>	<i>Notes</i>	<i>Sponsor</i>
DX Cluster	144.950			Nodes	
DX Cluster	145.770			Nodes	
DX Cluster	146.580			Nodes	
FM Simplex	146.415				
FM Simplex	146.430				
FM Simplex	146.445				
FM Simplex	146.460			RB	
FM Simplex	146.475				
FM Simplex	146.490				
FM Simplex	146.505				
FM Simplex	146.520			calling	
FM Simplex	146.535				
FM Simplex	146.550				
FM Simplex	146.565				
FM Simplex	146.595				
FM Simplex	147.405				
FM Simplex	147.420				
FM Simplex	147.435				
FM Simplex	147.450				
FM Simplex	147.465				
FM Simplex	147.480				
FM Simplex	147.495				
FM Simplex	147.510				
FM Simplex	147.525				
FM Simplex	147.540				
FM Simplex	147.555				
FM Simplex	147.570				
FM Simplex	147.585				
KeyBd to KeyBd	144.910			Nodes	
KeyBd to KeyBd	145.010			Nodes	
KeyBd to KeyBd	145.030			Nodes	
KeyBd to KeyBd	145.050			Nodes	
Packet	145.710			9600 Baud	
Packet	145.750			TCP/IP	
RACES	145.695			ALERT	
CENTRAL COAST					
Atascadero	146.670	-	WB6IYY	o	WB6IYY
Ben Lomond	147.120	+	N6RZ	oa	N6RZ
King City	145.330	-	WB6IZF	o	WB6IZF
King City	145.370	-	W6LIO	o100l	WALA
<i>King City</i>	<i>146.730</i>	-	<i>KA6AZI</i>	<i>o</i>	<i>WHARRS</i>
Los Osos	147.090	+	K6KZT	o	K6KZT
Monterey	146.940	-	N6AHW	o	MRRBG
Monterey	146.970	-	K6LY	o	NPGS ARC
MontereySns	146.655	-	KM6DZ	o94.8 aelz	MARG
Paso Robles	146.880	-	W6YDZ	o	W6YDZ
Salinas	145.470	-	K6JE	o	FrmntPkRA
Salinas	146.085	+	N6AHW	o	MRRBG
Salinas	146.910	-	WB6ARF	o	MntyBayRC
Salinas	147.000	-	WB6HUK	oep	SalinasAR
San Luis Obispo	146.760	-	W6BHZ	o	CalPolyRC
San Luis Obispo	146.800	-	WB6FMC	o	WB6FMC

<i>Location</i>	<i>Output</i>	<i>Input</i>	<i>Call</i>	<i>Notes</i>	<i>Sponsor</i>
Santa Cruz	145.250	-	W6PAD	o	W6PAD
Santa Cruz	145.390	-	W6DYL	o	S BAY RG
Santa Cruz	146.700	-	AA6T	o151.4	SCRC
Santa Cruz	146.790	-	K6BJ	o94.8l	SntaCrzRC
Santa Cruz	146.835	-	W6FKD	o94.8	SCCARES
Shandon	147.270	+	WB6RHR	o	WB6RHR
Templeton	146.980	-	W6YDZ	o	W6YDZ
Watsonville	147.945	-	KI6EH	o94.8l	KI6EH
EAST BAY					
Berkeley	145.290	-	K7IJ	o131.8	K7IJ
Concord	147.735	-	WA6HAM	o103.5	CCRA
Hayward	145.130	-	K6EAG	o127.3	HaywardARC
Hayward	146.025	+	WA6KGD	o100	WA6KDG
Hayward	147.030	+	N6DOD	o156.7	Ala Co RC
Livermore	145.350	-	WA6SDA	o100r	Liv RACES
Livermore	145.430	-	AD6D	cre	Liv RACES
Livermore	146.655	-	W6OA	o100r	S300 ARC
Livermore	146.775	-	WA6YHJ	o100r	LLLRaces
Livermore	147.045	+	N6HZG	o	Sunol RG
Livermore	147.120	+	AD6X	o100	AD6X
Mt Diablo	145.330	-	K6POU	o100	K6POU
Mt Diablo	147.060	+	W6CX	o100	MtDiabloRC
Oakland	146.880	-	WB6NDJ	o77elz	VHF Rptrs
Oakland	147.210	+	WB6TCS	o100el	WB6TCS
Orinda	145.490	-	WA6HAM	o127.3	CCRA
Pittsburg	145.410	-	WA6HAM	o127.3	CCRA
San Leandro	147.240	+	W6RGG	o1r	AlCoRACES
San Pablo	145.110	-	WD6EZC	o	C C C C
San Ramon Vly	145.410	-	WA6HAM	o127.3	CCRA
San Ramon Vly	146.355	+	K6TI	o100earz	SCCC RACES
NORTH BAY					
Clear Lake	146.640	-	WB6VQJ	o88.5	WB6VQJ
Clear Lake	146.775	-	KA6JJW	o88.5	KA6JJW
Clear Lake	147.675	-	N6MMJ	o88.5	CLARS
Clear Lake Oks	146.385	+	WA6KHG	o88.5	CLORC
Guernville	146.940	-	KI6B	o88.5	SMRS
Lakeport	147.945	-	WA6CJF	o88.5	WA6CJF
Mill Valley	146.700	-	K6GWE	o179.9	MARC
Mt St Helena	147.180	+	WA6ZQH	o151.4	WA6ZQH
Point Reyes	145.170	-	K6GEV	o88.5	K6GEV
Rohnert Park	147.120	+	KD6LC	o88.5	KD6LC
San Francisco	146.790	-	WB6FDT	o114.8l	GSLP ARC
San Francisco	147.105	+	K6TW	oael	K6TW
San Rafael	147.330	+	K6GWE	o179.9	MARC
Santa Rosa	145.190	-	KD6LC	o88.5	KD6LC
Santa Rosa	145.350	-	WA6YGD	o88.5er	RSMC
Santa Rosa	146.730	-	WB6PVS	o88.5	WB6PVS
Santa Rosa	146.910	-	WB6TMS	o88.5	SMRS
Santa Rosa	146.955	-	N6NKB	o88.5	N6NKB
The Sea Ranch	147.945	-	N6OFR	o88.5	TSR ARA
Vallejo	145.310	-	WA6YXV	o107.2	WA6YXV
NORTH COAST					
Anchor Bay	147.000	-	W6MN	o88.5	ABARC

CALIFORNIA

<i>Location</i>	<i>Output</i>	<i>Input</i>	<i>Call</i>	<i>Notes</i>	<i>Sponsor</i>
Anchor Bay	147.825	-	NX6G	o	NX6G
Crescent City	146.880	-	K6HY	o	DelNorteARC
Crescent City	147.180	+	K6HY	oe	DelNorteARC
Eureka	146.700	-	W6RNL	ol	FarWestRA
Eureka	147.000	+	W6RNL	ol	FarWestRA
Fort Bragg	146.820	-	WD6HDY	o103.5	MCARA
Garberville	146.610	-	W6RNL	o100l	FarWestRA
Garberville	146.790	-	KE6WC	o	SHmbItAres
Gualala	147.150	+	W6LGY	oaer	RC ARC
Laytonville	146.670	+	WA6RQX	o103.5	WA6RQX
Mendocino	147.030	+	AE6U	o	AE6U
Scotia	146.760	-	W6RNL	ol	FarWestRA
Ukiah	145.430	-	WA6RQX	o103.5	WA6RQX
Ukiah	145.470	-	WA6RQX	o103.5	WA6RQX
Ukiah	146.880	-	WA6QXV	oe	RERA
Willits	145.130	-	K7WWA	o103.5a	MCAP
Willits	147.210	+	WB6KFA	o103.5el	WB6KFA
Yorkville	146.085	+	WB6PER	o88.5	WB6PER

NORTHEAST

Alturas	146.970	-	WB6HMD	o	WB6HMD
Burney	145.350	-	WA6KKH	o	IMRC
Burney	147.030	+	WA6KKH	o	InterMtnRC
Chester	145.370	-	N6TZG	o123	N6TZG
Fall River Mts	147.120	+	WA6KKH	o88.5	InterMtnRC
Lake Almanor	145.150	-	N6HAZ	o123	N6HAZ
Mt Shasta	146.820	-	W6OMR	or	Shasta RC
Quincy	145.470	-	N6NJV	o123r	Plumas RC
Red Bluff	145.450	-	W6SYY	o110.9	W6SYY
Redding	146.640	-	WA6IEO	o	TinCupRG
Redding	146.760	-	W6QWN	o107.2	W6QWN
Redding	147.315	+	N3MBN	o131.8	IntrMtnRC
Redding#	145.290	-	N3MBN	oaezA 88.5	I-5VHF/UHF
Shasta Lake	145.110	-	KD6MTU	o123	ShastaARES
Shingle Town	147.060	+	WA6JWB	o	WA6JWB
Susanville	146.145	+	N6PDB	o	LassenVIP
Susanville	146.835	-	K6JKC	o	LARA
Susanville	146.880	-	W6EXP	o	LassenARC
Syskiyou	146.670	-	KJ6RA	o	KJ6RA
Weaverville	146.730	-	WA6BXN	o85.4	HayfkBalRA
Weaverville	146.925	-	W6HOR	o85.4e	HayfkBalRA
Yreka	146.790	-	K6ZZA	o	SARC

SACRAMENTO VALLEY

Auburn	145.270	-	WB6FNT	o131.8	PlacerS&R
Auburn	145.430	-	K6ARR	o94.8	SFARC
Carmichael	146.610	-	WA6LWP	o	SHARP
Chico	145.310	-	K16ND	o110.9	K16ND
Chico	146.850	-	W6RHC	o110.9 aez	GEARS
Chico	146.940	-	W6ECE	o	CohasetAR
Chico	147.300	+	K6NP	ol	TelPioner
Chico	147.975	-	WB6RHC	o	WB6RHC
Colusa	147.045	+	W6KGS	o123	ColusaOES

CALIFORNIA

<i>Location</i>	<i>Output</i>	<i>Input</i>	<i>Call</i>	<i>Notes</i>	<i>Sponsor</i>
Fairfield	145.470	-	WD6BUS	o127.3	WVA
Forest Hill	146.745	-	N6PYF	o156.7	PlacerS&R
Grass Valley	146.115	+	N6YYK	o88.5	LODESTAR
Grass Valley	147.015	+	N6AUB	o100	NevdaCoRC
Grass Valley	147.285	+	W6ZUZ	oe	W6ZUZ
Live Oak	146.820	-	KC6MUS	o127.3	KC6MUS
Pine Grove	146.835	-	WA6WIY	o100alr	AmadorARC
Placerville	146.865	-	WA6BTH	o146.2	P&F
Placerville	147.255	+	N6NGA	o127.3	N6NGA
Placerville	147.825	-	N6DPP	o67	EDARC
Pollock Pines	146.805	-	KA6GWY	oel	KA6GWY
Sacramento	145.130	-	KB6QIQ	o110.9	KB6QIQ
Sacramento	145.190	-	K6IS	o162.2	N HillsRC
Sacramento	145.230	-	KC6URB	o162.2	SacState
Sacramento	145.250	-	KG6XX	o127.3	WA6SEK
Sacramento	146.625	-	WB4YJT	o94.8a	NCAA
Sacramento	146.790	-	W6HIR	o100	RAMS
Sacramento	146.910	-	W6AK	o100	AmaEmgNet
Sacramento	146.970	-	WB6VKH	o123e	BeryesaRC
Sacramento	147.000	-	WA6UGY	o136.5	Mt VacaRC
Sacramento	147.195	+	N6ICW	ol	N6ICW
Sacramento	147.300	+	K6NP	ol	TelPioner
Sacramento	147.390	+	WB6RVR	o	WB6RVR
Shingle Springs	146.670	-	W6JYB	o146.2l	W6JYB
Stockton	145.210	-	WA6SEK	o100	WA6SEK
Stockton	146.880	-	WA6TCG	o94.8	CVVHFFMC
Stockton	147.090	+	WB6ASU	o114.8	WB6ASU
Stockton	147.165	+	W6SF	o	StocktnRC
Vacaville	146.745	-	N6PYF	o131.8	PlacerS&R
Vacaville	147.270	+	W6AEX	o77	SARO
Willows	147.105	+	K6BIQ	o	K6BIQ
Yuba City	146.085	+	WD6AXM	o127.3	YSARC
SAN JOAQUIN VALLEY					
Angels Camp	145.170	-	WB6MFV	o100el	FowlrPkRG
Auberry	146.610	-	N6DYJ	o	WA6SBM
Bakersfield	145.150	-	W6LIE	o	KCCVARC
Bakersfield	146.670	-	WA6CLS	o	WA6CLS
Bakersfield	146.910	-	W6LJF	o	W6LJF
Bakersfield	147.030	+	WA6JJA	o	WA6JJA
Bakersfield	147.090	+	N6UR	o	CVDXC
Bakersfield	147.120	+	K6APE	o	K6APE
Bakersfield	147.210	+	N6DTB	o	KC ARES
Clovis	145.430	-	KC6UCN	o136.5	CARP
Clovis	147.675	-	N6VYT	o141.3	CARP
Coalinga	147.330	+	W6IYY	o100	W6IYY
Corcoran	147.240	+	W6DCP	o141.3el	W6DCP
Fresno	145.130	-	WB6TIA	o	ACES
Fresno	145.230	-	N6MTS	o141.3a	Bulldog RA
Fresno	146.730	-	W6YEP	o141.3	W6YEP
Fresno	146.790	-	WB6JIT	o	CCAC
Fresno	146.820	-	KE6JZ	o141.3	KE6JZ
Fresno	146.850	-	K6OGX	o	BearMtnBr
Fresno	146.940	-	W6TO	o	FresnoARC

130 144-148 MHz

CALIFORNIA

Location	Output	Input	Call	Notes	Sponsor
Fresno	147.105	+	W7POR	o100	W7POR
Fresno	147.150	+	WB6QDN	oae	WB6QDN
Fresno	147.300	+	WD6FIP	o	WD6FIP
Fresno	147.390	+	WB6GVQ	o141.3	WB6GVQ
Hanford	145.110	-	WB6VFZ	o	WB6VFZ
Madera	146.700	-	KD6FW	o	KD6FW
Madera	147.180	+	W6WGZ	o	W6WGZ
Manteca	146.985	-	WA6KTK	o100	WA6KTK
Merced	146.640	-	AK0T	o107.2	BearMtRG
Merced	146.745	-	W6PPM	o100	W6PPM
Merced	147.255	+	WA6PIC	o100aer	MER-MAR
Modesto	145.390	-	WD6EJF	o136.5	StnlsARA
Modesto	146.355	+	WA6OYF	o156.7 aer	SC ARES
Porterville	145.310	-	WA6CYN	o	PrtrvIARA
Porterville	146.655	-	K6LSB	o	PrtrvIARA
Porterville	146.880	-	WA6BAI	o	TulareARC
Sonora	147.945	-	W6FEJ	oez	Toul RA
Sonora	147.975	-	WB6SAT	c	WB6SAT
Strawberry	147.675	-	KK6NB	o131.8	TCRA
Turlock	147.030	+	W6BXN	ol	TurlockRC
Twain Harte	146.115	+	N6HUH	o	N6HUH
Visalia	146.115	+	K6YDW	o	BMRG
Visalia	146.760	-	N6BYH	o	N6BYH
Visalia	146.970	-	WA6RLW	o	RckyHilRA
Yosemite Valley	147.000	+	W6BXN	oel	TurlockRC
SOUTH BAY					
Belmont	147.090	+	WB6CKT	o	WB6CKT
Fremont	146.940	-	N6OXR	o123	U R C
Fremont	147.015	+	WA6PWW	o	TriCntyAR
Half Moon Bay	147.285	+	WB6ASD	o	WB6ASD
Los Gatos	145.450	-	K6FB	ol	LCHPARC
Morgan Hill	147.825	-	K6THR	oae	GVVHFS
Mtn View	145.270	-	W6ASH	oierz	SPECS
Pacifica	146.925	-	WA6TOW	o114.8 ael	CoastSide
Palo Alto	145.230	-	W6APZ	o100 aerz	SPARC
Palo Alto	147.315	+	WA6NYB	o151.4	VarianARC
Palo Alto	147.360	+	W6TI	c110.9	NCDXC
San Francisco	145.150	-	W6PW	oe	SFRC
San Jose	145.190	-	WA2IBM	o151.4	IBM ARC
San Jose	145.390	-	W6DYL	o94.8	S BAY RG
San Jose	146.115	+	WB6ADZ	oierz	SVECS
San Jose	146.205	+	W6LFB	o	W6LFB
San Jose	146.385	+	W6UU	o	SCCARA
San Jose	146.640	-	K6TAM	o151.4	K6TAM
San Jose	146.760	-	WB6OQS	o151.4 ael	SCVRS
San Jose	147.150	+	WA6YCZ	c	BAYCOM
San Jose	147.165	+	WB6KHP	oaelz	CFMA
San Jose	147.195	+	WA6WER	c	WA6ABB
San Jose	147.285	+	W6OKC	o103.5	MARA

144-148 MHz 131
CALIFORNIA

Location	Output	Input	Call	Notes	Sponsor
San Jose	147.345	+	N6QDY	o186.2	N6QDY
San Jose	147.390	+	W6PIY	o151.4 ael	W VlyyARA
San Jose	147.675	-	W6TED	o162.2a	W6TED
San Jose	147.855	-	W0KXK	o	W0KXK
San Mateo	145.370	-	KB6LT	o	ShrineRC
San Mateo	146.850	-	WA6QFR	o	GorillaRC
San Mateo	146.865	-	N6SHY	o114.8r	SnMtoRaces
San Mateo	147.300	+	WB6VIG	o	UAMARC
Sunnyvale	145.170	-	KF6GL	o94.8er	SnyvleARES
TAHOE SIERRA					
Incline Village	147.015	+	NU7Y	o	NU7Y
Mammoth	146.730	-	NW6C	o100	BishopARC
Reno	147.150	+	WA7RPS	o123	TMARA
S Lake Tahoe	145.150	-	N6ICW	ol	N6ICW
S Lake Tahoe	146.850	-	W6CSP	oae	TARA
S Lake Tahoe	147.240	+	NR7A	oe	TARA
Tahoe City	146.940	-	WA6FJS	o	TahoeARC
Truckee	145.310	-	WA6FWU	o	WA6FWU
Truckee/I-80	146.640	-	N4KS	o131.8	PlacerS&R

CALIFORNIA SOUTH

SO CAL	144.390		ATV	o	
SO CAL	144.910		PACKET	keybd	
SO CAL	144.930		PACKET	TCP/IP	
SO CAL	144.950		SAREX	ssb/cw	
SO CAL	144.990		PACKET	9600 bd	
SO CAL	145.010		PACKET	users	
SO CAL	145.030		PACKET	keybd	
SO CAL	145.050		PACKET	gen use	
SO CAL	145.070		PACKET	gen use	
SO CAL	145.090		PACKET	gen use	
SO CAL	145.550			SAREX	
SO CAL	145.610		PACKET	gen use	
SO CAL	145.630		PACKET	gen use	
SO CAL	145.650		PACKET	gen use	
SO CAL	145.670		PACKET	dx clust	
SO CAL	145.690		PACKET	dx clust	
SO CAL	145.710		SimplxAP	o	
SO CAL	145.725		SimplxAP	o	
SO CAL	145.740		SimplxAP	o	
SO CAL	145.755		SimplxAP	o	
SO CAL	145.770		SimplxAP	o	
SO CAL	145.785		SimplxAP	o	
SO CAL	146.400			RPTR INPUT	
SO CAL	146.415			RPTR INPUT	
SO CAL	146.430		ATV	o	
SO CAL	146.460		RMT BASE	REMOTE BASE	
SO CAL	146.475			RPTR INPUT	
SO CAL	146.505			RPTR INPUT	

CALIFORNIA

Location	Output	Input	Call	Notes	Sponsor
SO CAL	146.565		T-HUNTS	T-HUNTS	
SO CAL	147.525		RMT BASE	o	
IMPERIAL COUNTY					
Borrego Spgs	146.700	-	WA6MDD	oe	
Brawley	147.120	+	WM6Z	o103.5	ECRA
Jacumba	146.670	-	N6LVR	o103.5	ECRA
Yuma	146.740	-	WE7G	oe	
INYO COUNTY					
Little Lake	147.210	+	W6TD	eSUN	LIARS
Mazourka Peak	146.760	-	W6TD	oaeSUN	LIARS
Silver Peak	146.910	-	W6IWY	oel	
Silver Peak	146.940	-	W6IWY	oe	
Silver Peak	147.060	+	W6IWY	o103.5e	
KERN COUNTY					
Bird Spg Pass	146.085	+	WA6UYW	oel	BSRA
El Paso Peak	147.000	+	N6OQQ	oae	
El Paso Peak	147.060	+	W6IWY	o107.2	
Ridgecrest	146.640	-	WA6YBN	oer	SARC
Tehachapi	147.060	+	W6PVG	oae	SSARS
LOS ANGELES COUNTY					
Bel Air	146.670	-	W6YEY	o(ca) 141.3	HnryRad
Bel Air	147.030	+	W6LQ	ce(ca)	BelAir RC
Canoga Park	147.945	-	WD6EZI	o(ca)e	HughesARC
Castro Peak	147.225	+	K6JHX	celr(ca)	AGOURA RA
Castro Peak#	145.130	-	WT6T	c	RR ARC
Catalina Isl	147.090	+	AA6DP	oel	CARA
Chatsworth Pk#	144.895	+	WD6FAB	oe(ca) 123	SLARC
Contractrs Pt	146.700	-	WB6INV	y	SCATS
Contractrs Pt	147.180	+	WA6BSC	c	
Contractrs Pt	147.450	146.415	N6EXO	cle	N6EXO
Covina	145.280	-	WB6CAY	o141.3	
Covina	145.460	-	W6FXN	oeSUN	BPRA
Diamond Bar	146.640	-	KF6KM	c(ca)z	DBARS
Duarte	146.085	+	KA6AMR	o(ca)ez SUN110.9	SGVRCRA
Duck Mtn	147.240	+	W6MEP	o	
Flint Peak	147.705	-	K6QQN	oel131.8	
Frazier Park	147.765	-	WA6VEB	o	
Glendale	146.025	+	WB6ZTY	oe(ca) 136.5	CVARC
Hauser Peak	146.730	-	K6GXO	oe100.0	
Hollywood Hls	146.115	+	AB6C	o(ca)el	K6CJX RA
Hollywood Hls	147.000	+	WB6BJM	ce(ca)	HH RPT
Johnstone Peak	144.970	147.405	KA6NCR	c(ca)	RlyRptCib
Johnstone Peak	146.820	-	W6FNO	oel	Edgwd ARS
Juniper Hills	145.200	-	W9TTT	o(ca)el	
Lancaster	146.670	-	WB6RSM	oae	
Lancaster	147.915	-	N6CNA	c	
Long Beach	146.790	-	K6SYU	o103.5	Anaheim ARC
Los Angeles	147.195	+	W6NVY	o131.8	LACySchls
Los Angeles#	147.490	146.490	NH2R	c	

CALIFORNIA

Location	Output	Input	Call	Notes	Sponsor
Malibu	145.260	-	N6MSO	o	
Monrovia	147.765	-	W6QFK	oe131.8	SGV ARC
Monterey Park	145.200	-	N6BWE	o(ca)103.5	
Monterey Park	146.355	+	N6ELD	oe(ca) 71.9	JAARS
Mt Disapptmnt	145.300	-	K6CPT	oer	LACoDCS
Mt Disapptmnt	147.270	+	WA6ZTR	oe	LACoDCS
Mt Disapptmnt	147.360	+	K6VGP	cl	DARN
Mt Lee#	146.910	-	K6ROC	cr	LA Cty ARES
Mt Lukens	145.480	-	W6FRZ	c	SCA DXCib
Mt Lukens	147.300	+	WA6PPS	ce	RAAVN
Mt Wilson	147.015	+	KU6L	cl	
Mt Wilson	147.360	+	K6VGP	cl	DARN
Oat Mtn	145.120	-	KC6PXL	c	
Oat Mtn	147.705	-	K6QQN	oe114.8	
Oat Mtn	147.735	-	KB6C	o	MMRA
Palmdale	145.380	-	WA6TWT	o(ca)el	
Palmdale	146.790	-	WA6YVL	o103.5	
Palos Verdes	145.360	-	WB6YMH	oAX.25	GFRN
Palos Verdes	145.380	-	WA6TMJ	oe100.0	PVARC
Palos Verdes	146.235	+	WA6RJA	ce(ca)	SCRAN
Palos Verdes	147.060	+	W6RBW	cl	
Palos Verdes	147.180	+	WX6N	c	
Palos Verdes	147.195	+	W6NVY	oe100.0	LACySchls
Palos Verdes	147.360	+	K6VGP	cl	DARN
Palos Verdes	147.420	146.475	AA6RJ	c	
Pasadena	145.180	-	W6MPH	o131.8	Telph ARC
Pasadena	147.150	+	W6VIO	o131.8	JPL ARC
Pomona	146.025	+	W6ELZ	o(ca)e103.5	
Pomona	146.940	-	WB6RSK	o103.5	PmnVlyRC
Redondo Beach	145.320	-	W6TRW	o(ca) ze114.8	TRW ARC
Rio Hondo Peak	146.730	-	K0JPK	o	COLA
Saddle Peak	146.745	-	N6GPP	o AX.25	SCARC
Saddle Peak	146.805	-	NT6O	ce-SUN	Marina RA
Saddle Peak	147.000	+	WB6BJM	c	
Saddle Peak	147.435	146.400	AA6TK	oe103.5	MWRA
Santa Clarita	146.970	-	N6TCO	oe	
Santa Monica	145.280	-	KJ6HW	c	
Sherman Oaks	145.240	-	NK6S	c(ca)	Ham Watch
Signal Hill	146.805	-	ke6he	ce	LB YachtCl
Sunset Ridge	145.440	-	WB6LFC	o136.5	W/C ARC
Sunset Ridge	145.495	-	WB6LFC	ACSSB	
Sunset Ridge	146.700	-	AB6FC	o146.2	
Sunset Ridge	147.075	+	N6JOQ	ce(ca)	FVARC
Sunset Ridge	147.210	+	WB6ELR	oe156.7	BombSquad
Sunset Ridge	147.397	-	AB6FC	ACSSB	
Tujunga	146.160	+	W6JAM	o	SSSS
Tujunga	147.990	-	W6JAM	c	DR0NK
Van Nuys	146.265	+	K6QYB	o	LittonARC
Verdugo Peak	144.505	+	W6ORD	ce(ca)	
Verdugo Peak	147.120	+	WA6NRB	o136.5	SWAPS
Verdugo Peak	147.360	+	K6VGP	cl	DARN

CALIFORNIA

<i>Location</i>	<i>Output</i>	<i>Input</i>	<i>Call</i>	<i>Notes</i>	<i>Sponsor</i>
Whittier	146.655	-	WA6GEV	o(ca)	
Whittier Hls	146.175	+	W6GNS	el	RHARC
MONO COUNTY					
Casa Diablo Pk	146.610	-	K6PXF	oeSUN	Lo-InyoRS
Conway Summit	146.970	-	KB6MDG	oelr	MonoCoARC
Mammoth Mtn	146.730	-	NW6C	oe100.0	
ORANGE COUNTY					
Anaheim	147.855	-	WA6YNT	oTT4851 NnrthropRC (ca)e100.0	
Anaheim	147.915	-	WB6YPX	oTTstar1 AutntcsRC (ca)e136.5	
Costa Mesa	147.060	+	N6FM	c(ca)e	MESAC
Disneyland	146.940	-	WA6BIZ	o(ca) 131.8	DsnyIndRC
Easter Hill	145.160	-	KA6EEK	ce(ca)	ALERT
Fountain Valley	145.260	-	N6HIQ	o136.5	FACT
Fountain Valley	146.160	+	N6HIQ	ore136.5	FACT
Fullerton	145.400	-	N6ME	oel	Wstrn ARA
Fullerton	146.970	-	K6QEHE	oe(ca) 136.5	HughesARC
Fullerton	147.975	-	WD6DPY	o(ca)l	
Garden Grove	145.280	-	N6OSZ	o103.5	
Huntington Bch	147.465	146.505	W6VLD	o103.5	McDonDoug
Laguna Beach	147.645	-	WA4EGT	o	SOARA
Laguna Niguel	146.160	+	N6WIK	o110.9	WA4EGT
Newport Beach	145.420	-	WB6NLU	o(ca) zre136.5	SOCAL
Orange	147.975	-	WD6DPY	ol(ca)114.8	
Orange Hills	146.895	-	W6KRW	oer136.5	Races OC
PanoramaHts	145.340	-	WA6LUR	c(ca)	
San Clemente	146.025	+	AC6CA	o(ca) 110.9	BCWS
Santiago Peak	145.140	-	WD6AWP	celr(zca)	
Santiago Peak	145.160	-	KA6EEK	ce(ca)	ALERT
Santiago Peak	145.220	-	N6SLD	c(ca)	CLARA
Santiago Peak	146.925	-	WA6TFD	o114.8	BARC
Santiago Peak	147.015	+	WA6MPV	cel	
Santiago Peak	147.360	+	K6VGP	cl	DARN
Sierra Peak	146.610	-	N6THQ	o103.5	N6GXC
Signal Peak	145.160	-	KA6EEK	cer	ALERT
RIVERSIDE COUNTY					
Anza	146.085	+	WB6UBG	o107.2	
Banning	147.915	-	WA6HFE	or123.0	N6KZB
Blythe	147.000	+	KB6LJO	o203.5	
Blythe	147.090	+	WA6HRE	oe	DSTWvARC
Box Springs	146.760	-	W6SKF	ce(ca)	
Chuckawalla Mtn	145.380	-	KF6BM	o162.2	ZIA
Indio	146.025	+	NR6P	oer107.2	CVARC
Indio	147.030	+	KA6GBJ	o	
Lake Elsinore	146.760	-	N6UKR	por103.5	
Lake Elsinore	146.760	-	WB6NLU	o136.5	

CALIFORNIA

Location	Output	Input	Call	Notes	Sponsor
Moreno Valley	146.655	-	W6IBR	o(ca) 103.5	MVARA
Palm Springs	145.480	-	W0GFQ	oae107.2	
Palm Springs	146.940	-	KD6EZN	oe107.2	Dsrt RATS
Pine Cove	145.420	-	N6BAE	oer88.5	HemetRA
Pine Cove	147.015	+	WA6MPU	c	
Ramona	145.300	-	WA6QQW	o88.5	ROARS
Riverside	146.880	-	W6TJ	oer(ca) 146.2	RCARA
Santa Rosa Mtn	145.340	-	WB6MMA	or107.2	ANZA RC
Toro Peak	147.990	-	W6JAM	cl	DR0NK
Wildomar	146.805	-	WB6CUB	o(ca)100.0	
SAN BERNARDINO COUNTY					
Barstow	146.355	+	KK6FL	or123.0	
Barstow	146.970	-	WA6TST	oa	
Barstow	147.030	+	WD6BNG	o(ca)er	
Big Bear	145.180	-	W6MPH	o(ca)100	W6MPH
Big Bear	145.260	-	AB6OQ	o(ca)e 103.5	BBARC
Big Bear	147.330	+	W6ZJU	oal	
Big Bear	147.460	146.505	WB6PFW	o	
Crestline	146.850	-	W6JBT	oe	CBARC
Crestline	147.945	-	WA6IKH	or1123.0	
Cucamonga	145.320	-	KB6MQQ	o110.9	
Cucamonga	145.480	-	N6VQL	o77.0	
Flash II	147.180	+	WA6TST	oer 151.4	Brstw ARC
Heaps Peak	145.240	-	W6FZV	oe118.8	Arwhd RG
Hesperia	147.300	+	KG6PD	oe91.5	HARS
Keller Peak	146.985	-	WB6RSD	oe146.2	KPRA
Loma Linda	147.735	-	W6FZV	o(ca) e118.8	LLU ARC
Ludlow	147.885	-	WA6MTZ	oel	
Newberry Spgs	146.700	-	WA6MTZ	oel	
Onyx Peak	146.820	-	W6FNO	oel	Edgwd ARS
Phelan	147.150	+	N6LXX	c(ca)	
Running Sprgs	146.910	-	W6RHM	oe anti-107.2	RSRG
San Bernrdino	146.670	-	WA6HYQ	o123	
Table Mtn	145.280	-	WB6TZS	oel	GidstnARC
Trona	146.970	-	WB6LYB	o	
Twntynine Plm	145.200	-	KC6YLK	o94.8	
Twntynine Plm	147.060	+	W6IF	oe136.5	MBRG
Upland	147.300	+	WB6QHB	o(ca)e123	
Victorville	145.220	-	N6SLD	o114.8	N6SLD
Victorville	146.115	+	KA6CYD	o156.7	
Victorville	146.940	-	WA6EFW	oe(ca)91.5	
Victorville	147.120	+	WA6EFW	oa	
Victorville	147.705	-	N6GWD	o136.5	
Willits Ridge	146.265	+	KA6DLX	o141.3	
Yucaipa	147.975	-	KA6FQN	o156.7	YARC
Yucca Valley	146.790	-	W6BA	oe(ca) 136.5	MBRG
Yucca Valley	147.765	-	WB6QFE	o136.5	

CALIFORNIA

<i>Location</i>	<i>Output</i>	<i>Input</i>	<i>Call</i>	<i>Notes</i>	<i>Sponsor</i>
SAN DIEGO COUNTY					
Boulder Mtn	147.300	+	KB7VE	o(ca) e103.5	Poway ARS
Chula Vista	147.060	+	W6TIE	o(ca) 127.3	Hltop ARC
Clairemont	147.420	146.475	WB6FZC	c(ca)	SD DX Cib
Coronado	147.180	+	N6PMY	o(ca)ze 110.9	CP ARES
Cuyamaca Peak	147.195	+	WD6APP	or114.8	SD RACES
El Cajon	145.180	-	KA6KTA	c	
Escondido	146.880	-	KC6UQH	o(ca) e107.2	EARS
Fallbrook	146.175	+	WA6IPD	oae107.2	
La Jolla	146.085	+	K6OPY	c	LJ DX Asn
Lyons Peak	146.265	+	W6SS	oe107.2	SANDRA
Monument Peak	147.210	+	KJ6NJ	o107.2	SoBayRG
Monument Peak	147.240	+	KA6DAC	oel(ca) 103.5	ECRA
Mt Laguna	147.150	+	WB6WLV	o	SANDRA
Mt Otay	145.360	-	WB6CYT	oAX.25	
Mt Otay	146.640	-	N6ICC	oe107.2	SANDRA
Mt Otay	146.910	-	KN6KM	oel(ca) 103.5	SoBayRG
Mt Otay	146.925	-	N6RSH	o100.0	KN6KM
Mt Otay	147.210	+	N6RGU	o103.5	SoBayRC
Mt Otay	147.990	-	W6JAM	cl	DRØNK
Mt Woodson	147.195	+	WD6APP	or203.5	SD RACES
Mt Woodson	147.990	-	W6JAM	cl	DRØNK
Palomar Mtn	145.440	-	W1CDM	oe107.2	SBRG
Palomar Mtn	146.700	-	W6NWW	y	Palomar ARC
Palomar Mtn	146.730	-	W6NWW	o(ca)e 107.2	Palomar ARC
Palomar Mtn	147.030	+	K6RIF	oe103.5	ECRA
Palomar Mtn	147.075	+	W6NWW	o(ca)e 107.2	Palomar ARC
Palomar Mtn	147.130	+	W6NWW	o(ca)el 107.2	Palomar ARC
Paradise Hills	146.610	-	N6ZHN	oel107.2	Crest RC
Point Loma	145.380	-	N6LWO	o(ca)e 107.2	PLARC
Point Loma	147.990	-	W6JAM	cl	DRØNK
RanchoBernardo	146.790	-	KK6G	o107.2	TRW
San Clem Isl	147.195	+	WD6APP	creSUN	SD RACES
San Diego	145.120	-	N6CKH	o107.2	
San Diego	145.320	-	WD6APP	o107.2	
San Diego	146.160	+	W6SS	o91.5	
San Diego	146.670	-	N6QWD	c(ca)l	
San Diego	147.705	-	WD6APP	cre	
San Diego	147.765	-	AA6WS	o79.7	
San Diego	147.855	-	WA6ZMZ	o(ca)l	
San Diego	147.885	-	WA6AIL	o(ca)z 107.2	SANDRA
San Diego	147.945	-	N6WYF	o107.2	

CALIFORNIA

<i>Location</i>	<i>Output</i>	<i>Input</i>	<i>Call</i>	<i>Notes</i>	<i>Sponsor</i>
Skyline Hills	145.480	-	WA6EEH	o127.3	
Spring Valley	147.915	-	K6GHM	o(ca)e107.2	
Sun City	146.700	-	KB6SSB	o	
Vista	145.280	-	WD6FCG	o(ca)	55 ARG
Vista	146.970	-	K6YUH	o(ca)	97 RG
SAN LUIS OBISPO COUNTY					
Cambria	146.620	-	N6LYF	oe	BCMA
Cambria	147.270	+	KC6TOX	o	
Cuesta Peak	146.800	-	WB6FMC	oe	CCARS
Nipomo	147.210	+	WB6IYY	oe	BCMA
Paso Robles	146.880	-	W6YDZ	o	PsoRblRpt
Templeton	146.980	-	W6YDZ	oe	NSLCC
SANTA BARBARA COUNTY					
Arroyo Grande	145.350	-	WB6BGK	oe(ca) 141.3	LMC ARC
Arroyo Grande	146.670	-	N6RAN	o(ca)e	BCMA
Broadcast Peak	147.000	+	N6ZF	oe131.8	RACES
Carpinteria	145.200	-	WA6DQK	o131.8	
Lompoc	145.120	-	WB6QEV	oel100.0	W Lnk Asn
Lompoc	145.420	-	WA6YZV	o(ca)e	Missn ARC
Lompoc	147.120	+	WA6VPL	o(ca)	
Santa Barbara	145.240	-	N6AJA	ep131.8	SBARC
Santa Barbara	145.480	-	W6RFU	o136.5	UCSB
Santa Barbara	146.790	-	K6TZ	oaer 131.8	SBARC
Santa Barbara	147.945	-	WA6JFM	oae 131.8	Gbrltr RA
Santa Maria	145.140	-	WA6ARG	oeSUN	
Santa Maria	146.640	-	N6UE	ep	SAT ARC
Santa Maria	146.940	-	WB6IYY	oe	BCMA
Santa Maria	147.915	-	WA6VNO	op103.5	
Santa Ynez Peak	145.180	-	W6YJO	oe131.8	VlyTelcom
Solvang	146.895	-	N6JNS	oe	
Solvang	147.210	+	WA6BRW	o131.8	
VENTURA COUNTY					
Camarillo	145.280	-	WB2WIK	o	
Camarillo	147.150	+	WA6LBS	oe	
Ojai	145.400	-	N6FL	oe-SUN	
Oxnard	146.970	-	WB6YQN	o(ca)e	LPMG
Simi Valley	146.640	-	WA6FGK	o127.3	
Simi Valley	147.930	-	WB6WEY	oe(ca)z 127.3	SVRA
SimiValley	146.910	-	KC6RZY	o136.5	
South Mtn	146.985	-	WB6ZTX	oer103.5	SMRA
Sulphur Mtn	146.880	-	WA6ZTT	oel(ca) 127.3	SMRA
Thousand Oaks	145.320	-	WD8RCL	oe(ca)	
Thousand Oaks	146.670	-	N6JMI	oe127.3	Bozo ARN
Thousand Oaks	146.850	-	WB6CHI	oelz(ca) 94.8	TORAG
Thousand Oaks	147.885	-	N6JMI	o(ca)ze 127.3	Bozo ARN
Ventura	147.765	-	WB6ZTW	oer103.5	SMRA

CALIFORNIA-COLORADO

Location	Output	Input	Call	Notes	Sponsor
Ventura	147.975	-	N6AHI	o(ca)ze 110.9	ChnllslRG
Ventura Harbor	146.655	-	N6QOL	oe131.8	

**COLORADO
STATEWIDE**

Statewide	145.190	-		tSNP	
Statewide	145.205	-		tSNP	
Statewide	146.775	-		tSNP	
Statewide	146.835	-	EMERG	p	
Statewide	146.865	-	EMERG	p	
Statewide	147.165	+		tSNP	
Statewide	147.315	+		tSNP	

BOULDER

Boulder	145.460	-	NØGII	ox(ca) (I2)	CoRptAssn
Boulder	146.610	-	NØPM	o	NØPM
Boulder	146.700	-	WØDK	oe	BoulDrARC
Boulder	146.730	-	KE6LT	o(ca)	SatMrngBG
Boulder	146.760	-	WØIA	ox	RkyMtVHFS
Boulder	147.030	+	WB2CBU	PL	B.U.G.
Nederland	146.745	-	AI8Z	o	Pk-PkRptG

CENTRAL

Fairplay	147.360	+	NØCAM	ox(ca)	CMRG
----------	---------	---	-------	--------	------

COLORADO SPRINGS

Colorado Spr	145.130	-	NØUDM	o	Colo Conn
Colorado Spr	145.160	-	WDØFVV	o(I2)	CoRptAssn
Colorado Spr	145.265	-	N3EUA	o	PikePkFMA
Colorado Spr	145.310	-	WØLKD	c	WØLKD
Colorado Spr	146.970	-	N3EUA	oaex	PikePkFMA
Colorado Spr	147.030	+	WAØKXO	c(ca)	CARN
Colorado Spr	147.105	+	NØKG	c	NØDG
Colorado Spr	147.135	+	KBØNN	o(ca)e	KBØNN
Colorado Spr	147.180	+	KØIRP	o	KØIRP
Colorado Spr	147.270	+	WAØRGA	a	TelstarRA
Colorado Spr	147.345	+	NØCAM	c(ca)(I9)	CMRG
Colorado Spr	147.390	+	WBØTIB	c(ca)	RNRL
Ellicott	146.685	-	KFØJY	o	KFØJY
Teller Cnty	146.820	-	NØXIA	o	Mtn ARC
Teller Cnty	147.015	+	NØXIA	ct	Mtn ARC
Widefield	146.625	-	NØISV	o	CSARA
Woodland Park	145.415	-	KAØWUC	o(ca)	KAØWUC

DENVER

Denver	145.145	-	WDØFVV	oex	CoRptAssn
Denver	145.220	-	WNØEHE	o(ca)z	RckyMtnRL
Denver	145.250	-	KEØSJ	oa	MileHi RG
Denver	145.280	-	N3EUA	o(I4)x	IntrMtnRG
Denver	145.310	-	NØUDM	o(I1)	Colo Conn
Denver	145.340	-	KBØHKY	o	RckyMtnRL
Denver	145.385	-	WAØUCQ	o	FrntierRG
Denver	145.430	-	WØLGF	o	RckyMtnRL
Denver	145.475	-	NØCFM	oa(I4)	IntrMtnRG
Denver	145.490	-	WØTX	o	Denver RC

147.225
145.145
145.160
145.460
224.980
447.150
447.200
447.975
53.050
1287.900
144.990

COLORADO REPEATER ASSOCIATION

SUPPORT AMATEUR RADIO

**COLORADO REPEATER ASSOCIATION
POST OFFICE BOX 621
PARKER, COLORADO 80134**

The Colorado Repeater Association's (CRA) 800 members welcome all amateurs to the state of Colorado. The CRA's ragchew repeaters are open to all hams. Please feel free to access and use the CRA frequencies listed above.

Join our Information Net every Sunday at 9 AM for license exam info, the NewsLine Report, the Swap Net, a swapfest schedule and much more. CRA repeaters host various special interest nets weekday evenings covering AMSAT, ARES, EOSS, QRP, and others. Also, listen for live shuttle audio during all flights.

Our 144.990 Amateur Information Center BBS has topics covering many ham interests. You may access the BBS directly as WA1JHK-5 or via digipeaters CRA or CRA-1. Work 9600 baud packet on the 447.200 9600 Baud Digital Repeater.

Several of the CRA's repeaters have autopatch capabilities. Ask any CRA member to dial a local or emergency number for you.

The CRA repeaters cover 275 miles along Interstate 25 and 100 miles along Interstate 70 including Denver, Colorado Springs, Boulder, Longmont, Greeley, Fort Collins and Cheyenne.

73 - THE CRA HOPES YOU SAFELY ENJOY COLORADO

140 144-148 MHz

COLORADO

<i>Location</i>	<i>Output</i>	<i>Input</i>	<i>Call</i>	<i>Notes</i>	<i>Sponsor</i>
Denver	146.640	-	WA0KBT	o(ca)	Denver RL
Denver	146.670	-	KE0SJ	oex	CstlRckRG
Denver	146.715	-	N0JXN	o	EvrgrnARS
Denver	146.805	-	KQ0J	o(18)	SARES
Denver	146.880	-	K0CGP	oa	Denver RL
Denver	146.940	-	WU0N	oxeWx	RckyMtnRL
Denver	146.985	-	W0GW	oe	RADOPS EJ
Denver	147.045	+	K0ML	t	K0ML
Denver	147.060	+	WB0LGC	t	CARN
Denver	147.120	+	W0LJF	oe	AurRptAsn
Denver	147.150	+	WD0HNQ	oae	AurRptAsn
Denver	147.210	+	WD0E	t(ca)	Grndstar
Denver	147.225	+	WD0FVV	o(ca)e (12)xz	CoRptAssn
Denver	147.255	+	W0IYY	o(ca)	FrostyARC
Denver	147.300	+	K0LF	wr	RACES
Denver	147.330	+	W0TX	o	Denver RC
Denver	147.375	+	W0HE	o(ca)x	CommCtyRC
Denver	147.690	-	K0JUP	o(ca) 123.0	HiPointRA
DURANGO					
Durango	146.670	-	KK0L	oaex	DurangoRC
Durango	146.700	-	N0GIO	oe	DurangoRC
EAST CENTRAL					
ChyenWells	147.075	+	KA0SJP	oa	KA0JSP
Flagler	146.895	-	KA0EFF	oazLiTZ	KA0EFF
Genoa	147.060	+	K0GS	o	BigSndyRC
ESTES PARK					
Estes Park	146.685	-	W0ANE	o	EstesVyRC
FORT COLLINS					
Fort Collins	145.115	-	WD0GNE	oext 100.0	NoColoARC
Fort Collins	147.360	+	W0QEY	oz(ca) t100	CSU ARC
Windsor	146.850	-	W0UPS	ox	NoColoARC
GRAND JUNCTION					
Clifton	147.000	+	W0BZU	c	GRO
Grand Jct	146.790	-	N0MBJ	o	N0MBJ
Grand Jct	146.820	-	KE0TY	ox(13)jt 107.2	GMRS
Grand Jct	146.940	-	W0RRZ	o(ca)	WSRC
Grand Jct	147.285	+	W0BZU	oa	GRO
GREELEY					
Greeley	147.000	+	KE0UL	o(ca)z	Weld ARS
LONGMONT					
Longmont	147.270	+	W00Z	oa	W00Z
LOVELAND					
Loveland	147.195	+	N0HMY	oae	LovlandRA
NORTH CENTRAL					
Empire	145.370	-	KA0IWE	o	CCARS
Kremmling	147.075	+	KQ0J	o(18)	SARES
Kremmling	147.285	+	N0GBJ	o	KRA
Livermore	146.625	-	W0IPT	o	MRR

COLORADO

<i>Location</i>	<i>Output</i>	<i>Input</i>	<i>Call</i>	<i>Notes</i>	<i>Sponsor</i>
NORTHEAST					
Akron	145.400	-	NØUDM	ox(11)	Colo Conn
Fort Morgan	147.240	+	NØEON	oae	PltVlyARC
Holyoke	146.955	-	KAØWKG	o	PCARC
Sterling	145.175	-	WØLHA	o	WØLHA
Sterling	146.910	-	WDØHDR	o	HPARC
Wray	146.790	-	KØLMD	o	WH
NORTHWEST					
Craig	146.970	-	KØIQA	o	KØIQA
Meeker	146.730	-	WBØNOH	o	MagMtn RA
Steamboat Spr	147.210	+	KCØZQ	ox	StmbtARC
PUEBLO					
Canon City	147.090	+	WDØEKR	oe	WDØEKR
Canon City	147.210	+	WDØEKR	o	RylGrgHC
Pueblo	145.115	-	NDØQ	oe	Pueblo HC
Pueblo	145.235	-	NØNRI	c(ca)	NØNRI
Pueblo	146.655	-	KØST	c	KØST
Pueblo	146.790	-	NDØQ	o	Pueblo HC
Pueblo	146.880	-	NDØQ	ox(17)	Pueblo HC
Pueblo	147.000	+	NEØZ	o	SlvrTrARS
SOUTH CENTRAL					
Cripple Creek	145.460	-	WBØWDF	o	WBØWDF
LaVeta	145.355	-	NØJPX	o	NØJPX
Salida	147.285	+	NØUDM	ox(11)	Colo Conn
Walsenburg	146.730	-	NØBDK	oae(17)	RBRA
SOUTHEAST					
La Junta	146.700	-	WØKEV	o	WØKEV
Lamar	146.610	-	WAØVOG	o	WAØVOG
Lamar	147.150	+	WBØHBJ	o	WBØHBJ
Springfield	146.640	-	NØPAZ	o	NØPAZ
SOUTHWEST					
Norwood	146.640	-	NDØE	ox	N.Mtn ARC
Pagosa Spr	146.610	-	NØJSP	oa	DurangoRC
STERLING					
Sterling	145.295	-	WAØJTB	o(ca)elz tt	NECARA
WEST CENTRAL					
Aspen	146.670	-	KØCL	oae(13)	SCARC
Aspen	146.700	-	KØCL	oy	SCARC
Aspen	147.300	+	KAØDOE	o	KAØDOE
Buena Vista	146.745	-	WØLSD	o	WØLSD
Carbondale	146.760	-	NØSWE	o	NØSWE
Carbondale	147.390	+	KBØJQM	ot107.2	KBØJQM
Dillon	146.700	-	WBØQMR	oa	WBØQMR
Dillon	146.790	-	NØUDM	ox(11)	Colo Conn
Glenwood Spr	146.880	-	KØCL	ot107.2) aex(13)	SCRC
Gunnison	147.120	+	WAØTOJ	o	GunVlyARC
Montrose	145.145	-	NØMBJ	ox(13)t 107.2	GMRUS
Montrose	146.910	-	NXØQ	o	NXØQ
Montrose	147.150	+	NXØQ	o(ca)	NXØQ
Rifle	146.985	-	NØUDM	oe(11)	Colo Conn

142 144-148 MHz

COLORADO-CONNECTICUT

Location	Output	Input	Call	Notes	Sponsor
Vail	146.610	-	W0KEA	oax	ECHO
Winter Park	146.820	-	WB4JQQ	oa	GrndCityRA

CONNECTICUT

FAIRFIELD COUNTY

Bridgeport	146.895	-	WA1JTB	oae	CAFM
Danbury	147.120	+	W1QI	o(ca)e (141.3)	PVRA
Fairfield	146.625	-	WB1CQO	oaelrz	FRFLD ARA
Monroe	146.835	-	W1BHZ	oae	CAFM
New Canaan	146.475	147.475	K1DR	aelyz (100.0)	FRFLD FMA
Norwalk	147.390	+	KA1OF	oaez	G.NRWLKARC
Stamford	146.655	-	WA1RSD	oaez	SARA/FOT
Wilton	145.230	-	WB1CKU	o	

HARTFORD COUNTY

Berlin	147.135	+	WA1LOB		WA1LOB
Bloomfield	145.430	-	N1DKM	o	N1DKM
Bloomfield	146.820	-	W1CWA	oe	BLMFLD ARC
Bloomfield	147.045	+	N1DKM	o	N1DKM
Bristol	146.685	-	W1GNS	oser	CHPNS RA
Bristol	146.880	-	K1DFS	oaelz	ICRC
Burlington	147.150	+	WA1UQC	ael	ICRC
East Hartland	145.230	-	K1YON	o	HartlandCD
Glastonbury	147.090	+	W1EDH	oe	MDLSX ARS
Glastonbury#	147.285	+	K1SSO	oer	GBYCVLPRP
Hartford	145.230	-	WA1YQB	o	WA1YQB
Hartford	146.640	-	N1ABL	o(ca)ez	PVRA
Hartford	146.745	-	N1AF	o	N1AF
Newington	145.450	-	W1AW	o(ca)	NARL
Rocky Hill	145.270	-	WB1EXU	oaelz	WB1EXV
Wethersfield	145.350	-	KA1BQO	oaept	KA1BQO

LITCHFIELD COUNTY

Barkhamsted	147.270	+	AA1U	oe	BRKHSTDCD
Bethlehem	146.955	-	NF1E	oy(77.0)	CT ATV SOC
Sharon	147.285	+	WB1CEI	oe	WB1CEI
Torrington	146.850	-	KJ1M	o(ca)e	PVRA
Torrington	147.240	+	W1DND	oae	TRNGTN CD
Winstead	147.330	+	W1EOO	oae	CD

MIDDLESEX COUNTY

Killingworth	145.290	-	W1BCG	oerxA 2Z	SHRLN ARC
Old Saybrook	146.775	-	W1BCG	oeel r A 2Z	SHRLN ARC

NEW HAVEN COUNTY

Ansonia	146.985	-	KD1BD	oa	VLV ARA
Meriden	145.490	-	N1FQF		N1FQF
Milford	146.925	-	WB1GTW	oer	MILFRD ARA
Milford	147.225	+	WA1YQE	oae	WA1YQE
Naugatuck	147.180	+	WA1NQP	oe	PVRA
Orange	147.285	+	K1ACD	oa	K1ACD
Prospect	147.315	+	N1ADE	o(ca)ez	AREA
Wallingford	147.360	+	W1KKF	oer	WLNFGD RA

CONNECTICUT-DISTRICT OF COLUMBIA

<i>Location</i>	<i>Output</i>	<i>Input</i>	<i>Call</i>	<i>Notes</i>	<i>Sponsor</i>
West Haven	146.610	-	W1GB	o(ca)e	SC CT ARA
West Haven	147.255	+	WA1TAS	oey	SC CT ARA
West Haven	147.505	146.505	N1DCS	ot(ca)e	W HVN ARA
NEW LONDON COUNTY					
E Haddam	147.015	+	K1IKE	o	K1IKE
Gales Ferry	146.865	-	W1LW	o(ca) (156.7)	W1LW
Groton	146.670	-	KA1PQB	o	SCRAMS
Lebanon	147.300	+	WE1Y	oae	NATCHG ARA
New London	146.970	-	K1YJG	o(ca)	SCRAMS
Norwich	146.730	-	NE1A	o	RANSON
Norwich	147.060	+	W1FAI	o	RANSON
TOLLAND COUNTY					
Bolton	147.330	+	K1CBJ	o	K1CBJ
Coventry	147.375	+	K1JCL	(ca)elz	K1JCL
Hebron	145.270	-	K1PTI	o	
Hebron	145.470	-	K1PTI	o	HEBRON CP
Somers	147.000	+	KA1BLV	oae	MTARA
Tolland	145.330	-	WB1GIC	oaelz	WB1GIC
Tolland	146.415	147.415	KA1JY	otlRA Exp pkt	NETCPA
Vernon	145.110	-	W1BYN	oae	BEARS-Man
Vernon	145.410	-	WA1NXG	oel	+KA1ERB
Vernon	146.790	-	WA1KGQ	o(ca)e	PVRA
WINDOM COUNTY					
Killington	147.225	+	K1MUJ	oe	E. CT ARA
DELAWARE					
ALL					
ALL	145.170	-		SNP	
BEACH					
Dewey Beach	147.330	+	N3OLY	o	N3OLY
DOVER					
Dover	146.970	-	W3HZW	o	KentCoARC
Dover	147.195	+	W3HZW	oa	KentCoARC
SOUTH					
Delmar	146.925	-	K3NOQ	oerz	PROS
Millsboro	147.075	+	K3JL	oe(ca) Z-911	SussexARA
Seaford	145.210	-	KV3D	oa	KV3D
WILMINGTON					
Newark	146.700	-	WA3QPX	oe	Del RA
Wilmington	146.730	-	WA3QPX	oe	Del RA
Wilmington	146.955	-	WA3UYJ	o(ca)e	DVARs
Wilmington	147.225	+	K3WAJ	o(ca)l	K3WAJ
DISTRICT OF COLUMBIA					
ALL	145.170	-		SNP	
Adelphi MD	145.370	-	WB3FRW	oea- 0537	HDL ARC
Alexandria VA	146.655	-	WD4PDP		MVARC
Alexandria VA	147.315	+	W4HFH	ol	Alex RC
Alexandria VA	147.315	449.600	W4HFH	ol	Alex RC

DISTRICT OF COLUMBIA-FLORIDA

Location	Output	Input	Call	Notes	Sponsor
Arlington VA	145.150	-	WB4MJF	ot	WB4MJF
Arlington VA	145.470	-	WB4MJF	o	R&R RG
Arlington VA	147.045	+	WA4YVM	oe	WA4YVM
Ashton MD	147.000	-	K3WX	o(ca)ex	K3WX/ARCS
Bethesda MD	145.290	-	K3YGG	oel	NIHRAC
Cheltenham MD	147.150	+	W3PT	oe	SMARC
Cheverly MD	146.610	-	KD3VR	o(ca)	GMRA
College Pk MD	145.490	-	W3EAX	o(ca)	UofMd ARA z-star911
Dulles Apt VA	145.310	-	N4FSC	o(ca)e	Herndon RG
Fairfax VA	146.790	-	W4LBL	o(ca)elrz	NVFMA
Fairfax VA	146.790	222.500	W4LBL	o(ca)elrz	NVFMA
Germantown MD	147.270	+	K4IWF	o	K4IWF
Greenbelt MD	146.835	-	WA3NAN	oe	GoddardARC
Greenbelt MD	146.880	-	K3GXF	o	GMRA
Jessup MD	146.760	-	WA3DZD	olx	MFMA
Jessup MD	146.760	223.160	WA3DZD	ol	MFMA
Jessup MD	146.760	449.000	WA3DZD	ol	MFMA
Manassas VA	146.970	-	WA4FPM	o(ca)elz- star911	OVHARC
McLean VA	147.210	+	WD4IWG	o(ca)e	AMRAD
New Carltm MD	145.230	-	N3EZD	o 110.9	CMARC
Rockville MD	145.250	-	W3RCN	oe	PARCARA
Rockville MD	145.450	-	KC3NG	o(ca)	MADRAS
Rockville MD	146.955	-	KZ3F	oe	Montgy ARC
Silver Spg MD	147.180	+	KA3LAO	o(ca)lr 156.7	Tri-Co ARC
Silver Spg MD	147.225	+	WB3GXW	o(ca)l 156.7	+KA3HGB
Tysons Cor VA	146.910	-	W4XG	o(ca)	NVFMA
Vienna VA	146.685	-	K4HTA	oe	VWS
Waldorf MD	145.350	-	KA3TQD	oexl(ca) 156.7	XTRA104
Washington DC	145.110	-	W3EIL	oaeyz	CCARS
Washington DC	145.190	-	W3DOS	o	DOS ARC
Washington DC	146.760	-	WA3DZD	olx	MFMA
Washington DC	147.360	+	N3AGB	ol	AixBellIRA
Woodbridge VA	147.240	+	WB4FQR	o(ca)el	WWI

FLORIDA

CENTRAL

AltamonteSprings	147.195	+	W1SE	oer	QCWA-CH45
AltamonteSprings	147.225	+	N4OYH	o	LM ARS
AltamonteSprings	147.285	+	N4OYH	o1Aer	LM ARS
Anthony/Ocala	146.970	-	N4IKV	oe	N4IKV
Apopka/Orlando	147.015	+	N4UMB	t(ca)	OARC
Clermont	147.180	+	W4JYE	o3A(ca)l	W4JYE
Deltona	147.045	+	N3SBK	o1A(ca) er	DARS
Eustis	146.835	-	KD4MBN	o	KD4MBN
Leesburg	145.390	-	KJ4AN	o3A(ca) el	+KJ4AN
Leesburg	147.000	-	KD4MBN	oer	LC ARES

FLORIDA

Location	Output	Input	Call	Notes	Sponsor
Longwood	145.210	-	KC4YWV	o1A(ca) le	KC4YWV
Orlando	145.110	-	W4PLB	o1A(ca)	OARC
Orlando	145.290	-	WP4PR	oa	WP4PR
Orlando	145.450	-	KE4ECH	oe	Pan Am ARC
Orlando	146.640	-	WB4TCW	o(ca)er	UCF ARC
Orlando	146.700	-	W4OHL	o(ca)e	W4OHL
Orlando	146.730	-	WB4ULT	o1Aer	OrngARES/ RACES
Orlando	146.760	-	W4PLB	t(ca)e	OARC
Orlando	146.820	-	WB4ULT	o1A(ca) er	OARC
Orlando	146.925	-	N4JWX	o1Alp	KD4JL
Orlando	147.090	+	K4XI	oe	CF DS
Orlando	147.120	+	KC4CB	oZAel	KC4CB
Orlando	147.300	+	WA4ABQ	o	Disney ARC
Orlando	147.390	+	W4PAO	o(ca)e	BahiaShrARC
St Cloud	145.150	-	KA8ANQ	oar	KA8ANQ
St Cloud	145.350	-	KD4HHA	oe(ca)r	KD4HHA
St Cloud	146.790	-	W4NCO	oe	OCRA
St Cloud	146.955	-	N4ZQE	o1A	N4ZQE
Tavares	145.310	-	N4JTS	o1A1r	N4JTS
Tavares	147.255	+	K4FC	o(ca)er	LARA
Umatilla	146.895	-	KB4KQE	o3A	KB4KQE
Wauchula	146.625	-	W13X	o	W13X
Winter Garden	147.345	+	K4NTD	o1A(ca)	K4NTD
Winter Park	147.060	+	KB4USW	o1A	CF RA
DEEP SOUTH					
Big Pine Key	146.670	-	W7IUC	oer	W7IUC
Cudjoe Key	145.170	-	KD4DHG	oae	KD4DHG
Cudjoe Key	147.060	+	K3ML	o	K3ML
Key Largo	146.655	-	N4VDM	o	N4VDM
Key Largo	146.745	-	N1QWZ	oa	N1QWZ
Key West	145.210	-	KB4TFF	oaelp	KB4TFF
Key West	145.490	-	KA4AQQ	o	KA4AQQ/ NP4GM
Key West	146.730	-	WA4BMM	t	WA4BMM
Key West	146.940	-	W4LLO	o(ca)e	Key West ARC
KeyWest/StockIs	145.310	-	WD4NLG	o(ca)l	WD4NLG
Marathon	145.370	-	KB4HRV	o	BroRes Inc
Marathon	147.255	+	W7IUC	oer	MCCD
Plantation Key	146.715	-	W7IUC	oe	MCCD
EAST CENTRAL					
AvonPark/Sebring	145.330	-	W13X	o	W13X
Chuluota	147.165	+	N4JCW	c1A(ca)	N4JCW
Cocoa	145.190	-	N4LEM	or	N4LEM
Cocoa	147.030	+	W4REN	or	W4REN
Cocoa	147.360	+	N4LEM	or	N4LEM
Cocoa Beach	145.370	-	W4NLX	o(ca)ez	IR ARC
Cocoa Beach	146.880	-	W4NLX	oez	IR ARC
Fort Pierce	147.345	+	N4XEO	o1Zaeyr	FP ARC
Melbourne	145.310	-	KB4WEG	oa	KB4WEG
Melbourne	145.430	-	W4KYG	o(ca)biel	W4KYG

FLORIDA

<i>Location</i>	<i>Output</i>	<i>Input</i>	<i>Call</i>	<i>Notes</i>	<i>Sponsor</i>
Melbourne	145.470	-	WA4VME	1Bae	HARC
Melbourne	146.610	-	W4BWS	o(ca)e	PC ARS
Melbourne	146.625	-	WA4VVR	o	WA4VVR
Melbourne	146.715	-	KD4DJX	oer	KD4DJX
Melbourne	146.850	-	W4BWS	o()ca)e	PC ARS
Melbourne	147.000	-	K4YWC	o(ca)	K4YWC
Melbourne	147.105	+	KC4YEK	oae	KC4YEK
Merritt Island	146.940	-	K4GCC	o(ca)r	K4GCC
Palm Bay	145.170	-	WA4VME	o1Bae	HARC
Palm Bay	146.745	-	K4YWC	ot	K4YWC
Palm Bay	146.895	-	AB4VA	oer	AB4VA
Rockledge	147.135	+	W4PRK	oer	BCCD
Titusville	145.490	-	K4SJC	oper	TitusvlARCS
Titusville	146.670	-	W0LRC	o(ca)e	W0LRC
Titusville	146.910	-	K4SJC	ot(ca)er	TitusvlARCS
Titusville	146.970	-	KC4UFI	or	TitusvlARCS
Titusville	147.075	+	WB4LOE	or	WB4LOE
NORTH CENTRAL					
Boys' Ranch	146.940	-	WB4PHT	o	Boy's Ranch
Bunnell	145.270	-	WA1ZRU	o(ca)er	FCCD
DeLand	145.230	-	KE8MR	oae	KE8MR
DeLand	147.315	+	N4GMU	o(ca)erz	WESTVARS
Gainesville	146.790	-	WB4IJR	o	Santa Fe Col
Gainesville	146.820	-	K4DPZ	oaezr	GARS
Gainesville	146.910	-	W4DFU	oarl 911	Gator ARC
Gainesville	146.985	-	K4DPZ	or	GARS
Gainesville	147.135	+	K4DPZ	oerp	GARS
Gainesville	147.375	+	KB4HF	oe	KB4HF
Hawthorne	147.105	+	K3YAN	c(ca)	K3YAN
High Springs	145.470	-	WB4JEM	oe	WB4JEM
Hines	146.745	-	KJ4ZI	ot(ca)e	TC ARC
Lake City	145.490	-	WA4ZFQ	o(ca)er	CARS
Lake City	147.150	+	WA4ZFQ	or	CARS
Macclenny	147.090	+	WB4YVK	(ca)er	BC ARC
Melrose	146.730	-	WA4BMM	o	WA4BMM
Micanopy	147.360	+	KD4BCQ	ol	KD4BCQ
Ocala	145.130	-	N4NWN	oe	N4NWN
Ocala	146.610	-	K4GSO	oaezr	SSARC
Ocala	146.775	-	K4OZS	o	SSARC
Ocala	146.850	-	N4NWN	oe	N4NWN
Penney Farms	145.110	-	N4KOX	atnrez	N4KOX
Perry	146.970	-	W4RTN	ot(ca)e	TC ARC
Starke	145.150	-	K4RVD	oer	ARC B
NORTHEAST					
Callahan	146.835	-	KE4BXR	o	KQ4XF
Callahn/Jcksnville	147.000	-	N4PAO	o(ca)el	N4PAO
Fruit Cove	145.290	-	N4GIH	or	N4GIH
Jacksonville	145.450	-	KK4ZE	o1A(ca)l	MARC
Jacksonville	146.640	-	WB4GCQ	t(ca)er	WB4GCQ
Jacksonville	146.760	-	W4IZ	o(ca)	Jax Range
Jacksonville	146.805	-	KK4BD	o(ca)e	KK4BD
Jacksonville	146.880	-	W4IZ	o(ca)e	Jax Range
Jacksonville	146.955	-	AA4QI	oae	BellTelPio

FLORIDA

<i>Location</i>	<i>Output</i>	<i>Input</i>	<i>Call</i>	<i>Notes</i>	<i>Sponsor</i>
Jacksonville	147.030	+	KC4MSX	oae	KC4MSX
Jacksonville	147.075	+	N4KWC	o(ca)	Jax Range
Jacksonville	147.120	+	KC4OFI	oae	KC4OFI
Jacksonville	147.180	+	KB4CKC	o(ca)e	KB4CKC
Jacksonville	147.330	+	N4KWC	o(ca)rzl	Jax Range
Jacksonville Bch	145.130	-	KC4HEL	o1Ar	KC4HEL
Jacksonville Bch	145.350	-	WU4R	o(ca)e	Beaches ARS
Jacksonville Bch	147.225	+	KC4HEL	1A(ca)	KC4HEL
Middleburg	146.700	-	WB4MBU	o3Be	WB4MBU
Orange Park	146.670	-	WB4CGD	oa	OP ARC
Ormond Beach	146.655	-	N4UJU	ZB	N4UJU
Palatka	147.345	+	KD4DVO	o5a	KD4DVO
SanMateo/Palatka	147.060	+	KA4ZSR	o(ca)er	PARC
St Augustine	145.170	-	AB4EY	o1Baer	AB4EY
St Augustine	145.210	-	KI4MZ	oer	StJns Cty SO
St Augustine	146.625	-	KF4MX	o(ca)e	KF4MX
NORTHEAST CENTRAL					
Bunnell	146.865	-	KE8MR	oae	KE8MR
Daytona Beach	145.410	-	KA4VQR	oe	BravoSierraCib
Daytona Beach	147.150	+	K4BV	oa	DB ARA
Edgewater	145.330	-	K4HML	o(ca)e	ERC
Ormond Beach	147.270	+	KE8MR	oae	KE8MR
Samsula	147.210	+	KA4ZIA	c	KA4ZIA
NORTHWEST					
Callaway	145.330	-	K4GVV	oae	K4GVV
Chattahoochee	145.250	-	KD4DSU	oM1ae	KD4DSU
Chipley	146.745	-	KD4TOK	oa	WC ARA
Crestview	145.110	-	WD4PQW	tpyaez	WD4PQW
Crestview	146.910	-	KD4NHT	oae	KD4NHT
Crestview	147.360	+	WB4CDR	oaeyxr	N OkalsaARC
Eastpoint	147.000	-	KD4GPY	o3Ble	KD4GPY
Eglin AFB	147.120	+	W4NN	o	Eglin ARS
Fort Walton Bch	146.655	-	WD4CKU	o	WD4CKU
Fort Walton Bch	146.790	-	W4ZBB	oa	Playgrnd ARC
Fort Walton Bch	146.880	-	W4MTD	o	W4MTD
Fort Walton Bch	147.000	+	W4RH	oa	Playgrnd ARC
Gulf Breeze	147.030	+	W4GMS	oe	Gulf Frz VFD
Live Oak	145.410	-	KD4AMP	oae	KD4AMP
Marianna	146.670	-	W4BKD	oae	Chipola ARC
Milton	145.490	-	AA4PT	ot(ca)	MARC
Milton	146.700	-	KD4FZB	oer	Snta Rsa Cty
Mossy Head	145.370	-	W9LID	oelr	W9LID
Niceville	146.730	-	N4OYB	o(ca)e	TC ARC
Niceville	147.225	+	KK4KF	aeo	KK4KF
Panama City	145.210	-	KD4HEP	oe	PCARC
Panama City	146.940	-	NK4A	oae	NK4A
Panama City Bch	147.075	+	K4RZB	oaer	K4RZB
Panama City Bch	147.390	+	WA6QKN	oa	WA6QKN
Paxton	147.045	+	KC4RUW	oae	KC4RUW
Pensacola	145.210	-	KD4APH	oep	KD4APH
Pensacola	145.350	-	KO4TT	o1Z(ca) erz	KO4TT
Pensacola	145.450	-	WA4ECY	oe	NavTech

FLORIDA

<i>Location</i>	<i>Output</i>	<i>Input</i>	<i>Call</i>	<i>Notes</i>	<i>Sponsor</i>
Pensacola	146.625	-	WB2TCN	oe	Ser.HamsARC
Pensacola	146.760	-	K4MV	o(ca)er	PFA
Pensacola	146.850	-	KC4JMS	ot(ca)	WB4BFO
Port St Joe	147.300	+	W4WEB	o(ca)e	W4WEB
Quincy	147.165	+	KB4RRT	ot(ca)e	GadsdenARS
Tallahassee	146.655	-	AE4S	t(ca)el	AE4S
Tallahassee	146.910	-	KC4YWP	ote	TallahseARS
Tallahassee	147.030	+	WR4Z	o(ca)	WR4Z
White City	145.310	-	WB4UVI	oa	WB4UVI
SOUTH					
Boca Raton	145.290	-	WB4QNX	o(ca)	IBM ARC
Boca Raton	146.820	-	W4BUG	ot(ca)el	GC ARA
Boca Raton	147.255	+	KC4GH	o(ca)er	Boca FD
Boynton Beach	147.225	+	NR4P	o1B(ca) erl	Motorola
Cooper City	146.685	-	WA4STJ	o	WA4STJ
Coral Gables	145.450	-	KB4TWQ	oabie	KC4BHJ
Coral Gables	146.760	-	KD4BBM	o(ca)er	SFFA
Coral Gables	146.865	-	N4BKZ	oZA(ca)	U of Miami
Coral Gables	147.075	+	KC4BHJ	o3Ze	KC4BHJ
Coral Gables	147.240	+	N4FGP	o(ca)e	N4FGP
Coral Springs	145.110	-	WA4ZLW	oa2Zer	WA4ZLW
Deerfield Beach	147.105	+	N4KS	o(ca)e	NB ARA
Delray Beach	147.390	+	KC4YEV	o1Al	KC4YEV
Fort Lauderdale	146.880	-	WD4FDW	t(ca)le	T-C RA
Fort Lauderdale	146.910	-	W4AB	t(ca)er	BARC
Fort Lauderdale	147.030	+	WB4MWW	oelr	WB4MWW
Hialeah	145.250	-	WD4FMQ	o	WD4FMQ
Hialeah	145.430	-	KA4DFX	o(ca)elz	KA4DFX
Hialeah	146.955	-	KB4AW	oe	KB4AW
Hollywood	145.450	-	KE4IPB	o3Z	KE4IPB
Hollywood	146.700	-	WA4WHD	otery (mso-75b)	WA4WHD
Hollywood	147.180	+	W4FQM	tc(ca)erz	W4FQM
Homestead	146.835	-	W4SVI	o	EARC
Homestead	147.285	+	KR4DQ		KR4DQ
Jupiter	146.940	-	WA4FAP	o(remot rx 3A)(ca)e	WA4FAP
Miami	145.130	-	WD4RXD	oabi	RCdeCuba EnExilio
Miami	145.190	-	WD4RXD	o(ca)bi	WD4RXD
Miami	145.210	-	KA4ZAY	o(ca)el	KA4ZAY
Miami	145.230	-	NC4M	ot(ca)el	WA4TCE
Miami	145.310	-	WD4NLG	o(ca)bile	WD4NLG
Miami	145.330	-	KB4AIL	o	KB4AIL
Miami	145.350	-	KB4TDT	o(ca)l	KB4TDT
Miami	145.370	-	KC4BPG	oae	KC4BPG
Miami	145.390	-	N4BKZ	o(ca)el	N4BKZ
Miami	145.470	-	KN4ZB	tl	KN4ZB
Miami	146.640	-	W6BXQ	oe	T-C ARS
Miami	146.730	-	WD4NLG	o(ca)bi	WD4NLG
Miami	146.775	-	KE4DAQ	otaezl	KE4DAQ
Miami	146.805	-	KP4EDL	obier	ARC

FLORIDA

Location	Output	Input	Call	Notes	Sponsor
Miami	146.895	-	N4MYI	o(ca)r	KA4GAQ
Miami	146.925	-	WA4ARD	oZAe	WA4ARD
Miami	147.015	+	KI4AR	oe	TelPio
Miami	147.045	+	KD4OHD	oae	KD4OHD
Miami	147.090	+	WA4ILQ	oex	WA4ILQ
Miami	147.120	+	WA4TCE	o	WA4TCE
Miami	147.150	+	K4IWT	oer	ARPS
Miami	147.195	+	KC4EBL	ct	KC4EBL
Miami	147.210	+	WD4AAS	o2Z(ca) ex	Fellowship
Miami	147.270	+	KF4OJ	o(ca)erbi	ARC
Miami	147.300	+	WB4ESB	o(ca)e	SIRA
Miami	147.330	+	W4WJ	oe	SFL DX
Miami	147.360	+	N4OCA	o2Z(ca)l	N4OCA
Miami	147.375	+	WD4AAS	o2Z(ca) ex	Fellowship
Miami	147.390	+	KB4CNZ	o(ca)	KB4CNZ
Miramar	145.150	-	WD4KYW	o1A(ca)l	Miramar RG
North Miami	145.410	-	AC4FQ	o3A2B (ca)gl	AC4FQ
North Miami	146.940	-	KD4AV	oa	Westam ARC
North Miami Bch	147.060	+	KD4VSF	oabier	KM4OP
North Miami Bch	147.135	+	KC4MND	o	KC4MND
OkeechobeeCNT	145.210	-	WA4EMJ	(ca)e	WA4EMJ
Opa Locka	145.490	-	KA4AQQ	o2Z(ca) bie	KA4AQQ
PalmBchGardens	146.715	-	KA4JTN	oer	Xtal Pal FMA
Plantation	145.170	-	WA4EMJ	(ca)e	WA4EMJ
Plantation	145.370	-	W2GDG	c	W2GDG
Plantation	146.790	-	WA4LZR	oer	Motorola
Pompano Beach	146.610	-	WB4UFA	ot(ca)el	GC ARA
Princeton	147.000	-	KD4LPZ	o(ca)erl	SFFA
Princeton	147.345	+	N4IFD	oZA(ca)e	WA4ARD
Royal Plm Bch N	146.835	-	WB4AKH	t(ca)l	WB4AKH
S Kendall	145.290	-	N4RQQ	ol	N4RQQ
South Miami	146.625	-	KO4IT	oa	KO4IT
Sunrise	145.270	-	ND4G	o(ca)er	Racal/Datacom
W Palm Beach	145.310	-	WD4NLG	o	WD4NLG
W Palm Beach	145.490	-	KA4AQQ	o	KA4AQQ
W Palm Beach	146.670	-	WA4HXZ	ot(ca)er	AREC RG
W Palm Beach	146.745	-	WB4FPB	tc(ca)	PBRA
W Palm Beach	146.880	-	WA4HXZ	ota	WA4HXZ
W Palm Beach	146.970	-	KB4IQM	o1B(ca) ezlr	KB4IQM
W Palm Beach	147.000	+	KD4CFU	oa	WPBLatin AmerCib
W Palm Beach	147.045	+	KR4GQ	tcer	LRA
W Palm Beach	147.135	+	W4HAW	ol	WPB ARC
W Palm Beach	147.165	+	WB4FPB	o(ca 911 only)	PBRA
W Palm Beach	147.285	+	KM4XY	1B(ca)er	SEFRA
W Palm Beach	147.315	+	K4ZRP	o1Ber	Red Cross
W Palm Beach	147.360	+	W4PHL	o(ca)er	PB EM

150 144-148 MHz

FLORIDA

<i>Location</i>	<i>Output</i>	<i>Input</i>	<i>Call</i>	<i>Notes</i>	<i>Sponsor</i>
SOUTH CENTRAL					
Lake Placid	147.045	+	KF4EV	o(ca)e	HighInds ARC
Lake Wales	147.330	+	W4KUM	o	LW RA
Lakeland	146.655	-	N4CHL	3A(ca)	Polk Exp GP
Lakeland	146.685	-	WT4F	o(ca)erz	LARC
Lakeland	147.375	+	N4KEG	o3A(ca)e	N4KEG
Okeechobee	147.195	+	KE4AMS	o	OARC
Sebring	146.835	-	K1ZGB	oae	SRG
Sebring	147.270	+	W4IEV	o aer	HighInds EOC
SOUTHEAST					
Fort Pierce	145.450	-	KJ4YF	oae	KJ4YF
Fort Pierce	146.775	-	K4BHW	o(ca)ez	StL ARA
Fort Pierce	147.210	+	KJ4GM	oe	KJ4GM
Jupiter	146.625	-	N4BBZ	o2A(ca)	JT ARG
Port St Lucie	146.955	-	K8UBV	oer	K8UBV
Stuart	145.150	-	WA2TRJ	oer	MC PS
Stuart	147.060	+	K4NTA	o(ca)l	MC ARA
Vero Beach	145.130	-	AB4AZ	ot(ca)e	TCRA
Vero Beach	145.410	-	KD4UGF	oae	KD4UGF
Vero Beach	146.640	-	W4PHJ	ot(ca)	TCRA
SOUTHWEST					
Arcadia	147.180	+	KD4JUJ	o	KD4JUJ
Cape Coral	147.225	+	W4PJK	o(ca)	WC RC
Englewood	146.700	-	WB0GUX	oye	TelPio
Englewood	146.775	-	K0DGF	XB	K0DGF
Englewood	146.940	-	W8KW	ote	W8KW
Fort Myers	146.880	-	WD4CHP	oer	LC EM
Fort Myers	147.345	+	WD4PPA	o4Z(ca)	WCRC
Marco Island	146.985	-	KA2WEU	o4A	KA2WEU
Naples	146.640	-	WA3JGC	o	WA3JGC
Naples	146.670	-	N5KFR	o(ca)erz	ARA of SW FL
Naples	147.030	+	WB2WPA	o(ca)erl	CCEM
Ochopee	146.655	-	KA4MXQ	oe	KA4MXQ
Port Charlotte	147.015	+	WB9JTK	op(ca)e	Gator RA
Port Charlotte	147.255	+	WA3DUX	oazlr	PR RA
Punta Gorda	146.745	-	K4IB	oar	CCCD
Punta Gorda	147.120	+	N4ZNU	o1Btt (ca)e	N4ZNU
Sanibel	146.790	-	K8CUL	6Aer	SEM
Venice	145.130	-	WB4NJV	o(ca)	SERC
Venice	146.805	-	WB8ONY	oWAe	FARS
WEST CENTRAL					
Arcadia	147.075	+	KD4SOK	oae	Desoto ARC
Belleview	145.490	-	KJ4AN	o3Z(ca) el	KJ4AN
Bradenton	146.820	-	K4GG	o(ca)e	MARC
Bradenton	147.045	+	K4IQK	oe	K4IQK
Bradenton	147.195	+	K4GG	o(ca)er	MARC
Brandon	147.165	+	WB4BIM	oe	BARS
Brooksville	145.370	-	KA2KDP	oel	WD8MVU/ KA2KDP

<i>Location</i>	<i>Output</i>	<i>Input</i>	<i>Call</i>	<i>Notes</i>	<i>Sponsor</i>
Brooksville	146.715	-	WB4EXA	o(ca)er	WB4EXA
Brooksville	147.045	+	W4CF	tcl	FlaPwr ARC
Brooksville	147.195	+	AC4NJ	oa	AC4NJ
Chiefland	147.390	+	KB4QQX	oa	DARK
Citronelle	146.655	-	KD4GME	oael	KD4GME
Clearwater	145.110	-	KC4HU	o	KC4HU
Clearwater	146.895	-	AB4YI	oWAl	FARS/AB4YI
Clearwater	147.210	+	KK4XI	oelr	KK4XI
Crystal River	146.925	-	NF4U	oazr	NF4U
Crystal River	147.270	+	W4CF	c(ca)l	FlaPwr ARC
Dade City	146.880	-	AA4RU	oer	EP ARS
Dunedin	145.210	-	N4IGC	oe(ca)	KB4BOS
Dunnellon	147.210	+	WV8F	oaez	WV8F
East Tampa	146.745	-	N4PDB	o(ca)e	N4PDB
Holiday	146.700	-	WB8ONY	c	FARS
Holiday	147.150	+	WB8ONY	oaWAerl Wx	FARS/KM4MU
Hudson	146.805	-	K4FRQ	o1Z	K4EAB
Hudson	147.015	+	W4OHU	oWAl	FARS/W4OHU
Land O' Lakes	145.330	-	WA4GDN	oer	GC ARC
Largo	145.230	-	AJ1R	ct(ca)z	AJ1R
Largo	145.330	-	WD4SCD	op(ca)er	WD4SCD
Largo	146.790	-	WD8MVU	oWAl	FARS/WD8MVU
Largo	146.850	-	N4DKN	o	N4DKN
Largo	146.970	-	WB4BZF	oaerl	CARS
Largo	147.090	+	KA3DBK	o3Z(ca) ezr	ThndrBay ARS
Largo	147.120	+	KE4MVS	o	KE4MVS
Lecanto	146.955	-	KD4FG	o1Aaez	Sky High ARC
New Port Richey	146.670	-	WA4GDN	oael	GC ARC
Ocala	145.430	-	KD4GME	o4Aael	KD4GME
Oldtown	146.700	-	WB4VBY	oa	DARK
Orange Lake	146.685	-	KC4MJB	tbd	KC4MJB
Palm Harbor	145.310	-	N4LNM	o(ca)er	531 RG
Parrish	145.370	-	WA2HCV	oWAl	FARS
Pinellas Park	145.450	-	KA4CNP	o	HRA
Plant City	146.985	-	KC4HAZ	or	KC4HAZ
Port Richey	145.350	-	WC2G	o(ca)erl	SARC
Ruskin	146.610	-	W8PCZ	oae	SHARES
Ruskin	147.225	+	W8PCZ	oe	SHARES
Sarasota	146.730	-	WB4NJV	o(ca)e	SERC
Sarasota	146.910	-	W4IE	otaerl	SARA
Sarasota	147.300	+	KI4ZJ	otabier	KI4ZJ
Sarasota	147.390	+	N4LML	or	N4LML
Spring Hill	146.625	-	W1MSK	o	W1MSK
St Petersburg	145.290	-	K9BSL	oe	K9BSL
St Petersburg	145.390	-	KA9RIX	c1A(ca)rl	KA9RIX
St Petersburg	145.430	-	KO4J	o	FLA DX Ring
St Petersburg	147.000	+	W4CF	tc(ca)l	Fla Prw ARC
St Petersburg	147.060	+	WA4AKH	o(ca)	SP ARC
St Petersburg	147.315	+	WO4B	c(ca)	PinCtyRA
St Petersburg	147.360	+	KR4U	oaelz	MRA
Tampa	145.410	-	WA4SWC	o3B	WA4SWC

FLORIDA-GEORGIA

Location	Output	Input	Call	Notes	Sponsor
Tampa	145.470	-	KC4HAZ	oe	KC4HAZ
Tampa	145.490	-	W4EFK	o	W4EFK
Tampa	146.640	-	N9EE	oalz	N9EE
Tampa	146.760	-	N4UYO	oel	N4UYO
Tampa	146.835	-	K4FTV	o(ca)e (bi)l	TmpaLatinRC
Tampa	146.865	-	KC4HAZ	oerl	KC4HAZ
Tampa	146.940	-	KC4HAZ	o(ca)erl	KC4HAZ
Tampa	147.030	+	K4WSB	ct(ca)el	K4WSB
Tampa	147.075	+	K14MV	o(ca)	Hillsbrgh ARS
Tampa	147.105	+	KD4ELV	oa	TB RA
Tampa	147.240	+	AA3CW	oae	USF
Tampa	147.345	+	N4COU	c(ca)bi	N4COU
Zephyrhills	145.190	-	WB4UMT	otae	U-All-Wel
Zephyrhills	145.250	-	W4EFK	YB	WD4LWG
Zephyrhills	147.135	+	K4VLD	ote	ZephyrhillsARC

GEORGIA

Adairsville	146.685	-	WD4IWL	o(ca)l	NGA VHF
Albany	145.150	-	W4MM	ol	AARC
Albany	146.700	-	W4MM	oa	AARC
Albany	146.730	-	W4MM	o	AARC
Albany	146.820	-	W4MM	o	AARC
Albany	147.150	+	WB4TFW	o	
Americus	147.270	+	WD4EBB	o	SCARC
Athens	146.745	-	WA4BKF	o(ca)	ATHENS RC
Athens/Crawfo	147.375	+	K4TQU	o(ca)	K4TQU
Atl/Union Cit	146.625	-	WA4UPE	oez(ca)	WA4UPE
Atlanta	145.150	-	W4AQL	o(ca)ze	GA TECH AR
Atlanta	145.290	-	NK9Q	oez(ca)	IBM RC
Atlanta	145.350	-	W4DOC	o	ATL RC
Atlanta	146.640	-	WB4QGR	ot	GALVIN RC
Atlanta	146.820	-	W4DOC	oz(ca)	ATL RC
Atlanta	146.970	-	K4CLJ	ot	K4CLJ
Atlanta	147.000	-	WA4NNO	o(ca)	
Atlanta	147.105	+	K4YSB	oy	GPSC
Atlanta	147.195	+	K4JPD	ot	ATL DX
Atlanta	147.255	+	WD4KDT	oet110.9	MATS
Atlanta#	145.190	-	WB6RTH	oaezl RbT77.0	C.A.R.E.S.
Atlanta/Airpo	147.030	+	W4REI	o	ATL ARPRT R:
Atlanta/Bell	145.410	-	W4PME	oez(ca)	Tele Pio
Atlanta/Gpco	147.285	+	WA4VBX	o	GA.PWR
Atlanta/Marie	146.655	-	N4NFP	oaelRbT 118.8	BSRG
Atlanta/Marie	147.345	+	N4NEQ	ozlRB (ca)118.8	BSRG
Atlanta/Sweat	146.730	-	KD4NC	ol	PEG
Augusta	145.110	-	KK4HL	oa	RICH CTY EM
Augusta	145.370	-	AA4UA	oae	AA4UA
Augusta	145.490	-	W4DV	oae	ARCA
Augusta	146.940	-	KT4N	o	RICH CTY

GEORGIA

Location	Output	Input	Call	Notes	Sponsor
Augusta	146.985	-	NA4I	oezl(ca) t100.0	CSRA RG
Augusta	147.120	+	N14S	o(ca)	
Augusta	147.180	+	N4BMA	oy	
Augusta	145.290	-	N4MWQ	o	N4MWQ
Augusta	145.410	-	NA4I	oe(ca)	CSRA RA
Baldwin	147.180	+	WD4NHW	oa	SPARC
Blairsville	146.955	-	K5PRE	o	K5PRE
Bonaire	147.015	+	KM4DT	o	WB4UHL
Boston	147.195	+	W4UCJ	oaez	TARC
Brnswk/Jekyll	145.410	-	KB4PXX	o	WB4PXX
Brunswick	146.730	-	K4TVE	oa	GWYNN CO
Calhoun/Jaspe	146.805	+	KC4AQS	o(ca)leRB	
Carrollton	146.640	-	W4FWD	oezt 131.8	WGARS
Cartersville	147.015	-	N4GIS	oezRB (ca)	N4GIS
Cedartown	147.120	+	W4CMA	o(ca)	CV ARC
Chatsworth	145.250	-	N4YYD	oezRB (ca)t71.9	N4YYD
Chula	147.285	+	WD4LYV	oe	CPARC
Clarkesville	147.120	+	K4HCA	oez(ca)	SARG
Clayton	145.250	-	WA4BLQ	o	WA4BLQ
Cleveland/Lon	146.910	-	WB4HIG	oa	GATEWAY ARC
Cochran	145.110	-	N4MXC	oaezt	MGRA
Columbus	145.310	-	KA4CEK	o	
Columbus	146.610	-	W4CVY	oa	COLUMBUS ARC
Columbus	146.880	-	W4CVY	o	COL ARC
Commerce	147.225	+	KB4ZUN	o	NE GA ARC
Conyers	145.230	-	WB4JEH	olt151.4	
Conyers	146.610	-	WB4JEH	oaelt151.4	
Conyers	147.210	+	N4EMM	oez(ca) t162.2	CONYERS ARG
Coolidge	145.170	-	N4JBF	o(ca)RB	N4JBF
Cordele	145.490	-	KA4WUJ	oet103.5	FLINT ARC
Covington	146.925	-	WA4ASI	oal	
Covington	147.270	+	WA1KMS	oet127.3	CARG
Cumming/Sawne	147.150	+	K4BYK	o(ca)l	SMAG
Dahlonega	146.835	+	N4KHQ	oe(ca) RB	N4KHQ
Dallas	146.850	-	K4DVJ	o(ca)z	
Dallas	146.895	+	WD4LUQ	oeRBt 77.0	WD4LUQ
Dalton	145.230	-	KS4BS	oa	DALTON ARC
Dalton	147.135	+	N4BZJ	oaezl RBt100.0	7.135 RG
Decatur	145.450	-	W4BOC	o	ALFORD MEM RC
Douglas	147.045	+	K4SES	o	DAARC
Douglasville	147.360	+	WA4CLC	o	SCARS

GEORGIA

<i>Location</i>	<i>Output</i>	<i>Input</i>	<i>Call</i>	<i>Notes</i>	<i>Sponsor</i>
Douglasville	145.110	-	N4ZCV	oe(ca) t88.5	SCARS
Dublin	147.360	+	WA4HZX	oa	DUBLIN ARC
Eastman	145.210	-	KD4DTA	oe	HEART OF GA RC
Eatonton	147.090	+	KC4YHM	oaezlt 179.9	KC4YHM
Elberton	146.625	-	N4UJT	o	BROADRIVEF ARC
Ellijay/Talon	146.985	-	KC4ZGN	oae77.0	KC4ZGN
Fayetteville	145.210	-	W4PSZ	o(ca)z	FCRA
Fayetteville	146.685	-	K4UWN	o	
Flintstone	145.350	-	W4FGQ	o	TRI STATESAR
Folkston	146.790	-	KD4GEY	o	KD4GEY
Forsyth	147.165	+	KB4KIN	o(ca)l	KB4KIN
Forsyth#	147.915	-	W4STJ	o	
Gainesville	146.670	-	W4NSO	o(ca)zt 131.8	LANIERLAND ARC
Griffin	145.390	-	K4HYB	o(ca)	CHAS NEWTON ARC
Griffin	146.910	-	K4HYB	o	CHAS NEWTON ARC
Hartwell	146.895	-	WA4RBS	oet100.0	HARTWELL AR
Hinesville	147.015	+	KF4UM	oaez	LCECARC
Irwinton	147.240	+	WB4NFG	oae77.0	
Jasper	145.370	-	KB4IZF	oe(ca) t100.0	KB4IZF
Jasper	146.700	-	W4OOM	o	PICKENS ARC
Jesup	145.190	-	WA4EQL	oe	JAWS
Jesup	145.430	-	KA4EIM	oa	KA4PCZ
Jesup	146.925	-	N4PJR	o(ca)	N4PJR
Jonesboro	145.170	-	WA4DIW	oez	CC EMA
Jonesboro	145.330	-	WA4OGE	oz	WA4OGE
Kibbee	146.820	-	K4HVK	o(ca)t	K4HVK
Lafayette	147.375	+	KB4VAK	oaeRBt 77.0	G.R.O.U.P.
Lavonia	146.715	-	K4NVG	oez(ca) t100.0	LAVONIA ARC
Lawrenceville	145.190	-	WB0QGH	o	WB0QGH
Lawrenceville	147.075	+	WD4JXR	oz(ca)	GWINNETT AR
Lookout Mtn#	147.210	+	KC4WHD	oae7 107.2	HIGH POINT R
Macon	146.805	-	KC4ZGR	oazt 100.0	KC4ZGR
Macon	145.370	-	W4BKM	o	MACON ARC
Macon	145.430	-	WB4OLL	o(ca)IRB	WB4OLL
Macon	146.660	-	W4BKM	o(ca)	MACON ARC
Macon	146.895	-	N3SM	oat123.0	N3SM
Macon	147.060	+	WA4DDI	ot	WA4DDI
Madison	146.865	-	WB4DKY	oa	WB4DKY
Marietta	145.430	-	K4LCI	o(ca)	HEWLETT PACKARD

GEORGIA

<i>Location</i>	<i>Output</i>	<i>Input</i>	<i>Call</i>	<i>Notes</i>	<i>Sponsor</i>
Marietta	145.490	-	WA4QPL	o(ca)z	LARC- LOCKHEEDARC
Marietta	146.775	-	N4NFP	oeIRB (ca)t118.8	BSRG
Marietta	146.880	-	W4IUD	o	KARC
Milledgeville	145.150	-	KF4LT	o(ca)t	KF4LI
Milledgeville	146.700	-	WB4DOJ	oa	<ARC
Milledgeville	147.135	+	K4FRM	oelt123.0K4FRM	
Moultrie	146.790	-	WD4KOW	o	
Newnan	145.130	-	K4SEX	oez	B.GREMILLION MRC
Newnan	146.790	-	K4SEX	oe(ca)	B.GRAMILLION MRC
Pembroke	147.075	+	WB4CJB	oa	BEARS
Perry	146.955	-	AC4MU	oe	MGRA
Pine Mt/Hamil	145.190	-	WB4ULJ	oe	
Quitman	146.880	-	WA4NKL	o	WA4NKL
Riceboro	145.470	-	KF4UM	oaez	LCECARC
Ringgold	146.715	-	W4ABZ	o	+WA4LJU
Rome	147.300	+	WB4YSV	o	
Rome/Mt Alto	146.940	-	W4VO	oe(ca)	NW GEORGIA ARC
Roswell	147.060	+	N4CLA	o(ca)z	N FULTON AR LGE
Sandersville	145.270	-	AD4ID	oat77.0	AD4ID
Savannah	146.700	-	KK4TO	o(ca)z	COASTAL ARS
Savannah	146.880	-	W4HBB	oae	ARC OF SAVANNAH
Savannah	146.970	-	W4HBB	oae	ARC OF SAVANNAH
Savannah	147.210	+	KK4TO	o(ca)z	COASTAL ARS
Savannah	147.330	+	KK4TO	oez(ca)	CARS
St Marys	146.985	-	KA4UUB	o	
St Simons Isl	147.090	+	KA4CVE	o	
Statesboro	147.105	+	NC4D	o	
Stockbridge	145.310	-	WA4JDR	o	
Stone Mtn	146.760	-	W4BOC	o107.2	ALFORD MRC
Summerville	147.225	+	KA4LVY	oa	CWCARC
Sweat Mt/Mari	145.470	-	N4CLA	o(ca)z	N FULTON AR LGE
Thomaston	147.390	+	W4OHH	o	W4OHH
Thomson	146.835	-	KC4GSS	oa	THOMSON- WRENS
Toccoa	147.330	+	KA4DIP	o	TOCCOA ARS
Twin City	147.315	+	N4REB	o(ca)RB	
Valdosta	145.130	-	KB0Y	oIRBt 141.3	SGRA
Valdosta	146.760	-	N4NQG	oeRB (ca)t141.3	VARC
Valdosta	147.135	+	KB0Y	o(ca) t141.3	SGRA
Vidalia	146.625	-	KE4ZZ	oa	KE4ZZ
Waleska/Pnlgm	145.270	-	KE4PN	ol	PLMRG

156 144-148 MHz

GEORGIA-HAWAII

Location	Output	Input	Call	Notes	Sponsor
Warm Springs	146.985	-	KN4FE	oez	N4UER
Warner Robins	146.850	-	WA4QWI	oe(ca)	CGARC
Warner Robins	147.180	+	WB4BDP	oael	WB4BDP
Warner Robins	147.300	+	AC4MU	oaezRB	MGRA
Watkinsville	147.045	+	KD4AOZ	o	KD4AOZ
Waycross	146.640	-	KD4CEX	oe (ca) 141.3	WARA
Waynesboro	145.230	-	WD4COL	o	WD4COL
Wrens	146.775	-	KB4NA	o	THOMSON- WREN
Wrightsville	146.940	-	WA4RVB	oaelRB	WA4RVB

HAWAII

STATEWIDE

CABLE TV INTF	145.250	-		INTERF	CATV
	145.130	-			
Honolulu	145.450	-	KH6CIZ		HanaHou
Rev KH6QR	145.110	-			
HAWAII					
Hilo	145.350	-	NH6BP	o	NH6BP
Hilo	146.700	-	KH6IAA	oel	BIARC
Hualalai	147.160	+	NH6SG	oel	HWARS
Ka'u	145.290	-	WH6FC	o	WH6FU
Kaiwika	146.640	-	WH6BY	oel	WH6BY
Kamuela	145.230	-	KH6PI		HWARS
Kealahou	144.510	+	KH6QR	oael	KH6QR
Kealahou	145.410	-	KH6QR	o	IRC
Kohala South	147.320	+	WH6FM		H.E.R.C.
Kona	145.170	-	KH6DHG	o	HWARS
Kona	147.340	+	NH6Q	ol	HWARS
Kulani Cone	146.760	-	AH6P	oael	BIARC
Maunaloa	144.170	144.170	KH6HME		KH6HME
Mt Maunaloa	146.820	-	AH6J	oael	BIARC
Naalehu	146.720	-	NH6M	oe	HWARS
Pepeekeo	146.880	-	KH6IAA	oel	BIARC
KAUAI					
Hanamaulu	146.660	-	NH6Z	oe	GTEARC
Hanamaulu	147.380	+	KH6BFU	ol	Ohana ARC
Kalaheo	146.920	-	KH6S	oael	KARC
Kekaha	146.860	-	KH6ENC	o	HANG ARC
Kukuiolono Park	146.820	-	KH6JJC	oel	KARC
Lihue	147.040	+	NH6FJ	oel	RACES
LANAI					
Lanai	147.180	+	AH6GR	oe	AH6GR
MAUI					
Kahului	146.760	-	KH6HHG	oael	MARC
Kula	146.860	-	WH6BYH	o	WH6BYH
Kula	147.260	+	N6HPQ	o	N6HPQ
Mt Haleakala	147.020	+	KH6H	oelz	RACES
MOLOKAI					
Kualapuu	145.370	-	W6KAG	o	W6KAG
OAHU					
Aiea	146.680	144.080	KH6R	o	KH6R

HAWAII-IDAHO

Location	Output	Input	Call	Notes	Sponsor
Diamondhead	146.880	-	NH6DY	oel	EARC
Ewa	146.600	-	KH6CY	oe	Ohana ARC
Honolulu	144.730	+	AH6FJ	oael	RAG
Honolulu	145.150	-	KH6XP	o	Ohana ARC
Honolulu	145.210	-	KH6KL	op	EARC
Honolulu	145.310	-	KH6AGE	o	KH6AGE
Honolulu	145.390	-	NH6AQ	o	
Honolulu	145.450	-	KH6CIZ	ole	HanaHou
Honolulu	145.490	-	KH6ICX	oe	SFHARC
Honolulu	146.620	-	KH6JJX	oe	TAG
Honolulu	146.780	-	KH6WO	o	HARC
Honolulu	146.800	-	KH6TB	oe	EARC
Honolulu	146.840	-	KH6JUJ	oaei	KH6JUJ
Honolulu	146.960	-	KH6BYZ	celz	RAG
Honolulu	146.980	-	NH6HC	oe	EARC
Honolulu	147.060	+	KH6JCA	oer	RACES
Honolulu	147.080	+	KH6EJZ	o(ca)el	HanaHou
Honolulu	147.100	+	KH6CWM	o	KH6CWM
Honolulu	147.120	+	KH6JPL	oez	GTE ARC
Honolulu	147.260	+	KH6JJX	oelz	TAG
Honolulu	147.280	+	NH6QZ	o	NH6QZ
Honolulu	147.300	+	AH6CP	c t	MARC
Honolulu	147.360	+	KH6DD	od PKT	HDXC
Kailua	146.640	-	KH6BI	oel	EARC
Kaneohe	147.200	+	KH6BFZ	oezl	KH6BFZ
Kaneohe	147.220	+	KG7UV	o	KG7UV
Kapolei	147.240	+	KH6JEO	oel	Ohana ARC
Kapolei	147.340	+	KH6JEO	oe	Ohana ARC
Kapolei	147.380	+	WH6MK		Ohana ARC
Laie#	145.290	-	KH6JDU	not coord	BYUH
Leeward Oahu	144.520	144.520	KH6JIW	o	Ohana ARC
Maile	146.740	-	NH6PE	oael	Waianae
Manoa	145.470	-	KH6UH	o	UHARC
Mililani	145.430	-	AH6IM	o	AH6IM
North Shore	146.760	-	KH6FV	oe	EARC
North Shore	147.000	-	KH6HH	ol	TAG
Pearl City	145.190	-	KH6TU	c	KH6TU
Salt Lake	145.270	-	NH6PW	o	NH6PW
Wailua	146.900	-	KH6LJ	o	Ohana ARC
Windward Oahu	146.940	-	unk	oel	EARC
Windward Oahu	147.140	+	KH6BS	o	Ohana ARC

IDAHO

NORTHERN

North Idaho	145.290	-	SNP	SNP 88.0
SNP	145.130	144.630	SNP	t

BONNERS FERRY

Black Mtn	146.960	-	KD7IB	oex
-----------	---------	---	-------	-----

COEUR D'ALENE

Mica Peak	147.080	+	W7MCD	oeraz
-----------	---------	---	-------	-------

EAST

Driggs	146.940	-	K7ENE	oe	MCCD
Howe	146.850	-	WA7FDR	ol	ERARRA

IDAHO

<i>Location</i>	<i>Output</i>	<i>Input</i>	<i>Call</i>	<i>Notes</i>	<i>Sponsor</i>
Howe	146.850	-	WA7FDR	ol	
Idaho Falls	146.640	-	N7JHS	oa	ERARC
Idaho Falls	146.740	-	N7JHS	o	BCES
Idaho Falls	147.150	+	WB7CCS	o	WB7CCS
Rigby	146.880	-	K7ENE	o	ERRS
EAST CENTRAL					
Salmon	146.920	-	WB7SPJ	o	SARC
Salmon	147.360	+	WB7SPJ	Emerg/e Sun	SARC
GRANGEVILLE					
High Camp	146.680	-	N7SBM	l	CamasPr ARC
KELLOGG					
Wardner Peak	146.940	-	N7JCT	o	CD AARG
LEWISTON/MOSCOW					
Paradise Ridge	146.700	-	WB7TBM	o	Thatuna ARC
Moscow Mtn	146.820	-	WA7HWD	olx	NWTriSt
Lewiston Hill	146.860	-	W7VJD	oa	LCARC
MULLAN					
Lookout Pass	147.020	+	WB7AUK	ol	KBARA
OROFINO					
Orofino	145.490	-	N7IIN	o	
Wells Beach	146.760	-	K7NDX	oe	ClrARC
POST FALLS					
Blossom Mtn	146.980	-	K7ETJ	oe	
Blossom Mtn	147.220	+	N7ESU	oay	
RATHDRUM					
Rathdrum Bald	145.330	-	W7GNU	o	
SANDPOINT					
Sandpoint Baldy	145.230	-	KB7ZRG	o	BonCoDES
Sandpoint Baldy	146.780	-	WA7CDG	o	
SOUTH CENTRAL					
Burley	146.400	+	WA7UHW	oel	ISRA
Burley	147.000	-	WA7UHW	o	ISRA MtHsn
Jerome	146.060	+	KA7ENV	oe	ISRA
Jerome	146.660	-	KA7ENV	o	TF ARES
Ketchum	147.180	+	N7EWT		N7EWT
Twin Falls	146.160	+	N7GA	oa	ISRA
Twin Falls	146.760	-	N7GA	o	ISRA MVCh
SOUTHEAST					
Grace	146.800	-	AE7T	o	FCES
Pocatello	147.060	+	N7DN	o	PARC
Pocatello	147.240	+	N7PFH	o	BCES
Pocatello	147.300	+	KA7MLM	o	
Rexburg	146.700	-	K7ENE	o	MCCD
SOUTHWEST					
Boise	145.250	-	WA9WSJ	oa	BCARC
Boise	145.290	-	KE7RL	oe	KE7RL
Boise	146.840	-	N7IYM	oa	VOIARC
Boise	146.880	-	W7ID	o	W7ZRQ
Boise	146.940	-	W7ZRQ	o	ISRA Boise
Boise	147.240	+	N7LKA	o	VOIARC
Homedale	146.920	-	KB7AOF		KB7AOF
Kuna	145.490	-	N7NTY	l RB	N7NTY

IDAHO-ILLINOIS

<i>Location</i>	<i>Output</i>	<i>Input</i>	<i>Call</i>	<i>Notes</i>	<i>Sponsor</i>
Kuna	147.200	+	N7NTY	10m RB	N7NTY
Mt Home	147.340	+	N7OKG		E.C.R.A.
Nampa	146.700	-	KB6AMQ	o	KB6AMQ
Payette	147.120	+	W7OJI	o	TVARC
ST MARIES					
St Joe Baldy	147.100	+	W7KCP	oer	
WEST CENTRAL					
Cascade	146.620	-	WB7URP	ol	VOIARC
McCall	147.020	+	KF7KQ		KF7KQ
ILLINOIS					
BLOOMINGTON					
Bloomington	146.790	-	K9CYW	olr	McLEANCOARES
Bloomington	146.940	-	W9AML	oe	CIRC
Bloomington	147.150	+	WD9FTV	oa	GENTEL ARC
Normal	147.015	+	NX9M	o(ca) e136.5	McLNCOARG
Odell	145.430	-	KD9F	o103.5	FLNGN A.R.T.
CENTRAL					
Clinton	146.985	-	KA9YPK	or	KA9YPK
Effingham	146.895	-	KA9SIU	oe	KF9HS
Greenville	147.165	+	W9KXQ	o(ca)elz	OVARC
Lincoln	145.390	-	N9EZJ	oar	+KA9RZJ
Lincoln	147.345	+	KD9WK	or	LINCOLN/ LOGAN
Sullivan	146.655	-	W9BIL	o	MARC
Taylorville	146.955	-	WB9YHQ	oer	CCARC
Taylorville	147.240	+	KA9JHW	o(ca)erz 103.7	KA9JHW
CHAMPAIGN					
Allerton	147.225	+	K9LOF	o146.2	K9LOF
Allerton	147.285	+	K9LOF	o146.2	K9LOF
Champaign	146.760	-	K9ISZ	o	TCARC
Urbana	147.000	+	WB9OIH	oy	EIRG
Urbana	147.060	+	K9CW	oer	CHCOESDA
CHICAGO					
Chicago	145.110	-	N9BBW	o107.2	UFDA
Chicago	145.210	-	K9TJP	o(ca)elr	CEEARS
Chicago	146.670	-	WB9AET	o(ca)lrz 107.2	WAFAR
Chicago	146.730	-	WB9RFQ	o(ca) ey107.2	WB9RFQ
Chicago	146.760	-	WA9ORC	o(ca) 107.2	CFMC
Chicago	146.850	-	WA9DZO	tel	M.A.P.S.
Chicago	146.880	-	K9GFY	o(ca) rz107.2	SARA
Chicago	147.150	+	W9SRO	ol107.2	CFAR
Chicago	147.225	+	KD9FA	oal107.2	ACLR
Chicago	147.315	+	W9FO	o	METRO ARC
Hines	147.060	147.060	WB9AGH	oer	NE IL EM NET
Markham	147.135	+	W9NXP	o	AREA

160 144-148 MHz

ILLINOIS

<i>Location</i>	<i>Output</i>	<i>Input</i>	<i>Call</i>	<i>Notes</i>	<i>Sponsor</i>
DECATUR					
Decatur	146.730	-	K9HGX	oierz	CENOISARC
Decatur	147.100	+	WA9RTI	oarz	MACON ARC
DUNLAP					
Dunlap	145.370	-	N9BBO	o(ca) el156.7	N9BBO
EAST CENTRAL					
Casey	147.030	+	WB9NYF	oe	EIHC-W9GWF
Charleston	145.370	-	WD9ICG	oe	CENILLRS
Danville	146.820	-	WK9Y	oa	VCARA
Lerna	146.625	-	WA9CUE	o	UMRA
Mattoon	145.330	-	KF9NB	o114.8	
Melvin	146.850	-	WB9TAH	o	IFARS
Monticello	146.925	-	K9IYP	or	PIATTCOARC
Newton	145.490	-	WB9AZN	o(ca)er	JARS
NORTH					
Byron	147.270	+	KA9NYN	oe	BARC
NORTH CENTRAL					
Dekalb	146.730	-	WA9CJN	o(ca) e100.0	KISHWAUKEE
Dixon	146.970	-	W9LDU	oerz	LEE CO. ESDA
Morris	147.270	+	W9AKM	oez	GRUNDY CO ARC
Ottawa	147.120	+	W9MKS	o(ca) z103.5	SRRC
Princeton	146.955	-	WB9NTG	o	RCB ARC
Rock Falls	146.625	-	N9ORQ	oae 100.0	+N9SRF
Streator	147.360	+	WB9YLJ	oae103.5	
Toluca	146.895	-	KA9IHD	oae 103.5	KA9IHD
NORTHEAST					
Antioch	145.290	-	KA9VZD	oaelxz	STLIN ARC
Argonne	145.190	-	W9QVE	oy	ARGONNARC
Arlington Heights	146.985	-	WB9TAL	oa 107.2	ARCOMLEAGUI
Aurora	147.210	+	W9BOI	o(ca)ez 103.5,107.2	AFAR INC.
Batavia	146.580	147.660	WA9AAC	oe	NIARC
Blue Island	146.640	-	WG9Z	o(ca)e	STARS
Bolingbrook	147.330	+	WD9AKO	o(ca)e	BARS
Bridgeview	146.955	-	WB9ZPE	oa114.8	
Cicero	146.970	-	K9ONA	o107.2	SMCC
Crystal Lake	146.655	-	WD9DRC	o(ca)el 107.2	CLRG
Downers Grove	145.250	-	W9DUP	o(ca) 107.2	DARC
Downers Grove	146.715	-	KA9OOP	o(ca) 107.2	ROCKWELL
Elgin	146.790	-	W9ZS	o(ca)e 107.2	VARA
Elk Grove Village	147.015	+	KB9L	oer107.2	EGDXA

Join

WAFAR

Now!!!

146.67 224.98 443.60

- ◆ Chicago's premier repeater club.
 - ◆ From Wisconsin to Indiana
 - ◆ Eight 2-meter receive sites
 - ◆ 3000 + sq. miles coverage
 - ◆ Weekly Social Gatherings
 - ◆ 2-Meter Information Net
every Tuesday 8pm
 - ◆ 400+ members

\$5.00 OFF

new members with this ad

**Western Area FM Amateur
Repeater Club**

708/627-4114
PO Box 6661043
Chicago, IL 60666

ILLINOIS

<i>Location</i>	<i>Output</i>	<i>Input</i>	<i>Call</i>	<i>Notes</i>	<i>Sponsor</i>
Franklin Park	145.330	-	WB9DAC	o(ca)ez	MERC
Gilberts	146.925	-	WD9AHX	o107.2	RATFAR
Glen Ellyn	145.390	-	W9CCU	o(ca) erz107.2	WCRA
Glenview	147.090	+	W9AP	o(ca)ez	NORA
Gurnee	147.240	+	W9MAB	o(ca) e127.3	GURNEE RG
Hampshire	147.120	+	N9EX	tl	HAH
HawthorneWoods	146.925	-	WD9AHX	o(ca) 107.2,127.3	RAT FAR
Hazelcrest	146.805	-	WD9HSY	oe107.2	TRITOWN ARC
Hoffman Estates	145.310	-	W9CCU	oy	WCRA
Joliet	146.820	-	W9OFR	oe	WCARL
Joliet	147.300	+	WD9AZK	o(ca)z	MAVERICK AR
Kankakee	146.940	-	W9AZ	oa	KARS
Lake Villa	147.030	+	WB9RKD	oaelz 107.2	WVSARC
Libertyville	147.180	+	W9FUL	oez127.3	LAKE CO RACES
Marengo	146.685	-	WI9C	oe	MOTHERS
Marengo	147.165	+	WA9UNA	o114.8	WA9UNA
Mchenry	145.410	-	KB9I	o(ca)erz	ARROW
Montgomery	145.170	-	WA9DNZ	oaez	AT & T
Mt Prospect	145.270	-	WA9ZDX	o(ca)rz	ECHO
Niles	147.390	+	W9NMO	oal	NARA
Schaumburg	145.150	-	W9LOV	oaez 107.2A	BEAR
Schaumburg	146.700	-	WB9PHK	o(ca)l 100.0	STROKE
Schaumburg	147.285	+	N9CXQ	o(ca) elrz107.2	NAPS
St Charles	145.470	-	KA9LOP	oer 103.5	MD-VLY ARC
Streamwood	145.230	-	K9IIK	o(ca) el107.2	SARC
Wasco	145.350	-	K9TJP	o107.2	CEEARS
Watseka	147.030	+	W9RWX	oa	I-C ARC
Westmont	145.490	-	K9CSE	oael 107.2	WSTMTESDA
Wheaton	147.360	+	W9UXO	oDX INFO136.5	NIDXA
Woodstock	146.895	-	N9HEP	o(ca) er107.2	MCESDA
Yorkville	147.375	+	KA9U	oer	KCASE-ARG
NORTHWEST					
East Moline	146.760	-	K9JL	ol100.0	K9JL
Freeport	147.390	+	N9LXS	o(ca)e	SCRA
Galesburg	147.000	-	W9GFD	oaelz	KNOXCARC
Galesburg	147.210	+	W9SLO	o	KNOX CO CD
Moline	146.940	-	W9RI	oe	MSVALSOC
Monmouth	146.655	-	KB9RC	o(ca)erz	KB9RC
Morrison	145.210	-	KA9QYS	o(ca)	S/RF ARS
Oregon	147.045	+	KB9DBG	oer	KB9DBG
Savanna	147.135	+	N9FID	oae	P.A.R.C.

ILLINOIS

Location	Output	Input	Call	Notes	Sponsor
Sterling	146.850	-	W9MEP	o(ca)	S/RF ARS
PEORIA					
Canton	147.285	+	K9ILS	o(ca)e	FCARC
East Peoria	145.270	-	KA9GCI	oaz	PEKIN
Kickapoo	146.970	-	KF9XK	oaz 103.5	BFD RC
Metamora	147.255	+	K9UQF	oazr	WCRA
Pekin	145.450	-	KA9GCI	oaz	PEKIN
Pekin	146.670	-	K9GBN	oaz	K9GBN
Peoria	145.150	-	WD9DGF	o(ca)erz	O.F.F. RG
Peoria	146.760	-	W9DNI	oe	HIFC
Peoria	146.850	-	W9UVI	oazr	PAARC
Peoria	147.075	+	W9UVI	oazr 103.5	PAARC
Sparland	147.180	+	WB9NNS	o	
Tremont	146.910	-	WA9DKO	oe	TAZEWELL COES
ROCKFORD					
Belvidere	147.375	+	K9ORU	oaz 100.0	BOONE CO ARC
Rockford	146.610	-	W9AXD	oaz	RARA
Rockford	146.805	-	K9AMJ	o(ca)elr	K9AMJ
Rockford	147.195	+	N9CWQ	oe	RTG
Rockford	147.255	+	N9MEP	o107.2	CEEARS
SOUTH					
Cairo	146.390	+	K9EXH	o	McGINNESS
Makanda	146.640	-	KB9SB	oer	SIARS
Metropolis	147.225	+	N9IBS	oazr 123.0	MAMA ARC
Mounds	147.255	+	KB9BNB	o	KB9BNB
SOUTH CENTRAL					
Alto Pass	146.850	-	K9GOX	oe	MT AVA RPT
Benton	146.805	-	N9AZZ	oez	FRATS
Carbondale	146.565	223.540	WA9V	tlry	SKYWARN
Carbondale	146.730	-	W9UIH	oa	SIUARC
Centralia	147.270	+	WD9FTR	oe	CWA
Mt Vernon	147.135	+	WD9GHG	oel	ARCOM
Tamaroa	146.985	-	N9LUD	o(ca) elz107.2	T.A.R.A.
Tunnel Hill	147.345	+	W9WG	oe	TRGHILARA
SOUTHEAST					
Carmi	147.300	+	K9CXG	oe	INRAC
Grayville	145.130	-	N9ASN	o	SLNCORA
Herod	146.880	-	WB9TQQ	oe	SCAN
Herrin	146.670	-	W9JGN	o(ca)elr	HARC
Marion	145.190	-	AA9ET	oe	AA9ET
Mt Carmel	146.940	-	AI9H	oazr	R.A.D.I.O.
Olney	146.760	-	K9QAT	oe	RCHLNDCOES
Robinson	147.360	+	WA9ISV	oaz	CCARC
SOUTHWEST					
Campbell Hill	147.090	+	WZ9W	oe	TCARC
SPRINGFIELD					
Athens	146.805	-	WB9ZPY	oael94.8	WB9ZPY

ILLINOIS-INDIANA

Location	Output	Input	Call	Notes	Sponsor
Springfield	146.685	-	WA9KRL	o	WA9KRL
Springfield	147.315	+	WS9V	o(ca) elzA	MR. DX
Springfield	147.375	+	WA9KRL	o110.9	WA9KRL
ST LOUIS					
Alton	145.470	-	N9GGF	o(ca)erz	+N9GGE
Belleville	145.110	-	KN9G	o(ca)elrz	PRIME ARA
Belleville	147.120	+	K9GXU	o(ca)rz	STCARC
Carlinville	146.865	-	N0AP	o	MCRC
Collinsville	146.790	-	W9AIU	o(ca)lr	EGYPTN RC
East Alton	146.640	-	W9WDD	o	88MEMRPT
Elsah	145.310	-	WA9NYN	o(ca)er	+WB1GOG
Gillespie	145.290	-	WV9M	oaz	WV9M
Gillespie	146.820	-	WA9FDP	oaz	MONTEMAC ARC
Godfrey	145.130	-	WV9M	oaelz	WV9M
Godfrey	145.230	-	KC9GL	oaelrz	LEWCLRKRC
Godfrey	147.210	+	WV9M	oael	WV9M
Granite City	145.450	-	WA9REW	o	SPRAVRPT
St Louis	146.760	-	W9AIU	o(ca)er	EGYPTN RC
Waterloo	145.430	-	WD9FTA	o(ca)e	
WEST CENTRAL					
Beardstown	146.715	-	KD9UL	o(ca)z 103.5	IVARC
Carthage	147.105	+	N9MTM	oe	N9MTM
Jacksonville	146.775	-	KB9FBI	oaz	JARS
Macomb	147.060	+	WB9TEA	oaz	LEARC
Oquawka	145.330	-	KI9B	o(ca)	OQUAWKAARC
Pittsfield	147.270	+	WB9HPT	o	WB9HPT
Quincy	146.940	-	W9AWE	o(ca)erz	WIARC
Quincy	147.030	+	W9AWE	oer103.5	WIARC
Quincy	147.135	+	WB9OTW	oe	+WB0ZHB
Quincy	147.195	+	KD9VA	oaz	QARG
WINNETKA					
Winnetka	147.345	+	WB9FRM	o(ca)l 107.2L	NSRC

INDIANA

EAST CENTRAL

Anderson	145.230	-	N9DEZ	o	MCRN
Anderson	145.390	-	W9VCF	o	MCARC
Anderson	146.820	-	KA9HDF	oaz	ARC
Anderson	147.090	+	KB9VE	or	ARC
Connersville	146.745	-	WB9SBI	oaz	F C RACES
Greenfield	145.330	-	KD9AV		H.C. ARC
Greenfield	147.150	+	N9GWK		N9GWK
Hartford City	146.655	-	AA9Z		BARS
Indianapolis	145.110	-	KN9E	o(ca)	SCIRA
Indianapolis	145.150	-	WB9CEP	ott 88.5	ThomsonARC
Indianapolis	145.190	-	WD8PRH		FARA
Indianapolis	145.250	-	KA9PCT	o(ca) lxzWx	EARS
Indianapolis	145.290	-	AB9D	o(ca)e	IAFS ARC

INDIANA

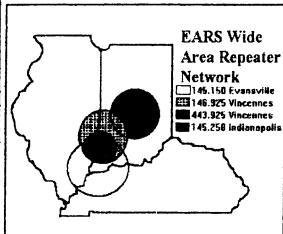
<i>Location</i>	<i>Output</i>	<i>Input</i>	<i>Call</i>	<i>Notes</i>	<i>Sponsor</i>
Indianapolis	145.370	-	WB9IHS	oae 88.5	FAA ARC
Indianapolis	145.410	-	K9UZW	oae 88.5	K9UZW
Indianapolis	146.625	-	W9HFQ		TECH-HS
Indianapolis	146.670	-	WB9QLJ		IPL ARC
Indianapolis	146.700	-	WA9RIA		Indy RA
Indianapolis	146.760	-	K9LPW	oelr	Cen IN RA
Indianapolis	146.880	-	W9KOU	oaett 88.5	ThomsonARC
Indianapolis	146.970	-	WB9OPR	o(ca)z	ICE
Indianapolis	147.120	+	WA9RIA		Indy RA
Indianapolis	147.210	+	W9FBZ		N.A. ARC
Indianapolis	147.315	+	W9SU		Indy DX
Middletown	145.270	-	N9FFS		Mdltwn RA
Muncie	145.490	-	WD9HQH	oe	ERCS
Muncie	146.730	-	WB9HXG		MAARC
Muncie	146.850	-	KC9IY	o	Del. ARS
New Castle	145.450	-	W9ML	o(ca)	HCWA
New Castle	147.360	+	N9WB		EIE
Noblesville	145.170	-	WN9A	oer 77.0	HC ARES
Noblesville	147.390	+	WB9YCZ	o(ca)lrz	ICE
Parker City	147.300	+	WD9EXZ	o	R. ARA
Portland	146.925	-	N9EDJ	or	JCARTS
Richmond	147.180	+	K9QAN	oe	Rich. RA
Richmond	147.270	+	KC9RI		W.W. ARC
Rushville	147.000	-	N9RS	oer	EC RA
Whiteland	146.835	-	WB9YIG		Midst.ARC
NORTHEAST					
Angola	147.180	+	WB9AEI	oael 131.8	WB9AEI
Angola	147.210	+	KF9IQ	o	S.C. ARC
Auburn	147.360	+	WB9VDK	or	D. Co. CD
Bluffton	147.060	+	W9SR		B-A RA
Decatur	145.470	-	W8IXN	oaer	Adams ARC
Elkhart	145.430	-	AA9DG	o(ca)erz	ECRA Inc
Elkhart	146.640	-	K9CMJ	o	CTS Rpt
Fort Wayne	145.330	-	K9YRS	oel	HT to HF
Fort Wayne	146.625	-	K9LSB	ct(ca) elrz	HAMS
Fort Wayne	146.760	-	W9TE	o	F W RC
Fort Wayne	146.880	-	W9INX	oezxWx	A.C.A.R.T.S.
Fort Wayne	146.910	-	W9TE	tta	FW RC
Fort Wayne	146.940	-	NA9C		MART
Fort Wayne	147.165	+	WD9AVW	o	WD9AVW
Fort Wayne	147.255	+	W9INX	oez(ca)	A.C.A.R.T.S.
Huntington	146.685	-	N9BHA	oae	Hunt. Co.
Ligonier	147.150	+	N9BCP	or	21 Rpt Gp
Marion	145.310	-	WB9UCF	oae	F.B. ARC
Marion	146.790	-	W9EBN	o(ca)elrz	Grant ARC
Marion	147.195	+	WB9OHX	o	GARC
Monroe	146.970	-	W9FRU	o(ca)	Adams ARC
Osceola	146.895	-	N9FXW	o(ca)el	BCRA
Wabash	147.030	+	W9HNO	o(ca)ez	W.C. ARC

INDIANA

<i>Location</i>	<i>Output</i>	<i>Input</i>	<i>Call</i>	<i>Notes</i>	<i>Sponsor</i>
Warsaw	145.130	-	KA9OHV	oelz 131.8	N.I.R.G.
Warsaw	146.985	-	KB9AVO	oaelrz	KB9AVO RG
Waterloo	147.015	+	K9ZBM		NEI ARC
NORTHWEST					
Crown Point	145.450	-	KE9I		AREA
Crown Point	146.910	-	WN9Z	oe 192.8	Lake EMA
Gary	146.625	-	N9IPS		N9IPS
Gary	146.700	-	WB9WZN		WB9WZN
Gary	147.000	+	W9LJ	ol	L.C. ARC
Hammond	147.195	+	N9FXT	o 107.2	IARA
Highland	147.240	+	W9LJ	o	L.C. ARC
Kokomo	146.910	-	WB9HKJ	o(ca)erz	Kokomo RC
Kokomo	147.240	+	WB9FLK	oer	Kokomo RC
Kokomo	147.375	+	WD9ADB	or	FB ARC
LaPorte	146.610	-	K9JSI	tael	LaPorARC
Logansport	145.230	-	W9VMW	oe	CassCoARC
Logansport	145.350	-	AA9CS	ct	BridgeCty
Logansport	147.180	+	W9VMW	o(ca)e 77.0	C. C. ARC
Michigan City	146.970	-	W9CSF	(ca) 131.8	M. C. ARC
Mishawaka	147.090	+	WA9OKC		WA9OKC
Mishawaka	147.330	+	K9FIV	oae	MARA
Monticello	147.075	+	W9JFF		Tioga ARS
New Carlisle	146.745	-	KK9T	ct(ca)elz	RNGroup
Peru	147.345	+	K9ZEV	oe	M.C. ARC
Plymouth	146.670	-	K9ZLQ		MC ARC
Plymouth	147.285	+	WA9INM	oael 131.8	N.C. RA
Rochester	146.805	-	W9KLC	oa	F. C. ARC
South Bend	145.290	-	WA9GOP		D&K RG
South Bend	146.940	-	K9FAP		HEART, Inc
South Bend	147.225	+	W9AB	o	Mich. ARC
South Bend	147.390	+	WB9AGX	oaer 131.8	S.J. CD
Valparaiso	146.685	-	N9IAA	oaexzbl 131.8	NW IN RpG
Valparaiso	146.775	-	WB9AOU	o(ca)ez	P Co. ARC
Valparaiso	147.105	+	KQ9Q	oatt	KQ9Q RG
SOUTHEAST					
Columbus	146.790	-	WB9AEP	oe	Col. ARC
Corydon	147.135	+	KA9PCT	o	EARS
Frenchtown	146.820	-	W9BGW	o	W9BGW
Greensburg	146.955	-	KA9KTD	oer	D. C. ARC
Hanover	145.490	-	KD9BX	c(ca)z	MadHanRA
Jeffersonville	146.850	-	N9RM	oae	C. C. ARC
Jeffersonville	147.090	+	N9RM	o	C.C. ARC
Lawrenceburg	147.285	+	WA9BLA		L V ARC
Osgood	146.805	-	N9SFW	o(ca)rz	R. C. RA
Paoli	147.045	+	NM9P	o(ca)er DS103.5Wxz	OranCoARC

E.A.R.S.

1506 S. Parker Drive, Evansville, IN 47714
(812) 479-5741



145.150 Evansville

- Remote Receivers in Darmstadt, Petersburg
- Personalized Autopatch

443.925 Vincennes

- Digital Voice Recorder
- Voice Mailbox Service
- Severe Weather Updates
- Autopatch with autodials

146.925 Vincennes/Paxton

- Same as 443.925, plus Farmersburg Receiver

145.250 Indianapolis

- Personalized Autopatch
- Multiple Receivers

ALL LINKED TOGETHER !

Other EARS Repeaters: 145.110 Evansville,
146.895 Evansville, 444.900 Evansville, 443.425 Sullivan

Evansville Winter Hamfest

Saturday, November 25, 1995

Vanderburgh Co. 4-H Fairgrounds

Tables \$10 ● Admission \$5.00 ● (812) 479-5741

Hoosier Hamfest

Saturday, September 2, 1995

Indianapolis Armory - Holt Rd. & I-70

Tables \$15 ● Admission \$6.00 ● (317) 387-9667

Hamfest Hours: 8 a.m. - 2 p.m. local

All Indoors ● Free Parking

Setup time 6 a.m. Call or write for tables

Talk-in on EARS Wide Area Network

*EARS is an ARRL Special Service Club
and a member of the Indiana Repeater Council*

"Because a frequency...

...is a terrible thing to waste"

INDIANA

<i>Location</i>	<i>Output</i>	<i>Input</i>	<i>Call</i>	<i>Notes</i>	<i>Sponsor</i>
Salem	146.655	-	KA9SHM		WC ARC
Scottsburg	146.610	-	KB9ADA	o	KB9ADA
Seymour	145.430	-	N9HBM	oe	SeyARC
SOUTHWEST					
Bedford	145.310	-	W9QYQ	o	HH HC
Bedford	146.730	-	W9QYQ	o	HH HC
Bloomfield	147.240	+	N9CJM	o(ca)er	Shawnee
Bloomington	146.640	-	K9OK	oae 136.5	MC RC
Bloomington	146.940	-	K9IU	o	IU ARC
Bloomington	147.180	+	K9KTH	oaz	BBS
Boonville	147.075	+	WA9BAD	oe	W.C. CD
Cannelton	145.330	-	KB4QFL	o	KB4QFL
Cannelton	146.760	-	W9UNI	o	W9UNI
Elnora	145.470	-	KA9OHP		KA9OHP
Evansville	145.110	-	KA9PCT	ox	EARS
Evansville	145.150	-	KA9PCT	oaelxz Wx	EARS
Evansville	145.370	-	W9KXP		W9KXP
Evansville	146.790	-	W9OG	o(ca)erz	TARS
Evansville	146.895	-	KA9PCT	oaz	EARS
Evansville	147.150	+	W9OG	oer	TARS
Jasper	147.195	+	N9BEJ	o	Dubois CD
Linton	145.390	-	N9LAX	oae	GreeneCo
Petersburg	145.450	-	WA9FGT	oal	PRA
Princeton	145.410	-	N9IUI	o(ca)e	GARS
Rockport	146.910	-	WB9RCV	o	S. Co ARC
Shoals	145.210	-	KA9ENL	oaez	KA9ENL
Vincennes	146.670	-	W9EOC	o(ca)e	OPARS
Vincennes	146.880	-	K9LMJ	o	K9LMJ
Vincennes	146.925	-	WB9VPG	oalx Wxzbllt	EARS
Winslow	147.000	+	W9CZH	oae	P. C. ARC
WEST CENTRAL					
Avon	147.015	+	WD9CXU	oer	H.C. RA
Crawfordsvile	146.865	-	KB9GPB		S. C. RA
Crawfordsvile	147.225	+	WC9AAH	oaez 88.5	CrawEMA
Dugger	146.775	-	WD9JCV	oe	DuggerARC
Frankfort	146.610	-	N9SEZ	oae	CARC
Frankfort	147.045	+	W9FAM		W9FAM
Freedom	146.985	-	WK9A		SIRS
Lafayette	146.730	-	WB9TIB	o	Laf AR C
Lafayette	147.135	+	WB9RVN		WIRES
Lebanon	147.105	+	N9HLL	o(ca)lz	BCRA
Martinsville	147.060	+	N9AJS		M.C. RA
Martinsville	147.255	+	N9BYY		N9BYY
Plainfield	147.165	+	K9LMK	oae	K9LMK
Putnamville	147.330	+	W9BJJ		P.C. ARC
Terre Haute	145.350	-	NC9U		OtrCrkRC
Terre Haute	146.685	-	NC9U	oe	O.C.R.C.
Terre Haute	146.715	-	N9IAH	oi	N9IAH

INDIANA-IOWA

<i>Location</i>	<i>Output</i>	<i>Input</i>	<i>Call</i>	<i>Notes</i>	<i>Sponsor</i>
Terre Haute	146.850	-	W9UUU	oeWx	WVARA
Terre Haute	147.090	+	W0DQJ	oez	W0DQJ
Terre Haute	147.150	+	W9EQD	o(ca)	T.H. RC
W Lafayette	146.760	-	W9YB		Purdue RC
IOWA					
BURLINGTON					
Burlington	146.685	-	N2DUP	o-100.0 (ca)elpx	VECA
Burlington	146.790	-	W0LAC	oaex A	IA-ILL ARC
Burlington	147.360	+	WA6GUF	oel	WA6GUF
Fort Madison	146.865	-	KA0YAP	o(ca)ez	FtMadsnARC
Mt Pleasant	147.165	+	W0MME	ttSTAR 4aez	MtPlsntARC
Mt Pleasant	147.390	+	W0MME	oexWx	MtPlsntARC
Winfield	145.290	-	WB0VHB	o-100.0 lxWx	WB0VHB
CEDAR RAPIDS					
Cedar Rapids	145.150	-	W0HUP	o-192.8 (ca)xz	CRRA
Cedar Rapids	145.190	-	W0MJN	o	EIDXA
Cedar Rapids	146.745	-	W0GQ	o-192.8 exWx A	CVARC
Cedar Rapids	146.955	-	WB0VVZ	o-141.3 (ca)elxzWx	FIAR
Cedar Rapids	147.090	+	W0HUP	o-192.8 (ca)!z	CRRA
Cedar Rapids	147.270	+	W0SCM	oe	W0SCM
Coralville	147.150	+	W0FDA	oex	CvilleRPTR
Garrison	145.230	-	WB0RTM	oeWx R	BntnCoARC
Iowa City	145.470	-	KE0BX	ol	OTM-LNC RG
Iowa City	146.850	-	W0JV	caez	ICARC
Marion	147.000	+	WB0IUQ	o(ca)	RCRC
Marion	147.210	+	KC0OX	oe	KC0OX
CENTRAL					
Ames	147.240	+	W0YL	oexWx	StoryCoARC
Ames	147.375	+	WA0KHF	o(ca)e	CycloneARC
Boone	146.850	-	WB0HDO	oe A	BARK
Fort Dodge	146.745	-	N0RHH	oWx	N0RHH
Fort Dodge	146.910	-	W0UL	ox	FtDodgeARC
Marshalltown	146.880	-	W0DYS	o-141.3 xWx	CIRAS
Marshalltown	147.135	+	W0DYS	o-141.3 axz	CIRAS
Mingo	146.670	-	W0AIX	oex	W0AIX
Newton	147.030	+	K0DGX	oe	Newton ARA
Sheldahl	145.390	-	N0QFK	o(ca) epxz	N0QFK
Sheldahl	147.075	+	N0QFK	oepx	IRA
Stratford	146.625	-	K0KQT	oex	K0KQT
Webster City	147.015	+	K0KWO	o A	HmltnCoARA

170 144-148 MHz

IOWA

<i>Location</i>	<i>Output</i>	<i>Input</i>	<i>Call</i>	<i>Notes</i>	<i>Sponsor</i>
COUNCIL BLUFFS					
Council Bluffs	146.820	-	WAØYRS	oaeWx	SWIARC, Inc
Council Bluffs	147.060	+	WØJJK	olx	WØJJK
DAVENPORT					
Davenport	146.700	-	WØBXR	mk/sp/ vox	Davenport
Davenport	146.820	-	WBØBBM	oe	WBØBBM
Davenport	146.880	-	WØBXR	oexWx	Davenport
Eldridge	146.985	-	KAØRIU	oelxWx	BHARG
Muscatine	145.310	-	WAØVUS	ox	WAØVUS
Muscatine	145.370	-	WAØAUQ	o-100.0 el	WAØAUQ
Muscatine	146.910	-	WBØMEW	oeWx	MARC
DES MOINES					
Des Moines	144.290	144.290	KØHTF	BEACON	KØHTF
Des Moines	146.610	-	KDØKU	o-114.8 ex	IRA
Des Moines	146.820	-	WBØOEU	o(ca)ez	GDMFMC
Des Moines	146.895	-	KØHTF	oe	KØHTF
Des Moines	146.940	-	WØAK	oexWx	DMRAA
Des Moines	146.985	-	WØAK	o-114.8 (ca)ezWx R	DMRAA
Des Moines	147.105	+	WDØFIA	o-114.8 (ca)elzWx R	+WBØVCY
Grimes	145.310	-	NØINX	DPL156Wside eExpDigitlAudio	Comm
Indianola	146.760	-	KGØDC	o-167.9 eWx R	KGØDC
DUBUQUE					
Dubuque	146.895	-	KAØJAW	ox	SPEC-COM
Dubuque	147.030	+	WØYLQ	oep	WØYLQ
Dubuque	147.240	+	WBØLOB	oaxWx	GtRvr ARC
EAST CENTRAL					
Anamosa	145.390	-	NØLDE	o(ca) eWxA	NØLDE
Clinton	145.130	-	KBØCXM	oae	KBØCXM
Clinton	145.430	-	WØCS	o(ca) exzWx	ClintonARC CD
Clinton	146.730	-	KØEII	oe	KØEII
DeWitt	147.315	+	WØGNJ	o	WØGM Meml
Maquoketa	147.060	+	KØGXG	oexWx	MaqAreaRG
Monticello	147.180	+	WAØCZO	o	WAØCZO
MASON CITY					
Clear Lake	146.685	-	WAØBMP	o(ca)elz c(ca)	WAØBMP
Mason City	145.410	-	KTØL	ox	KTØL
Mason City	146.760	-	KØARN	ox	N IA RA
Mason City	147.150	+	KØUXA	o	KØUXA
NORTH CENTRAL					
Ackley	145.110	-	WBØEMJ	oe LSB4x2.5Kchnlis+ID	WBØEMJ
Ackley	147.255	+	WBØEMJ	oexWx	WBØEMJ
Algona	147.210	+	WDØEKJ	oex	KARO Rptr

Location	Output	Input	Call	Notes	Sponsor
Bancroft	147.390	+	N0SPQ	o	N0SPQ
Belmond	145.270	-	K0DXT	oe	K0DXT
Floyd	147.330	+	W0KUS	o	W0KUS
Forest City	147.270	+	WA0SMD	oae	WnbgHnckRS
Humboldt	147.180	+	WB0RKO	oex	HARK
West Bend	145.170	-	N0DOB	o-110.9 (ca)e-sun z	N0DOB
Cresco	147.075	+	WA0AUU	o(ca) eWx A	WA0AUU
Decorah	146.775	-	N0OZG	oe	N0OZG
Decorah	147.300	+	N0TQZ	o(ca)ex	Nordic ARA
Waverly	145.430	-	N0RJJ	oe	Bremer Co
NORTHWEST					
Alta	147.045	+	WA0C	o-110.9	WA0C
Cherokee	146.715	-	N0DFF	o(ca)exz	N0DFF
Estherville	146.700	-	W0MDM	oe A	W0MDM
Sibley	147.300	+	WB0SRK	oexWx	SblyAreaARA
Spencer	147.360	+	N0RFP	oaxz	.36 RG
Spirit Lake	146.610	-	WB0W0E	oexzWx	laGtLksARC
Storm Lake	146.775	-	WA0UZI	oex	WA0UZI
Webb	146.820	-	KG0CK	oe	Webb.82RK
SIOUX CITY					
Hinton	146.835	-	K0TFT	o	WlaAF MARS
LeMars	146.970	-	K0AAR	oelx	SARA
Sioux City	146.910	-	K0AAR	oaezWx A	SARA
Sioux City	147.270	+	K0AAR	o-110.9l	K0AAR/SARA
SOUTH CENTRAL					
Chariton	145.210	-	KB0AJ	o	S IA RA
Knoxville	146.640	-	KZ0T	o(ca)	Kville ARC
Lamoni	146.730	-	W0SHQ	o(ca)Wx	ASCRA
Melcher-Dallas	146.715	-	N0UJS	o(ca)elx	N0UJS
Winterset	147.270	+	WA0O	o(ca)e	MdsnCoMvls
SOUTHEAST					
Fairfield	147.120	+	N0MQC	oalzWx A	N0MQC
Fairfield	147.330	+	K0BPR	oexWx	FrfldHSARC
Keokuk	147.900	-	WB0LKT	oeWx	Tri-StARC
Oskaloosa	145.490	-	WA0DKC	o(ca) exzWx	MhskaCoARC
Ottumwa	145.410	-	KE0BX	o(ca) eWx	OTM/LNC RG
Ottumwa	146.970	-	KE0BX	o	Ottumwa RA
SOUTHWEST					
Atlantic	147.150	+	K0ZQ	oe R	Cass Co RA
Avoca	147.255	+	N0DYB	o-151.4 (ca)lxz	+N0NDY
Bedford	147.135	+	N0HCV	oaezWx	TaylrCoARA
Blockton	146.880	-	KA0ZAD	o(ca)e A	KA0ZAD
Clarinda	146.970	-	K0SKU	oaez Wx A	PageCoARC
Creston	146.790	-	K0GPV	ox	SW IA ARA
Glenwood	145.290	-	N0WKF	oaez Wx A	MilsCoARES

IOWA-KANSAS

Location	Output	Input	Call	Notes	Sponsor
Red Oak	146.655	-	NØNHB	o(ca)Wx	NØNHB
WATERLOO					
Independence	145.330	-	NIØL	o-136.5 CD	BuchnCoCD
Oelwein	147.345	+	KFØHA	oe	KFØHA
Waterloo	146.820	-	WAØINC	o-136.5 aexzWx A	WAØINC
Waterloo	146.940	-	WØMG	o-136.5 aelzWxLiTZ CD	NE IA RAA

WEST CENTRAL

Arcadia	146.805	-	NØJRX	oel	NØJRX
Audubon	147.120	+	WAØGUD	oeWx	CoonValARC
Denison	147.090	+	KØCNM	oaexz pWx R	Denison RA
Denison	147.330	+	WBØGGI	o(ca)z	WBØGGI
Manilla	147.225	+	NØJRX	oelx	NØJRX
Sac City	146.925	-	WDØCLO	o	WDØCLO

KANSAS

CENTRAL

Great Bend	146.760	-	WØCFY	oayrz	GrtBndARC
Hays	146.790	-	NØIGX	o	NØGNJ
Hays	147.180	+	WAØGRM	oayrz	Hays ARC
Lincoln	147.195	+	KØMXJ	oy	POST ROCK
Lyons	147.360	+	WAØLBB	o	RiceCoARC
Marion	147.090	+	KØPFU	o	MCARC
McPherson	147.330	+	WAØEAF	oy	McPhrsnRC
Minneapolis	147.225	+	NØNZL	o(ca)z	NØNZL
Salina	145.430	-	NØKSC	oyr	NØKSC
Salina	146.730	-	NØKSC	o(ca)y A/CD	NØKSC
Salina	146.910	-	NØRED	oy	KSUSLNARC
Salina	147.030	+	WØKQU	o(ca)yr	CKARC
Smolan	146.625	-	WDØGAH	oy	WBØOPI
Wilson	146.970	-	WBØVOX	o	WBØVOX

EAST CENTRAL

Burlington	146.655	-	KFØTL	o(ca)y	KFØTL
Emporia	145.350	-	NAØF	oay	ESUARC/ OCRG
Emporia	146.985	-	KAØYTI	oayrz	EARS
Garnett	146.865	-	KØVEV	o	ChppwARC
Herington	146.700	-	NØDVG	88.5ny	TriCoARS
Herington	147.135	+	WDØEMI	o(ca)yz	NE KS ARC
Miller	147.345	+	KAØWOK	c(ca)	KAØWOK
Mound City	147.285	+	AAØCP	oy A	MnCrkARA
New Strawn	147.075	+	KBØITP	c	KBØITP
Osage City	147.165	+	NAØF	oay	ECRG
Ottawa	147.390	+	WØQW	oy	OttawaARA
Overbrook	146.805	-	WDØDDG	oy	WDØDDG
Paola	147.360	+	NUØO	oyr	WhtStWrIs

NORTH CENTRAL

Beloit	145.450	-	WAØCCW	o	KSNEBRRC
--------	---------	---	--------	---	----------

KANSAS

Location	Output	Input	Call	Notes	Sponsor
Concordia	146.865	-	W0TQ	oyrz	CloudCoCD
Concordia	146.940	-	WB0SVM	o	NCK RC
Greenleaf	147.060	+	N0AEU	o A	BlueVlyRA
Lenora	146.880	-	N0KOM	oy	NtnCtyRUG
Norton	147.300	+	K0ENU	oy	NrtnSgCrp
Osborne	147.375	+	NZ0M	oyrz	OsbRptUG
Phillipsburg	147.120	+	AA0HJ	oy	AA0HJ
Smith Center	146.610	-	N0LL	oy	USCtrARC
NORTHEAST					
Abilene	145.110	-	NU0S	o	SmkyvlyARC
Abilene	145.330	-	NU0S	o(ca)ryz	NU0S
Everest	146.610	-	WB0ITU	oz	EARS
Hiawatha	147.180	+	WA0SRR	oy	HwathaARC
Holton	146.775	-	AA0MM	o(ca)y	JARC
Junction City	147.300	+	W0CWJ	o	K.A.R.S.
Kansas City	145.130	-	WA0NQA	o(ca)e	ArtShrnRC
Kansas City	147.150	+	W0LB	oyr	JyhwkARC
Kansas City	147.210	+	WB0NSQ	cyr	KCKWyndCD
Lawrence	146.760	-	K0TLQ	o	DglsCoARC
Lawrence	147.030	+	N0APJ	oyrz	DglsCoARC
Leavenworth	145.330	-	N0KOA	ony	+WB0YNE
Leavenworth	147.000	+	WA0HUJ	o(ca) A/CD	PltKnbcARC
Leawood	145.290	-	W0ERH	o(ca)yr	JCRAC
Lecompton	145.390	-	WV0S	o(ca)yz	NE KS ARC
Manhattan	145.410	-	W0QQQ	o	KSU ARC
Manhattan	146.925	+	N0HVI	o	LTLAPPLERC
Manhattan	147.255	+	N0TOK	oyz	MAARS
Marysville	147.285	+	N0PGE N	o	MCARRA
Meriden	146.835	-	N0LFN	oyrz	BARCBADS
Olathe	145.470	-	K0OKI	c(ca)yr	JhshnEPD
Olathe	147.240	+	KA0FMZ	o(ca)y	SFTARC
Oskaloosa	147.060	-	N0EUH	ctyw A R	JFCORACES
Overland Park	145.490	-	WA0SQN	o	KISS ARC
Overland Park	146.820	-	WB0KIX	oyr	KCARC
Overland Park	146.910	-	WB0KKA	cyz	KCARC
Seneca	146.715	-	KB0DEU	o(ca)yr	NmCoCD
Shawnee	145.210	-	WB0HAC	o(ca)yrz	SRACT
Shawnee	145.230	-	WB0RJQ	o(ca)y	WB0RJQ
Topeka	145.270	-	W0CET	oyz	KwVlyARC
Topeka	145.450	-	W0CET	oy	KwVlyARC
Topeka	146.670	-	WA0VRS	oyrz	TpkAtPtch
Topeka	146.955	-	WV0S	o(ca)yz	NE KS ARC
NORTHWEST					
Colby	146.820	-	W0WOB	o(ca)yr	TrojanARC
Goodland	145.450	-	WA0GBN	oyr	+WA0GBN
Norton	145.350	-	WD0AVA	ony A	WD0AVA
SOUTH CENTRAL					
Anthony	147.300	+	KB0HH	o	SltPlnARC
Arkansas City	147.000	+	WA0JBW	onr	CwlyCoARC
Derby	146.790	-	KF0AO	o(ca)yz	WARC
Eldorado	147.150	+	W0RGB	oy	FlntHlsRC

KANSAS

<i>Location</i>	<i>Output</i>	<i>Input</i>	<i>Call</i>	<i>Notes</i>	<i>Sponsor</i>
Eldorado	147.210	+	K0CKN	oy	EARG
Goddard	145.470	-	WA0ZBL	o(ca)	WA0ZBL
Haysville	145.410	-	KD0ME	o	KD0ME
Haysville	147.105	+	KD0ME	o(ca)y	KD0ME
Hutchinson	146.670	-	KB0FJI	oy	RenoCoARA
Hutchinson	146.820	-	W0KA	oy A	WARC
Hutchinson	147.120	+	KB0FJI	o(ca)y	RenoCoARA
Kiowa	147.015	+	KB5MDH	oyz	KDE-TV36
Mulvane	146.715	-	KW0H	oy	MlvaneARC
Newton	145.170	-	N0LWK	c	KNOW CODE
Newton	145.370	-	KA0RCK	o(ca)yrz	FMROCK
Newton	146.610	-	W0BZN	o(ca)yr	Nwtn ARC
Pratt	146.700	-	WB0OAO	o	WB0OAO
Valley Center	147.390	+	K0FFR	o	WB0GAR
Wellington	146.640	-	WA0QPY	oa	WIngtnARC
Wellington	147.240	+	W0RPU	o	W0RPU
Wichita	145.450	-	N0JWY	c(ca)y A	N0JWY
Wichita	146.850	-	W0SOE	oyz A	WARC
Wichita	146.895	-	KZ0P	o(ca)z	BEARS
Wichita	146.940	-	WA0RJE	o(ca)yrz	TecNiChat
Wichita	147.060	-	N0FEN	o(ca)yz	ARATA
Wichita	147.285	+	N0OUN	oy	N0OUN
Winfield	145.190	-	WA0JBW	onyr	CwlyCoARC
Winfield	146.760	-	WA0JBW	o(ca)rz	CwlyCoARC
SOUTHEAST					
Chanute	146.745	-	W0UHL	onr	CAARC
Coffeyville	146.610	-	K0LSI	o(ca)yz	CotyviARC
Fredonia	147.375	+	KB0ITP	c	KB0ITP
Ft Scott	146.715	-	N0BFK	o	PRO
Humboldt	147.180	+	WB0SHN	o	WB0SHN
Independence	145.490	-	W0PJC	o	IndpndARC
Independence	147.015	+	N0KKW	ozyz	IndpndARC
Parsons	146.685	-	WS0R	o(ca)yz	PrsnsAARC
Pittsburg	145.290	-	N0MJS	o(ca)yz	PSUARC
Pittsburg	146.940	-	N0BFK	o(ca)yz	PRO
Pittsburg	147.240	+	N0BFK	o(ca)	PRO
SOUTHWEST					
Dodge City	146.610	-	K0BAI	oy	K0BAI
Elkhart	146.760	-	K0ZPN	oyz	K0ZPN
Hugoton	147.240	+	KB0KQQ	o	HARG
Offerle	146.850	-	W0YXC	o	WB0FOR
Plains	147.180	+	N0CPC	o	N0CPC
Sublette	147.300	+	KC5CMC	o(ca)	+KC5CMC
Ulysses	147.060	+	KA0ASH	oy	CmrnVlyRC
WEST CENTRAL					
Dighton	146.640	-	WA0HFG	o	NessCoARC
Garden City	146.910	-	K0EQH	oyz	SndHisARC
Garden City	146.985	-	N6USP	o	SWKs ARC
Scott City	146.700	-	K0EQH	oa	SndHisARC
Syracuse	146.775	-	WD0ELC	oy	WD0ELC
Tribune	147.360	+	KB0MH	o	KB0MH
Wallace	147.090	+	WA0VJR	o(ca)y	WA0VJR

KENTUCKY

<i>Location</i>	<i>Output</i>	<i>Input</i>	<i>Call</i>	<i>Notes</i>	<i>Sponsor</i>
KENTUCKY					
Allen	147.300	+	K4ICN	oaIRB	K4ICN
Ashland	146.940	-	KA4OIL	o(ca)	RCARA
Ashland	147.240	+	KA4DII	o(ca)	
Ashland	147.330	+	WA8KWH	oa	
Bardstown	145.470	-	WB4GGH	o	KY ARS
Baxter	147.180	+	WM4H	oa	WM4H
Berea	146.715	-	KI4B	o	
Bowling Green	146.655	-	WD4MNI	oRB	WD4MNI
Bowling Green#	146.850	-	KA4CLL	o	
Brooks	146.700	-	W4BDC	oezl(ca) RBt	BARS
Caivert City	147.105	+	KA4KFD	oae	KA4KFD
Cane Valley	146.640	-	WA4UXJ	oa	C KY ARC
Central City#	146.640	-	WF4N	o	
Corbin	146.610	-	WD4KWV	o(ca)	WD4KWV
Covington	145.410	-	WA8PBW	o	CRA
Covington	147.390	+	WA8PBW	oa	CRA
Crestwood	147.390	+	WD8ACR	o(ca) t151.4	OCARC
Danville	146.655	-	WD4DZC	oa	WRARC
DawsonSprings#	146.730	-	N4STY	o	DS ARC
Dixon	147.255	+	N4IOX	o(ca)	TARA
Dorton	146.895	+	KC4KZT	ozRB (ca)	KC4KZT
Elizabethtown	145.350	-	KD4GLI	oa	KD4GLI
Elizabethtown	146.980	-	W4BEJ	oael	LT ARC
Farmington	147.240	+	WB4BHM	o	MURRAY ST ARC
Florence	146.895	-	K4JBV	oaIRBt 100.0	N KY RPT ASSN
Frankfort	147.675	-	K4NGQ	o	
Glasgow	146.940	-	W4WZH	oae	MCARC
Glasgow	146.955	-	W4WZH	oa	M C ARC
Grayson	146.700	-	KF4JO	o	
Greenville	146.745	-	WA4TTC	o(ca)	MARS
Grethel	147.045	+	KJ4VF	oIRB(ca)	KJ4VF
Guthrie	146.805	-	KA4NNE	ol	R & W RPT
Halls Gap	145.170	-	WD8PRH	oal	FAIRFIELD ARA
Harlan	147.105	+	WA4ZAC	o	WA4GNP
Hawesville#	147.105	+	K9ZK	o	K9ZK
Hazard	146.670	-	K4VHF	oe	KY MTN ARC
Hazard	146.805	-	WD8PRH	oal	FARA/KD4JKM
Henderson	145.490	-	W4KVK	o	HARC
Henderson	146.970	-	K4DPP	o	WEHT-TV
Highland Heig	146.790	-	W4YWH	o	W4YWH
Highland Heig	147.255	+	K4CO	o(ca)t 123.0	NKARC
Hodgenville#	147.315	+	KC4TX	oa	KC4TX
Hopkinsville	146.710	-	KF4FO	oeRB	KF4FO
Hopkinsville	147.030	+	WA4ZVL	oa	N4PBX
Irvine	146.820	-	WB4AIA	oz(ca)	CHESTNUT

KENTUCKY

Location	Output	Input	Call	Notes	Sponsor
					MEN
Irvine	147.015	+	AD4RU	oe(ca)	ECHO CLUB
Irvington	146.900	-	WB4WVH	oaz	WB4WVH
Johnathan Cr#	146.985	-	N4SEI	o	JC RG
Lexington	145.450	-	KC4TX	o(ca)	KC4TX
Lexington	146.685	-	KC4ZY	oa	KC4ZY
Lexington	146.730	-	AC4AO	o	AC4AO
Lexington	146.760	-	K4KJQ	o(ca)z	BLUEGRASS
Lexington	147.165	+	WA4HBM	o	BLUEGRASS
Lexington/Grg	145.210	-	WD8PRH	ol	FARA
Litchfield	147.225	+	KB4NFK	o	KB4NFK
London	147.285	+	KC4ZFH	ot	KC4ZFH
Louisville	145.130	-	N4RBL	oet151.4	N4RBL
Louisville	145.230	-	WD8PRH	ol	ARTS/FARA
Louisville	146.880	-	W4OAU	o(ca)	RC RA
Louisville	147.030	+	W4PJZ	oezRB (ca)t151.4	L-J D&E
Louisville	147.070	+	N4NMC	oez(ca) t151.4	N4MRM
Louisville	147.180	+	W4CN	o(ca)z	A.R.T.S.
Louisville	147.270	+	N4KWT	o	N4KWT
Louisville	147.360	+	KQ9Z	oa	KQ9Z/WD9EQC
Lynch/Black Mtn	147.345	+	N4IZD	o	
Lynn Grove	146.835	-	KA4BLZ	o(ca) t210.7	KA4BLZ
Madisonville	146.610	-	WA4PVV	oae	HC RG
Marion	147.285	+	KA4FGA	o	
Maysville	145.470	-	WA4WMM	oez(ca)	GMCARA
Middlesboro	146.775	-	W4PPM	o	W4PPM
Monticello	145.150	-	N4TLK	oe(ca)	WARS
Morehead	145.130	-	KJ4VF	olRB(ca)	KJ4VF
Morehead	146.910	-	K4GFY	o	K4GFY
Mountain Ash#	145.350	-	KD4DAX	oaRBt 94.8	KD4DAX
Mt Sterling	147.330	+	WD4KNE	o(ca)	MCRC
Murray	146.940	-	WB4NTB	oe(ca)	MSUARC
Nebo#	146.730	-	AA4NI	o	
Nicholasville	145.490	-	WB4CWF	o(ca)z	JESSAMINE
Nicholasville#	146.990	-	WB4LBI	o	GT KY ARC
Owensboro	147.210	+	K4HY	oalex	OARC
Owensboro#	146.690	-	KN4KQ	oaIRB	KN4KQ
Owingsville	147.075	+	N4TLP	oa	CAVE RUN ARC
Paducah	146.760	-	K4CUW	o	
Paducah	147.060	+	W4WQ	o	
Paintsville	146.790	-	AK4U	o(ca)l	
Phelps	147.090	+	KJ4YK	oRB	KJ4YK
Pikeville	145.150	-	AD4BI	oeRB	AD4BI
Pikeville	146.850	-	KM4IV	ozIRB	
Pineville#	146.640	-	WA4YZY	oaet 100.0	MARC
Prestonsburg	147.165	+	WB4UBY	o	N4MWA
Princeton	146.670	-	W4KBL	o	

144-148 MHz 177
KENTUCKY-LOUISIANA

<i>Location</i>	<i>Output</i>	<i>Input</i>	<i>Call</i>	<i>Notes</i>	<i>Sponsor</i>
Providence	147.330	+	N4IU	o	
Radcliff	146.925	-	W4BEJ	oael	INDIAN TRAIL
Richmond	146.865	-	AC4UW	oe(ca)	AC4UW
Salem	147.315	+	N4IL	o	SALEM ARA
Salvisa	146.835	-	KC4ZOX	oel(ca) t192.8	SALVISA ARC
Scottsville	145.250	-	KJ4GL	oa	KJ4GL
Shelbyville	147.000	+	KE4LR	oez(ca)	STUBBLEFIELD
Somerset	146.880	-	N4AI	oel	LC AA
Springfield	147.300	+	WA4SJH	oael	
St Charles	147.270	+	WA4GSB	o	WA4GSB
Union City	146.700	-	WA4YGM	o	
Vanceburg	146.775	-	KC4TKI	o(ca)	KC4TKI
Versailles	145.330	-	KN4YX	oae	KN4YX
Walton	147.375	+	K4CO	o	NKARC
Webster	146.625	-	K4ULW	oe	WEBSTER RA
Williamsburg	147.000	+	KG4M	o	STUBBLEFIELD
Winchester	147.120	+	WB4ASZ	oz(ca)	WB4ASZ

LOUISIANA

STATEWIDE

Shared	145.170	-		SNP	
ALEXANDRIA					
Alexandria	145.150	-	KA5AJH	oe	CLARC
Alexandria	147.330	+	KA5AJH	oaRlez) (911)	CLARC
Jena	147.105	+	KE5KT	o (103.5)	KE5KT
Pineville	146.925	-	WD5KFG	o	WD5KFG
BATON ROUGE					
Baton Rouge	145.230	-	KD8GX	o(ca)elx	WAFB-TV-E
Baton Rouge	145.270	-	W5OVV	o	ROSEDALE
Baton Rouge	145.350	-	KI5TI	c(ca)le	GSU-EARS
Baton Rouge	145.450	-	WA5TQA	oaez	OMIK-BR
Baton Rouge	145.490	-	KD5SL	oaelx	KD5SL
Baton Rouge	146.700	-	WB5TPK	o	EXXON ARC
Baton Rouge	146.790	-	W5GIX	oae	BR ARC
Baton Rouge	146.880	-	W5GIX	oe	BR ARC
Baton Rouge	146.940	-	WC5AAD	oeR	E BR CD
Baton Rouge	147.135	+	NV5A	c	135 RA
Baton Rouge	147.255	+	N5NXL	c	BRRG
Baton Rouge	147.345	+	NV5A	oael (100.0)	Dow ARC
Geismar	145.250	-	WB5S JL	o(ca)et	OMIK
Gonzales	145.310	-	KA5LUR	ol (444.025)	ASCN ARC
Gonzales	146.985	-	KA5YCM	oed	ASCN ARC
Gonzales	147.225	+	KA5LUR	oaelz (444.725)(star911)	ASCN ARC
New Roads	146.655	-	N5DHM	o(ca)el 107.2	CEARC
Plaquemine	145.190	-	N5MHT	o	PLQ ARC

LOUISIANA

<i>Location</i>	<i>Output</i>	<i>Input</i>	<i>Call</i>	<i>Notes</i>	<i>Sponsor</i>
Rosedale	147.180	+	W5OVV	oael	W5OVV
Satsuma	146.730	-	WA5WXD	oteAWx	LVNGSTN
Wakefield	147.075	+	AA5WW	o(ca)elz RAWx(107.2)	AA5WW+
HAMMOND-SLIDELL					
Angie Bogalusa	147.165	+	AE5O	o	AE5O
Covington	146.820	-	KF5JC	o	KF5JC
Hammond	145.130	-	WB5NET	oe	SELARC
Hammond	146.910	-	WD5HLE	o(ca)e	SEARAT
Hammond	147.000	-	WB5NET	oe(ca)z	SELARC
Kentwood	146.835	-	N5PCQ	oa	StLine ARC
LaComb	145.430	-	N5GLB	oel	TRI-PAR
Madisonville	146.715	-	W5NJJ	oae	NLAKE ARC+
Madisonville	147.375	+	W5NJJ	oe	NLAKE ARC+
Slidell	145.290	-	K5OZ	o	Ozone ARC
Slidell	146.640	-	W5VAS	oel	TRI-PAR
Slidell	147.270	+	WA5ZCC	oe	Ozone ARC
LAFAYETTE					
Carencro	147.150	+	KI5S	obl(ca) (103.5)	OPLS AARC
Crowley	147.240	+	N5NKR	oe(ca) (127.3)	TV 10 RG
Lafayette	145.370	-	N5WDG	o	LRA
Lafayette	145.410	-	WA5ISZ	oedx	A DX ASSN
Lafayette	146.820	-	K5ARH	oe	ACDN ARA
Lafayette	147.030	+	W5DDL	oe	ACDN ARA
Lafayette	147.210	+	W5DDL	o(ca)z (star9)	AARA
New Iberia	146.670	-	K5DPG	oaerz (star9)	IBR PR CD
LAKE CHARLES					
Lake Charles	146.730	-	W5BII	oaet (173.8)	SWLARC
Sulphur	145.350	-	WB5FKH	o(103.5)	SAC
MINDEN-RUSTON					
Blackburn	147.165	+	KA5QXA	oxeWx	AARA
Minden	147.300	+	W5SLY	oaeR	MINDEN ARA
Ruston	147.120	+	KB5OR	o	PINEY HILL
MONROE					
Columbia	147.015	+	NK5N	oext	NK5N
Jonesboro	146.790	-	WB5NIN	oaez	JAARO
Monroe	146.850	-	WB5SOT	o	WB5SOT
Monroe	147.210	+	N5PXW	oa	N5PXW
Olla	147.255	+	KD5KT	oe	AARO
Rayville	145.490	-	WA5KNV	o	Beouf R RA
W Monroe	146.610	-	KB5TLB	ot(ca) AWx	KB5TLB
Winnsboro	146.700	-	KA5BNV	o	ED MSN RC
MORGAN CITY					
Berwick	146.745	-	N5BOD	oa	N5BOD
Franklin	147.120	+	KA5TJQ	oaer	ST MRY CD

LOUISIANA

<i>Location</i>	<i>Output</i>	<i>Input</i>	<i>Call</i>	<i>Notes</i>	<i>Sponsor</i>
NATCHITOCHE					
Natchitoches	146.880	-	WA5BW X	o aer	WA5BW X-CD
Winnfield	147.060	+	N5BHO	o(173.8)	WINN ARC
NEW ORLEANS					
Bridge City#	146.895	-	N5AYE	oeRx	N5AYE
Chalmette	145.350	-	WD5HFC	ct	WD5HFC
Destrehan	146.805	-	WB5MUI	oe	Plantation
Gretna	147.015	+	WA5RKC	o(ca)e	CARS
				AR(127.3)	
Gretna	147.120	+	KB5LUE	o(ca)e	CARS
				AR(127.3)	
Marrero	147.150	+	N5MWY	o(ca)e	CARS
				AR(127.3)	
Metairie	145.370	-	W5GAD	o(114.8)	JFRSN ARC
				(29.62)	
Metairie	146.685	-	AA5WM	ot	AA5WM
Metairie	147.360	+	W5RU	cd	DELTA DXA
New Orleans	145.390	-	W5MCC	oe(ca)l	NO VHF
				(444.950)	
New Orleans	146.610	-	W5MCC	oelr	NO VHF
				(444.800)	
New Orleans	146.760	-	W5MCC	o(ca)et	NO VHF
				(114.8)	
New Orleans	146.850	-	W5MCC	o(ca)eRt	NO VHF
				(114.8)	
New Orleans	146.940	-	W5MCC	oe	NO VHF
New Orleans	146.970	-	N5QHD	o(ca)e	WB5ZRL
New Orleans	147.045	+	W5LZS	o(ca)eAR	CARS
				(127.3)	
New Orleans	147.210	+	WB5ZFX	c(ca)e	N5EQP
New Orleans	147.240	+	W5GAD	oael	JFRSN ARC
SHREVEPORT					
Mansfield	146.940	-	KC5XR	o aer	UNTD R AC
Shreveport	145.430	-	WB5QFM	oa	WB5QFM
Shreveport	146.670	-	N5JH	oexWx	ARCOS
Shreveport	146.700	-	K5KDQ	oeR	CAD-BO CD
Shreveport	146.760	-	WA5KBS	oaz(911)	A R C O S
				(910=SHV PD)	
Shreveport	146.790	-	K5JRV	ote	K5JRV
Shreveport	146.820	-	K5SL	oe(ca)	S.A.R.A
Shreveport	147.030	+	N5FJ	o(ca)el	S.A.R.A.
Shreveport	147.150	+	WB5ORJ	o	WB5ORJ
Springhill	146.730	-	N5II	oa	SPHL ARC
THIBODAUX-HOUMA					
Thibodaux	145.210	-	WD5IWT	oae	WD5CFM+
WEST CENTRAL					
DeRidder	146.850	-	N5BDD	o	W LA ARS
Leesville	145.130	-	WB5NAA	oae	WB5NAA
				(203.5)	
Leesville	145.310	-	WB5LYB	o(ca)ez	WCLARC
Many	147.285	+	N5VTL	oax	SPARC
Many	147.360	+	W5FFZ	oe	SBN ARC

180 144-148 MHz

MAINE

<i>Location</i>	<i>Output</i>	<i>Input</i>	<i>Call</i>	<i>Notes</i>	<i>Sponsor</i>
MAINE					
AROOSTOOK COUNTY					
Fort Kent	146.640	-	W1TCF	oaebx 100.0	
Fort Kent	146.700	-	N1CHF		
Houlton	146.790	-	K1FLO		
Madawaska	147.330	+	N1FCV	o(ca) Bl	
Mars Hill	147.390	+	WA1KAH	o 100.0	
Patten	146.880	-	WA1UDP		
Presque Isle	146.730	-	K1TFX		
Topsfield	146.670	-	K1HCC		
AUBURN					
Auburn	146.610	-	W1NPP	oe(ca)	ANDRSCGN
Buckfield/StrkdMtn	146.880	-	KQ1L		
AUGUSTA					
Augusta	146.670	-	KQ1L		
Litchfield	146.700	-	N1AZH	o	
North Vassalboro	146.760	-	K1PMR		
BANGOR					
Charleston	147.150	+	KW1Q	o 100.0	
Dedham/BaldMtn	146.805	-	KW1Q	o	
Holden	146.940	-	KW1Q		PINE STATE
Orrington	146.640	-	K1CZ		
Passadumkeag	147.375	+	WA1ZJL	o 100.0	
COAST: BAR HARBOR & NORTH					
Columbia	146.610	-	WB5NKJ	o	
Cooper	147.330	+	WA1GAV	o	
Machais	145.430	-	N1JZV	o(ca)e	
COAST: PORTLAND TO ROCKLAND					
Brunswick/OakHill	147.210	+	N1MA	oaelz	
Edgecomb	146.985	-	W1NV	o	
Falmouth/Blakstrp	147.090	+	WA1MZG	o	
Growstown/ Brunswck	147.135	449.900	WZ1J	oaelzx	
Growstown/ Brunswck	147.135	+	WZ1J	oaelzx	
Newcastle	147.120	+	N1LME	o(ca)	
Orr's Island	147.270	+	N1FLN	o	
Rockland	147.240	+	WA1ZDA	o	
Waldoboro	147.390	+	K1NYY		
Wiscasset	145.270	-	N1ETT	o(ca)	
Yarmouth	146.940	-	K1JW	oa	K1JW
COAST: ROCKLAND TO BAR HARBOR					
Bar Harbor	145.290	-	WB1GDZ	o	
Camden/Raggard Mtn	146.820	-	KQ1L		
Hope	147.060	+	KC1CG	oex	PenBay ARC
Hulls Cove	147.030	+	W1TU	o	
Washington	145.490	-	KC1CG	oex	KC1CG
NORTH - CENTRAL					
Dexter/MtPleasant	147.300	+	W1GEE	o	
Lincoln Center	147.000	+	KW1Q	o	
PORTLAND & SOUTH					
Alfred	145.410	-	WJ1L	aDSelrz	

**144-148 MHz 181
MAINE-MARYLAND**

<i>Location</i>	<i>Output</i>	<i>Input</i>	<i>Call</i>	<i>Notes</i>	<i>Sponsor</i>
Arundel	146.640	-	N1KMZ	o 103.5	
Lyman	147.180	+	KA1KPA	o	SoMeARC
Portland	146.730	-	W1KVI		
Portland	147.360	+	K1SA		
Saco	146.775	-	WA1GTT		
Scarborough	146.925	-	K1MON		
WATERVILLE					
Albion	147.345	+	KA1ZGC		
WESTERN					
Farmington	147.015	+	K11B	o	
Mexico	146.790	-	N1BBK		
North Woodstock	146.910	-	W1HHO	o 100.0	
Skowhegan	146.730	-	KA1C		
Sugarloaf Mtn	146.970	-	W1HTG	o 100.0	
Wilton/Bass Hill	147.180	+	KY1C	o	
MARYLAND					
ALL					
ALL	145.170	-		SNP	
ANNAPOLIS					
Davidsonville	147.105	+	W3VPR	o(ca)e (Wx)z-911	AARC
Millersville	146.805	-	WA3PJQ	o(ca) erz-911	MMARC
BALTIMORE					
Baltimore	146.670	-	W3FT	o(ca)eIR	Balto ARC
Baltimore	147.030	+	W3DID	o(ca)elz	BRATS
Baltimore	147.285	+	W3EEI	o	TelPionrs
Columbia	147.135	+	WA3WZA	oer	Col. ARA
Columbia	147.390	+	WA3WZA	oa	Col. ARA
E Baltimore	147.240	+	W3PGA	ol	Aero ARC
Jessup	146.760	-	WA3DZD	olx	MFMA
Jessup	146.760	223.160	WA3DZD	ol	MFMA
Jessup	146.760	449.000	WA3DZD	ol	MFMA
Lutherville	146.895	-	KB3LA	oe	KB3LA
Millersville	147.075	+	W3VPR	o	AARC
NW Baltimore	145.130	-	WA3DZZ	ol(ca)z	WA3DZZ
Pikesville	147.345	+	WB3ARQ	o	MARCOM
CUMBERLAND					
Cumberland	145.450	-	K3MWI	o(ca)l	MounntnARC
Cumberland	146.880	-	WA3WSW	o(ca)e (Wx)z-star9	MounntnARC
Frostburg	147.315	+	N3JJK	o	N3JJK
Lonaconing	144.990	29.520	KK3L	ol	KK3L
DELMARVA PENINSULA					
Chestertown	147.375	+	WA3UJE	o(ca)er	Kent ARS
Easton	147.045	+	WA3GVI	o(ca) erz-911	Easton ARS
Ocean City	147.015	+	KA3BAF	o(ca) l r 156.7	Tri-Co ARC
Princess Anne	146.625	-	KA3MRX	oaeryz	S-CARES
Salisbury	146.820	-	WA3ROW	o(ca) ex 156.7	DARC

MARYLAND

Location	Output	Input	Call	Notes	Sponsor
Salisbury	146.925	-	K3NOQ	oerz	PROS
Stevensville	146.940	-	K3UBC	ol	K.I. ARC
Tyaskin	146.865	-	N3HQJ	o(ca) l 156.7	Muddy Hole
FREDERICK					
Frederick	146.730	-	W3SOG	oe(Wx)x	Fdk ARG
Thurmont	147.195	+	N3EJT	ol 179.9	N3EJT
HAGERSTOWN					
Hagerstown	146.940	-	W3CWC	o(ca)r	A.R.A.
Hagerstown	147.090	+	K3UMV	oer	AntietamRA
Hagerstown	147.375	+	K3UMV	o	K3UMV
NORTH CENTRAL					
Manchester	146.895	-	N3KZS	o	WCFCRC
Westminster	145.410	-	K3PZN	eor(ca)zl	CCARC
NORTHEAST					
Bel Air	146.775	-	WA3PFT	or	HarfdCoCD
Colora	147.165	+	K3UAV	oer(ca)	FORCE
Elkton	145.190	-	K3NCL	oaz162.2	CCARA
Havre de Grace	146.850	-	WA3SFJ	oxz107.2	CBRA
Shawsville	145.330	-	K3HT	o	+KB3VX
Whiteford	147.120	+	N3CNJ	o	N3CNJ
SOUTH					
Blossom Point	146.850	-	W3ERU	o	BPARC
California	147.390	+	N3JTO	o 156.7	SPARC
Hughesville	145.390	-	N7BW	o	N7BW
Leonardtown	147.195	+	N3JTG	oaer 156.7	SPARC
Lexington Park	146.775	-	N3HRT	o	N3HRT
Lexington Pk	146.640	-	K3HKI	oaez	StMrysARA
Lusby	145.130	-	N6QAB	o	N6QAB
Sunderland	146.985	-	W3ZNW	o	CARA
Waldorf	145.350	-	KA3TQD	oexl(ca) 156.7	XTRA104
WASHINGTON DC AREA					
Adelphi	145.370	-	WB3FRW	oea-0537	HDL ARC
Ashton	147.000	-	K3WX	o(ca)ex	K3WX/ARCS
Bethesda	145.290	-	K3YGG	oel	NIHRAC
Cheltenham	147.150	+	W3PT	oe	SMARC
Cheverly	146.610	-	KD3VR	o(ca)	GMRA
College Park	145.490	-	W3EAX	o(ca) z-star911	UofMd ARA
Germantown	147.270	+	K4IWF	o	K4IWF
Greenbelt	146.835	-	WA3NAN	oe	GoddardARC
Greenbelt	146.880	-	K3GXF	o	GMRA
Jessup	146.760	-	WA3DZD	olx	MFMA
Jessup	146.760	223.160	WA3DZD	ol	MFMA
Jessup	146.760	449.000	WA3DZD	ol	MFMA
New Carrollton	145.230	-	N3EZD	o 110.9	CMARC
Rockville	145.250	-	W3RCN	oe	PARCARA
Rockville	145.450	-	KC3NG	o(ca)	MADRAS
Rockville	146.955	-	KZ3F	oe	Montgy ARC
Silver Spring	147.180	+	KA3LAO	o(ca) l r 156.7	Tri-Co ARC

144-148 MHz 183
MARYLAND-MASSACHUSETTS

<i>Location</i>	<i>Output</i>	<i>Input</i>	<i>Call</i>	<i>Notes</i>	<i>Sponsor</i>
Silver Spring	147.225	+	WB3GXW	o(ca) l 156.7	+KA3HGB
Washington DC	145.110	-	W3EIL	oaeyz	CCARS
Washington DC	145.190	-	W3DOS	o	DOS ARC
Washington DC	146.760	-	WA3DZD	olx	MFMA
Washington DC	147.360	+	N3AGB	o	AlxBellRA
WESTERN					
Oakland	146.805	-	KB8NUF	o(ca)x	GCARES
Oakland	147.105	+	WJ3V	o(ca)	WMARC
MASSACHUSETTS					
BOSTON - 128					
Belmont	145.430	-	WA1TFJ		
Beverly	147.390	+	WA1PNW	er	Beverly CD
Boston	145.210	-	WA1GHL	oe	
Boston	145.230	-	N1ILS	ox	
Boston	145.310	-	W1KBN	o	N U ARC
Brookline	146.985	-	W1UQ	o(ca)Wx	
Dedham	147.210	+	W1JLI	o 100.0	
Lexington	145.110	-	N1AU		
Lexington	147.195	+	W1OLK	ol	Cinial wrls
Lynn	145.330	-	W1LRX		
Lynn	147.015	+	W1DVG		
Newton	147.360	+	W1HEB	o	MDLSX ARC
Quincy	146.670	-	KA1HKP		
Revere	146.790	-	K1VLK	(ca)e	
Salem	146.880	-	KA1KFQ	oaerz	
Saugus	146.910	-	K1SVP	o(ca) DSer	MDLSX FELLO
Stoneham	146.715	-	N1NVL		
Wakefield	147.075	+	WA1RHN		
BOSTON - NORTH					
Andover	146.835	-	W1CUO	oerz(ca)	
Billerica	147.120	+	W1DC	o	1200 ARC
Danvers	145.470	-	KA1LQX	oaerz	
Gloucester	145.130	-	K1MSS	oerz(ca) 107.2	CAARA
Haverhill	145.350	-	KT1S	oa(ca)ez	
Haverhill	146.625	-	K1KKM	ott(ca) elaRB	PRA
North Andover	145.290	-	KA1LFD	oe(ca) 167.9	
Topsfield	147.285	+	W1VYI	oa(ca) ez107.2	ESSEX CNTY
BOSTON - SOUTH					
Attleboro	147.195	+	WS1H	oe(ca) 100.0	SMHARC
Bridgewater	147.180	+	N1FDX	otaelx67.0	
Fall River	145.150	-	WA1DGW	oaer 123.0	BRSTL CNTY
Foxboro	147.375	+	WB1EMT	o(ca)e	
Medway	147.060	+	W1KG	o	
Norwell	145.250	-	AC1M	oe	

184 144-148 MHz

MASSACHUSETTS

Location	Output	Input	Call	Notes	Sponsor
Scituate	145.390	-	WA1QWT		
Sharon	146.865	-	W1TEA		
Stoughton	146.775	-	W1WSN		
Taunton	147.135	+	ND1N		
Walpole	146.895	-	K1HRV	oerWx	
Walpole	147.090	+	K1UHU	o	
Weymouth	147.300	+	AC1N		
Whitman	147.225	+	WA1NPO	oer67.0	Whitman ARC
BOSTON - WEST					
Blandford	147.225	+	KA1NEQ		
Carlisle	146.955	-	W1FC		
Chelmsford	145.490	-	N1GYG	o(ca)e71.9	
Framingham	147.150	+	K1AZE	oa(ca)r	
Marlboro	146.610	-	N1BHI		
Marlboro	147.270	+	WA1IOB	o107.2	
Maynard	147.240	+	WA1NPN	o	
Southboro	145.270	-	KA1AXY	oe	Dta Gen ARC
Waltham	146.640	-	WA1GEP	oexzWx	
Wellesley	147.030	+	W1TKZ	oe	Wellsly ARC
Weston	146.820	-	KA1AL	o(ca)elvox	
CAPE & ISLANDS					
Dennis/Yarmouth	147.045	+	WA1UMG		
East Harwich	147.330	+	W1VTX	o	
East Sandwich	146.730	-	W1SGL	o	
Fairhaven	145.490	-	KA1WBF	oe(ca)rxWx	
Falmouth	146.655	-	WA1GPO		
Nantucket	145.310	-	W1UF	o	
Plymouth	146.685	-	WS1K	o(ca)	MAYFLWR ARC
Provincetown	147.255	+	WA1KZT	oe	Pilgrim ARC
S Dartmouth	147.000	+	K1YMW		
Wareham	147.315	+	N1BBT		
CENTRAL - SPRINGFIELD					
Chicopee	147.075	+	WC1AAE	cre	CCCDA
Holyoke	146.940	-	K1ZJH	o	
Monson	147.105	+	KA1JVC		
Northampton	145.130	-	WA1EDC	o(ca)el 141.3	
Springfield	146.670	-	N1AGV	oa(ca)	Mt Tom RA
Springfield	146.700	-	W1MBT		
West Brookfield	145.310	-	WA1UWZ	o	
CENTRAL - WORCESTER					
Clinton	146.655	-	W1YSB	oer74.4	CLINTON CD
Fitchburg	145.450	-	W1GZ	o(ca)ez	MARA
Fitchburg	147.315	+	WB1EWS	o	
Harvard	145.410	-	K1BOX	o	
Milford	147.465	441.825	WA1QGU		
Paxton	146.970	-	W1BIM	oe	
Templeton	145.370	-	WO1E	otxaeI	
Warren	147.210	+	K1UJT	oer	
Webster	147.345	+	K1PSF	o	
Worcester	146.925	-	W1YK	o(ca)elz	WPI Wirles

144-148 MHz 185
MASSACHUSETTS-MICHIGAN

<i>Location</i>	<i>Output</i>	<i>Input</i>	<i>Call</i>	<i>Notes</i>	<i>Sponsor</i>
SPRINGFIELD					
Monson#	147.105	+	KA1JVC	o	NYNES
WESTERN					
Great Barrington	145.270	-	KA1OA	oaelzplt	100.0
Greenfield	146.985	-	WB1GUY	oDS 136.5	FRNKLN CNTY
Mt Greylock	145.210	-	WA1WMG	oclryx t	
Mt Greylock	146.910	-	K1FFK	oeWx	N BKSHRE RC
Mt Lenox	145.290	-	WA1WMG	oz	
North Adams	145.490	-	KC1EB	o	
Pittsfield	147.030	+	K1FFK	oe	N BKSHRE RC
Washington	146.715	-	WA1SFU		
MICHIGAN					
STATEWIDE					
Various	146.400	147.400	Varied	SNP t	MARC
Various	146.500	147.500	Varied	SNP t	MARC
ANN ARBOR					
Ann Arbor	146.960	-	K8PBA	o(ca) ez 1Z	ARROW CA
Chelsea	145.450	-	WD8IEL	oeR	CHELSEA
Chelsea	146.980	-	WD8IEL	oaeRz	CHELSEA
BATTLE CREEK					
Battle Creek	145.150	-	W8HVG	oalz	IRA
Battle Creek	146.660	-	W8DF	oetz(ca)	SMARS
BAY CITY					
Bay City	145.310	-	N8BBR	o	BAARC
Bay City	147.360	+	N8BBR	oe	BAARC
Caro	146.660	-	WB8WJV	o	TCARA
Caro	146.820	-	WA8CKT	oaez	CARO
Hemlock	145.330	-	K8DO	oaRzl	Lost Mount
BENTON HARBOR					
Benton Harbor	146.820	-	W8MAI	oe	BARA
Berrien Spring	145.370	-	W8YKS	oael	DOC RG
Dowagiac	145.210	-	KU8Y	o 131.8	KU8Y
Niles	147.180	+	WA8ZPD	oe	4 FLAGS
Royalton Twp	145.470	-	NN8T	oe	TWIN CITIE
South Haven	147.300	+	WB8WXE	oa	WB8WXE
CENTRAL					
Alger	147.220	+	WR8B	o(ca) 173.8	TART
Alma	145.370	-	W8GYD	oatRze	MARSCC
Edmore	146.800	-	WB8VWK	oeRz 103.5	CMARA
Gladwin	145.170	-	KA8QZI	o	KA8QZI
Gladwin	147.180	+	WT8J	o	GLADWIN
Mt Pleasant	145.150	-	W8HVG	oaelz	IRA
Pleasant Vly	146.720	-	AA8Y	oe	CMARA
DETROIT					
Ann Arbor#	145.150	-	N8DUY	oeaz Wx 100.0	N8DUY
Clarkston	146.840	-	K8NWD	oRaze	CRA
Dearborn	147.160	+	N8DJP	o(ca)lrzt	N8DJP

186 144-148 MHz

MICHIGAN

<i>Location</i>	<i>Output</i>	<i>Input</i>	<i>Call</i>	<i>Notes</i>	<i>Sponsor</i>
Detroit	145.110	-	WS8U	o(ca)lrze 100.0	HI-TECH RG
Detroit	145.330	-	W8ICN	o(ca)lz	ERAA
Detroit	146.760	-	N8DKO	oarZ 100.0	SPIRIT 76
Detroit	147.360	+	K8DHA	c	WI8L
Drayton Plains	145.430	-	WB8BDE	o(ca) ezlm	DWRA
Garden City	146.860	-	W8WI	oeal	W8WI
Mt Clemens	147.200	+	W8CDU	oRt	M.E.C.A.
Northville	145.170	-	K8RUR	ol	I 94 ARC
Oak Park	146.640	-	N8MLM	o(ca)Rz	DART
Oxford	145.250	-	W8TNO	o	OCARS
Pontiac	145.410	-	WD8OXB	oRea	BMW
Roseville	147.220	+	N8EDV	ol	N8EDV
South Lyon	147.040	+	N8MQW	oaez	LSD RA
St Clair Shr	146.820	-	WB8ZLG	telz DVR	WB8ZLG
Troy	145.130	-	K8NA	o 100.0	SE MI DX
Utica	147.180	+	WA8Z	o(ca)ez	USECA
White Lake Twp	145.490	-	N8BIT	o(ca)zAel	8 BIT RG
Wyandotte	147.240	+	K8SB	oe	DN RVR AR
Ypsilanti	146.920	-	K8RUR	oalz	I 94 ARC
EAST CENTRAL					
Harbor Beach	145.230	-	N6AHW	o	N6AHW
EASTERN					
Bad Axe	145.470	-	K8JJX	o	LHARC
Sandusky	146.860	-	W8AX	oe 100.0	W8AX
FLINT					
Burton	147.380	+	N8NE	oael	FAIR
Durand	145.290	-	N8IES	oz 100.0	N8IES
Fenton	145.210	-	K8CWM	y	LARK
Fenton	146.780	-	KB8AUX	oa	FAARA
Flint	147.100	+	K8ZIS	oa	GC ARES
Flint	147.260	+	WD8JCN	o(ca) eRzA	GC ARES
Lennon	147.280	+	N8TT	t	SOFA
Owosso	147.020	+	N8DVH	o(ca)e	N8DVH
Rankin	145.190	-	W8YUC	oelz(ca) m DS	RARG
GRAND HAVEN					
Grand Haven	145.490	-	KA8USK	oaez 94.8	NOARC
GRAND RAPIDS					
Grand Rapids	145.410	-	W8JLJ	oaeRz	541 Inc
Grand Rapids	146.760	-	W8DC	oR	GRARA
Grand Rapids	147.160	+	W8HVG	oaelz	IRA
Grand Rapids	147.260	+	W8DC	oaeRz	GRARA
Grand Rapids#	146.700	-	W8DC	o	GRARA
Holland	147.060	+	K8DAA	oaez 94.8	HOLLAND
Lowell	145.270	-	NY8D	oaez	LOWELL AR
Portland	145.130	-	KA8YQZ	oeR	ICARS/RAC

144-148 MHz 187
MICHIGAN

Location	Output	Input	Call	Notes	Sponsor
JACKSON					
Jackson	145.470	-	KA8HDY	oez1 100.0	KA8HDY
KALAMAZOO					
Kalamazoo	145.170	-	N8DXB	oea 131.8	N8DXB
Kalamazoo	147.040	+	K8TIW	oalz 131.8	SMART
Paw Paw	147.200	+	N8OKS	oeRt	N8OKS
Pine Lake	146.840	-	W8YMG	e	W8YMG
LANSING					
Charlotte	147.080	+	WB8OUT	oeR	ECARC
Lansing	146.700	-	WB8CQM	oeyr Wx	LANSING CD
Lansing	146.940	-	WB8CQM	oeR	LANSING CD
Lansing#	146.820	-	WA8ILY	ol	WA8ILY
Okemos	145.390	-	WB8CQM	oeR	LANSING CD
Wacousta	146.860	-	N8DEF	oe100.0	WIRE
MUSKEGON					
Fruitport	147.380	+	KE8LZ	o(ca) 94.8	KE8LZ
Holton	147.320	+	WD8MKG	oerzt tt9	WD8MKG
Muskegon	146.820	-	K8WNJ	aeR94.8	MCCDRC
Muskegon	146.940	-	W8ZHO	Aatt 94.8	MAARC
NORTH CENTRAL					
Cheboygan	146.740	-	N8NLQ	oe	C CO RPT
East Jordan	147.280	+	N8MJE	o(ca)Rz	C.O.L. ARC
Gaylord	147.120	+	N8JCN	ez	N8JCN
Grayling	145.130	-	WD8LUM	oea	ARA HN
Harbor Springs	147.340	+	N8IT	o(ca)ze	N8IT
Houghton Lake	147.080	+	KB8L	o(ca)ezat	KB8L
Petosky	146.680	-	W8GQN	oae	SAARC
Roscommon	145.450	-	WF8R	oa	CR ROSC
Vanderbuilt	145.290	-	W8HVG	oaelz	IRA
NORTHEAST					
Alpena	145.490	-	N8BIT	o(ca)zael	N8BIT
Alpena	146.760	-	KL7IYK	oaR	TBARC
Fairview	145.350	-	WT8G	oae	AVARC
Rogers City	147.020	+	WB8TQZ	oae	ROGERS CIT
West Branch	145.410	-	WA8YUC	ct	RARG
West Branch	146.940	-	WB8UJB	o	OARS
NORTHWEST					
Cadillac	146.980	-	WD8RZL	oal	WEXAUKEE
Cadillac	147.160	+	W8HVG	oaelz	IRA
Lake Leelanau	146.920	-	N8JKV	o 114.8	N8JKV
Leland Twp	145.390	-	WA8ABL	o	LEELANAU
Manistee	146.780	-	K8CEB	tt9 Wx	WMRA
Maple City	147.300	+	KF8KK	o 114.8	KF8KK
Traverse City	145.150	-	W8HVG	oalz	IRA
Traverse City	145.270	-	N8KWT	o	NWMARC
Traverse City	146.860	-	W8SGR	oae	CHERRYLAND
Williamsburg	147.380	+	N8AYQ	oR	N8AYQ
PORT HURON					
Port Huron	146.720	-	N8CQA	o 100.0	PHART

188 144-148 MHz**MICHIGAN**

<i>Location</i>	<i>Output</i>	<i>Input</i>	<i>Call</i>	<i>Notes</i>	<i>Sponsor</i>
Port Huron	146.800	-	NA8I	o(ca) 100 0	NA8I
Port Huron	147.320	+	AA8K	oeR	AA8K
Riley Center	147.300	+	K8DD	oeR	PHART
SAGINAW					
Saginaw	147.240	+	K8DAC	oaeRz	SVARA
SOUTH CENTRAL					
Coldwater	147.300	+	WD8KAF	oeR100.0	BCARC
Hillsdale	147.060	+	WD8JOO	o	Hillsdale
Homer/Marshall	145.350	-	W8NZ	o	ECCR
Marshall	147.120	+	K8ZRL	ot(ca) eRlz	BATTLE CRK
SOUTHEAST					
Adrian	145.370	-	W8TQE	oaeRz	ADRIAN ARC
Howell	146.680	-	KA8BOG	oa	LARK
Milford	146.900	-	W8VPD	o(ca)	MILFORD AR
Monroe	145.310	-	W8YZ	ole-sun	Monroe Emg
Monroe	146.720	-	WA8EFK	oe(ca) lrz Wx	RVR RSN RA
SOUTHWEST					
Allegan	147.240	+	AA8MQ	oaRA 131.8	ACARC
Bangor	147.360	+	WA8PRJ	oeR	BLACK RVR
Centerville	145.310	-	WB8ZEQ	oA(ca)e	ARPSA
WEST CENTRAL					
Cedar Springs	146.880	-	NW8J	oe 141.3	NW8J
Fremont	146.920	-	N8ACL	oaz	NWYGO CO
Hart	146.640	-	N8LPN	oae	OCARES
Ludington	145.470	-	K8DXF	o	MASON CO
Ludington	146.620	-	WB8ERN	oaeR	NICK'S RAD
Rodney	146.740	-	WD8DLK	o	BRARC
White Cloud	145.450	-	KB8IFE	o(ca) ez 94.8	KB8IFE
Wht Cld/Big Rp	145.290	-	W8HVG	oalz	IRA

MICHIGAN - UPPER PENINSULA**UPPER PENINSULA CENTRAL**

Esanaba	147.150	+	N8HUX	o(ca)z	DeltaCoRA
Iron Mountain	146.850	-	WA8FXQ	o(ca)e	MchAConRC
Ishpeming	146.910	-	KO8U	o	HwathaARA
Marquette	146.760	-	WB8JXJ	o(ca)ez	HwathaARA
Marquette	146.970	-	KE8IL	o(ca)ez	MrquTTA
Menominee	147.000	+	W8PIF	o(ca) e 107.2	M&MARC

UPPER PENINSULA EAST

Manistique	146.700	-	KE8KB	c(ca)ezt	KE8KB
Manistique	146.790	-	WD8EIB	o	MARA
Newberry	146.610	-	KA8CEO	o(ca)e	SPARK
Pickford	146.640	-	WB8SPT	o	EUPRA
Trout Lake	147.240	+	N8DHL	o	N8DHL

UPPER PENINSULA WEST

Bessemer	146.760	-	KA8ATX	o(ca)	BlkJckRA
Calumet	147.315	+	W8FWG	oaz	KewCoRA

144-148 MHz 189
MICHIGAN-MINNESOTA

<i>Location</i>	<i>Output</i>	<i>Input</i>	<i>Call</i>	<i>Notes</i>	<i>Sponsor</i>
Gaastra	145.290	-	N8IEQ	o	N8IEQ
Hancock	146.880	-	W8CDZ	oaez	CoprCtyRA
Iron River	145.170	-	N8OYA	o(ca)e	IRARC
L'Anse	146.670	-	W8CDZ	ox	CoprCtyRA
Winona	146.730	-	W8UXG	oa	SARA
MINNESOTA					
STATEWIDE					
Statewide	145.230	-	SNP	SNP	SNP
CENTRAL					
Big Lake	146.775	-	KBØJLO	o	SHERBCRG
Collegetville	147.015	+	WØMBD	ox suplnk 785	3CNTYRG
Elk River	146.970	-	KBØFG	o	ELKRVRA
Hutchinson	147.255	+	WAØDEU	o	CROWRVARC
Milaca	145.350	-	KBØFMY	o 141.3	KBØFMY
Mora	147.240	+	KØCRB	oae	KØCRB
Paynesville	145.270	-	WDØDEH	o	PAYNSRA
Princeton	146.895	-	NØOLB	oeal 100.0	SHERBCRG
St Cloud	146.940	-	NFØH	oa	STCLDARC
Wadena	147.330	+	KBØDMD	o	WADENARC
DULUTH					
Canyon	145.270	-	NØBZZ	o	NØBZZ
Duluth	145.150	-	NØGFA	o e	NØGFA
Duluth	146.940	-	WØGKP	oae	AROWHDCR
Duluth	147.180	+	KAØTMW	oae wx lk to 442.6	+KØTX
Duluth	147.375	+	WBØEAL	o	WBØEAL
Proctor	147.330	+	NØBZZ	o l	NØBZZ
EAST CENTRAL					
Forest Lake	146.730	-	KØHPY	o l to isle,mn	KØHPY
Isle	146.610	-	WBØSYO	o l to forest lk,mn	WBØSYO
Moose Lake	147.000	-	NØHVG	oe	MOSELKRA
Mora	146.790	-	KAØEVR	o (ca)	MORAORA
North Branch	145.230	-	NØKVL	SNP 100.0	NØKVL
Rush City	145.330	-	NØABR	oa	NØABR
MPLS-ST.PAUL					
Apple Valley	145.410	-	NJØM	o 77.0	APPLEVYRA
Bloomington	147.090	+	WTØW	oe (ca)	A R A B
Burnsville	147.210	+	WØBU	oax wx	TCRC
Carver	147.165	+	KFØFX	o 107.2	CRVRARES
Columbia Hts	145.210	-	WBØBWL	o lk to 444.000	MNLINK
Columbia Hts	147.060	+	KØHPY	oe	KØHPY
Coon Rapids	146.670	-	KBØMB	oae wx	ANOKACRC
Corcoran	147.285	+	WØSBR	oe	MILLS RC
Eden Prairie	146.880	-	WAØVLL	o	SWRPTRASN
Edina	145.430	-	WDØFSC	c t	WDØFSC

190 144-148 MHz

MINNESOTA

<i>Location</i>	<i>Output</i>	<i>Input</i>	<i>Call</i>	<i>Notes</i>	<i>Sponsor</i>
Edina	147.390	+	KØJE	or	TWINTNRPT
Gem Lake	145.250	-	KØTWG	o lk to 29.66	+KØLAV
Golden Valley	146.820	-	WØPZT	oe (ca) 127.3	MARC
Hudson WI	146.955	-	KØLAV	o suplnk 287	+WBØBWL
Inver Grove	146.985	-	WBØOND	oe l	SARCASM
Little Canada	146.925	-	NØJOO	oar wx 107.2	RAMCOESVC
Maple Plain	147.000	+	KØLTC	o (ca)	RARC
Maplewood	147.120	+	WBØBQG	o	3M ARC
Mpls	145.150	-	WBØGDB	shuttle audio	WBØGDB
Mpls	145.290	-	NØDCA	o l	29/66 RG
Mpls	145.370	-	AEØX	oae 114.8 lk	MIDRADASN
Mpls	145.450	-	NØBVE	oe lk to 444.65	MHRA
Mpls	146.640	-	WAØNLP	o (ca) 107.2	HNYWELARC
Mpls	147.030	+	WBØMPE	o	WBØMPE
Mpls	147.150	+	WØYC	o	UOFM ARC
Mpls	147.180	+	NØJAL	o	NØJAL
Mpls	147.270	+	WBØZKB	o msp airport	WBØZKB
Oakdale	146.850	-	WDØHWT	oax wx lk to 53.25	MARA
Richfield	145.390	-	WBØPWQ	oe 103.5	RICHPSAF
St Louis Pk	146.760	-	KØHB	oae wx	TCFMCLUB
St Michael	147.345	+	NØLGF	o	NØLGF
St Paul	145.170	-	NØGOI	o lk to 224.420	+KAØJLB
St Paul	145.310	-	WAØNTT	oa	STPAULTVI
Stillwater	145.230	-	WAØKKE	o 97.4	STILLWRC
NORTH CENTRAL					
Bemidji	145.450	-	KBØMM	oe	TURTLRVRH
Bemidji	146.730	-	KAØKWM	oa suplnk 236	PAULBARC
Big Falls	146.910	-	WVØO	o	KCARS
Brainerd	147.030	+	KØQIH	oa wx	BRAINARC
Gheen Hill	147.210	+	WVØO	o	KCARS
Grand Rapids	146.880	-	KØEL	oaez	NOLKSARC
Grand Rapids	147.075	+	KKØF	o l	NORTHLKRC
Greenbush	147.060	-	NØKSS	oe l	LKOFWDRA
Int Falls	146.610	-	WVØO	oa	KCARS
Int Falls	146.970	-	KØHKZ	oe	KØHKZ
Lengby	147.270	+	WBØHUJ	oel	BEMIDJIAR
Loman	146.670	-	WJØY	o	WJØY
Longville	146.955	-	WØETY	o (ca) z	WØECJ
Northome	146.760	-	WVØG	oe	KCARS
Pequot Lakes	147.225	+	KØLAV	o suplnk 737	+KYØX

**144-148 MHz 191
MINNESOTA**

<i>Location</i>	<i>Output</i>	<i>Input</i>	<i>Call</i>	<i>Notes</i>	<i>Sponsor</i>
Walker	147.390	+	NØGMN	o	CASHUBARC
Williams	147.000	-	WØDCM	oe	LKWOODSRA
NORTHEAST					
Cloquet	146.670	-	WAØGWI	oa	WAØGWI
Ely	147.240	+	WØRYX	o	VERMILARC
Gilbert	147.150	+	WDØFQO	oa	MESBIWIRA
Grand Marias	147.360	+	NØBZZ	o lk to silver bay	NØBZZ
Hibbing	146.790	-	KBØHYB	oae	MIDRGARC
Hibbing	147.120	+	NØEUR	oa	NØEUR
Hoyt Lakes	146.640	-	NØOIW	o	+ NØOIW
Hoyt Lakes	146.760	-	KBØBK	oea	ENDOF LNRC
Proctor	147.285	+	KRØB	oe	LKSUPDXCB
Silver Bay	147.090	+	KFØQG	oa	NOSHORERA
Silver Bay	147.195	+	WL7AEC	o	WL7AEC
NORTHWEST					
Barnsville	147.060	+	KCØSD	ox l suplnk 327	KCØSD
Detroit Lakes	146.820	-	NØMVN	oe	DETLKSARC
Fisher	146.700	-	KAØDTV	oy suplnk 327	NOSTARS
Karlstad	145.470	-	KAØNWV	o suplnk 327	KAØNMV
Park Rapids	147.300	+	KØGUV	o	KØGUV
Wannaska	147.090	+	NØLAH	oea	LKOFWDRA
Wolverton	147.150	+	NØCBV	o lk to 147.000 (nd)	NØCBV
SOUTH CENTRAL					
Blue Earth	147.000	+	KØUSR	o l	BLUERTHCD
Fairmont	146.640	-	KØSXR	oa	FAIRMTRC
Hampton	147.360	+	KØJTA	oea	KØJTA
Le Sueur	146.610	-	WBØERN	oa 136.5	LESUERRG
Mankato	147.045	+	KØFTB	o	MNVALRA
Mankato	147.240	+	KØKLY	o	MNVALEYRA
New Ulm	147.330	+	WIØD	o 100.0	NEWULMRG
St Peter	147.135	+	WQØA	o (ca) e 100.0	SCAN
Waseca	146.715	-	WAØCJU	oa	VIKINGARS
Waseca	146.940	-	WAØCJU	oe wx	VIKINGARS
SOUTHEAST					
Albert Lea	146.880	-	WAØRAX	o	FREEBRNCD
Austin	145.470	-	WAØRPS	o	AUSTINRC
Austin	146.730	-	WAØRPS	oaez	MOWERCD
Faribault	146.790	-	WBØNKX	oae	FAIRBARC
La Crescent	146.970	-	KØJYB	oae	RVRLNDARC
Northfield	146.655	-	WØIHI	oe	WØIHI
Owatonna	145.190	-	NØFDY	oael	NØFDY
Owatonna	145.490	-	KAØKEL	oelr	OWASTELAC
Owatonna	147.105	+	WBØVAJ	oae l	WBØVAK
Red Wing	147.300	+	KDØAU	o	HIWATVATC
Rochester	146.625	-	WBØSBH	o	OLMSTDES
Rochester	146.820	-	WØMXW	oae	ROCHARC
Winona	146.640	-	WBØBDI	oae	WINONARC

192 144-148 MHz

MINNESOTA-MISSISSIPPI

Location	Output	Input	Call	Notes	Sponsor
Winona	147.150	+	WDØHAD	oe	+ OTHERS
SOUTHWEST					
Hills	147.075	+	NØPKZ	oae lk	NØPKZ
Holland	145.110	-	WDØHRP	o	+ WDØBYI
Marshall	147.195	+	WØBMJ	o	MARSHALRC
Worthington	146.670	-	WAØLUT	o	WORTHTAR
WEST CENTRAL					
Alexandria	146.790	-	WAØVVM	o a e suplnk 253	RUNESTNRC
Appleton	147.315	+	NØJXI	o lk to 145.39	NØJXI
Fergus Falls	146.640	-	KØQIK	oae	LKREGARC
Kerkhoven	147.270	+	WAØAXM	o(ca)	USERSGRP
Ulen	146.670	-	WØQQK	oa	WØQQK
Willmar	146.700	-	WBØQZF	o	WBØQZF
Willmar	146.910	-	WØSW	oe x	WILLMEAR
Willmar	147.030	-	WØSW	oa	WILLMEAR

MISSISSIPPI

Aberdeen	147.270	+	WB5USN	oa	
Ackerman	147.120	+	NO5N	o	
Amory	146.940	-	KB5DWX	olt192.8	NMCRC
Amory	147.090	+	KB5DSN	o	
Bay St Louis	146.700	-	K5GY	o	NASA/SSC R
Bay St Louis	146.850	-	KØVNO	o	
Bay St Louis#	147.300	+	KB5MPW	o	HCARC
Biloxi	146.730	-	KC5IF	oaz(ca)	MCARA
Biloxi	146.790	-	K5TYP	oae	KEESLER AF
Booneville	145.190	-	WB5UVT	oae	BARC
Bude	146.850	-	K5JMD	ot100.0	SW MS ARC
Byhalia	147.225	+	N4DRL	o	N4DRL
Byhalia#	145.330	-	N4DRL	oael	N4DRL
Chatawa	145.310	-	WB5GOJ	o(ca)RB	WB5GOJ
Collins	146.985	-	N5LRQ	o	
Columbia	147.285	+	N5SPF	o	KB5EZN
Columbus	145.430	-	KA5LVU	oa	
Columbus	147.000	+	N5NKZ	oa	
Corinth	145.390	-	KA5RPB	oa	
Corinth	146.925	-	WB5VOJ	o	
Corinth	147.000	-	K5UFH	o	K5UFH
Corinth	147.285	+	KB5TGA	oaelRB	CRA
D'Iberville	145.410	-	KC5IF	oa(ca) zRB	KC5IF
D'Iberville	147.225	+	W5OXA	ol	
Ellisville	146.865	+	N5DWU	oelt 136.5	N5DWU
Ellisville	146.955	-	N5EKR	o	
Forest	147.390	+	AB5SO	oe(ca)t100.0	
Fulton	145.490	-	N5VGK	oa	
Greenville	146.820	-	WA5MBA	oa	
Greenwood	146.715	-	KA5TQY	o	
Grenada	146.700	-	WB5LVA	o	
Gulfport	145.330	-	KA5CYR	oaez	HarCo CD

144-148 MHz 193
MISSISSIPPI

Location	Output	Input	Call	Notes	Sponsor
Gulfport	147.375	+	KA5VFU	ol	
Hattiesburg	145.370	-	KA5NNX	o	
Hattiesburg	147.360	+	W5CJR	o	HARC
Hernando	146.910	-	K5VV	oa	CARA
Horn Lake	145.170	-	KA0BRN	oz(ca)t	
Isola	146.955	-	KC5OB	o	KC5OB
Iuka	146.850	-	WB5MFK	oa	
Jackson	146.760	-	W5AXQ	o	JARC
Jackson	146.880	-	K5QNE	oaezt 100.0	JARC
Jackson	146.940	-	KA5SBK	oezt 100.0	KA5SBK
Jackson	147.075	+	NC5Y	oat	
Jacinto	147.150	+	UNKNOWN	oa	
Kosciusko	146.850	-	W5LWC	o	
Laurel	146.610	-	KB5RQL	oez(ca)	LARC
Laurel	147.030	-	WV5D	o	Reg Med Ctr
Laurel	147.255	+	KC5RC	o	JCARC
Louisville	147.360	+	KB5PKU	oae	WC ARC
Madison	146.640	-	N5NIL	o	JARC
Magee	147.300	+	KA5LNY	oez	KA5LNY
Mcomb	146.940	-	K5JMD	oe	
Mchenry	147.330	+	KA5CYR	oe	HAR CO CD
Mendenhall	145.110	-	K5HYE	oe	K5HYE
Meridian	146.700	-	W5DEJ	oa	MARC
Monticello	147.015	+	N5JHK	oae	N5JHK
Mooreville	146.640	-	WB5NAY	oa	
Natchez	146.685	-	W5KHB	o	W5KHB
Natchez	146.910	-	K5OCM	oa	ON ARC
Natchez	147.360	+	K5SVC	oe	
New Albany	146.670	-	N5CAX	oae	BH RC
New Hebron	147.090	+	N5MRS	oazatIRBe	
Ocean Springs	147.030	+	W5LDD	oae	W5LDD
Pascagoula	145.110	-	W5WA	oazt	JC ARC
Pascagoula	146.880	-	N5AAY	oa	
Pascagoula	146.970	-	KI5ZH	o	KI5ZH
Pearl/Rankin	147.150	+	KF5IZ	oaezt88.5	
Philadelphia	147.330	+	N5EPP	o	MARC
Picayune	145.150	-	K5LFP	oa	PRC ARC
Polkville	147.045	+	KB5LCL	oelt141.3	
Pontotoc	147.380	+	WB5NAY	o	
Poplarville	145.210	-	WA5WRE	oa	WA5WRE
Port Gibson	146.625	-	KE5WO	o	
Richton	147.060	+	N5OCF	o	N5OCF
Senatobia	146.985	-	KB5DMT	o	
Sharon	145.450	-	N5RMZ	oe	
Southaven	145.370	-	N5PYQ	o	SRA
Starkville	146.730	-	W5VZF	o	MAGNOLIA RA
Starkville	146.805	-	KF5C	o(ca)	
Sumrall	147.195	+	KA5FYW	o	SUMRALL ARC
Tupelo	147.240	+	N5ELS	oa	
Union	147.210	+	N5SPJ	oaez(ca) RBt100.0	ECMARC

MISSISSIPPI-MISSOURI

Location	Output	Input	Call	Notes	Sponsor
Utica	145.350	-	N5ZMZ	o	N5ZMZ
Vicksburg	145.290	-	WJ5L	o	
Vicksburg	146.805	-	KJ5OB	o	KJ5OB
Vicksburg	147.270	+	WB5YKR	oez(ca) t100.0	VARC
Walls	145.270	-	N5NBG	o(ca) t162.2	REDNECKS
Water Valley	147.000	-	WB5QFX	o	T-L HCAP RG
Waynesboro	146.925	-	KI5WK	o(ca)RB	KI5WK/ WD5IMP
West Point	146.790	-	KO5S	oa	
Wiggins	145.270	-	KB5DZJ	oe(ca)	KB5DZJ
Winona	146.970	-	N5DHS	oa	N5DHS

MISSOURI

CAPE GIRARDEAU

Cape Girardau	146.610	-	WB0TYV	oa	WB0TYV
Cape Girardau	146.940	-	WB0TYV	o	WB0TYV

CENTRAL

Boonville	147.360	+	W0KGJ	o(ca)z	BnvilleRC
Bynumvile	147.390	+	KA0UAI	o(ca)rr	ChartnARS

Marshall	146.925	-	WB0WMM	o	IndFtHARC
Marshall	147.165	+	WB0WMM	oaz	IndFtHARC
Mexico	147.255	+	NU0H	or	AudrnARC
Moberly	147.090	+	N0AUY	oe	TriCtARC
Osage Beach	146.730	-	W0LNO	o	LkOzksARC

COLUMBIA/JEFFERSON

Columbia	146.610	-	K4CHS	o(ca)z	
Columbia	146.685	-	W0DQJ	o(ca)e	KFMZRADIO
Columbia	146.760	-	WD0DVG	oaerz	CMRAssn
Fulton	147.315	+	KC0MV	o(ca)rz	CARL
Jefferson City	147.000	-	K0ETY	oa	MidMO-ARC
Linn	145.390	-	N0DMI	oa	

EAST CENTRAL

Augusta	146.925	-	KA0RFO	o(ca)l	
Beaufort	147.180	+	WB0QGR	o(ca)er	
Desota	146.700	-	K0MGU	o	SLATS
Desoto	146.880	-	K0MGU	oaerz	+ W0NAZ
Farmington	147.030	+	AF0J	o(ca)z	EtnOzkARC
O'Fallon	145.330	-	KA0LZN	o(ca)el	KA0LZN
Potosi	147.105	+	N0WNC	o	JeffCoARC
Ste Genevieve	146.625	-	KC2JO		DOERS
Washington	147.240	+	WA0FYA	o(ca)erz	ZBARC

KANSAS CITY

Barry	146.790	-	WA0KHP	o(ca)r	ClayCoARC
Belton	147.015	+	K0DUT		BeltonECV
Excelsor Spgs	147.375	+	K0EET	oerz	RayClayRC
Excelsior Sps	145.190	-	N0IGD		NE KS ARC
Gladstone	145.430	-	N0JNO	o	KCATVG
Independence	145.250	-	KB0GR	oerz	EARS, Inc
Independence	145.310	-	KB0GR	oelrz	EARS, Inc
Independence	145.370	-	KB0GR	o(ca)erz	EARS, Inc

MISSOURI

<i>Location</i>	<i>Output</i>	<i>Input</i>	<i>Call</i>	<i>Notes</i>	<i>Sponsor</i>
Independence	146.730	-	W0SHQ	o(ca)erz	ASCRA,Inc
Independence	147.090	+	W0TOJ	o(ca)el	IndFMARC
Kansas City	146.940	-	W0AT	oe	MidAmerFM
Kansas City	146.970	-	N0RK	o(ca)rz	97USERSGP
Kansas City	147.045	+	W0AV	o	147.045RG
Kansas City	147.270	+	KB0PW	o(ca)e	KB0PW
Kansas City	147.330	+	WA0QFJ	o(ca)erz	TWA RC
Lathrop	147.300	+	WA0ZEK		LathropRC
Lee's Summit	145.410	-	WA0TEG	o(ca)	KCARC
Lee's Summit	146.700	-	K0JPR		K0JPR
Liberty	145.110	-	N0ELK		N0ELK
OvrInd Pk KS	146.820	-	WB0KIX	oelr	KCARC
OvrInd Pk KS	146.910	-	WB0KKA	o(ca)elz	KCARC
Raymore	146.625	-	N0RH	o	KA0ABT
Raymore	147.120	+	N0KVW		SSARC
Raytown	145.170	-	N0RTK	or	RaytwnARC
Smithville	146.640	-	KB0KO	oe	KB0KO
KIRKSVILLE					
Kirksville	145.130	-	W0CBL	oe	NEMOARC
Lancaster	145.330	-	KE0MI		OtumLanRp
NORTH CENTRAL					
Brookfield	147.345	+	N0INN	o(ca)	
Chillicothe	147.225	+	K0MPT		GHARC
Macon	146.805	-	WA0JKJ	oaerz	MARC
NORTHEAST					
Eolia	145.190	-	KA0EJQ	o	PkLewARES
Hannibal	146.625	-	W0KEM	oer	HannibARC
Hannibal	146.880	-	W0KEM	oer]	HannibARC
Monroe City	146.700	-	KA0EJQ	o	PkLewARES
Monroe City	146.835	-	KK0P	oerz	MrkTwnARA
NORTHWEST					
Grant City	147.060	+	WB0UJF		RWElliott
ROLLA					
Rolla	145.450	-	W0EEE		UMR ARC
Rolla	146.790	-	KB0WD	oe	RollaRARS
SOUTH CENTRAL					
Brinktown	146.895	-	N0GYE	o	
Bunker	147.270	+	KD0IM	o (100.0)(ca)	
Cuba	146.715	-	K0RPG	or	
Gainsville	147.390	+	N0GKI		ARCofOzrk
Mountan Grove	146.745	-	K0KNC	oe	SCHC
Mountan Grove	146.940	-	KG0LF	o	KG0LF
Mt View	147.210	+	KB0CRQ		
Salem	146.655	-	WB0NRP	oer	WB0NRP
Salem	147.345	+	KB0AMZ	o (100.0)	DentCTARC
Steelville	147.045	+	KA0LZN	oel	KA0LZN
Sullivan	145.150	-	K0CSM		SARC
Thayer	146.805	-	WB0LLS		OrgnCoARC
Tyrone	146.850	-	N0KBC	oe	OMRG
SOUTHEAST					
Benton	146.790	-	WB0TYV	o	WB0TYV
Dexter	146.820	-	WB0TYV	o	WB0TYV
Grandin	147.150	+	KG0DV	oe	

MISSOURI

<i>Location</i>	<i>Output</i>	<i>Input</i>	<i>Call</i>	<i>Notes</i>	<i>Sponsor</i>
Kennett	146.985	-	WB0VAM		BARC
Kennett	147.075	+	KA0F	oa	KA0F
New Madrid	146.925	-	N0MNT	o	NM Co CD
Piedmont	147.375	+	N0QAQ	oer	W.C. ARC
Poplar Bluff	145.350	-	N0KES	o(ca)	
Poplar Bluff	146.910	-	WD0AXV	o(ca)er	BluffARC
Van Buren	147.300	+	WD0AJP	oe	BluffARC
Wappapello	147.000	-	AA0GF		
SOUTHWEST					
Aurora	146.970	-	N0HBM	oer	OzarkARS
Bolivar	147.060	+	K0BFM	oaelrz	LksAraARA
Branson	147.150	+	N0MLR	o	TriLksArc
Branson	147.195	+	N0IES	ol	WhiteRvVal
Branson	147.225	+	KE0SG	oel	HollistRG
Buffalo	147.180	+	K9HOI	o(ca)ez	BARK
Carl Junction	147.270	+	KA0IPD		
El Dorado Spg	146.670	-	K0KRB	oe	WCFMAssn
Hermitage	147.255	+	KB0AL	oer	OIHickARC
Hollister	147.315	+	WA9SSO		
Joplin	145.350	-	N0LEX		JAFR CLUB
Joplin	145.390	-	N0FXY	oe	4 ST RPTR
Joplin	147.105	+	KI0L	o	4StARCP
Kimberling CY	147.345	+	K0PHI	oaelrz	KmbrlnARC
Lebanon	146.700	-	N0LPY	oe	LebanARC
Monett	145.230	-	N0WXD	o	MARS
Neosho	146.805	-	W0TA	o	NewtonCCD
Pittsburg KS	146.940	-	N0BFK		PRO
Reed Spring	147.015	-	N0IRM	oe	GKD Sr+Jr
Shell Knob	147.210	+	NA0X		JoplinARC
SPRINGFIELD					
Ozark	146.775	-	KA0WFC	o(ca)ez	CCMARS
Springfield	145.430	-	KA0FKF	oae	SMSU ARC
Springfield	146.640	-	W0EBE	o(ca)elrz	SW MO ARC
Springfield	146.910	-	W0EBE	oelrz	SW MO ARC
Springfield	147.120	+	KB0E	c	SARA
ST JOSEPH					
St Joseph	146.745	-	WB0HNO	o	
St Joseph	146.850	-	W0NH	oarz	MOValARC
St Joseph	147.105	+	KB0AEC		
ST LOUIS					
Bridgeton	146.730	-	NO0G	o(ca)ez	NWAR/EASn
Clayton	146.940	-	WB0BZP		STL Rpt
Crystal City	146.775	-	K0TPX	o	TwinCYARC
Des Peres	146.910	-	W9MLT		STL Rpt
Ferguson	145.350	-	WA0WKI	o	FVCC ARC
Harvester	147.330	+	KE0HM	o(ca)	KE0HM
Hillsboro	147.075	+	WA0FQK	o	JeffCoARC
Kirkwood	147.150	+	W0ZFN	c(ca)e	TelemRC
Mryland Hgts	145.370	-	KJ0A	o(ca)elrz	KJ0A
O'Fallon	146.670	-	WB0HSI	o(ca)elz	StChasARC
Olivette	146.850	-	KJ0A	o(ca)rz	SuburanRC
St Louis	145.170	-	K0KYZ		K0KYZ
St Louis	145.210	-	WB0QXW	o(ca)elz	+K0YCV

**144-148 MHz 197
MISSOURI-MONTANA**

<i>Location</i>	<i>Output</i>	<i>Input</i>	<i>Call</i>	<i>Notes</i>	<i>Sponsor</i>
St Louis	145.250	-	KAØRFO	ol	Lake Link
St Louis	145.270	-	WBØMHU	o(ca)	EEARC
St Louis	146.610	-	WØFF	oer	+ KAØNPJ
St Louis	146.760	-	W9AIU	o(ca)e	EgyptnRC
St Louis	146.970	-	NØEIR		STL Rpt
St Louis	147.015	+	KAØYXU	o (100.0)	Am Red CR er
St Louis	147.060	+	WAØCVG	o(ca)ez	McDougARC
St Louis	147.225	+	NØFLC	oe	NØFLC
St Louis	147.285	+	WØQEV	o(ca)	WashUARC
St Louis	147.360	+	WBØBBN		MonsntARC
St Louis	147.390	+	WBØDFX		44405RPTR
St Peters	145.410	-	WØOGS		StPtrsARC
St Peters	145.490	-	NØEZH	o(ca)elrz	ARESACES
WEST CENTRAL					
Carrollton	146.655	-	NØSAX	oe	NØSAX
Clinton	147.195	+	NØATH	o(ca)e	+NØDEU
Concordia	146.775	-	AAØIY	oel	AAØIH
Nevada	147.135	+	WBØNYD	o	N.A.R.C.
Sedalia	147.030	-	WØENW		SedliaARA
Warrensburg	146.880	-	NØOHD		WAARCI
Warsaw	147.300	+	KØGSO		WarsawRpt
MONTANA					
RESERVED					
Statewide	145.470	-		EmergRpt	Only
CENTRAL					
Lewistown	147.150	+	WA7LAD	oe	CMARC
EAST CENTRAL					
Glendive	146.760	-	N7HJG	oe	LYARS
Miles City	146.920	-	W7YUP	oer	SEMARC
Sidney	147.380	+	KF7FW	o	LYARS
NORTH CENTRAL					
Chester	146.640	-	WA7JYU	o	MARRA
Great Falls	146.730	-	KC7OD	oe	GFAARC
Great Falls	147.120	+	WB6UOU	ox	GFAARC
Great Falls	147.300	+	AA7GS	oaez	GFAARC
Havre	146.910	-	KS7S	o	MARRA
Havre	147.090	+	KC7NV	o(ca)	KC7NV
Zortman	146.790	-	N7ARA	o	N7ARA
NORTHEAST					
Ft Peck	147.000	-	N7CTF	o	VRC
Plentywood	147.160	+	AA7TS	o	AA7TS
Plentywood	147.340	+	KB7SDF	oe	HPARC
Scobey	147.100	+	KB7WTK	o	NLARG
Wolf Point	146.860	-	WB7QDN	oe	Wind PRC
NORTHWEST					
Cut Bank	146.610	-	WB7BTS	ol	WB7BTS
Cut Bank	146.700	-	K7HR	oe	K7HR
Cut Bank	146.820	-	W7DPK	o	HARK
Eureka	147.340	+	WB7RLA	o	FVRG
Kalispell	146.620	-	KA5LXG	oaelxz	RB FVRG
Kalispell	146.760	-	K7LYY	o	FVARC

198 144-148 MHz
MONTANA-NEBRASKA

<i>Location</i>	<i>Output</i>	<i>Input</i>	<i>Call</i>	<i>Notes</i>	<i>Sponsor</i>
Kalispell	147.780	-	W7ZKA	o	W7ZKA
Lookout Pass, ID	147.020	+	WB7AUK	ol	KBARA
Swan Valley	147.200	+	KG7QU	oaelxzRB	FVRG
Whitefish	146.820	-	K7LYY	o	FVARC
SOUTH CENTRAL					
Big Sky	146.820	-	W7LR	oeSUN	ERA
Big Timber	147.280	+	N7VMR	oelx	BARBS
Bozeman	145.250	-	KB7KB	oalz	BARBS
Bozeman	146.880	-	W7YB	oaex	ERA
Bozeman	147.180	-	KB7KB	ol	MRLA
Livingston	146.910	-	W7RZY	o	TAG
Livingston	146.980	-	WC7V	o	WC7V
SOUTHEAST					
Billings	146.800	-	W7ECO	o	W7ECO
Billings	147.100	+	KF7ZW	ol	KF7ZW
Billings	147.200	+	N7VMR	oel	YRC
Billings	147.360	+	K7EFA	oaelz	YRC
Broadus	146.880	-	N7DLK	oel	N7DLK
Colstrip	146.900	-	N7PAR	oe	KB7OIL
Colstrip	147.240	+	WA7JDX	oel	WA7JDX
Forsyth	147.320	+	KB7OIL	o	KB7OIL
Hardin	145.470	-	KB7AN	oe	KB7AN
Red Lodge	147.000	+	WB7RIS	oe	BARC
SOUTHWEST					
Anaconda	147.080	+	K0PP	o	AARC
Boulder	147.360	+	NE7K	o(ca)	NE7K
Butte	146.780	-	N7AFS	oe107.3	N7AFS
Butte	146.940	-	WA7KZF	o	BARC
Butte	147.020	+	W7VNE	oe107.3	AARC
Deer Lodge	146.680	-	K7KCR	oelr	BARS
Dillon	146.760	-	K7IMM	o	DARC
Helena	146.850	-	K7CCZ	or146.2	K7CCZ
Helena	147.820	-	WB7ETT	o	CCARC
Philipsburg	147.160	+	KA7NBR	o	AARC
Walkerville	147.340	+	K7KCR	olr	BARS
WEST CENTRAL					
Hamilton	146.720	-	W7KNT	o	RACES
Missoula	145.210	-	KB7ZGJ	oel(ca) RB Exp	KB7ZGJ
Missoula	146.800	-	WB7SFL	ol	HARC
Missoula	147.000	+	K17BR	o	K17BR
Missoula	147.040	+	WB7SFL	oeR	HARC
Missoula	147.240	+	N7VLA	ol	N7VLA
Plains	147.140	+	WB7WBJ	ol	WB7WBJ
Stevensville	146.660	-	KE7WR	ol 88.5	KE7WR
Stevensville	147.320	+	N7IVH	oe	N7IVH
NEBRASKA					
BELLEVUE/OMAHA					
Bellevue	145.110	-	WB0QQK	o179.9eA	BEL VOL FD
Bellevue	147.210	+	W0WYV	o179.9A	BELLEVUE
CENTRAL					
Broken Bow	146.865	-	KR0A	oe	KR0A

NEBRASKA

Location	Output	Input	Call	Notes	Sponsor
Broken Bow	147.060	+	W0DUZ	oe	KR0A
Burwell	147.090	+	W0FIG	oe	N LOUP VA
Cozad	146.850	-	K0PXY	o	K0PXY
Taylor	147.000	-	W0DLM	oa	W0DLM
CODY					
Cody	146.745	-	WB0VIV	osol	WB0VIV
COLUMBUS					
Clarkson	146.880	-	WB0YWL	oeR	NENARA
Columbus	146.640	-	KA0S	oaeRz	PAWNEEARC
Columbus	146.775	-	N0RHM	o(ca)eR	RGN 10 CD
EAST					
Blair	146.610	-	WB0MWB	oeIA	WB0MWB
FREMONT					
Fremont	146.670	-	K0JFN	oeA	K0JFN
Fremont	147.105	+	KF0MS	oaeR/A	KF0MS
Hooper	147.165	+	WB0IEN	oaelz	WB0IEN
Winslow	145.430	-	WB0RUS	oa ez	LEVARA
GRAND ISLAND					
Elba	147.240	+	W0CUO	o	GIARS
Grand Island	146.940	-	W0CUO	oe	GIARS
Hastings	145.130	-	W0WWV	oalAz	H.A.R.C.
HARRISBURG					
Harrisburg	147.000	-	KA0JSI	o	
KEARNEY					
Kearney	146.625	-	WB0YIG	oal	MARC
Kearney	146.910	-	WA0IVW	oal 444.8	WA0IVW
Kearney	147.135	+	KF0JW	oel	KF0JW
				444.925	
Kearney	147.315	+	KA0RCZ	ol	KLUGE
LINCOLN					
Beaver Xing	146.760	-	K0KKV	oeR	LINCOLN
Lincoln	145.190	-	WD0CKL	o(ca)elz	WD0CKL
Lincoln	145.230	-	KF0ZJ	o	SESOSTRIS
Lincoln	145.330	-	WD0DMS	o	WD0DMS
Lincoln	145.490	-	KA0OKI	o e	KA0OKI
Lincoln	146.625	-	KA0YWP	oaez	KA0YWP
Lincoln	146.850	-	K0SCM	oaeA	LINC RPT
Lincoln	147.045	+	KA0YWP	oaelz	KA0YWP
Lincoln	147.195	+	KA0SIL	o(ca)ez	KA0SIL
Lincoln	147.240	+	N0FER	oeA	UNLARC
Lincoln	147.330	+	W0MAO	oeR	State EOC
Lincoln	147.390	+	N0QEG	o(ca)elz	N0QEG
MCCOOK					
Hayes Center	146.670	-	K0TAJ	ol	McCOOKARA
NORFOLK					
Neligh	146.790	-	N0NNE	o	BUZZARDS
Neligh	146.955	-	N0NNE	o	N0NNE
Norfolk	146.730	-	WB0YWO	o(ca)ez	ELKH VA
Wayne	147.030	+	N0ZQR	o e	
NORTH CENTRAL					
Bassett	146.805	-	N0PIH	o	N0PIH
Chambers	147.300	+	KA0RKB	o(ca)	
Valentine	147.210	+	KA0WJW	oae	KA0WJW

**200 144-148 MHz
NEBRASKA-NEVADA**

<i>Location</i>	<i>Output</i>	<i>Input</i>	<i>Call</i>	<i>Notes</i>	<i>Sponsor</i>
NORTHEAST					
Albion	147.375	+	KAØVEU	o	Albion ARC
Page	146.610	-	WBØSOP	o	WAØSOP
Stanton	147.225	+	NØMWU	o	NE NB HFC
NORTHWEST					
Chadron	147.360	+	WØFLO	oA	PINE RIDGE
OMAHA					
Omaha	145.370	-	NØOFQ	oel	EWETANARC
Omaha	145.450	-	KØBOY	o el	KØBOY
Omaha	146.940	-	WØEQU	oel	AKSARBEN
Omaha	147.000	-	WBØCMC	oael	WBØCMC
Omaha	147.000	+	WBØCMC	oael	WBØCMC
Omaha	147.300	+	WAØWTL	oae	WAØWTL
Omaha	147.360	+	KØBOY	oe	KØBOY
SCOTTSBLUFF					
Angora	147.885	-	AGØN	oelx	AGØN
Scottsbluff	145.470	-	WDØBQM	oaeA	SB ARES
Scottsbluff	146.940	-	WØVQR	oaz	TCARC
SOUTH CENTRAL					
Heartwell	146.820	-	WØWWV	oIxA	H.A.R.C.
Oxford	146.715	-	KXØM	o el	KXØM
Red Cloud	147.015	+	WØWWV	oIA	H.A.R.C.
SOUTHEAST					
Ashland	145.310	-	KAØBOJ	o	AARC
Auburn	147.075	+	WBØAPT	o	SE NEBR
Aurora	147.180	+	WØVUK	oCD	PVARA
Beatrice	146.790	-	WBØORU	o(ca)ez	TRARC
Fairbury	145.470	-	NØLSU	oeA	OR TRAIL
Fairbury	147.120	+	WBØRMO	oaelA	JCARS
Julian	146.895	-	WØOOW	oe	WØOOW
Nebraska City	146.700	-	KØTIK	oaez	KØTIK
Nebraska City	146.730	-	NOUWW	o(ca)z	NCARC
Waco	147.270	+	WAØHOU	oeA	BLUE VALLE
SOUTHWEST					
Cambridge	146.970	-	KAØTDT	oae	CAMB 2M
Culbertson	147.150	+	NØHWU	ol	KLUGE
McCook	147.270	+	KØTAJ	oal	McCOOKARA
Ogallala	146.760	-	WAØVMT	oel	WBØDCD
Sidney	146.970	-	WØAFG	oeR	WNEBRARC
WEST					
Maywood	147.345	+	NØHWU	ol	KLUGE
North Platte	145.370	-	WBØIIO	o	
North Platte	146.700	-	NØMPF	oe	NØMPF
North Platte	146.940	-	WØCXH	o	WØCXH
WILBER					
Wilber	146.985	-	NØYNC	o aeAR	SCEMA
NEVADA					
Angel's Peak	147.180	+	AA7JZ	o 100.0	AA7JZ
Apex Mtn	146.790	-	W7JLN	o	N7EE
Barstow	147.180	+	W6PVR	o	W6PVR
Black Mtn	145.390	-	W9RU	o	W9RU
Boulder City	145.350	-		o	

Location	Output	Input	Call	Notes	Sponsor
Crestline	146.850	-	W6JBT	o	W6JBT
Desert Inn	147.270	+	KE7LJ	o	KE7LJ
Ely	146.610	-	WB7WTS	o	WB7WTS
Ely	147.180	+	WB7WTS	o	WB7WTS
Frisco Peak	146.940	-	WA7GTU	o	WA7GTU
Glendale	147.390	+	W7MZV	o	W7MZV
Henderson	146.610	-	W7JLN	o	W7JLN
Henderson	147.000	147.000	KATDVN	smplx	KATDVN
Henderson	147.240	+	W7IVK	o 146.2	W7IVK
Iron Mtn	146.760	-	K7JH	o	K7JH
Kingman AZ	146.760	-	N7SKO	o 1	N7SKO
Las Vegas	145.190	-	KATBCP	o	KATBCP
Las Vegas	145.300	-	KW6HF	oep	KW6HF
Las Vegas	146.700	-	W7IVK	o	W7IVK
Las Vegas	147.090	+	KJ6CF	o	N7AXY
Las Vegas	147.210	+	K7WS	o	K7WS
Mingus Mtn	147.000	+	W7WGW	o	W7WGW
Montezuma Peak	146.640	-	WB7WTS	o	WB7WTS
N Las Vegas	146.670	-	WA7CYC	o	WA7CYC
Nellis AFB	147.065	+	UNK	o	UNK
Onyx Peak	146.820	-	W6FNO	o	W6FNO
Pahrump	147.030	+	K7NV	o	K7NV
Pahrump Vly	146.850	-	N7RNU	o 192.8	N7RNU
Table Mtn	145.280	-	WB6TZX	o	WB6TZX
Tropicana Hotel	146.940	-	K7UGE	o 127.3	LVRAC
Utah Hill	146.820	-	W7KVS	o	W7KVS
Victorville	147.705	-	WA6WVB	o	WA6WVB
Warm Springs	146.850	-	WB7WTS	o	WB7WTS
Wildflower Mtn	145.350	-	WD0GQL	o	WD0GQL
CENTRAL	146.640	-	WB7WTS	oix	WB7WTS
Goldfield	146.640	-	WB7WTS	o	WB7WTS
Warm Springs	146.850	-	WB7WTS	o	WB7WTS
Ely	146.610	-	WB7WTS	o	WB7WTS
Ely	146.880	-	WB7WTS	o 100.0	WB7WTS
Ely	147.180	+	WB7WTS	o	WB7WTS
Eureka	147.060	+	WB7WTS	o	WB7WTS
NORTHEAST CALIFORNIA	146.835	-	K6JKC	o	LARA
Susanville	146.835	-	W6EXP	o	LARA
Susanville	146.880	-	W6EXP	o	LARA
NORTH CENTRAL	146.910	-	N7K	o	EARC
Battle Mtn	146.685	-	W07I	o	W07I
Winnemucca	146.730	-	W07I	o 88.5	W07I
Winnemucca	146.960	-	WA7BWF	o	EARC
Wells	146.960	-	WA7BWF	o	EARC
NORTHWEST	146.700	-	K6ALT	o	CARA
Loveck	146.700	-	K6ALT	o	CARA
SIERRA/TAHOE	146.940	-	WA6FJS	o	WA6FJS
Kings Beach	146.850	-	WA6EWW	oel(ca)	TARA
Lake Tahoe	146.850	-	WA6EWW	oel(ca)	TARA
Lake Tahoe	147.030	+	N7RH	oalz123.0	WADG

202 144-148 MHz

NEVADA-NEW HAMPSHIRE

Location	Output	Input	Call	Notes	Sponsor
Lake Tahoe	147.240	+	NR7A	oe(ca)	TARA
Reno	147.150	+	WA7RPS	oxel(ca) 123.0	TMARA
Truckee	145.310	-	WA6FWU	o123.0	WA6FWU
Truckee	146.640	-	WB6ALS	oel131.8	PCSCR
WEST CENTRAL					
Bridgeport	146.970	-	K6PXF	o	W6TD
Carson City	145.110	-	WA6JQV	lo	WA6JQV
Carson City	145.270	-	KB7PDE	o123.0	KB7PDE
Carson City	145.490	-	W7AAA	oe123.0	CARA
Carson City	146.820	-	N7ZFC	oae	N7ZFC
Fallon	145.350	-	W6POC	o	W6POC
Hawthorne	146.790	-	WA6TLW	olx	WA6TLW
Minden	147.330	+	WW7E	o123.0	SIERA
Reno	145.330	-	WA6MNM	o151.4	WA6MNM
Reno	145.370	-	W7UIZ	o	W7UIZ
Reno	145.390	-	W7UIZ	o	W7UIZ
Reno	145.450	-	W7MOM	oe123.0	CARA
Reno	145.470	-	N7TFF	o123.0	N7TFF
Reno	146.610	-	W7TA	oe123.0	SNARS
Reno	146.670	-	W7TA	a starUP #DWN(ap only)	SNARS
Reno	146.760	-	K6ALT	o123.0	CARA
Reno	147.090	+	KD6ZM	o127.3	KD6ZM
Reno	147.120	+	N7NV	oe123.0	USVAH
Reno	147.180	+	WA7WOP	oer	WA7NHJ
Reno	147.210	+	N7LLD	o123.0	TMARA
Reno	147.300	+	N7RH	oaelz	WADG
Reno	147.390	+	NZ7E	o123.0	NZ7E
NEW HAMPSHIRE					
LAKES REGION					
Center Harbor	147.030	+	W1NBL		
Franklin	146.790	-	N2IBS	(ca)lz	
Franklin	147.300	+	KA1BUC	oaz	
Meredith	147.390	+	KA1BUC	aez	
Ossipee	145.310	-	N1DQB	oxl 88.5	
MERRIMACK VALLEY					
Amherst	145.150	-	KC1IY	oea 88.5	
Concord	146.940	-	W1ALE	o	
Concord	147.225	+	KA1OKQ	o	
Derry	146.745	-	NM1D	o	KA1QBO/KX1T
Derry	146.850	-	K1MNS	o(ca)ex	
Goffstown	147.330	+	WB1BXB	o	
Henniker	146.895	-	K1BKE	o(ca)erz 100.0	CYRC
Hollis	146.730	-	N1IMO	oael 88.5	
Hudson	147.105	+	WA2ROJ	o146.2t&r	
Manchester	145.170	-	N1FIK	o(ca)el	
Manchester	147.375	+	KC1HH	o	
Nashua	147.045	+	KA1DT	ol	
Salem	147.165	+	W1GPV	o	MtMORIAHRS

NEW HAMPSHIRE-NEW JERSEY

<i>Location</i>	<i>Output</i>	<i>Input</i>	<i>Call</i>	<i>Notes</i>	<i>Sponsor</i>
MONADNOCK					
Francistown	146.685	-	W1UGV	o	
Keene	146.805	-	K1XR	o 100.0	
Peterborough	145.210	-	W2NSD	o	
Walpole	147.030	+	WA1DKL	oaez 100.0	MARKEMARC
SEACOAST					
Chester	145.190	-	K1OX	o	
Deerfield	147.000	-	N1EDU	o	
Portsmouth	146.805	-	W1WQM	o	
SUNAPEE-DARTMOUTH					
Claremont	147.285	+	N1FSR		
Hanover	147.240	+	W1GUA	oe	CVFMA
Plainfield	147.270	+	WB2HIY	oe	
WHITE MOUNTAINS					
Colebrook	147.300	+	W1HJF		
Franconia/ Cannon Mtn	145.430	-	K1HR	o	
Littleton	147.345	+	K1HR		
Mt Washington	146.655	-	W1NH	or 100.0	NHOEM
North Conway	145.450	-	AG1Z	o	
NEW JERSEY					
SNJ SECTION					
SNJ Section	146.415				FM Simplex
SNJ Section	146.430				FM Simplex
SNJ Section	146.445				FM Simplex
SNJ Section	146.460				FM Simplex
SNJ Section	146.475				FM Simplex
SNJ Section	146.490				FM Simplex
SNJ Section	146.505				FM Simplex
SNJ Section	146.520				FM Simplex
SNJ Section	146.535				FM Simplex
SNJ Section	146.565				FM Simplex
SNJ Section	146.580				FM Simplex
SNJ Section	146.595				FM Simplex
SNJ Section	147.420				FM Simplex
SNJ Section	147.435				FM Simplex
SNJ Section	147.450				FM Simplex
SNJ Section	147.465				FM Simplex
SNJ Section	147.480				FM Simplex
SNJ Section	147.495				FM Simplex
SNJ Section	147.510				FM Simplex
SNJ Section	147.525				FM Simplex
SNJ Section	147.540				FM Simplex
SNJ Section	147.555				FM Simplex
SNJ Section	147.570				FM Simplex
SNJ Section	147.585				FM Simplex
ATLANTIC					
Absecon	147.210	+	KB2IOJ	(ca) t e	KB2IOJ
Brigantine	146.985	-	WA2ESD	(ca) t	SPARC
Pinehurst	146.880	-	KA2HQP	(ca) e	KA2HQP
Pleasantville	146.820	-	WB2SFH	(ca) t e	WB2SFH

204 144-148 MHz

NEW JERSEY

Location	Output	Input	Call	Notes	Sponsor
Pleasantville	146.940	-	KA2OOR		KA2OOR
BERGEN COUNTY					
Elmwood Park	147.390	+	WA2SQQ	o(ca)l	WA2SQQ
Fair Lawn	145.310	-	KA2FXA		
Fort Lee	145.470	-	WB2LXS		AE2O
Hackensack	145.210	-	WA2UXC		WA2UXC
Midland Park	145.150	-	WA2VLD	t	WA2VLD
Montvale	146.955	-	K2ETN	o	CSTRDGRC
Oakland	146.490	147.490	WA2SNA	a	RAMAPO ARC
Oakland	146.700	-	W2PQG	o	10-70 RA
Paramus	146.790	-	W2AKR	o	BERGENFMA
Woodcliff Lk	146.835	-	K2LSA	(ca)t	STLN RC
BURLINGTON					
Chatsworth	145.470	-	W2HOB		BurlCoARES
Medford	145.290	-	K2AA		SJRA
Mount Holly	147.150	+	W2HOB		BurlCoARES
Tabernacle	145.150	-	K2BU	(ca) t e	Jersey TRC
Willingboro	146.925	-	WB2YGO	(ca) e	WARG
CAMDEN					
Bellmawr	146.895	-	WA2VQG	(ca) t e	CamCoRACES
Camden	146.820	-	WB2ERI		PARA
Pine Hill	146.865	-	K2CJX	(ca) e	CCARA
Runnemede#	147.285	+	WA2WUN	o127.3	WA2WUN
Waterford Works	145.210	-	W2FLY	t e l	W2FLY
Waterford Works	147.345	+	W2HOB		SJ ARES
CAPE MAY					
Cape May Chse	145.110	-	WB2ZTY	(ca) t	WB2HJC
Cape May Chse	146.610	-	N2GJH		CM Cty ARC
North Wildwood	146.775	-	WB3KAG	oRB 131.8	CARES
CUMBERLAND					
Buckshutem	147.135	+	N2VV	(ca) t e	Metro-Comm
EAST CENTRAL					
Deal#	147.225	+	K2KMT	cbel(ca) (203.5)	OMARC
Farmingdale	145.110	-	KC2Q	a	OMARC
ESSEX COUNTY					
Cedar Grove	146.445	147.445	K2KJI		
Cedar Grove	147.180	+	W2JT		NNJDXA
Hillside#	145.290	-	WB2CWZ	oaelr	Hilsid OEM
Livingston	146.595	147.595	NE2S	oae	SBARC
Montclair	145.190	-	K2AQC	oa	K2AQQ
Newark	145.330	-	WA2CBM	o	WA2CBM
Newark	147.225	+	K2MFF	oe	NJIT ARC
Newark	147.285	+	WB2MFC	oe	WARC
West Orange	146.415	147.415	W2QR	al	W2QR
West Orange	146.745	-	WA2BAU	o	WA2BAU
West Orange	147.345	+	WA2HYO		WA2HYO
GLOUCESTER					
Monroe Township	145.390	-	KB2BF	t e	KB2BF/WC2K
Pitman	147.180	+	W2MMD	(ca)	GlouCoARC
HUDSON COUNTY					
Bayonne	145.430	-	W2ODV	oaelrz	BYNEEMARC

**144-148 MHz 205
NEW JERSEY**

<i>Location</i>	<i>Output</i>	<i>Input</i>	<i>Call</i>	<i>Notes</i>	<i>Sponsor</i>
Jersey City	145.125	-	WB2TSH	o	WB2TSH
LONG BRANCH					
Asbury Park	147.045	+	W2EXQ	o(ca)ez	MNUTHCORA
Belmar	146.775	-	N2CTD	o	
Middletown	145.485	-	K2RAP		MTCD
MERCER					
Lawrenceville	146.460	147.460	WO2J	l t	Sarnoff RC
Lawrenceville	147.105	+	K2UQ		Allentown
MIDDLESEX COUNTY					
Cream Ridge	147.240	+	WB2JCW	o	W2FQY
Fords	146.820	-	K2IEZ	aelrz (151.4)	NJFMRA
Old Bridge	147.120	+	KB2TX	o(ca)er	OLDBRDGRA
Sayerville	146.760	-	K2GE	elrt	RBRA
MONMOUTH COUNTY					
Holmdel	146.475	147.475	WA2EDD	o(156.7)	BYSHREARC
MORRIS COUNTY					
Morristown#	145.370	-	KC2CY	oe (151.4)	KC2CY
Mt Freedom	146.895	-	K2GDD	oerxz	MC OEM
Rockaway	146.985	-	K2RF	o(ca)ez	SARA
Whippany	147.030	+	W2TW		BELL LABS
OCEAN COUNTY					
Manahawkin	146.835	-	N2OO	o(ca) (127.3)	OCNCTYOEM
Lakehurst	145.170	-	WB2JCW	t	Crm Rgd RG
Toms River	146.955	-	WW2Z	(ca) t l	JSARS
Toms River	146.910	-	K2VRE	oaez	JSARS
West Creek	146.700	-	W2HDS		
PASSAIC COUNTY					
West Patterson	146.610	-	W2FCL	c t	LNDRVRARC
SOMERSET COUNTY					
Green Brook	146.940	-	W2NR	oaez	ETS OF NJ
Martinsville	145.330	-	K2RB		TelEmpIRA
Martinsville	146.625	-	W2QW	oa	RVRC
SUSSEX COUNTY					
High Point	147.585	440.025	K2KQZ	oelt	HPLINKSYS
Newton	147.210	+	N2WM	oe	SUSSEXARC
Newton	147.300	+	N2WM	o(ca)elr	SUSSEXARC
Newton	147.330	+	N2WM	oepry	SUSSEXARC
Vernin#	146.925	-	K2BOG	o(ca) elrWx	VERNACES
UNION COUNTY					
Linden	146.655	-	K2ACU		EARS-NJ
Linden	146.685	-	WA2ZDN		WA2ZDN
Murray Hill	147.255	+	W2LI	oep	TRICTY ARA
Springfield	147.505	146.505	WA2BAT	oaelrz	SPFLD OEM
WARREN COUNTY					
Buttville	146.730	-	N5EGX	oe	WARG
Grt Meadows#	146.805	-	K2OWR		+WB2WIK
Washington	146.820	-	W2SJT	oa	PENJERARC
WEST CENTRAL					
Cherryville	147.135	+	KD2U	o(151.4)	WJDXG

NEW JERSEY-NEW MEXICO

<i>Location</i>	<i>Output</i>	<i>Input</i>	<i>Call</i>	<i>Notes</i>	<i>Sponsor</i>
Cherryville	147.375	+	WB2NQV	oaelrz	CHRYVL RA
Frenchtown	146.850	-	WA2GWA	(ca)elz (151.4)	K2PM
NEW MEXICO					
ALBUQUERQUE					
Albuquerque	146.900	-	WB9ERE	o(ca)lz	URFMSI
Albuquerque	147.150	+	WA5UKZ	o	WMARTS
Albuquerque	147.360	+	KB5XE	oe	KB5XE
Manzano Mtns	146.720	-	K5CQH	oex	K5CQH
Rio Rancho	147.100	+	K8BI	oer	SCARES
Rio Rancho	147.320	+	WA7YEJ	oel	Intel ARC
Sandia Crest	147.060	+	WA5VKY	oelx	AACC
CENTRAL					
Capilla Pk	146.960	-	WD5KED	o(ca)lx	URFMSI
Gallians Peak	147.280	+	WA5IHL	ol	WA5IHL
Socorro	146.680	-	AA5RH	o(ca) exzA	Soc ARA
EAST CENTRAL					
Clovis	146.700	-	K5RKL	o	K5RKL
Clovis	147.240	+	W5CXP	o(ca)e	ENM ARC
Conchas Dam	147.260	+	WA5IHL	ol	WA5IHL
Ft Sumner	147.140	+	KB5ZFA	o	KB5ZFA
Melrose NM	147.280	+	WA5IHL	olx	WA5IHL
Portales	146.820	-	N5HXL	oe	ENMUniv
Tucumcari	146.880	-	W5NWH	oe	W5NWH
LAS CRUCES					
Caballo Mtn	146.760	-	K5XY	oex	MVRC
Fairacres	147.340	+	WM5Q	oae	WM5Q
Las Cruces	146.640	-	K5DI	o(ca)e	MVRC
Organ Mtns	146.780	-	N5IAC	oe	WA5IND
Tortugas Mtn	146.840	-	W5GB	o	NMSU ARC
NORTH CENTRAL					
Angel Fire Pk	147.340	+	N5LEM	oex	N5LEM
Chama NM	147.080	+	K5HSO	olx67.0 e-SUN	BrazosARC
Elk Mtn	147.300	+	WB5REA	olex	SFARC
Las Vegas	145.450	-	KB5UGY	ox	KB5UGY
Las Vegas	146.640	-	WB5PZT	o	WB5PZT
Las Vegas	147.240	+	WB8WFK	ox	WB8WFK
Las Vegas	147.380	+	KB5ENM	oe	ALOST RS
Los Alamos	146.880	-	W5PDO	o	LAARC
Pajarito Mtn	145.190	-	KB5RX	oe-Sun	KB5RX
Red River	145.390	-	N5OLP	oex91.5	RR ARC
Redondo Peak	146.780	-	WB5REA	oex	JemezMtrA
San Antonio Pk	146.760	-	N0FZM	oex	HiVly ARC
Taos	147.120	+	WU5B	oex	WU5B
NORTHEAST					
Sierra Grande	146.850	-	K5LMI	oex	K5LMI
Sierra Grande	147.280	+	WA5IHL	oelx	WA5IHL
NORTHWEST					
Aztec	145.490	-	KA5RZI	o(ca)	Totah ARC
El Huerfano	147.000	+	KF5OL	oae	FCUHFA

144-148 MHz 207
NEW MEXICO-NEW YORK

<i>Location</i>	<i>Output</i>	<i>Input</i>	<i>Call</i>	<i>Notes</i>	<i>Sponsor</i>
Farmington	146.850	-	K5WXI	o(ca) 100.0	Totah ARC
Lybrook	146.740	-	K5WXI	o100.0	Totah ARC
SANTA FE					
Santa Fe	147.200	+	N5BGC	oe	SF ARC
Tesuque Peak	146.820	-	N5ANP	o(ca)elx	SF VHFS
SOUTH CENTRAL					
Alamo Peak	147.220	+	WB5CBD	ox	FMA
Alamogordo	145.350	-	KD5OH	oex127.3	KD5OH
Alamogordo	146.800	-	W7MBH	o(ca)e	Alamo ARC
Alamogordo	146.860	-	KA5MUM	o(ca)e	WA5KUI
Buck Mtn	146.740	-	W5BLO	olx	W5BLO
Cloudcroft	146.940	-	WB5CBD	o	FMA
Cow Mountain	146.920	-	WB5NQC	ox	SBARA
Ruidoso	147.080	+	AA5NI	oal	AA5NI
T or C	147.240	+	WD5FIH	oe	SierraARA
SOUTHEAST					
Caprock	147.180	+	W5BLO	olx	W5BLO
Carlsbad	146.880	-	K5AVS	o(ca)e	CARC
Carlsbad	146.940	-	WA9TTV	oe	WA9TTV
Carlsbad	147.120	+	KA5FSB	oe	KA5FSB
El Capitan	146.610	-	W5YFN	oex	W5YFN
Eunice	147.220	+	N5NBR	ol	N5NBR
Hobbs	145.490	-	N5ELH	o(ca)	LCRptAssn
Hobbs	147.300	+	KC5AF	o	S L ARC
Jal	147.100	+	N5SVI	o	N5SVI
Roswell	146.940	-	K5LWU	o(ca)l	PVARC
SOUTHWEST					
Glenwood	145.450	-	WY5G	oel	WY5G
Jacks Pk	145.170	-	N5BAG	oex	N5BAH
Ltl Floridas	146.820	-	WB5CBD	oex	Deming
Reserve	147.380	+	KA5TCX	oex	Gila ARS
Silver City	146.980	-	N5GLQ	o(ca)ex	Gila ARS
WEST CENTRAL					
Gallup	147.260	+	KF5OP	o	KF5OP
Grants	147.180	+	WB5EKP	o(ca)l	Zuni RC
Mt Taylor LM	146.940	-	WB5EKP	o(ca)elx	URFMSI
Mt Taylor MR	146.640	-	W5PDY	oelx	URFMSI
ZIA CONNECTION					
Benson Ridge	145.230	-	N5IA	olx162.2	N5IA
Caballo Mtn	145.410	-	N5IA	olx162.2	N5IA
El Paso TX	145.330	-	KC5EJ	Comanche Pk	KC5EJ
Jacks Pk	145.210	-	N5IA	olx162.2	N5IA
Sandia Crest	145.290	-	N5IA	olx162.2	N5IA
NEW YORK					
ADIRONDACKS					
Old Forge	146.895	-	KC2HG	o	OFRA
Schroon Lake	145.270	-	KE2LS	o	
Speculator	147.165	+	WA2QNN	olrz	Hmltn ARC
ALBANY/TROY					
Grafton	147.180	+	WS2B	orel	Rens.RACES

208 144-148 MHz

NEW YORK

Location	Output	Input	Call	Notes	Sponsor
Grafton	147.180	146.160	WS2B	o(ca) elzRA	Rens.RACES
Grafton	147.180	447.200	WS2B	o(ca) elzRA	Rens.RACES
Hoosick Falls	147.345	+	KB2KYZ	orA	Rens.RACES
Poestenkill	145.370	-	N2JXO	orA	Rens.RACES
Troy	146.760	-	KB2HPX	oreA	Rens.RACES
Troy	146.760	147.780	KB2HPX	oreA	Rens.RACES
Troy	146.760	447.200	KB2HPX	oreA	Rens.RACES
BINGHAMTON					
Binghamton	145.210	-	N2LZM	o	BURS
Binghamton	146.730	-	K2TDV	oe	
Binghamton	146.820	-	WA2QEL	oae	SVARA
Binghamton	147.390	+	W2OW	oae	
Maine	147.075	+	KB2KW	oi	S.TIR ARES
Owego	146.760	-	W2VDX	o	TIOGA ARA
Port Crane	145.290	-	WA2QEL	o	BARA
Walton	147.315	+	W2LZ	oer	Walton RA
BRONX					
Bronx	147.240	+	KA2NYR		WA2DUO
Bronx#	146.820	-	N2EQX	o(ca)e	+KA2TQJ
Brooklyn	145.230	-	W2CMA		W2CMA
Brooklyn	146.730	-	KW2V	o	KW2V
CAPITOL DISTRICT					
Albany	145.190	-	KM2H	oe	ALB ARA
Albany	146.790	-	WA2BFI	o(ca)el	SEEN
Albany	147.120	+	WB2ZCM	ore	ALB RACES
Broadalbin	145.430	-	WB2BGI	o	
Cohoes	147.150	+	WB2TDG	o	
Delmar	146.640	-	WB2VJB	or	BETH.RACES
Duanesburg	146.865	-	WA2AAU	o	NOAHS ARC
Gloversville	146.700	-	WA2ZJF	oar	TRYON ARC
Grafton	145.310	-	K2CBA	o	GURU
Grafton	147.375	+	K2CBA	ol	GURU
Knox	147.315	+	WA2WNI	o	GRAFTONUR
Lake Nancy	147.360	+	KC2IV	o	
Loudonville	146.760	-	N2CHH	orl	RENSRACES
Schenectady	147.060	+	K2AE	oae	SARA
Schenectady	147.300	+	WA2AFD	oa	
Troy	145.170	-	NY2U	or	TROY ARA
Troy	145.250	-	WB2BQW	oaez100.0	
Troy	145.330	-	KA2NMP	olr	NiMo ARC
Troy	146.820	-	W2SZ	oe(ca)	RPI RC
Troy	146.940	-	W2LWX	oael	TEL PIONRS
West Grafton	146.835	-	WA2WNI	o	GURU
CATSKILLS					
Hunter	145.150	-	WB2UYR	oer	MTNTOPARA
Jewett	145.450	-	KA2PAP	o	
Roxbury	146.985	-	K2AGF	oe	Mrgrtvl RC
CENTRAL					
Canastota	146.670	-	N2JEU	oaezyx	
Cazenovia	147.075	+	N2LZI	oe151.4	N2LZI
N Columbia	145.110	-	WB2KMH	oae	Herk ARES

**144-148 MHz 209
NEW YORK**

<i>Location</i>	<i>Output</i>	<i>Input</i>	<i>Call</i>	<i>Notes</i>	<i>Sponsor</i>
Norway	147.045	+	WB2KMH	o	HERK ARES
CORTLAND					
Cortland	145.490	-	KA2TBU	oaez	
Cortland	147.030	+	WA2VAM	o	FLRA
Cortland	147.180	+	KB2FAF	oe	SKYLINE AR
Cortland	147.225	+	WA2VAM	o	FLRA
DELAWARE COUNTY					
Walton	147.000	-	K2NK	o	
EAST CENTRAL					
Cobleskill	146.610	-	WA2ZWM	ora	SARC
Cooperstown	145.350	-	KA2JMC	oe	OCARA
Cooperstown	146.640	-	WA2SAF	oer	OCARA
Delhi	146.955	-	KA2NJS	oaez	KA2NJS
Martindale	147.210	+	WB2UEB	o	RIPVW ARS
Oneonta	145.230	-	W2SEU	or	OTSEGOARC
Oneonta	146.715	-	K9JR	o	
Oneonta	146.850	-	W2SEU	oera	OARC
ELMIRA/ITHACA					
Breeseport	147.285	+	WB2ZVQ	ol	ROOKIES
Corning	146.700	-	W2GJ	ol	STARRS
Elmira	147.360	+	N3AQ	oael	ROOKIES
Ithaca	146.610	-	W2CXM	oaez	CORNELLRC
Ithaca	146.775	-	KA2LBT	o	
Ithaca	146.970	-	AF2A	o(ca)erz	TOM.COARC
Tuscarora	147.090	+	W2ZXZ	o	OLDTIMERS
FINGER LAKES					
Auburn	145.350	-	WA2QYT	oa	
Auburn	147.000	-	WA2QYT	oae	
Auburn	147.270	+	K2ZOD	oaez	CAYUGAEMO
Canadice	147.045	+	KB2AVO	o	KLARA
Canandaigua	146.820	-	K2BWK	o110.9	SQ IS. ARC
Hammondsport	145.190	-	KV2W	oael	KLARA
Hammondsport	146.805	-	N2CEH	o	S Tier RpA
Mitchellsvill	145.250	-	AA2CQ	oe(ca)	
Naples	146.925	-	NO2W	ol	TELCOURIER
Penn Yan	145.370	-	WA2UKX	oerl	
Penn Yan	146.835	-	KE2BV	o	
Penn Yan	147.120	+	KA2OZG	o	
Prattsburg	145.410	-	K2MLT	ol	BULLY H RC
Prattsburg	147.240	+	N2NCU	o	
Seneca Falls	147.075	+	KA2EGA	oeayl	
Skaneateles	147.195	+	WB2FOF	oe	RAGE
South Bristol	146.730	-	N2IBE	o	
South Bristol	146.925	-	N2HJD	oel	N2HJD
Springwater	146.760	-	WA2DHB	ole(ca)z	LVGSTNARS
Waterloo	145.130	-	WA2L	ol	SenCoARES
Watkins Glen	147.165	+	KA2IFE	rol	
GLENS FALLS					
Glens Falls	147.135	+	KT2M	or	No. RACES
Hartford	146.775	-	K2ACA	o	SO ADIR RG
Hartford	147.285	+	N2IIK	oe	SO ADIR RG
Hudson Falls	145.410	-	WB2CEP	o	
Lake George	146.730	-	KT2M	or	WC RACES

210 144-148 MHz

NEW YORK

Location	Output	Input	Call	Notes	Sponsor
HUDSON VALLEY					
Chatham	146.670	-	WA2PVV	olr	COLUM CRA
Kingston	147.225	+	W2XL	o	
Poughkeepsie	147.135	+	WC2AGD	or	RACES
MANHATTAN					
Manhattan	145.450	-	K2KLN	oaelz	MTRPLXARC
Manhattan	146.670	-	W2FWG	oe	TARCOM
Manhattan	147.000	-	WA2EXP	o	METRO RA
Manhattan	147.195	+	WA2DHF	o	WA2DHF
Manhattan	147.270	+	WB2ZKX	t(ca) exzWxAR	BCSTEMARC
Manhattan	147.360	+	W2SNM	oe	MAARC
Manhattan#	145.390	-	NB2A	o	NYPD ARC
Manhattan#	147.150	+	WB2EQX		MNHTRADSC
Setauket	144.940	29.660	K2TKE	oeTRL	WRDMLVLHS
NASSAU					
Albertson	145.410	-	K2CJP		K2CJP
Bethpage	146.745	-	WA2LQO	oe	GRMMANARC
Glen Oaks	146.850	-	W2VL	oelpz	LIMARC
Hicksville	147.135	+	WB2CYN	t	PHNX ARTS
Lvittown	147.030	+	WB2ROL	t(ca)elp	WB2ROL
Malverne#	146.805	+	WB2WAK	(136.5)	+WB2WAK
Malverne	147.135	+	WB2WAK	t	PHNX ARTS
Mineola	146.640	-	WA2PAV	oerz	PLAZARPTR
Plainview	146.805	-	WB2WAK	ael (136.5)	+WB2WAK
Plainview	147.135	+	WA2NIC	t	PHNX ARTS
Plainview	147.375	+	WB2NHO	oaelpz (136.5)	LIMARC
South Hampton	146.955	-	WA2SWL		WA2SWL
NORTHEAST					
Lake Placid	147.300	+	N2NGK	tr	Essx RACES
Lyon Mtn	147.285	+	W2UXC	oex 100.0	ChmpVlyRC
Plattsburgh	147.150	+	W2UXC	oe(ca)z	ChmpVlyRC
Whiteface Mtn	145.110	-	N2JKG	crxWx	Clin RACES
NORWICH					
Bainbridge	146.685	-	WA2EYH	o	
POUGHKEEPSIE					
Clinton Cornrs	147.345	+	W2CS	c	STARC
Kingston	147.255	+	WA2MJM	o	KINGSTNRG
Mt Beacon	146.970	-	WA2UGO	o(ca)er	MT B. ARC
New Windsor#	145.250	-	WB2BQW	o(ca)l	Orange RG
Poughkeepsie	147.045	+	K2UZS	oerz	MT B. ARC
Poughkeepsie	147.135	+	WC2AGD		RACES
PUTNAM					
Carmel	145.135	-	KG1O	oer	PEARL
QUEENS					
Elmhurst	145.270	-	W2OQK	tae	Elmhrst RG
Flushing	147.090	+	WA2DTY	t(ca)	ECVHFC
Kennedy Airprt	145.350	-	KA2CPA		Ebnr ARS
Woodside	145.390	-	K2ZFW	oe	NYPD ARC



GREETINGS FROM LIMARC THE LONG ISLAND MOBILE AMATEUR RADIO CLUB, INC.

Celebrating our 30th Year

LIMARC is an ARRL Affiliated Radio Club, and a Special Service Club, a member of AMSAT, the Tri-State Amateur Repeater Council, and the Hudson Amateur Radio Council. Membership is over 600.

We are a not-for-profit organization, dedicated to the advancement of Amateur Radio, community public service and assistance to fellow Hams in need.

LIMARC sponsors many services including the following Repeater Stations:

W2VL	146.850	4Z - PL
WB2NHO	147.375	4Z - PL
WB2NHO	224.820	4Z - PL
WB2NHO	449.125	4Z - PL
W2VL	1288.000	4Z - PL

- AUTOPATCH
- The LIMARC Memorial Fund
- Monthly license testing (VE). Held at the NY Institute of Technology 2nd Saturday 9am. Call 516-663-6449, W2QZ
- Hamfests in February, May and September.
Call 516-462-5549 - WE2V.
- Swap and Shop Net - Weekly on W2VL 8pm - Thursday.
Call 516-293-7808 - WB2CUK.
- TECH NET - Weekly - W2VL - Sunday 8pm - K2RIW
- MONTHLY MEETING - First Tuesday - H.B. Thompson Middle School, Syosset 8pm. Talk-in on 146.85.
- INFO NET - Weekly - Monday 8:30pm - NK2T
- ARES NET - Weekly - Wednesday 8:30pm - 146.805 - WA2WKV
- MEMBERSHIP - Richard Bressler, KC2TT, 516-546-9362
- OFFICERS: President, N2FP; V.P., N2LSK; Secretary, WB2KWC; Treasurer, KC2TT. Past President WF2Q
- DIRECTORS: K2YEW, N2ION, WA2CNJ, KA2OVR, KF2ER, N2JIX
- REPEATER TRUSTEES: W2VL - WA2WKV; WB2NHO - WB2WAK.

212 144-148 MHz

NEW YORK

<i>Location</i>	<i>Output</i>	<i>Input</i>	<i>Call</i>	<i>Notes</i>	<i>Sponsor</i>
ROCHESTER					
Brighton	147.090	+	WA2YZT	l	
Fairport	147.075	+	K2GXT	o	RIT ARC
Fairport	147.135	+	WB2SSJ	o	
Rochester	145.110	-	WB2HYP	ol110.9	
Rochester	145.290	-	KE2MK	oaelz	XEROX ARC
Rochester	146.670	-	WB2HYP	ol	GRIDD
Rochester	146.715	-	W2KZD	o	
Rochester	146.790	-	K2SA	oa	GENESEERA
Rochester	146.880	-	WA2AAC	oazl	ROCH RA
Rochester	146.940	-	WB2HYP	o	GRIDD
Rochester	147.300	+	WB2TRC	o	
ROCKY POINT					
Rocky Point#	145.230	-	KB2IRO	ol 146.2	RPSHRG
SARATOGA					
Galway	147.240	+	WA2UMX	olrze(ca)	STGARACES
Saratoga Sprs	147.000	-	WA2UMX	orlze	Stga RACES
SOUTHEAST					
Ellenville	147.225	+	WA2EUJ		
Liberty	147.135	+	N2APX	oe	S CATSKL
Middletown	146.760	-	WA2VDX	o	+WA2ZPX
Middletown	147.390	+	WA2ZPX	t	WA2ZPX
Middletown#	147.075	+	N2ETY	oaelz (114.8)	N2ETY
Monroe	145.310	-	WB2AAO	oaeyz	WB2AAO
Nyack	145.170	-	WA2EHI	o	RcklndRA
Nyack	147.165	+	K2CIB	t(2a) elrax(ca)	RCKLANDRA
Patterson	147.225	+	KA2BCD	oly	KA2BCD
Pearl River	146.835	-	WB2HEM		
Pomona	146.460	147.460	WA2ZAR	oae	SVRS
Walton	147.000	-	K2NK		
STATEN ISLAND					
Staten Island	146.430	147.430	WA2ZWP	o	KNGCTY RA
Staten Island	146.880	-	NS2U		NYCRA
Staten Island	147.315	+	WA2RXQ		WA2RXQ
SUFFOLK					
Amagansett	147.030	+	W2HLI		W2HLI
Babylon	146.685	-	WB2FKZ	oelz (136.5)	GRTSBAYRC
Babylon	147.255	+	KB2UR	o(ca)ezt	SSHRE ARC
Deer Park	145.290	-	WA2BPO	o	AIL ARC
Dix Hills#	147.075	+	WA2SNQ	oaez (136.5)	WA2SNQ
East Hampton	145.270	-	KA2NYA	ct	HERA
Farmingdale	147.135	+	WA2NIC	t	
Farmingville	145.310	-	N2BFJ	oaer	LIRG
Hauppauge	145.330	-	WA2LQO	te	GrummanRC
Hauppauge	145.370	-	WA2TTP	oae	LILCO ARC
Huntington	147.210	+	WA2PNU	cer	LRKFLDARC
Huntington	147.300	+	W2WVG	cer (136.5)	LIDXA
Huntington	147.330	+	WA2UZE	oal	HVHFFMA

**144-148 MHz 213
NEW YORK**

<i>Location</i>	<i>Output</i>	<i>Input</i>	<i>Call</i>	<i>Notes</i>	<i>Sponsor</i>
Manorville	146.820	-	W2OQI	elt	RCKHILLRA
Prt Jefferson	145.150	-	WA2UEC	(ca)elz (136.5)	RCARC
Selden	146.715	-	WA2UMD	o(136.5)	WA2UMD
Setauket	146.940	-	K2TKE	elr (136.5 100.0)	WRDMLVLHS
Setauket	147.045	+	K2YBW	otaelp	K2YBW
Smithtown	145.430	-	WA2PNU	cer (136.5)	LRKFLDARC
South Hampton	147.195	+	WA2UEG	o(ca)e	
Stony Brook	146.445	147.445	WB2DVK		NYLINX
Stony Brook	146.760	-	WA2VNV	el (136.5 100.0)	STONYBRKRA
Stony Brook	146.760	443.825	WA2VNV	oael (114.8 186.2)	STONYBRKRA
Stony Brook	147.760	52.800	WA2VNV	oael (151.4)	STONYBRKRA
Yaphank	145.210	-	W2DQ	o(136.5)	Sfik CTYRC
SYRACUSE					
Arcadia	146.685	-	WB2QKO	or	WAYNERACE
Jamesville	147.345	+	KB2DM	o	SCDX Assoc
Syracuse	145.210	-	WA2SDY	o(ca)z	SYRUN ARC
Syracuse	145.270	-	W1MNV	oe	
Syracuse	145.430	-	KA2OOP	o	
Syracuse	146.625	-	W2ISB	o	
Syracuse	146.910	-	W2ISB	oz	LVRPL ARC
Syracuse	147.060	+	N2CWH	o	
Syracuse	147.105	+	WA2MRU	oarz	
Syracuse	147.210	+	N2LZH	o(ca)	LVRPL ARC
Syracuse	147.300	+	N2ACO	oezr	ONANDGACD
Syracuse	147.330	+	N2ACO	oezr	ONDGARACE
Syracuse	147.390	+	K2BFH	orl	NiMoARC
UTICA/ROME					
Boonville	146.655	-	WD2ADX	oe	BRVRA
Herkimer	146.970	-	WB2FAW	o	
Ilion	146.205	147.405	N2FBB	ol	MohawkVRA
Ilion	146.805	-	N2BFF	o aer	N2BFF
Mohawk	147.090	+	W2JIT	o	DEERFLDRA
Oneida	147.045	+	K2UCO	or	
Rome	146.880	-	W2OFQ	oel	ROME RC
Rome	147.120	+	K2GVI	ory	JART
Rome	147.240	+	K2BRH	o(ca)	ROME ARC
Rome	147.285	+	WA2ZXS	oaz	GFSAFB RD
Utica	145.450	-	W2JIT	oa	DRFLD RA
Utica	146.760	-	W2JIT	oa	DEERFLDRA
Utica	147.375	+	K2GVI	oey	
Verona	145.170	-	KA2NIL	oae	
Waterville	146.790	-	WF2V	o	
Westmoreland	146.940	-	K2GVI	o	
WATERTOWN					
Dexter	146.700	-	WB2AOI	ol	
Lowville	147.015	-	N2CKT	oelra	BRVARC
Watertown	146.760	-	WB2TUP	ol	

214 144-148 MHz

NEW YORK

<i>Location</i>	<i>Output</i>	<i>Input</i>	<i>Call</i>	<i>Notes</i>	<i>Sponsor</i>
Watertown	147.255	+	KA2QJO	oxyarz	CAN-AMARA
Watertown	147.375	+	K2BFH	ol	
WAYNE/OSWEGO					
Clyde	145.470	-	KA2NDW	o	
Fulton	145.330	-	KW2M	oalr	NiMo ARC
Fulton	147.150	+	KB2AUK	or	NiMo ARC
Lyons	146.745	-	WA2AAZ	o	DRUMLINS
Oswego	146.850	-	K2AOU	or	OSWG ARC
Phelps	146.655	-	WA2DGS	o	
WEST CENTRAL					
Alfred	146.955	-	K2BVD	oe	ALFREDCOL
Corning	147.015	+	N2IED	oe	CARA
Dansville	147.330	+	KA2GEH	ol	KLARA
Hornell	146.865	-	W2NFM	oel	S Tier RpA
WESTCHESTER COUNTY					
Bedford	147.105	+	WB2AAQ		
Chappaqua	145.110	-	WA2DCH	(114.8)	NWARptAsn
Portchester	146.940	-	KC2ZO	oer	RYE CD
Rye	146.940	-	AJ1J	oer	RYE CD
Valhalla	147.060	+	WB2ZII	oaelryz	WECA
White Plains	145.330	-	WA2ELE	oe	
White Plains	146.775	-	WA2CWP		LLTELPNRS
Yonkers	145.495	-	W2KSV		W2KSV
Yonkers	146.865	-	W2MZV	aelz	YARC
Yonkers	146.910	-	K2JQB		WFMA
Yorktown Hts	146.340	+	WA2TOW	oar	YCDARC
Yorktown Hts	147.015	+	WB2IXR	oarz	NWSTCHARA
NEW YORK - SLVRC					
NORTH					
Potsdam	145.210	-	N5IFH	c	N5IFH
Potsdam	147.390	+	K2AFE	o 151.4	NiMo ARC
NEW YORK - WNYSORC					
ALL WNYSORC AREAS 0.0					
	145.250	-	SNPF	SNP	
	147.390	+	SNPF	SNP	
MONROE COUNTY 110.9					
Churchville	145.210	-	N2EPO	o	
Greece	147.180	+	WA2MXL	o	
NIAGARA 107.2					
Boston	146.910	-	W2EUP	o Link2	
Buffalo#	146.865	+	WB2DSS	151.4 (ca) e DS	
Colden	147.090	+	WB2ELW	o (ca)	
Grand Island	146.730	-	K2GUG	o	
Lancaster	147.255	+	W2YJ	o 67.0	
Lockport	146.820	-	W2RUI	o	
Niagara Falls	146.685	-	WA2UJG	o	
Niagara Falls	146.775	-	WC2AFM	o (ca) e	RACES
North	146.610	-	W2OY	c	
Tonawanda#					
Perrysburg	146.970	-	KE2VW	o	
South Wales	147.360	+	W2RR	o e DX info	
Tonawanda	146.955	-	W2PVL	o	
Tonawanda	147.045	+	KA2WFT	o	

NEW YORK-NORTH CAROLINA

Location	Output	Input	Call	Notes	Sponsor
NIAGARA / SOUTHERN TIER 107.2					
Eden/Delevan	146.835	-	WB2JPQ	a e DS o 88.5 Link	
SOUTHERN TIER 127.3					
Alma Hill	145.490	-	WB2JPQ	o	
Cherry Creek	147.000	+	W2OXB	o	
Dayton	146.655	-	WA2DSI	o e (ca)	
Delevan	145.390	-	K2XZ	o	
Fillmore	145.330	-	N2EHY	o	
Fredonia	146.625	-	W2SB	o	
Frewsburg	146.790	-	W2DRZ	o	
Jamestown	146.940	-	AC2D	o a	CCAFMA
Knapp Creek	146.850	-	K2IWY	o	
Little Valley	147.195	+	N2KZB	o	
Lyndon	146.895	-	K2UOB	o	
Mayville	145.290	-	N2FMM	o	CCWRA
Sherman	147.330	+	N2JYG	o	
Stockton	146.880	-	KE2PW	o e	
Wellsville	147.135	+	N2EWJ	o	
Wellsville	147.210	+	KA2AJH	o e FAT links	
WEST 141.3					
Albion	145.270	-	WA2DQL	o a	
Arcade	145.170	-	KC2JY	o	
Attica	145.310	-	WB2IID	o	
Batavia	147.150	+	WA2JRR	o a	
Batavia	147.285	+	W2RCX	o	
Utica	145.450	-	W2JIT	o	DRFLD RA
Wethersfield	146.640	-	W2ZIA	o	
Wethersfield	147.315	+	WA2CAM	o (ca)	
NORTH CAROLINA					
Ahoskie	145.130	-	WB4YNF	oa	
Ahoskie	146.910	-	WA4ZGQ	o(ca)	T-CARC
Albemarle	146.985	-	K4OGB	oa	SCARC
Andrews/Robbi	147.045	-	K4AIH	oezl(ca) t151.4	WD4JEM
Andsn Mtn/Den#	145.170	-	KD4MMB	o	CARC
Aquadale	147.390	+	WA4CHZ	oa	
Asheboro	147.255	+	KJ4AV	o(ca)l	KJ4AV
Asheville#	146.835	-	WB4PLA	ol	WD4PLA
Ashvl/Mt Pisg	146.760	-	WA4BVW	ote151.4	WA4BVW
Ashvl/Spivey	146.910	-	W4MOE	oae	WCARS
Bakersville	145.310	-	KC4WPM	oaez	MCRA/N4WXS
Bald Creek	147.045	+	N1BEC	o	NBFARS
Beulaville	145.230	-	N4VBH	oe(ca)	N4VBH
Boone/Dyer Hill	147.105	+	N4WET	o	
Boone/Rich Mtn	147.360	+	WA4KDB	oaezl	WATAUGAARC
Brevard	147.135	+	K4GBH	o(ca)	TRANSYLVANIA
Broadway	147.105	+	KM4OX	o	
Burgaw	146.940	-	W4DLH	o	4-CTY ARC
Burlington	146.670	-	K4FHB	oae	921118
Burlington	147.075	+	KD4JFN	oaezRBt107.2	
Burnsville	147.375	+	N4YN	oa	
Buxton	145.150	-	N4AAV	o	

**216 144-148 MHz
NORTH CAROLINA**

<i>Location</i>	<i>Output</i>	<i>Input</i>	<i>Call</i>	<i>Notes</i>	<i>Sponsor</i>
Canton	146.805	+	WA4BVW	o	W4HCY/ WA4BVW
Carthage	147.240	+	W2SE	oe(ca)	MC AEG
Charlotte	145.230	-	W4BFB	o	MARS
Charlotte	145.290	-	W4BFB	oa	MARS
Charlotte	145.350	-	WA4AOS	ol	
Charlotte	146.940	-	W4BFB	oa	MARS
Charlotte	147.060	-	W4CQ	oaez	CARC
Charlotte	147.390	+	WD4PLY	o(ca)	
Cherryville	145.110	-	K4JTX	o	K4JTX/KC4ZT
Clayton	145.290	-	KO4XC	oe(ca)t	KO4XC
Clayton	147.390	+	WB4IUU	oaezlt 88.5	TEARA
Clinton#	146.790	-	K4OAR	oez(ca) t131.8	SCARS
Columbia	145.110	-	KB4TOH	oaezl	CERA
Concord/Kanna	146.655	-	K4CEB	o(ca)e	CARS
Crowders Mtn	145.450	-	WD4PLY	o	SS COMM
Dunn	146.700	-	N4CID	o(ca)	CAR
Durham	145.450	-	WA4WTX	oal	DURHAMFM
Durham	147.360	+	WD4LDB	oaez	MSARG
Eden/Stonevil	147.390	+	WA4QBG	o	+WA4QBG
Elizabeth Cit	146.655	-	WA4VTX	oa	
Fayetteville	146.805	-	N4EWG	o	N4EWG
Fayetteville	147.045	-	WA4FLR	oy	FARS
Fayville/Cfars	146.910	-	WB4YZF	o(ca)	CAPE FEAR
Fayville/Ft Br	147.330	+	W4LPL	o	+W4LPL
Forest City	147.240	+	K4PBG	oat123.0	RCARC
Franklin	145.490	-	NT4K	o	FARC
Franklin	147.240	+	W4GHZ	ot151.4	FRG
Gast/Spcr Mtn	147.120	+	W4REW	oa	GCARS
Gastonia/Crow	146.805	-	N0IZF	oaezIRB	GAARC
Gibsonville	145.490	-	AC4DZ	oaRBt 107.2	AC4DZ
Goldsboro	146.850	-	K4CYP	o(ca)t	WCARA
Greensboro	145.250	-	KC4SJE	oez(ca)	GGHRG
Greensboro	145.290	-	N4GGD	oRB(ca)	GGHRG
Greensboro	145.310	-	N4QAA	oazRB	N4QAA
Greensboro	146.610	-	K4SNI	oa	GARA
Greensboro	146.760	-	N4GGD	oez (ca)RB	GGHRG
Greensboro	147.030	+	W4GG	o(ca)l	G.A.S. RC
Greensboro	147.210	+	W4BUZ	oe	W4BUZ
Greenville	145.350	-	WD4JPQ	oaezl	PCRA
Greenville	147.375	+	K4ROK	oa	TRRA
Greenvl/Estn	147.090	+	W4GDF	o	GRA
Grifton	146.685	-	W4NBR	o	ENC RPT
Hendersonville	146.640	-	WB4YAO	oel(ca)	
Hendersonville	147.105	+	WA4KNI	oa	PRI/JS
Hendsvl/Berwl	145.270	-	WA4KNI	oa	PRI/JS
Hendsvl/Penic	147.255	+	WA4KNI	oa	PRI/JS
Hickory/Brt	146.850	-	WA4MDW	o	UNIFOUR AR
High Peak Mtn	145.210	-	K4OLC	oel	K4OLC/KD4O

NORTH CAROLINA

<i>Location</i>	<i>Output</i>	<i>Input</i>	<i>Call</i>	<i>Notes</i>	<i>Sponsor</i>
High Point	145.410	-	N4XO	oa	N4XO
High Point	146.835	+	N4NNR	o(ca)l	N4NNR
High Point	147.165	+	KB4MFP	oe(ca)	HPARC
Hillsborough	147.225	+	WA4WTX	oal	DFA
Jacksonville	145.190	-	KA4SQN	oe	+KA4SQN
Jacksonville	147.000	-	WD4FVO	oaez	ONSLOW ARC
Jefferson	147.300	+	KK4X	oa	ASHECTY ARC
Kinston	145.470	-	W4OIX	oa	KINSTON ARS
Laurinburg	146.625	-	KI4RR	oez(ca)	SCARS
Leland	145.170	-	N4CTJ	oa	
Lenoir	147.195	+	N4NIN	oa	N4NIN
Lenoir/Hibrit	147.330	+	KN4K	o	HRA
Lexington	146.910	-	K4IZM	oez(ca)	HSVS
Lk Normn/Clt	147.015	+	WB4KPF	o(ca)	And Mtn220
Lumberton	147.165	+	KD4PBK	o(ca)	
Lumberton	147.360	+	W4PET	oe(ca)	W4NHV
Lumberton#	145.150	-	W4NHV	o	W4NHV
Maco	147.060	+	WA4LED	oez(ca)	CAPE FEAR
Madison	146.895	-	KA4YFF	o	
Manteo/Wanche	146.940	-	KC4VM	oalz	OUTER BANKS RA
Marion	146.985	-	WD4PVE	oa	
Midway	145.270	-	KM4AR	o	KM4AR
Millers Creek	146.715	-	N4GGN	oa	BRARA
Monroe/Ucars	145.390	-	AB4DG	oez(ca)	UCARS
Morg Walker	147.225	+	N4OOC	oael	ARR
Morganton	147.150	+	K4VLY	o	WPARC
Mt Airy	145.330	-	KD4J	oa	KD4J
Mt Airy	146.940	-	AC4NZ	ot100.0	AC4NZ
Mt Airy	146.970	-	N4XRY	oz(ca)	N4XRY
Mt Mitchell	145.190	-	WA4BVW	oe	WA4BVW
Murphy/Stalcu	146.865	+	WD8LYN	oet151.4	TRIODEARC
N Wilkesboro	145.370	-	N4AGN	o(ca)	FOOTHILLSARC
Nags Head/Bod	146.835	-	K4UOR	oaz	OUTERBANKS RA
New Bern	146.610	-	WD4JMS	oal	NEWBERNARC
Newport	145.450	-	K4GRW	oa	
Newton	147.075	+	AG4L	oaezRBt 71.9	CCR
Oxford	145.170	-	AC4UO	o(ca)	GARS
Oxford	145.370	-	WA4MII	o	
Pikeville	145.330	-	KK4YP	o	KK4YP
Pittsboro#	147.375	+	KD4JFN	oaezRBt 107.2	KD4JFN
Raleigh	145.130	-	W4ATC	o	STARS/RARS
Raleigh	145.270	-	N4BQF	o(ca)l	
Raleigh	145.490	-	K4BWC	oey	K4BWC
Raleigh	146.640	-	W4DW	oaez	RALEIGHARS
Raleigh	146.730	-	K4BWC	o(ca)e	K4BWC
Raleigh	146.880	-	WB4TQD	ol	PCRN
Raleigh	147.015	+	KD4MYE	oez(ca)	KD4MYE
Raleigh	147.150	+	WB4TQD	o(ca)	PCRN
Raleigh Benso	147.270	+	AK4H	oez(ca)	JARS

218 144-148 MHz

NORTH CAROLINA-NORTH DAKOTA

Location	Output	Input	Call	Notes	Sponsor
Raleigh#	147.775	146.175	WA4SIS	oez(ca)	RBt88.5
Randleman/Gbo	145.150	-	WD4CVM	ol	GARA
Red Springs	147.300	+	W4MZP	oe(ca)	RAG
Reidsville	146.850	-	WA4NNC	ol	RATTS
Roanoke Rapid	147.030	+	AA4SJ	oe(ca)	RVAR
Roaring Gap	146.820	-	WB4PZA	o	BRARA
Rockingham	146.955	-	WD4AVP	oez	RCARC
Rocky Mount	147.120	+	WN4Z	o(ca)z	RMRS
Roseboro	145.390	-	KM4OX	o	
Sanford	147.180	+	WB4EJJ	oa	
Sauratown Mtn	145.470	-	W4NC	oe	FORSYTHARC
Sauratown Mtn	146.790	-	KK4AT	oz(ca)	TRIAD ARA
					RBt107.2
Sauratown Mtn	147.315	+	K4JYH	oe(ca)	K4JYH
					RBt100.0
Shalotte	145.370	-	K4PPD	o(ca)z	BCARS
Shalotte	147.315	+	K4PPD	oez(ca)	BCARS
Shalotte	147.390	+	N4FAU	oez(ca)	BCARS
Shelby	146.880	-	W4NYR	o	SHELBYARC
Shelby	147.345	+	W4NYR	o(ca)	SHELBYARC
Smithfield	146.970	-	KD4JQ	oa	KD4JQ
Southport	146.775	-	K4JYH	oe(ca)	K4JYH/WD4DE
Sparta/Green	145.430	-	K4ITL	ol	PCRN
Spring Lake	146.715	-	WB4KDC	o	
Statesville	146.685	-	WA1EHL	o(ca)z	ICARS
Statsvl/Asbry	147.045	+	WA1EHL	oy	ICARS
Swansboro	146.760	-	KO4S	oa	KO4S
Tabor City	147.375	+	W4DCD	oalRB	W4DCD
Thomasville	147.000	-	K4AZA	ola	K4AZA
Trenton	145.210	-	WB4TQD	ol	PCRN
Tuckasegee	147.300	+	KA4YGX	o	W8OMV
Wadesboro	146.835	-	W4USH	oa	SELECTRONIC
Washington	147.345	+	WA4TEP	oa	TRRA
Waxhaw	146.865	+	WA4ZRS	oez(ca)	WBT ARC
Waynesville	147.270	+	N4SM	oa	HCRA
Whiteville	147.210	+	W4NTQ	oazl	CCARS
Williamston	145.410	-	KA4KNU	oael	ROANOKEARS
Wilmington	146.670	-	AD4DN	o	AD4DN
Wilmington	146.730	-	W4Vnk	oae	WVA
Wilmington	146.820	-	K4GMP	oelt88.5	WVA
Wilmington	147.135	+	KM4GN	o	KM4GN
Wilmington	147.180	+	N4CTJ	oal	
Wilson	146.760	-	WB4THL	oae	WILSON ARC
Wilson	147.300	+	WA4UQC	oezIRBt	TEARA
					88.5
Winston-Salem	146.640	-	W4NC	oael	FORSYTH ARC
Yadkinville	147.015	-	N4YSB	oe(ca)	
Youngsville	145.110	-	KD4MYE	oez	FCARC

NORTH DAKOTA

STATE - EAST	145.230	-		SNP	NDFC
STATE - WEST	145.470	-		SNP	NDFC

144-148 MHz 219
NORTH DAKOTA

<i>Location</i>	<i>Output</i>	<i>Input</i>	<i>Call</i>	<i>Notes</i>	<i>Sponsor</i>
NORTHEAST CENTRAL					
Crary	147.330	52.525	K0PVG	o	K0PVG
Devils Lake	146.880	-	K0PVG	aeo	RC ARC
					Suplk338
Langdon	146.790	-	KA0BKO	aeo	KA0BKO
Maddock	147.240	+	KF0HR	eo	BC ARC
					Suplk623
Petersburg	146.820	-	KA0FIN	eo	RC ARC
Rocklake	147.300	+	WC0M	o	WC0M
Rugby	147.060	-	WB0ATB	eo	GCHC
St John	146.850	-	KE0PW	o	TMARC
NORTHEAST					
Cavalier	147.150	+	K0BGV	ao	PC ARC
Grand Forks	146.865	-	KA0CLH	ao	UND ARC
Grand Forks	146.940	-	WA0JXT	eo	FORX ARC
Grand Forks	147.030	-	WA0LPV	o(ca)	Forx UG
Grand Forks	147.390	+	WA0Vfy	o	WA0Vfy
GrandForksAFB#	145.410	-	ND1H	o	ND1H
Mayville	146.910	-	W0KZU	o	GRARC
NORTHWEST					
Stanley	146.610	-	KB0CIR	o	P.H.R.A
Williston	147.210	+	NF0S	o	WB ARC
NORTHWEST CENTRAL					
Minot	146.970	-	KE0WA	ao	SVRA
Minot	147.270	+	WA0WBU	ao	WA0WBU
Minot	147.360	+	K0AJW	eo	SVRA
Minot AFB	146.760	-	WD0FQR	aeo	NTARC
SOUTHEAST CENTRAL					
Carrington	146.670	-	KR0W	eo	HN ARC
					Suplk227
Cleveland	147.180	+	W0FX	aeo	JARC
					Suplk526
Cooperstown	147.210	+	KA0OFF	o	KA0OFF
Fredonia	145.490	-	WB0MZB	o	WB0MZB
Valley City	146.790	-	W0SRH	eo	Brns Cnty
SOUTHEAST					
Barney	147.375	+	WB0QHC	o	3 RVR ARC
Fargo	146.760	-	W0ILO	aeo	RRRA
Fargo	146.970	-	K0QYW	eo	K0QYW
Fargo	147.090	+	W0HSC	o	NDSUARS
Horace	146.715	-	WA0ZOK	o	WA0ZOK
Lisbon	147.000	-	N0BQY	elo	N0BQY
Wapheton	146.610	-	K0GGL	o	3 RVR ARC
SOUTHWEST					
Bowman	145.310	-	N0EHL	aeo	SLARC
Dickinson	146.820	-	W0ZCM	aeo	TRARC
					Suplk342
Hettinger	146.880	-	KA0BAW	o	Hetgr ARC
Killdeer	146.640	-	W0BHF	eo	TRARC
					Suplk545
Sentinel Butte	146.730	-	N0KVH	eo	TRARC
					Suplk736

220 144-148 MHz
NORTH DAKOTA-OHIO

<i>Location</i>	<i>Output</i>	<i>Input</i>	<i>Call</i>	<i>Notes</i>	<i>Sponsor</i>
SOUTHWEST CENTRAL					
Bismarck	146.850	-	KBØUK	eo	CDARC
Bismarck	147.390	+	WØZRT	elo	CDARC
Hannover	145.430	-	NØMBE	o,	CDARC
Mandan	146.940	-	NØEPK	aeo	CDARC
				Suplk247	
OHIO					
ADAMS					
Cherry Fork	147.000	+	N8MGY	o(ca)e	DforestRC
Peebles	145.170	-	KJ8I	oe	KJ8I
Wrightsville	147.180	+	N8QZG	o(ca)e	N8QZG
ALLEN					
Lima	145.170	-	N8GCH	oae	ShawneeRA
Lima	146.670	-	WB8ULC	oaez	NWOhioARC
Lima	146.940	-	W8EQ	ot	LAARC
Lima	147.030	+	K8TCF	ote	OttawaVRA
ASHLAND					
Ashland	146.745	-	W3YXS	ot(ca)	W3YXS
Ashland	147.105	+	KB8YI	oae71.9	AAARC
Polk	145.130	-	N8SIW	ottax	N8SIW
				(TT 11)	
ASHTABULA					
Conneaut	147.390	+	W8ERQ	oae	CnntARES
Jefferson	146.715	-	WX8D	oae	Ash.CoARC
Rock Creek	146.670	-	W8WEM	o	W8WEM
ATHENS					
Athens	145.150	-	WD8RIF	oe(ca)	AthensARA
Athens	146.625	-	K8TUT	oae	K8TUT
Athens	146.730	-	K8TUT	o	K8TUT
Athens	147.150	+	WD8LWC	o	WD8LWC
AUGLAIZE					
St Marys	147.330	+	K8QYL	o	AuglCoDS
BELMONT					
Barnesville	146.640	-	WB8WJT	ot	WB8WJT
Barnesville	147.270	+	WD8DBZ	o	BARC
St Clarsville	145.210	-	WB8JGY	oe	EOAWA
BROWN					
Georgetown	146.730	-	K8YGV	oa	+ WA8CFX
BUTLER					
Fairfield	145.210	-	WD8PRH	oa	FARA
Fairfield	145.230	-	WD8PRH	o	FARA
Fairfield	147.030	+	WB8CRS	oer	Cinci FMC
Hamilton	145.150	-	N8EKG	o(ca)e	N8CHL
Hamilton	146.970	-	W8CCI	o	BVHFAssoc
Hamilton	147.330	+	W8CCI	o	BVHFAssoc
Middletown	146.610	-	W8BLV	otael	Dial ARC
Middletown	146.715	-	N8COZ	ct	N8COZ
Middletown	147.315	+	W8BLV	o	Dial ARC
Oxford	145.390	-	W8CCI	o	BVHFAssoc
CARROLL					
Malvern	147.075	+	K8VPJ	oae	K8VPJ
				AILITZ	

**144-148 MHz 221
OHIO**

<i>Location</i>	<i>Output</i>	<i>Input</i>	<i>Call</i>	<i>Notes</i>	<i>Sponsor</i>
CHAMPAIGN					
Urbana	147.375	+	WB8UCD	oe(ca)	WB8UCD
CLARK					
Springfield	145.310	-	W8OG	oe	CLARA
Springfield	145.450	-	KA8OCG	oae	IndepndRA
Springfield	146.730	-	W8OG	o(ca)e	CLARA
CLERMONT					
Batavia	146.655	-	N8NKS	oael RxWx	N8NKS
Bethel	147.225	+	K8ARE	orea	Bethel RC
Owensville	147.345	+	WB8WSV	oa	MilfordRC
CLINTON					
Blanchester	145.250	-	KB8CWC	o(a)162.2	KB8CWC
Wilmington	147.120	+	WB8ZZR	oe(ca)l zWx	ClintonRA
COLUMBIANA					
E Liverpool	146.700	-	K8BLP	o(ca)e	TrianglRC
E Palestine	146.775	-	W8GM	oe	EPARC
Lisbon	146.805	-	KD8XB	o	CCARC
COSHOCTON					
Coshocton	145.230	-	WB8RWP	oaezpkt+	CCARA
Keene	147.045	+	WR8V	oaez	CCARA
CRAWFORD					
Galion	146.850	-	W8BAE	71.9	NCORA
CUYAHOGA					
Brecksville	146.820	-	K8ZFR	oazel	C.A.R.S.
Chagrin Falls	147.060	+	K8TID	ol	CVRA
Cleveland	146.730	-	W8CZW	t	WR RA
Cleveland	146.760	-	WB8CQR	otalz	LEARA
Cleveland	146.850	-	KA8YNO	o	GEMA/NORM
Cleveland	146.880	-	WB8CQR	otaez	LEARA
Cleveland	147.195	+	AK8Y	o(ca)el	NLARC
Cleveland Hts	146.790	-	N8APU	ot(ca)elz	HERO
Euclid	145.210	-	N8CHM	o110.9	N8CHM
Mayfield Hts	145.490	-	WB8CST	o(ca)l	MYFLD RC
N Olmsted	145.290	-	K8SCI	oea	N Cst ARC
N Royalton	145.150	-	K8KRG	oe	NOARS
NorthRoyalton	147.360	+	AD8O	oae	NOH DXAsn
Parma	145.310	-	WV8T	o	WoodchkRC
Parma	145.430	-	AB8Z	ole110.9	AB8Z
Strongsville	145.190	-	WD8PRH	elraxWx	FARA
DARKE					
Arcanum	147.180	+	WA8RUO	o	MVARG
Greenville	146.790	-	KA8GYY	oaelrz	TreatyCty
DEFIANCE					
Defiance	147.090	+	K8VON	o(ca)e	DCARC
Defiance	147.225	+	NF8O	oal	DERS
DELAWARE					
Delaware	145.170	-	WB8SMK	oea	WB8SMK
Delaware	145.290	-	KA8IWB	oel(ca) 71.9	KA8IWB
ERIE					
Berlin Height	146.805	-	WB8LLY	oe	Firelands

222 144-148 MHz

OHIO

Location	Output	Input	Call	Notes	Sponsor
Sandusky	146.655	-	W8LBZ	ole110.9	SREL
Vermilion	145.470	-	WD8CXB	o(ca)e RB110.9	WD8CXB
FAIRFIELD					
Lancaster	146.700	-	K8QIK	oe	LanFarARC
Lancaster	147.030	+	K8QIK	oteal	LanFarARC
Lithopolis	145.210	-	KB8WQ	o(ca)	KB8WQ
Lithopolis	145.390	-	KB8VN	o	KB8VN
FAYETTE					
Washington CH	147.270	+	WD8OKA	o(ca)e	FayetteRA
FRANKLIN					
Columbus	145.110	-	WB4LAI	o(ca)elx	KMC ARC
Columbus	145.230	-	WB8MMR	oel	WB8MMR
Columbus	145.270	-	N8GQK	ote	N8GQK
Columbus	145.430	-	KD8OK	oaelz 123.0	CapitalRA
Columbus	146.670	-	W8ZPF	ot(ca)e	CRES ARC
Columbus	146.760	-	WD8RXX	oaWx	CORC
Columbus	146.805	-	WB8LAP	ot	MARK
Columbus	147.060	+	K8DDG	o	C OH ARES
Columbus	147.090	+	K1LT	ol	C OH ARES
Columbus	147.150	+	W8CQK	o	Battel RC
Columbus	147.210	+	WB8DZW	o	CapitalRA
Columbus	147.240	+	K8DRE	o	CapitalRA
Columbus	147.330	+	WD8NBA	oar	CORC
Reynoldsburg	145.490	-	K8NIO	oe123.0 zaWx	K8NIO
Reynoldsburg	146.910	-	W8FEH	oeWx	W8FEH
Westerville	146.970	-	W8RRJ	oal	CORC
Worthington	145.190	-	WD8PRH	oaerlx	OtbnColRC
FULTON					
Wauseon	147.195	+	K8BXQ	o	FultonARC
GALLIA					
Gallipolis	147.060	+	N8HPR	o(ca)	MOVARC
GEAUGA					
Chardon	146.940	-	KA8YNO	ote	GEMA/NORM
Newbury	147.015	+	W8OKE	oer	GEMA/NORM
GREENE					
Bellbrook	147.045	+	WB8BVK	oe(ca)	BARC
Xenia	147.165	+	WB8WKC	o(ca)e	XeniaARN
GUERNSEY					
Cambridge	146.850	-	W8VP	oela	CARA
HAMILTON					
Cincinnati	145.190	-	WD8PRH	oalxrze	FARA
Cincinnati	145.270	-	AE8L	oe(ca)R	CinciRS
Cincinnati	145.310	-	N8SIM	oa	CinMilARC
Cincinnati	145.350	-	W8HQQ	o	W8HQQ
Cincinnati	145.370	-	K8YOJ	oer	HmltARPSC
Cincinnati	145.450	-	K8ORW	oae	OcasaraUC
Cincinnati	146.625	-	K8SCH	oer	OhKyInARS
Cincinnati	146.670	-	K8SCH	o(ca) elprz	OhKyInARS
Cincinnati	146.760	-	WA8PBW	oa	CRA

<i>Location</i>	<i>Output</i>	<i>Input</i>	<i>Call</i>	<i>Notes</i>	<i>Sponsor</i>
Cincinnati	146.850	-	WA8PBW	o	CRA
Cincinnati	146.880	-	WB8CRS	o(ca)er	Cinci FMC
Cincinnati	146.925	-	K8SCH	o(ca)er	OhKylnARS
Cincinnati	147.000	+	W8DWJ	o	OMIKEA
Cincinnati	147.060	+	W8YX	oae	Unv-Cinci
Cincinnati	147.090	+	WA8PBW	oea	CRA
Cincinnati	147.150	+	W8HQQ	ot	W8HQQ
Cincinnati	147.240	+	W8VND	ot	QueenCyEN
Cincinnati	147.300	+	W8DWJ	o	OMIKEA
HANCOCK					
Findlay	147.045	+	KA8HHW	ot100.0	FndlyARTS
Findlay	147.150	+	W8FT	oae88.5 t71	FRC
HARDIN					
Kenton	146.625	-	W8VMV	o	KentonARC
HARRISON					
Cadiz	146.655	-	WB8FPN	oa	HARC
HENRY					
Napoleon	147.315	+	K8TII	oe	HenryCoRC
Ridgevl Cnrs	145.410	-	KA8ATI	oe	KA8ATI
HIGHLAND					
Greenfield	146.685	-	N8OOB	o(ca)e	N8OOB
Hillsboro	146.745	-	WA8KFB	o(ca)e	HlsboroRC
Hillsboro	147.210	+	NS8G	(ca)eWx	HilandARA
HOCKING					
Logan	147.345	+	NI8F	oaez	NI8F
HOLMES					
Millersburg	146.670	-	WA8WQT	oaez	Holmes RA
JACKSON					
Jackson	146.790	-	WA8YUL	o	JacksonRC
JEFFERSON					
Toronto	147.060	+	K8RRQ	o	TorontoRG
KNOX					
Mount Vernon	146.790	-	N8CIY	oA(ca)e	MtVernRC
LAKE					
Madison	145.330	-	K8UET	otaez	Mdsn ARS
Mentor	147.165	+	WA8TWM	oez	LCAREOC
Mentor	147.255	+	WB8PHI	o	LCCARC
Painesville	147.210	+	K8BL	oaezl	LCARA
Painesville	147.345	+	N8GAK	oeal	N8GAK
LAWRENCE					
Chesapeake	146.715	-	WB8YKS	oe	SoOHARA
Ironton	146.610	-	KB8CJB	e	SoOHARA
LICKING					
Newark	145.370	-	WD8RVK	o(ca)	WD8RVK
Newark	146.880	-	W8WRP	o(ca)e	NARA
LOGAN					
Bellefontaine	146.955	-	KA8GRP	o(ca)elz	TopOfOhio
Bellefontaine	147.000	+	W8EBG	oae	CLARC
Russell Point	145.370	+	WD8OQR	o	WD8OQR
Russell Point	146.835	-	KA8QIX	o	IndnLkARC
LORAIN					
Amherst	146.625	-	WD8CHL	pl	K8NHR

224 144-148 MHz

OHIO

<i>Location</i>	<i>Output</i>	<i>Input</i>	<i>Call</i>	<i>Notes</i>	<i>Sponsor</i>
Elyria	146.700	-	K8KRG	o	NOARS
Elyria	147.150	+	AF8B	o(ca)zl	LCARA
Lorain	147.225	+	WA8VOE	ot(ca)	WARS
N Ridgeville	145.230	-	K8JK	oaz	NRRA
Oberlin	147.285	+	N8DH	o(ca)e	Gifrd ARC
LUCAS					
Oregon	147.375	+	WA8IJK	o(ca)eWx	Toledo AC
Toledo	146.610	-	K8ALB	ot(ca)e	GTARA
Toledo	146.790	-	WB8CQO	o	Toledo RA
Toledo	146.940	-	WA8IJK	o	Toledo AC
Toledo	147.120	+	K8ALB	ota	GTARA
Toledo	147.270	+	W8HHF	otaz	TMRA
Whitehouse	147.345	+	N8BMZ	ot(ca)e	N8BMZ
MADISON					
London	147.285	+	N8CWU	o(ca)l	MARC
W Jefferson	145.470	-	N8LPJ	ol	N8LPJ
MAHONING					
Austintown	147.375	+	WD8DAR	oaey	ARS
Beloit	146.865	-	KE8KH	oea	N8EWV
Youngstown	145.270	-	N8HYQ	oaelz	N8DNE
Youngstown	146.745	-	W8QLY	o(ca) ezWx R	MahonngRA
Youngstown	146.910	-	K8AJR	o	LibertyRA
Youngstown	147.225	+	N8FAL	oe	+ K8EAU
Youngstown	147.315	+	N8FAL	oae	+ K8EAU
MARION					
Marion	146.895	-	WB8WUP	o	Marion RG
Marion	147.300	+	WB8WUP	o	Marion RG
MEDINA					
Brunswick	147.030	+	K8TV	110.9	M2M
Medina	147.030	+	K8TV	o(ca)ez	M2M
MEIGS					
Pomeroy#	147.135	+	N8ZYR	(ca)rpz	N8ZYR
MERCER					
Celina	146.610	-	K8QYL	o	Rsvr ARA
MIAMI					
Piqua	147.210	+	W8SWS	oaer	Piqua ARC
Troy	145.230	-	W8FW	oe(ca) 100.0	MiamiCoRC
Troy	147.240	+	WB8ASZ	o(ca)el	84/24FMA
MONROE					
Hannibal	147.240	+	WB8CSW	oe	MDARC
MONTGOMERY					
Centerville	145.430	-	WB8ART	o(ca)ez	CtrvilARS
Dayton	145.110	-	WB4LAI	o(ca) xle67.0	KMC ARC
Dayton	145.490	-	K8DZ	o100.0	K8DZ
Dayton	146.640	-	N8ACV	oe(ca)Wx	MVFMA
Dayton	146.910	-	N8ACV	o(ca)e	MVFMA
Dayton	146.940	-	W8BI	oa	DARA
Dayton	147.105	+	WB8HSV	o	Ohio Bell
Dayton	147.135	+	WB8SMC	o(ca)elz	FaroutARC
Fairborn	145.410	-	KP4AQI	o	UpVlyARC

**144-148 MHz 225
OHIO**

<i>Location</i>	<i>Output</i>	<i>Input</i>	<i>Call</i>	<i>Notes</i>	<i>Sponsor</i>
Kettering	146.985	-	KA8PGJ	ol	BearcatRC
Kettering	147.075	+	WB4LAI	oel(ca)	KMC ARC
Miamisburg	145.330	-	W8DYY	o(ca)eWx	MoundARA
Miamisburg	146.820	-	K8TDN	oa	MWA
Miamisburg	147.195	+	W8DYY	o(ca) eWx	MoundARA
Miamisburg	147.360	+	K8TDN	o	MWA
Phillipsburg	147.015	+	K4WXJ	o110.9	K4WXJ
Vandalia	146.775	-	W6CDR	ct	W6CDR
MORGAN					
McConnelsvill	147.195	+	WB8VQV		WB8VQV
MORROW					
Mt Gilead	146.775	-	WN7C	oa71.9	WN7C
MUSKINGUM					
Philo	146.610	-	K8CYN	o67.0	Znsvl ARC
Zanesville	146.820	-	WD8AHV	o100.0	WD8AHV
NOBLE					
Caldwell	147.285	+	KF8XK		NOBLECoAR
NORTH CENTRAL					
Shauck#	146.625	-	W9HFQ	oe	W9HFQ
OTTAWA					
Oak Harbor	147.075	+	K8VXH	oe	OttawaARC
PAULDING					
Paulding	146.865	-	WB8EHJ	o	WB8EHJ
PERRY					
New Lexington	147.075	+	WD8AHV	oe	WD8AHV
PICKAWAY					
Circleville	147.180	+	WB8PPH	a	Teays ARC
PORTAGE					
Kent	146.895	-	N8KW	oe110.9	+ N8EQJ
Ravenna	145.390	-	N8KBC	oae	PortageRC
PREBLE					
Eaton	145.470	-	KB4MSU	o(ca)e	PrebleARA
PUTNAM					
Deshler	145.190	-	WD8PRH	oealx	FARA
Ottawa	146.715	-	W8MCB	oaez	Ottawa RC
RICHLAND					
Mansfield	145.330	-	WD8NDB	otel	RC-Mnsfld
Mansfield	146.940	-	K8RT	otaez	MASER
Mansfield	147.360	+	K8HF	oae71.9 1961	MASER
ROSS					
Bourneville	146.925	-	WA8PZJ	o(ca)e	WA8PZJ
Chillicothe	146.850	-	W8BAP	oe	SciotoARC
SANDUSKY					
Clyde	145.350	-	NF8E	o(ca) elrAzWx	ClydeARS
Fremont	146.910	-	W8NCK	o	SnduskyRC
SCIOTO					
Portsmouth	145.390	-	KF8ER	o	PARC
Portsmouth	147.360	+	KA8ZAF	o(ca)e 136.5 t11	OhioVlyRC
W Portsmouth	147.015	+	KF8R	o	OVRC

OHIO

<i>Location</i>	<i>Output</i>	<i>Input</i>	<i>Call</i>	<i>Notes</i>	<i>Sponsor</i>
SENECA					
Fostoria	147.255	+	KE8SO	oe(ca)p	KE8SO
Republic	146.685	-	N8IVX	oelxrxw	RSA
Tiffin	145.450	-	KA8EMR	ol	KA8EMR
Tiffin	147.210	+	WD8KRG	o	WD8KRG
STARK					
Alliance	145.370	-	N8DZA	oaez	AARC
Canton	145.490	-	W8TUY	o	W8TUY
Canton	146.790	-	W8AL	o	CantonARC
Canton	147.120	+	WD8AYE	oaezlr WxARES	+ N8ATZ
Louisville	145.410	-	NM8K	o	Stark DX
Massillon	146.955	-	WB8HHP	oaepyz	NERT
Massillon	147.180	+	W8AU	o	MARC
SUMMIT					
Akron	146.640	-	WB8DJP	oea	Cmnty ARS
Akron	146.985	-	WA8UXP	oazl	GoodYr RC
Akron	147.135	+	KD8GC	alz	KD8GC
Akron	147.300	+	WB8HFZ	o	Cmnty ARS
Akron	147.330	+	WB8CXO	ot	AKCOM
Barberton	147.090	+	WB8OVQ	o	WB8OVQ
Cuyahoga Fall	147.240	+	WD8MJS	ot	IndepndRA
Cuyahoga Fall	147.270	+	KB8FCN	oaez	CFRC
Hudson	145.250	-	WD8CFS	otae	WD8CFS
Twinsburg	146.610	-	K8NHD	o(ca)ez	K8NHD
TRUMBULL					
Cortland	147.105	+	N8GZE	oaezr 114.8	N8GZE
Girard	147.045	+	W8IZC	o	W8IZC
Hubbard	145.110	-	AG8X	oae	AG8X
Hubbard	146.685	-	WA8PHN	ot	WA8PHN
Hubbard	146.835	-	K8DOH	ot(ca) ezrWx	K8DOH
Warren	146.970	-	W8VTD	oae	WarrenARA
Youngstown	147.000	+	KC8JO	oael	LibertyRA
TUSCARAWAS					
Stone Creek	146.730	-	W8ZX	otre	TUSCO ARC
Sugarcreek	146.925	-	W8ZX	oery	TUSCO ARC
UNION					
Marysville	145.350	-	KE8DQ	oelaz 127.3tt771	Honda
Marysville	147.390	+	W8BJN	o	UnionCoRC
VAN WERT					
Delphos	147.120	+	WD8BHA	oa	TRI-Co RA
Van Wert	146.700	-	W8FY	c(ca)	VWARC
Van Wert	146.850	-	W8FY	o	VWARC
WARREN					
Franklin	145.290	-	WB8ZVL	o(ca)r	WB8ZVL
Lebanon	146.865	-	N8JSF	oe(ca)lr	WarrenEMA
Mason	145.130	-	W8SBD	oae	MasonRC
WASHINGTON					
Constitution	146.745	-	WF8U	aez rb	MOVARC
Constitution	146.970	-	N8NBL	o(ca)	PARK

**144-148 MHz 227
OHIO-OKLAHOMA**

<i>Location</i>	<i>Output</i>	<i>Input</i>	<i>Call</i>	<i>Notes</i>	<i>Sponsor</i>
Marietta	146.880	-	W8HH	oaez	MARC
Marietta	147.315	+	KC8GF	rba	KC8GF
WAYNE					
Doylestown	147.390	+	WD8PNF	oae	SlvrckRA
Orrville	146.715	-	KD8EU	oe	OARS
Wooster	147.210	+	N8MFS	ot(ca)e	WARTS
WILLIAMS					
Bryan	146.820	-	KA8OFE	oaelzp	Wms ARC
WOOD					
Bowling Green	147.180	+	K8TIH	oe	WoodCoARC
Perrysburg	146.835	-	KA8WPC	oa	KA8WPC
OKLAHOMA					
EAST CENTRAL					
Cavanal Mtn	146.640	-	N5ZS	oe	FSAARC
Eufaula	146.685	-	W5JDH	oe	LEARC
Hitchita	147.105	+	K5KW	o	K5KW
Levi Mountain	145.210	-	W5TQE	oe	W5TQE
Muskogee	146.745	-	W5EJK	o(ca)	Muskogee RC
Muskogee	146.850	-	W5EJK	oe	Muskogee RC
Muskogee	147.330	+	WA5VMS	ol	WA5VMS
Okmulgee	147.225	+	W5GA	oa	Okmulg ARC
Poteau	145.410	-	N5NHU	oe(ca)	LcoARC
Seminole	147.015	+	WJ5F	o	WJ5F
Tahlequah	147.240	+	N5SDP	oe	EMERG.NET
NORTH CENTRAL					
Blackwell	145.230	-	N5ANV	o	N5ANV
Blackwell	145.310	-	WB5MRE	o	OIDAR
Enid	145.290	-	W5HTK	o	Enid ARC
Enid	146.940	-	K5BBI	oa	GCARC
Enid	147.150	+	W5HTK	o	Enid ARC
Enid	147.375	+	N5HEL	o	N5HEL
Ponca City	146.970	-	W5HZZ	oe(ca) WxLiTzZ	KayCtyARC
Stillwater	145.350	-	WB5KQL	oa	SARC
Stillwater	146.715	-	W5YJ	o	OSU ARC
Stillwater	147.255	+	K5FVL	o	K5FVL
NORTHEAST					
Bartlesville	146.655	-	W5NS	oe	Bville ARC
Bartlesville	146.760	-	W5NS	oae	Bville ARC
Chouteau	145.130	-	WA5NKR	oae	WA5NKR
Claremore	147.090	+	N5OK	o(ca)e	RCWA
Grove	147.150	+	K5PJR	o	K5PJR
Liberty Mounds	145.230	-	N5XBE	o(ca)e	N5XBE
Miami	146.895	-	WB5OKX	oae	WB5OKX
Nowata	145.370	-	K4RGV	oe	Nowata H.C
Pawhuska	146.865	-	KY5J	oe	KY5J
Pawhuska	146.985	-	KY5J	o(ca)e	KY5J
Pawhuska	147.270	+	N5ZQW	oae	N5ZQW
Pryor	147.060	+	KB5ZB	oe	Mayes ARC
Vinita	147.360	+	WA5ICW	oe	NORA
NORTHWEST					
Fairview	145.450	-	WK5V	oe	MCARA

OKLAHOMA

Location	Output	Input	Call	Notes	Sponsor
Fairview	147.075	+	WK5V	oe	WK5V
Fort Supply	147.120	+	N5TBX	oe	OKKAN ARC
Gage	146.880	-	KB5QAI	o131.8	KB5QAI
Sharon	147.360	+	NC5C	oe	NC5C
Woodward	146.730	-	WA5PLW	o	GrPIns ARC
OKLAHOMA CITY					
Chandler	147.360	+	WB5EDN	o	WB5EDN
Chickasha	145.130	-	WA0AQO	o(ca)	CARS
Edmond	145.150	-	WA5CZN	SSB	CZN/FEI
				xlator	
Edmond	147.135	+	KA5WIS	o(ca)e	Edmond ARS
El Reno	147.240	+	KG5AA	o141.3	El RenoARC
Guthrie	147.105	+	KA5EOS	oe	KA5EOS
Kingfisher	146.640	-	WD5GLD	oae	Pioner Tel
Newcastle	147.320	+	WB5EDN	o141.3	WB5EDN
Norman	146.880	-	N5MS	o(ca)e	OU ARC
Norman	147.060	+	N5BEW	o(ca)	SCARS
Norman (Link)	145.490	-	WA5CZN	link	Bojive RN
Oklahoma City	145.210	-	N5VYC	oe156.7	MORI
Oklahoma City	145.330	-	WN5J	oa100.0	MegaplexRG
Oklahoma City	145.370	-	N5KUE	oe(ca)	N5KUE
				141.3	
Oklahoma City	145.410	-	K5VFN	o	OK CD
Oklahoma City	145.490	-	WA5CZN	o	Bojive RN
Oklahoma City	146.670	-	N5VYC	oe(ca)	MORI
				127.3	
Oklahoma City	146.760	-	KB5XM	oe	KB5XM
Oklahoma City	146.820	-	K5JL	o(ca)e	OCAPA
Oklahoma City	146.850	-	W5PAA	o(ca)e	ACARC
Oklahoma City	146.925	-	N5VYC	oe(ca)	MORI
				127.3	
Oklahoma City	146.985	-	W5NZS	oe	W5NZS
Oklahoma City	147.030	+	WD5All	o(ca)e	EdmondARC
				167.9	
Oklahoma City	147.210	+	K5JL	o(ca)e	OCAPA
Oklahoma City	147.340	+	WD5All	o	EdmondARC
Seminole	147.195	+	KD5VQ	o	SeminoleUG
Shawnee	145.390	-	W5SXA	o(ca)e	SARC
Shawnee	147.165	+	WN5Z	o	WN5Z
OKMULGEE					
Preston	145.310	-	N5CG		N5CG
PANHANDLE					
Forgan	147.390	+	N5AKN	o	N5AKN
Guymon	147.150	+	KY5C	oael	DBARC
Texhoma	147.375	+	W0PFJ	oe	Okie ARC
SOUTH CENTRAL					
Ada	146.895	-	KA5CXT	oe114.8	KA5CXT
Ada	147.285	+	WB5NBA	o(ca)e	Ada ARC
Arbuckle Mtn	147.150	+	N5ZHC	oe(ca)	MCARC
				114.8	
Ardmore	145.110	-	KD5XW	ole114.8	KD5XW
Ardmore	146.790	-	W5BLW	oe	Ardmore AR
Ardmore	146.970	-	N5AO	o	Ardm ARC

144-148 MHz 229
OKLAHOMA-OREGON

<i>Location</i>	<i>Output</i>	<i>Input</i>	<i>Call</i>	<i>Notes</i>	<i>Sponsor</i>
Davis	145.230	-	N5ZHC	o(ca) 114.8	N5ZHC
Duncan	146.730	-	WD5IYF	oea	CTARC
Durant	147.390	+	KJ5OH	oa	DARA
Lone Grove	147.300	+	WA5BUP	oe	WA5BUP
Purcell	145.190	-	WB5RAP	o(ca)	CAVARC
SOUTHEAST					
Antlers	145.490	-	KI5KC	o114.8	TAAG
Atoka	145.430	-	WB5VUE	o(ca)e 114.8	KA V-T RC
Broken Bow	147.135	+	N5UWT	oe67.0	MCARC
Clayton	146.730	-	WA7WIY	oe114.8	WA7WIY
Coalgate	146.655	-	KA5CXT	ole114.8	KA5CXT
Holdenville	146.625	-	WB5OFC	oe	TriCityARC
Hugo	146.610	-	KB5JTR	o(ca)e 114.8	KARC
McAlester	145.370	-	W5CUQ	oea	N5JMG
McAlester	147.270	+	N5JMG	oe114.8	N5JMG
SOUTHWEST					
Anadarko	147.000	-	WA5ERM	oe	WA5ERM
Anadarko	147.270	+	WG5M	oea	SPARS
Cyril	147.045	+	KB5LLI	ol	SWIRA
Granite	146.640	-	W5CHE	o	Granite AR
Lawton	145.310	-	N5VBP	oea	N5VBP
Lawton	146.805	-	N5PYD	oe	N5PYD
Lawton	146.910	-	W5KS	oea	LFSARC
Lawton	147.180	+	AB5UI	o	AB5UI
Lawton	147.390	+	AB5J	oea	AB5J
Marlow	146.955	-	WB5EQR	o(ca)	WB5EQR
TULSA					
Bixby	147.300	+	WD5EVU	oa	WD5EVU
Broken Arrow	145.470	-	AB5M	o(ca)	AB5M
Broken Arrow	146.910	-	WA6HNO	oa	BAARC
Mounds	146.775	-	WB5NJU	oe	775 Group
Owasso	145.450	-	N5FER	oe	OARC
Sapulpa	145.430	-	KF5YP	o(ca)e	Sapulpa RO
Stone Bluff	147.075	+	N5OHM	oe(ca)	N5OHM
Tulsa	145.110	-	N5RFW	o	Tulsa ARC
Tulsa	145.170	-	N5NNF	oal	Am Air ARC
Tulsa	145.270	-	N5FWX	o(ca)e	Tulsa ARC
Tulsa	146.700	-	WR5AWF	o(ca)	K5LAD
Tulsa	146.835	-	N5OHM	oe	N5OHM
Tulsa	147.045	+	N5RFW	o(ca)	Tulsa ARC
Tulsa	147.180	+	WD5EVU	o(ca)e	WD5EVU
Tulsa	147.390	+	WB5NJU	o(ca)e	39 Group
WEST CENTRAL					
Elk City	146.760	-	WB5FBU	o	WCenOKARC
Thomas	146.865	-	KB5TOO	o	KB5TOO
OREGON					
STATEWIDE					
Statewide	145.250	-	TEST	ORRC Test t	ORRC

230 144-148 MHz

OREGON

<i>Location</i>	<i>Output</i>	<i>Input</i>	<i>Call</i>	<i>Notes</i>	<i>Sponsor</i>
CENTRAL					
Albany	146.610	-	K7MKG	o	ELRA
Blue River	145.110	-	N7NOP	oe151.4	IRRA
Corvallis	146.780	-	K7ZQU	oe	LBLERA
Corvallis	146.820	-	WA7TUV	oe	MPRA
Corvallis	147.160	+	K7UYX	oaz	OSUARC
Cottage Grove	146.660	-	WA7ZCE	o	SLRA
Eugene	145.170	-	W7EXH	oe	W7EXH
Eugene	146.680	-	WA7CQZ	oe	MPRA
Eugene	146.720	-	W7NQE	oe151.4	W7NQE
Eugene	146.880	-	K7VJO	oe	BHRA
Eugene	147.080	+	WA7CQZ	o(ca)e	WA7CQZ
Eugene	147.260	+	W7LVN	oze	W7LVN
Lyons	145.130	-	W7SAN	oaze	KE7EZ
Oakridge	146.980	-	W7EXH	oe	W7EXH
Saginaw	146.760	-	W7EXH	oe	W7EXH
Salem	145.330	-	N7FDF	oaze	SRA
Salem	145.350	-	N7AHT	o(ca)e	PHRG
Salem	145.465	-	KB7XX	o exp	KB7XX
Salem	146.860	-	KA7CUI	o(ca)ze	SRA
Salem	147.020	+	WA7OWM	o(ca)e	WA7OWM
Silverton	145.290	-	NA7A	o(ca)ze 100.0	NA7A
Silverton	146.920	-	KB7RW	o	ARCS
NORTH CENTRAL					
Aloha	147.360	+	WA6KLA	o	WA6KLA
Aloha	147.380	+	K7WWR	oe	ARRG
Brush Prairie	147.140	+	W7AC	o	W7AC
Estacada	145.210	-	WB7QFD	ot	WB7QFD
Forest Grove	147.320	+	K7WWR	oaze	ARRG
Gov't Camp	147.120	+	K7WWR	o(ca)ze	ARRG
McMinnville	146.640	-	WB7RPJ	o(ca)z	MARC
Newberg	145.410	-	N7ASM	o	PMR
Newberg	145.490	-	K7FM	oe	K7FM
Newburg	147.340	+	W7EJ	o 77.0	W7EJ
Portland	145.190	-	W7NTO	o	NAG
Portland	145.230	-	WB7RSG	o(ca)e	WB7RSG
Portland	145.270	-	WB7DZG	o(ca)ze 179.9	WORC
Portland	145.310	-	KA7HRJ	oaz	KA7HRJ
Portland	145.390	-	K7LJ	oazel	K7LJ
Portland	146.700	-	N7EQA	o	PRI
Portland	146.940	-	W7HYG	o	PRI
Portland	146.960	-	K7TJR	o(ca)z	CRA
Portland	147.040	+	K7WWR	oaze	ARRG
Portland	147.180	+	W7WWG	o RTTY	W7WWG
Portland	147.280	+	WB7QIW	oze	HARC
Scholls	146.900	-	K7WWG	oazel	K7WWG
NORTH COAST					
Astoria	146.660	-	W7FBM	o(ca)ze	W7FBM
Astoria	146.760	-	W7BU	o	SEARC
Lincoln City	147.040	+	W7VTW	o(ca)ze	LCES
Lincoln City	147.060	+	N7HQR	o(ca)zel	N7HQR

"The Northwest's Largest Ham Convention"

SEA  PAC 95



SEA  PAC 96

June 3 & 4, 1995

June 1 & 2, 1996

NORTHWEST DIVISION HAM CONVENTION

Seaside Convention Center, Seaside Oregon

Commercial Exhibits • Giant Flea Market • Banquet/Entertainment • Seminars
Awards Program • Ladies Luncheon • V. E. Testing • Q. C. W. A. Meeting

And Much More - Right on the Beautiful Pacific Northwest Ocean Beach

Exhibitors Call:
Al Berg, WB7SIC
503-640-5456

SEAPAC Ham Convention
P. O. Box 219142
Portland, Oregon 97225-9142

Registration Info:
Randy Stimson, KZ7T
503-297-1175

Location	Output	Input	Call	Notes	Sponsor
Newport	145,370	-	W7VTW	o	LCES
Newport	145,470	-	W7VTW	oe	LCES
Newport	147,300	+	W7VTW	o(c)a(ze)	LCES
Seaside	145,450	-	W7KCA	oe	NCRA
Seaside	146,740	-	W7KCA	o	NCRA
Tillamook	147,220	+	W7HNR	oe	W7HNR
Waldport	147,000	+	KATRY	oe	KATRY
Baker	145,150	-	W7NYW	o(c)a	EOARS
Baker	147,060	+	W7NYW	o(c)a(ze)	EOARS
Hood River	147,100	+	N7DNV	o(c)a(ze)	N7DNV
John Day	146,640	-	N7LZN	oaze	GCARC
John Day	147,220	+	N7LZM	oe	N7LZM
La Grande	146,980	-	W4PJS	oaze	W4PJS
La Grande	147,260	+	KAGGQE	oe	KAGGQE
Madras	147,380	+	KATGAG	o	GRA
Maryhill	146,740	-	W7CCV	oaz	FDRG
Pendleton	146,880	-	W7ZKH	oaze	W7ZKH
Tollgate	146,800	-	WASDV	oe	SSRA
Ukiah	147,160	+	KD7VX	oazi	HARC
Umatilla	147,020	+	KATAHG	o(c)a(zi)	HARC
Ashland	147,160	+	WA6RHK	o136.5	WA7RHK
Ashland	147,260	+	N6BLO	o	N6BLO
Central Point	146,700	-	W7KZU	o	SOAR
Eagle Point	147,200	+	W57G	o	W57G
Glide	145,430	-	WABWT	oe	WABWT
Grants Pass	146,640	-	K7LIX	oaze	SOARC
Grants Pass	147,140	+	WM7K	oe	WM7K
Grants Pass	147,220	+	WA60TP	oe	WA60TP
Grants Pass	147,300	+	WM7K	o	SOARC
Medford	146,760	-	WB6NWP	o	JARS
Medford	147,060	+	WB7BPI	o(c)a(e)	RVA
Medford	147,100	+	WB7VMS	o	JARS
Rogue River	146,760	-	WB6YQP	oe	JARS
Roseburg	146,900	-	W5PII	o(c)a(ze)	UVARC
Roseburg	147,240	+	WABWT	oe	WABWT
Tri-City	147,120	+	KG7UY	oe	UVARC
Winchester	147,100	+	K7GWK	oe100.0	SORA
Wolf Creek	146,940	-	W7OFY	o	SOAR
SOUTH COAST	146,970	-	K7VPL	o(c)a(ze)	PBARC
Coos Bay	147,180	+	W7TZO	o(c)a(ze)	W7TZO
Coos Bay	147,280	+	K7GWK	oe146.2	SWORA
Coos Bay	147,380	+	W7TZO	oe	EPRG
Coquille	146,610	-	K7CCH	o	CCRC
Florence	146,800	-	WB7REA	oaze	OCERI
Gold Beach	146,740	-	K7SEG	oe88.5	K7SEG
Ilwaco	146,860	-	W7RDR	o	W7RDR
SOUTHEAST	146,940	-	WATFPD	o	CORA
Bend	146,940	-	WATFPD	oaze	CORA
Bend	147,060	+	WATFPD	103.5	CORA

<i>Location</i>	<i>Output</i>	<i>Input</i>	<i>Call</i>	<i>Notes</i>	<i>Sponsor</i>
Bonanza	145.310	-	WB7VMA	o(ca)ze	WB7VMA
Burns	146.760	-	WB7RHC	oe	WB7NRI
Burns	147.200	+	K7YRU	oz	HDERG
Hampton	147.300	+	K7YRU	oz	HDERG
Juntura	147.280	+	K7YRU	oe	HDERG
Keno	147.320	+	W7UFM	o	KRA
Klamath Falls	145.270	-	KG7UL	oe	KG7UL
Klamath Falls	146.610	-	WA7YPR	a(ca)e	KBRA
Klamath Falls	146.850	-	K7JIY	oe	KBRA
Klamath Falls	147.380	+	KA7DZI	o(ca)	KA7DZI
Lakeview	147.000	-	W7MLJ	o(ca)ze	W7MLJ
LaPine	145.470	-	W6VIP	o(ca)z	W6VIP
Prinville	146.700	-	K7YRU	o	HDERG
WASHINGTON - SOUTH					
Camas WA	146.840	-	W7KYC	oe	PARC
Camas WA	147.240	+	W7AIA	oe	W7AIA
Longview	147.260	+	K7ZVV	o	K7ZVV
Walla Walla	146.960	-	KA7EGW	o	WWVARC

PENNSYLVANIA

EPA SECTION

EPA Section	146.415				FM Simplex
EPA Section	146.430				FM Simplex
EPA Section	146.445				FM Simplex
EPA Section	146.460				FM Simplex
EPA Section	146.475				FM Simplex
EPA Section	146.490				FM Simplex
EPA Section	146.505				FM Simplex
EPA Section	146.520				FM Simplex
EPA Section	146.535				FM Simplex
EPA Section	146.550				FM Simplex
EPA Section	146.565				FM Simplex
EPA Section	146.595				FM Simplex
EPA Section	147.420				FM Simplex
EPA Section	147.435				FM Simplex
EPA Section	147.450				FM Simplex
EPA Section	147.465				FM Simplex
EPA Section	147.480				FM Simplex
EPA Section	147.495				FM Simplex
EPA Section	147.510				FM Simplex
EPA Section	147.525				FM Simplex
EPA Section	147.540				FM Simplex
EPA Section	147.555				FM Simplex
EPA Section	147.570				FM Simplex
EPA Section	147.585				FM Simplex

WPA SECTION

NATIONAL SIMX	146.520				WPRC
Packet FM SIMX	145.690			EXP	WPRC
Packet FM SIMX	145.710			EXP	WPRC
Packet FM SIMX	145.730			EXP	WPRC
Packet FM SIMX	145.750			EXP	WPRC
Packet FM SIMX	145.770			EXP	WPRC
Packet FM SIMX	145.790			EXP	WPRC

PENNSYLVANIA

Location	Output	Input	Call	Notes	Sponsor
RPTR INPUTS	147.415				WPRC
RPTR INPUTS	147.430				WPRC
RPTR INPUTS	147.445				WPRC
RPTR INPUTS	147.460				WPRC
RPTR INPUTS	147.475				WPRC
RPTR INPUTS	147.490				WPRC
RPTR INPUTS	147.505				WPRC
RPTR OUTPUTS	146.415				WPRC
RPTR OUTPUTS	146.430				WPRC
RPTR OUTPUTS	146.445				WPRC
RPTR OUTPUTS	146.460				WPRC
RPTR OUTPUTS	146.475				WPRC
RPTR OUTPUTS	146.490				WPRC
RPTR OUTPUTS	146.505				WPRC
VOICE FM SIMX	145.510			EXP	WPRC
VOICE FM SIMX	145.530			EXP	WPRC
VOICE FM SIMX	145.550			EXP	WPRC
VOICE FM SIMX	145.570			EXP	WPRC
VOICE FM SIMX	145.590			EXP	WPRC
VOICE FM SIMX	145.610			EXP	WPRC
VOICE FM SIMX	145.630			EXP	WPRC
VOICE FM SIMX	145.650			EXP	WPRC
VOICE FM SIMX	145.670			EXP	WPRC
VOICE FM SIMX	146.535				WPRC
VOICE FM SIMX	146.550				WPRC
VOICE FM SIMX	146.565				WPRC
VOICE FM SIMX	146.580				WPRC
VOICE FM SIMX	146.595				WPRC
VOICE FM SIMX	147.525				WPRC
VOICE FM SIMX	147.540				WPRC
VOICE FM SIMX	147.555				WPRC
VOICE FM SIMX	147.570				WPRC
VOICE FM SIMX	147.585				WPRC
ALTOONA 146.2					
Altoona	146.610	-	K3IML	oerz	HshuRC
Altoona	146.820	-	K3IML	p	HrsuRC
New Germany	145.210	-	N3FQQ	oelrz(ca)	CCEMA
BEAVER 131.8					
Beaver	146.850	-	KC3TN	oerz(ca)	TAARA
Beaver	147.135	+	KC3TN	oer	TAARA
Beaver	147.165	+	N3CYR	or 100.0	N3CYR
Beaver Falls	145.310	-	W3SGJ	oaelrz	BVARA
Independance	145.450	-	KA3IRT	o	KA3IRT
Industry	146.415	147.415	N3CYR	oe (ca)	RESCUE40
New Brighton	146.475	147.475	N3ALL	el(ca)pkt	N3ALL
BERKS					
Earlville	147.210	+	K3DBD	(ca) e	Potts ART
Pine Grove	145.170	-	WA3ZFM	e l	Appalacian
Pine Grove	146.640	-	N3ILL	(ca) e x	Appalacian
Reading	145.150	-	N3CHL		Daub DX AS
Reading	145.490	-	WB3FYL	A	Daub DX AS
Reading	146.910	-	W3BN	(ca)	Reading RC
Reading	147.180	+	WB3FPL	A t e	Berks EMA

144-148 MHz 235
PENNSYLVANIA

Location	Output	Input	Call	Notes	Sponsor
BRADFORD					
Gillett	146.880	-	N3GOT		N3GOT
Towanda	147.285	+	KZ2Z		No Tier RG
BUCKS					
Doylestown	145.350	-	WA3EPA	(ca) t e	WyndmoorRC
Fairless Hills	147.300	+	WA3HLC	(ca) t e	BEARS
Feasterville	146.970	-	K3ZFD	e l	PARA
Hatfield	146.880	-	WB3BJE	(ca) t	PARA
Richboro	146.790	-	N3TS	(ca) e	LwrBucksRA
Southampton	145.250	-	W3SK	(ca) e	Penn Wirls
Warminster	147.090	+	WA3DFU	e	Warm ARC
Warrington	147.000	+	WA3ZID	e	WA3ZID
CARBON					
Jim Thorpe	147.255	+	WB3ESS	(ca) e	Carbon ARC
CENTRAL 146.2/173.8					
Huntingdon	145.310	-	W3WIV	oel	LTRA
Huntingdon	146.700	-	WB3CJB	o	
Lewistown	146.910	-	K3KDK	o	JVARC
Lock Haven	147.360	+	K3QFW	oelr	K3QFW
Philipsburg	146.640	-	W1DHD		PARA
Rockton	146.775	-	N3GJZ	oel (ca)	RMRA
Rockton	146.865	-	K3MD	oaea 100.0	K3MD
State College	145.450	-	K3EZZ	oael	K3EZZ
State College	146.760	-	K3HKK	oael	NtnyRC
State College	146.850	-	W3YA	ol	NtnyRC
CHESTER					
Paoli	146.940	-	K3ECV	e t	PARA
Parkersburg	146.985	+	WA3GMS		WA3GMS
Valley Forge	146.760	-	W3PHL	(ca)	PARA
COLUMBIA					
Bloomsburg	147.120	+	N3DZM	(ca) l	N3DZM
Bloomsburg	147.225	+	NQ3G	(ca)	C-M ARC
CUMBERLAND					
Carlisle	146.880	-	N3MLT	e	SMRA
DAUPHIN					
Enhaut	147.300	+	W3UU	A e	Hburg RAC
Harrisburg	146.760	-	W3UU	e	HRAC
DELAWARE					
Chester	147.315	+	AA3CH		Metro-Comm
Darby	147.360	+	W3UER	(ca) e	Del Co ARA
Newtown Square	147.195	+	AK3M	(ca) e	AK3M
Radnor	147.060	+	WB3JOE	(ca)	MidAtl ARC
ERIE 186.2					
Cherry Hill	146.760	-	WA3USH	oaelx	+WYZ
Corry	147.090	+	W3YXE	o	RAC
Erie	146.610	-	W3GV	o	RAErie
Erie	146.640	-	KA3MJN	oelz (ca)	KA3MJN
Erie	146.820	-	W3GV	oael	RAErie
Erie	147.270	+	N3APP	oe(ca)	N3APP
Erie	147.375	+	WB3DWL	o 100.0	Gannon U
Union City	146.730	-	WA3PGL	(ca)	WA3PGL
Union City	146.910	-	WB3AYW	o	WB3AYW

236 144-148 MHz

PENNSYLVANIA

<i>Location</i>	<i>Output</i>	<i>Input</i>	<i>Call</i>	<i>Notes</i>	<i>Sponsor</i>
JOHNSTOWN 146.2					
Carrolltown	146.655	-	KA3YVT	o	
Johnstown	145.390	-	WA3WGN	oery	+CVARC
Johnstown	146.940	-	WA3WGN	o(ca)erz	+CVARC
Johnstown	147.370	+	N3AGW	oa	HITpRA
LACKAWANA					
Scranton	146.940	-	K3CSG	(ca) e	SPARK
LANCASTER					
Columbia	146.715	-	K3FHC	A	ColumbiaRC
Cornwall	147.105	+	KC3DR	o 118.8	LCAA
Ephrata	145.450	-	K3RZF	(ca) e	EARS
Lancaster	147.015	+	KA3CNT	oaezx 118.8	RedRoseRA
Lebanon	145.390	-	KA3NKB		Lanc RTS
Lititz	145.310	-	KA3CNT	oae118.8	+KA3CNT
LEBANON					
Campbelltown	147.165	+	WA3ZFM	(ca)	ZFM-ESN
Lebanon	147.315	+	W3EIA	(ca) e	LebVySofRA
Lebanon	147.315	+	W3EIA	oaeR	W3EIA
LEHIGH					
Allentown	147.135	+	W3OI		LVARC
Allentown	147.225	+	WA3VHL		WA3VHL
Salisbury Twp	146.745	-	KA3HJW	(ca) t e	KA3HJW
Salisbury Twp	146.940	-	W3OI	t e	LhyVlyARC
LUZERNE					
Wilkes-Barre	145.410	-	N3DAX	A e	N3DAX
LYCOMING					
Huntersville	145.450	-	K3QFW	A e l	LycCtyARES
Montoursville	145.490	-	N3AFX	(ca) e	BERA
Trout Run	145.150	-	K3QFW	A e l x	LCDptES
Waterville	145.350	-	K3QFW	A e l	LycCtyARES
Williamsport	146.730	-	W3AVK	A e l	W Branch
Williamsport	147.090	+	N3AFX	(ca) e	BERA
MONROE					
Tannersville	146.865	-	N3EFW	A t	Monroe Cty
MONTGOMERY					
Abington	147.270	+	W3FRY		Frankford
Bryn Mawr	145.130	-	WB3JOE	e	MAARC
Eagleville	146.835	-	W3EAG	e	MtCoRACES
Hatfield	147.330	+	WA3RYQ	e l	WA3RYQ
<i>Meadowbrook</i>	147.165	+	K3SSC	{ca} e	<i>DelMont</i> ARC
Willow Grove	146.715	-	WA3UTI	(ca) e l	WA3UTI
MONTOUR					
Liberty Twp	145.290	-	WA2JOC	e	MCEMA
NORTH CENTRAL 173.8					
DuBois	147.390	+	K3PS	or	QCFMA
Emporium	146.805	-	N3FYD	o (ca)	CCARC
Emporium	147.180	+	WA3WPS	o(ca)e	CCARC
Ridgway	147.000	+	WS3T	o	WS3T
Ulysses	145.430	-	K3MOE	or	PCEMA
NORTHAMPTON					
Nazareth	146.700	-	W3OK	e l	DLARC

144-148 MHz 237
PENNSYLVANIA

Location	Output	Input	Call	Notes	Sponsor
Northampton	145.110	-	W3PYF	e	DLARC/NCEM
NORTHUMBERLAND					
Shamokin	147.300	+	WB3KCW	(ca) e	CentPa ARC
Sunbury	147.270	+	K3ARR	e	Sus Vy ARC
NORTHWEST 186.2					
Bradford	147.240	+	KD3OH	o	KD3OH
Franklin	145.230	-	W3ZIC	oaelz	FVM&KC
Greenville	146.445	147.445	KE3JP	o	KE3JP
Guys Mills	147.030	+	W3MIE	o	CARS
James City	146.730	-	WB3IGM		WB3IGM
Leeper	147.075	+	KA3CII	o	KA3CII
Meadville	145.130	-	W3MIE	oelr	C.A.R.S.
Meadville	147.210	+	K3YAK	oerz	K3YAK
Pleasantville	147.120	+	W3ZIC	oalrz	FVM&KC
Springboro	146.460	147.460	KF8YF	el 100.0	KF8YF
Titusville	145.190	-	W3ZIC	oalr	FVM&KC
Union City	146.700	-	WX3E	oe	WX3E
Warren	146.760	-	WB3IWY	oe 88.5	CCAFMA
Warren	147.360	+	AK3R	o	WrnHMS
Youngsville	146.970	-	N3DB	oe	N3DB
PERRY					
Shermans Dale	147.210	+	N3FGD	A e	N3FGD
PHILADELPHIA					
Phila/Cntr Cty	145.430	-	K3NL		Lbty Bell
Phila/Roxborough	147.030	+	W3QV	(ca) l	Phil-Mont
Phila/West	145.270	-	K2SVX		Ch 6 ARC
Phila/West	146.685	-	WA3AOP	(ca)	Holmesburg
PIKE					
Shohola Falls	146.715	-	K2KQZ	t e l (ca)	K2KQZ
Twin Lakes	147.090	+	K2KQZ	e l	K2KQZ
PIKE COUNTY					
Pike County	145.350	-	KD3L	oeRA 100.0	TSARC
PITTSBURGH 131.8					
Apollo	146.970	-	KR3P	oerzx 131.8	SARA
Bridgeville	145.130	-	KA3EBX	o(ca)	KA3EBX
Carnegie	147.030	+	W3KWH	o	SCARC
Churchill	146.820	-	W3GKE	o	
Clinton	147.210	+	K3KEM	oaelz 100.0	K3KEM
Gibsonia	145.290	-	WA3UQD	el (ca)	WA3UQD
Jeanette	146.925	-	WB3JSI	oe	lwnARA
McMurray	147.345	+	WB3AZL	at	
Monroeville	145.250	-	KA3FZF	oe! (ca)	K3CFY
Mt Lebanon	146.955	-	N3RNX	o	MtLHSARC
N Huntingdon	147.120	+	KC3ET	o(ca)t	WMRG
Natrona Hts	147.000	-	WB3AHI	p	WB3AHI
New Kensington	145.370	-	WA3WOM	oe(ca) 131.8	WA3WOM
New Kensington	146.490	147.490	KR3P	olaex 131.8	SARA
New Kensington	146.640	-	K3MJW	oae131.8	Skyview RS

**238 144-148 MHz
PENNSYLVANIA**

<i>Location</i>	<i>Output</i>	<i>Input</i>	<i>Call</i>	<i>Notes</i>	<i>Sponsor</i>
Pgh/Baldwin	145.330	-	KA3IDK	o	GPVHFS
Pgh/Carrick	146.610	-	WA3BAK	oaelz	GPVHFS
Pgh/Hazelwood	145.470	-	WA3PBD	oaex	GtwyFM
Pgh/Homestead	146.730	-	WA3PBD	oaex	GtwyFM
Pgh/N Hills	146.880	-	W3XX	or(ca)	NHARC
Pgh/N Hills	147.090	+	W3XX	or(ca)	NHARC
Pgh/S Hills	146.430	147.430	KC3ET	pktg m n	KC3ET
SCHUYLKILL					
Delano	145.370	-	W3EEK	(ca) e	Schuy ARA
Pottsville	146.955	-	WB3CRX	(ca) t e	SARA
Pottsville	147.345	+	WB3CRM	(ca) e	Schuy ARA
SNYDER					
Middleburg	146.820	-	WA3DTV		SnyCtyEMA
SOUTH CENTRAL 146.2					
Bedford	145.490	-	K3SAK	o	BCARS
Blue Knob	147.150	+	K3OIH	oaelrx	BKRA
Chambersburg	147.120	+	W3ACH	o	CVARC
SOUTHWEST 131.8					
Bentleyville	147.270	+	WA3DIQ	oy	WA3DIQ
California	145.110	-	KA3FLU	oea	
Connellsville	146.670	-	W3SII	oaerz	LHVHFS
Connellsville	146.895	-	K3YYM	oer	CCRC
Derry	145.150	-	N3FLR	oeary	LHVHFS
Friedens	146.625	-	N3GQP	olr (ca)	N3GQP
Greensburg	147.180	+	W3LWW	o(ca)e	FARC
Hopwood	145.170	-	WB3LUC	o	WB3LUC
Indian Head	147.225	+	KA3BFI	oa	KA3BFI
Indiana	146.910	-	W3BMD	o	ICARC
Mt Pleasant	147.015	+	KA3JSD	oelx(ca)	KA3JSD
Myersdale	145.270	-	KQ3M	olrz (ca)	AHRA
Seven Springs	146.835	-	W3WGX	oelrz(ca)	AHRA
Somerset	147.195	+	NJ3T	oaerz	SARC
Uniontown	147.045	+	W3PIE	oax	UARC
Uniontown	147.255	+	W3PIE	o	UARC
Washington	145.490	-	W3CYO	oa	+AD3T
Washington	146.790	-	K3PSP	oa	K3PSP
Waynesburg#	145.230	-	N3IHZ		
SUSQUEHANNA					
Montrose	147.375	+	N3HPY	A e l	N3HPY
Silver Lake	145.290	-	N3HPY	A e	HPY/VFI
Uniondale	147.240	+	K3EEL	(ca) e l	Elk Mt RG
TIOGA					
Arnot	147.060	+	WB3GPY	e l	PaGrandCny
Wellsboro	145.270	-	WB3DLN	A e l	PaGndCynRG
WAYNE					
Honesdale	145.210	-	K3MMC		Wayne ARS
Pleasant Mtn	145.310	-	WB2YGA	(ca) e	WB2YGA
Pleasant Mtn	147.270	+	WB2YGA	(ca) e	WB2YGA
Pleasant Mtn#	145.110	-	WB2YGA	o(ca)el	NEARS
Pleasant Mtn#	145.490	-	WB2YGA	o(ca)el	NEARS
Pleasant Mtn#	146.970	-	WB2YGA	o(ca)el	
Waymart/Salem	146.655	-	WB3KGE	A	KA3BXT

PENNSYLVANIA-PUERTO RICO

Location	Output	Input	Call	Notes	Sponsor
WEST CENTRAL	131.8/186.2				
Bessemer	145.170	-	N3FYK	oez (ca)	N3FYK
Brookville	147.285	+	WA3FFC	o(ca)	WB3HUE
Butler	147.360	+	W3UDX	oa	BARA
Cowansville	146.505	147.505	KR3P	oelr131.8	SARA
Kittanning	145.410	-	K3JVJ	o	FAWA
Leechburg	147.330	+	WA3JVG	oer	WA3JVG
New Castle	146.625	-	WA3VRD	o	DeSANZO
New Castle	147.195	+	N3CVB	otaz	NCRA
Sharon	145.350	-	W3MIE	oaelrz	MCARC
Sharon	147.150	+	W3LIF	oaerz	MCARC
Zelienople	147.240	+	W3WKD	oe	BCFMA
WYOMING					
Dalton	147.045	+	W1UEA		WincrestRC
Mehoopany	147.210	+	N3KAI	(ca)	KA3ZAR
YORK					
Hanover	147.330	+	W3MUM	(ca) e	Penn-Mar
York	146.970	-	W3HZU	A e l	Keystone
PUERTO RICO					
CENTRAL NORTH					
Barranquitas	146.850	-	KP4CL		
Cayey	145.110	-	KP4CR		
Cayey	145.410	-	KP4GN		
Cayey	146.770	-	WP4AIJ		
Cayey	147.090	+	WP4AOH	(x)	PRARC
Comerio	147.170	+	KP4FCC	o	
Corozal	146.610	-	WP4ENA		
Corozal	146.670	-	KP4DH	(ae)	
Corozal	147.110	+	NP4XX	o	
Corozal	147.330	+	WP4ABI	o (l)	
Naranjito	147.010	+	WP4FHR	o	ARG
Orocovis	145.390	-	KP4OG		
Orocovis	147.390	+	KP4BCQ		
CENTRAL SOUTH					
Barranquitas	145.210	-	WP4QX		
Barranquitas	145.490	-	KP4LP		MOLINO
Barranquitas	146.710	-	KP4CMI		
Jayuya	145.170	-	WP4I		CRG
Jayuya	145.290	-	NP4A		
Jayuya	146.750	-	KP4AMJ		
Jayuya	147.190	+	NP4A		PRARL
Jayuya	147.250	+	KP4IN		
Utuaado	145.430	-	KP4BOL		
Villalba	145.190	-	WP4AIJ	o	
Villalba	146.410	-	WP4IZI		
Villalba	146.970	-	NP4WI		
Villalba	147.050	+	WP4AZT	(x)(e)	
Villalba	147.150	+	WP4IFU		ARG
Villalba	147.210	+	NP4WI	o	
Villalba	147.290	+	NP4MA		PRARL
EAST					
Aguas Buenas	145.370	-	KP4IA		

240 144-148 MHz
PUERTO RICO-RHODE ISLAND

<i>Location</i>	<i>Output</i>	<i>Input</i>	<i>Call</i>	<i>Notes</i>	<i>Sponsor</i>
Aguas Buenas	145.450	-	KP4RF	tt(ca) (xe)(bl)	PRARL
Aguas Buenas	146.730	-	NP4ND		
Aguas Buenas	147.370	+	KP4QW	o	
Bayamon	145.350	-	WP4CNU	(e)	
Canovanas	147.230	+	KP4LO		
Ceiba	145.190	-	WP4AIJ	o	
Ceiba	145.470	-	KP4FGL		
Culebra	147.070	+	KP4FGL		
Fajardo	146.690	-	WP4VP	o(e)(a)	Conquistador
Gurabo	145.310	-	KP4FAK		COQUI
Gurabo	146.870	-	WP4BSR		
Gurabo	146.950	-	WP4B		
Humacao	147.190	+	KP4DGW		CRIATURA
Las Piedras	146.650	-	KP4PF	(e)	EARClub
Las Piedras	146.890	-	KP4JF	0	PREAHR
Luquillo	147.310	+	WP4K		
Luquillo	147.350	+	WP4LDS		ERGrp
Rio Grande	146.990	-	WP4VP	(o)	
Rio Grande	147.030	+	NP4SB		YARC
NORTH					
Bayamon	147.130	+	KP4AHN	o	
Carolina	145.270	-	KP4FX		
Guaynabo	145.150	-	KP4FW	o	
Guaynabo	147.270	+	KP4CE	o	
Rio Piedras	145.130	-	WP4TT		
WEST					
Aguada	145.330	-	NP4WX	o	
Aguada	146.790	-	WP4RN		
Aguadilla	145.150	-	KP4EDK		ARA
Maricao	146.650	-	KP4UK	o	
Maricao	146.770	-	WP4AIJ	o	
Maricao	146.830	-	KP4QC		FRA
Maricao	146.870	-	KP4BKY		
Maricao	147.230	+	WP4CPV		CRG
Maricao	147.310	+	WP4K		
Mayaguez	146.690	-	WP4AIC		
Mayaguez	146.930	-	KP4UK		FRA
Sabana Grande	145.230	-	WP4KOA		
San Sebastian	145.250	-	WP4EJE		
Yauco	147.070	+	NP4QH		656 Grp
Yauco	147.350	+	NP4FL		
RHODE ISLAND					
Bristol	145.330	-	K1CW	oe 94.8	
Coventry	145.350	-	WA1VUT	o	
Cranston	146.700	-	WA1RBT	o	
Cranston	147.105	+	W1OAV		
Lincoln	146.940	-	WA1OZF	oex	RIAFMRS
Newport	146.805	-	W1CG	oe pkt	
Newport	146.880	-	N1BED	o(ca)e 100.0	VARS
North Scituate	146.760	-	W1HQV	olx	RIAFMRS

RHODE ISLAND-SOUTH CAROLINA

<i>Location</i>	<i>Output</i>	<i>Input</i>	<i>Call</i>	<i>Notes</i>	<i>Sponsor</i>
Pawtucket	147.330	+	W1AQ		
Portsmouth	146.985	-	K1DA	c	
Portsmouth	147.360	+	W1SYE	oae100.0	NWPRTCNTY
Providence	145.170	-	KA1JNP	o(ca)el	
Providence	146.835	-	WA1QCA		
West Greenwich	147.165	+	KA1QYP	oe	
SOUTH CAROLINA					
Aiken	145.170	-	W4TUN	oa	WHITE/EMS
Aiken#	147.285	+	N4ADM	o(ca)	N4ADM
Anderson	146.970	-	N4SZ	oe(ca)	AARC
Anderson/Sas	146.790	-	W4FVV	oe	ARC
Awendaw	147.300	+	K4ESG	o(ca)	K4LWS/K4ESG
				t103.5	
Bamberg	145.330	-	WA4DFP	o	
Barnwell	147.030	+	WA4FOF	oe	SARS
Beaufort	145.310	-	KB4GY	o	IARA
Beaufort	146.655	-	KB4RRC	oae	BC ARES
Charleston	145.250	-	WA4USN	o	CARS
Charleston	146.790	-	WA4USN	o	CARS
Charleston	146.835	-	KC4UDD	oael	KC4OOZ
Charleston	146.940	-	KD4PBC	oel	KD4PBC
Charleston	147.270	+	WB4LET	o(ca)l	TARC
Cheraw	147.135	+	KA4ABW	oaz	CCARS
Chester	146.625	-	AC4IP	closed	
Columbia	146.715	-	WB4NEP	o(ca)	
Columbia	146.775	-	KC4GYM	oel(ca)	CARC
				t156.7	
Columbia	147.360	+	N4EOY	ol	
Dillon/Pee Dee	146.745	-	NN4N	o	PEE DEE RS
Elloree	146.610	-	KC4WIF	oact	KC4WIF
				t118.8	
Florence	146.850	-	W4ULH	oa	FLORENCEARC
Florence	146.970	-	WA4ISM	oa	PDFRA, INC
Florence	147.195	+	W4PNZ	oe	FARC
Fort Mill	147.180	+	AA4SC	o	Car DX Assn
Gaffney	145.470	-	KN4RG	oe	KN4RG
Georgetown	147.375	+	WD4JMT	o	GRANDSTRAND
Gilbert	145.430	-	KC4GYM	oel(ca)	CARC
				t156.7	
Greenville	146.940	-	W4IQQ	ot7	GREER ARC
Greenville	147.375	+	K4LEO	ot	K4LEO
Greenwood	147.165	+	K4VIA	oe(ca)	GARS
				t107.2	
Greenwood/Hod	145.130	-	KB4CS	o	KD4PA
Grnvle/Csrs H	146.610	-	W4NYK	o	BLUE RIDGE
Grnvle/Paris	146.820	-	W4NYK	o(ca)	BLUE RIDGE
Hilton Head	147.240	+	W4ILN	o	ISLANDERARA
Inman	145.150	-	WD8OXE	o(ca)	N S RG
Lancaster	146.700	-	W4PAX	o(ca)	LCARC
Lancaster	147.240	+	AC4VT	ot192.8	
Laurens	146.865	-	KB4YF	ot107.2	KB4YF/ WD4CWY

SOUTH CAROLINA-SOUTH DAKOTA

Location	Output	Input	Call	Notes	Sponsor
Lexington	145.210	-	KE4VD	o(ca)RB	MCRA
Lexington	147.390	+	KA4FEC	oe	KA4FEC
Lexington#	147.330	+	KD4KAO	ot	KD4KAO
Little Mtn	147.210	+	K4AVU	o	MCRA
Marion	147.000	-	W4YLT	oz	W4YLT
Mt Pleasant	146.760	-	K4ESG	oe(ca)t	K4ESG
Myrtle Bch/Brksv	147.285	+	AC4AM	oal	
Myrtle Bch/Conwa	145.110	-	WD4JMT	oez	GRANDSTRAN
Myrtle Bch	147.120	+	WD4JMT	oezRB	GRANDSTRAN
N Augusta	146.730	-	K4FKJ	o	BARC
N Myrtle Bch	147.030	+	K4HOG	oe	NBB VHF
N Spartanburg	147.315	+	N4UZT	oezt	N4UZT
				141.3	
Newberry	146.685	-	KB4CO	o	KB4CO
Orangeburg	146.805	-	WM3O	o	EDISTOARS
Orangeburg	146.880	-	WB4FOH	oaelt	CHAOSCLUB
				118.8	
Orangeburg	147.090	+	KM4RP	o	EDISTOARS
Pageland/Hipo	146.895	-	KA4ABW	oaelRB	KA4ABW
Pickens	147.000	-	WB4YXZ	o	PICKENSRG
Rky Rdg/Walla	145.490	-	KA4ABW	oa	KA4ABW
Rock Hill	145.310	-	AA4PF	o(ca)l	AA4PF
Rock Hill	147.030	-	K4YTZ	o(ca)	YORKCTYARC
Santee	147.225	+	W4DTW	oae	W4DTW
Seneca/LongMtn	147.270	+	WA4JRJ	oez(ca)	K-T ARC
Simpsonville	146.730	-	WD4BJY	o	WD4BJY
Simpsonville	147.150	+	WA4SDT	oy	
Spartanburg	147.090	+	K4JLA	oa	SARC
St Matthews	146.670	-	AD4U	oaelRBt	AD4U
				131.8	
Summerton	145.150	-	N4LWY	o(ca)	LMARC
Summerville	147.180	+	WA4HNK	o	WA4HNK
Sumter	145.130	-	WB4KIV	o	
Sumter	146.640	-	KB4CIH	o	SUMTERARA
Sumter	147.015	+	KQ7E	oe(ca)	SUMTERARA
				t156.7	
Sumter/Shaw	147.060	+	W4VFR	oa	HHRC
Union#	145.250	-	KD4YFB	oez(ca)	UCARC
West Columbia	145.270	-	KC4GYM	oel(ca)	CARC
				t156.7	
White Hall	146.910	-	W4BWZ	oe	COASTALARA
White Oak Mtn	147.285	+	WD4MGM	o	WD4MGM

SOUTH DAKOTA

STATEWIDE

Statewide	145.470			SNP (Sec)	
Statewide	145.230	-		SNP (Pri)	

CENTRAL

Huron	147.090	+	WB0PLP	o	WB0PLP
Mitchell	146.640	-	W0ZSJ	oae146.2	MARC
Pierre	145.350	-	W0HVY	oa	PARC
Reliance	146.940	-	N0NPO	oelx	MB ARC
				146.2SDLnk	

144-148 MHz 243
SOUTH DAKOTA-TENNESSEE

<i>Location</i>	<i>Output</i>	<i>Input</i>	<i>Call</i>	<i>Notes</i>	<i>Sponsor</i>
Wessington Sprgs	147.345	+	AA0F	olx146.2	+AA0F SD Lnk
NORTH CENTRAL					
Aberdeen	146.910	-	WB0JZZ	ole	HubCtyARC
Bowdle	147.120	+	WB0JZZ	o	HubCty ARC
Eagle Butte	146.790	-	W0KUX	o	W0KUX
Mobridge	147.210	+	W0YMB	oe	MARC
Redfield	147.150	+	WD0BIA	o	WD0BIA
Ridgeview	147.060	+	K0GSY	oa	K0GSY
NORTHEAST					
Brookings	146.940	-	W0BXO	oa	Br ARC
Clear Lake	145.430	-	K0CVF	oa 127.3	DB ARC
Clear Lake	147.180	+	WA0YIN	oa	WA0YIN
Crandall	146.775	-	W0JOZ	ol	W0JOZ
Garden City	146.670	-	KZ0E	ol 203.5	GCRA SD Lnk
Groton	147.330	+	WB0JZZ	o	HubCty ARC
Sisseton	146.880	-	WA0BZD	oe	WA0BZD
Watertown	145.390	-	KB0LM	ol	KB0LM
Watertown	146.850	-	KF0HL	ole(ca)	LARK
Watertown	147.390	+	KB0LM	ol	KB0LM
NORTHWEST					
Lead/Terry Pk	146.760	-	W0BLK	olx	BkHls ARC
SOUTHEAST					
Beresford	147.240	+	W0OJY	o	PD ARC
Canton	145.350	-	N0IMV	o	N0IMV
Canton	147.150	+	K0TVJ	oae	K0TVJ
Humboldt	147.285	+	N0LCL	olx146.2	+N0LCL SD Lnk
Sioux Falls	145.310	-	KB0A	oe	KB0A
Sioux Falls	146.895	-	W0ZWY	oe(ca)	SEARC
Turkey Ridge	147.000	+	W0OJY	ol146.2	PD ARC SD Lnk
Vermillion	147.375	+	W0MMQ	ol	PD ARC
Yankton	146.850	-	W0OJY	ol	PD ARC
SOUTHWEST					
Custer	146.850	-	W0BLK	ox	BH ARC
WEST CENTRAL					
Rapid City	146.940	-	W0BLK	ol	BHARC
Rapid City	147.840	-	K0VKH	o(ca)e	K0VKH
TENNESSEE					
Alamo	147.135	+	WB4EDS	o	
Alcoa	146.655	-	N4RYR	oaez	N4RYR
Anderson Cty	146.700	-	KB4QGK	oae	WB4KUD
Athens	145.310	-	WA4PNI	ot141.3	MCARC
Benton	145.450	-	K4SIR	ot	
Blountville	147.000	+	WA4KMG	oe	WA4KMG
Bristol	146.670	-	WB4DKI	oe(ca)	BRIS ARS
Bristol	146.880	-	WD4CYZ	o	WD4CYZ
Bristol/Hlstr	146.760	-	K4LSP	oa	K4LSP
Brownsville	145.430	-	KB4YTU	o(ca)l	
Brownsville	146.655	-	KD4AOK	oae	B-HCEMA

TENNESSEE

Location	Output	Input	Call	Notes	Sponsor
Bruceton	145.170	-	NU5O	oelt107.2	VOLNET
Carthage	145.190	-	N4OTT	o	CHARA
Charleston	147.060	-	KD4LDU	oez(ca)t141.3	
Chattanooga	145.130	-	K4CMY	o	K4CMY
Chattanooga	145.290	-	K4VCM	o	CARC
Chattanooga	145.390	-	W4AM	oa	CARC
Chattanooga	146.610	-	K4CMY	o	CARC
Chattanooga	146.790	-	W4AM	oa	CARC
Clarksville	147.000	+	WD4SGA	o	
Clarksville#	147.390	+	AA4TA	oa	CAXS
Cleveland	147.105	+	KD4NEB	oaelRB	KD4NEB
Cleveland	147.180	+	WD4DES	oa	WD4DES
Collegedale	147.000	+	KE4QS	oe(ca)	GCARC
Collierville	145.130	-	NU5O	oelt107.2	VOLNET
Columbia	147.120	+	WA4ZYX	oae	MAURY ARC
Cookeville	145.110	-	NQ4Y	oael	UCARS
Cookeville	145.430	-	WA4UCE	oa	TTARS
Cookeville	147.210	+	N4WS	oazRB	CRA
Covington	145.450	-	WA4KOG	o(ca)RB	
Covington	147.330	+	WA4VXW	o(ca)l	
Crossville	146.865	-	AC4AA	oe	PARC
Cumberland City	145.330	-	WD4DBJ	o	SHARES
Dayton	145.250	-	K4PHT	oe	K4PHT
Dayton/Rhea C	147.390	+	WA4UEU	oe	RHEACO ARS
Decatur/Pone	145.150	-	W4RJC	o	
Dickson#	147.375	+	KN4HL	oez(ca)	KN4HL
Dover	145.410	-	N4VIH	o	SHARES
Dyersburg	146.745	-	WB4RCK	o	
Erwin/Pinnacle	145.250	-	N4WXS	oaezRB (ca)RB	N4WXS
Erwin/Unicoi	147.165	+	AC4QF	oe(ca)	AC4QF
Fayetteville	147.030	+	KE4AHW	oe(ca)	LCRA
Franklin	145.150	-	W4XS	o	FOW
Fruitland	146.775	-	NU5O	oelt107.2	VOLNET
Gallatin	145.130	-	N4SSB	ot107.2	TVARN
Gallatin	147.240	+	WD4BKY	oelt114.8	SCHA
Gallatin	147.270	+	WA4YQC	oel(ca) t114.8	WA4YQC/ WD4BKY
Germantown	147.090	+	KA4ATI	o	GARA
Grand Junction	147.030	+	N4DRL	o	N4DRL
Grand Junction	147.030	-	N4DRL	o	N4DRL
Gray	145.110	-	WD4SBX	ot103.5	WD4SBX
Greenbrier	147.075	+	WQ4E	oet107.2	WQ4E
Greeneville	145.390	-	W4CUJ	oe	AJARC
Greeneville	145.410	-	WB4NKM	o	WB4NKM
Grnvl/Viking	147.060	+	KB4UG	oRB	
Gtlbg/Cove Mtn	146.850	-	WA4KJH	olz	
Guthrie	146.805	-	KA4NNE	o	
Henderson	147.105	+	K4TC	o(ca)z	
Hendersonville	145.270	-	WB4WZK	o(ca)t	WB4WZK
Humboldt	145.350	-	NQ4Y	oal	KA4JSG
Huntingdon	146.835	-	KD4KPV	oez	CCARC
Jackson	145.110	-	WB7BOX	oal	

<i>Location</i>	<i>Output</i>	<i>Input</i>	<i>Call</i>	<i>Notes</i>	<i>Sponsor</i>
Jackson	145.310	-	KF4SC	oa	WTARS
Jackson	147.210	+	W4WKZ	oa	WTARS
Jackson	147.270	+	WB0TMC	o	WB0TMC
Jackson#	145.230	-	KE4CES	o	
Jamestown	147.090	+	K4NLP	ot100.0	K4NLP
Jasper	145.190	-	KD4XX	oat127.3	SVARC
Johnson City	145.290	-	WB4SQC	oe(ca)	WB4SQC
Johnson City	146.790	-	W4ABR	oe(ca)	JCARA
Johnson City	147.270	+	KE4FH	oa	VRG
Jonesborough	146.925	-	WD4OBW	ol	WD4OBW
Kngspt/Bays Mtn	146.970	-	W4TRC	oe(ca)	KARC
Knoxville	145.110	-	KC4NNN	o	
Knoxville	145.170	-	WB4GBI	o	WB4GBI
Knoxville	145.210	-	W4BBB	oa	RACK
Knoxville	145.330	-	WA4TEM	oaezRB	KRG
Knoxville	145.370	-	KB4KIE	oe	KB4KIE
Knoxville	145.430	-	N4IUA	o	
Knoxville	145.470	-	WB4GBI	o	WB4GBI
Knoxville	146.625	-	WB4GBI	o	WB4GBI
Knoxville	146.940	-	WB4GBI	o	WB4GBI
Knoxville	147.000	-	KD4CWB	oet100.0	KA4AZQ
Knoxville	147.075	+	WB4GBI	oa	WB4GBI
Knoxville	147.195	+	KA4AZQ	oet100.0	KA4AZQ
Knoxville	147.300	+	W4BBB	o	RACK
Knxvl/Eng Mtn	146.730	-	WB4IOB	o	WB4IOB
Lafayette	145.310	-	KC4ECD	ozt151.4	KC4ECD
Lafollette	145.130	-	KA4OAK	oa	
Lafollette	147.360	+	KA4OAK	o	KA4OAK
Lafollette/Wm	146.670	-	K4BGW	o	K4BGW
Lake City	146.820	-	WB4OAH	oa	WB4OAH
Laverne	145.230	-	KJ4RA	o	
Lawrenceburg	146.655	-	KM4ME	o	KM4ME
Lebanon	145.390	-	WB4DOR	o	WD4DOR
Lebanon	147.015	+	WD4JVV	o	WILSONARC
Lebanon	147.105	+	N4IDG	ozl(ca)t100.0	
Lexington	147.030	-	WD4MVR	o	
Manchester	146.700	-	W4UOT	oal	MTARS
Martin	146.625	-	N4ABU	oa	RARC
Maynardville	145.230	-	KB4KIE	oe	KB4KIE
Mcminnville	146.970	-	WD4MWQ	o(ca)	WD4MWQ
Mcminvl/Sht Mtn	145.490	-	WB4LHO	o	
Mcnairy	147.075	+	NU5O	oelt107.2	VOLNET
Medina	146.970	-	WA4RWK	oae	ECHO SYYS
Memphis	145.150	-	K0JXI	o	
Memphis	145.170	-	KA0BRN	oalt	MIDSOUTH
Memphis	145.210	-	W2GLJ	oae	W2GLJ
Memphis	145.490	-	WA4KOG	o	
Memphis	146.730	-	N4DON	ot107.2	N4DON
Memphis	146.820	-	W4BS	o(ca)	DELTA ARC
Memphis	146.850	-	WA4KOG	oa	
Memphis	146.880	-	WA4ETE	oal	MARA
Memphis	146.940	-	N4BSM	oel(ca)	N4BSM
Memphis	147.000	-	W4ZJM	oeltstar/#	W4ZJM

TENNESSEE

<i>Location</i>	<i>Output</i>	<i>Input</i>	<i>Call</i>	<i>Notes</i>	<i>Sponsor</i>
Memphis	147.060	+	WA4MQQ	o	
Memphis	147.120	+	N4WAH	oe(ca) t107.2	N4WAH
Memphis	147.180	+	WA4KOG	o	
Memphis	147.300	+	WA4ADT	o(ca)l	
Memphis	147.360	+	W4BS	o	DELTA ARC
Memphis	147.510	146.190	WA4HBY	ot	WA4HBY
Morgan County	147.330	+	WD4ORB	o	MCARC
Morristown	145.450	-	KD4LP	oe	KD4LP
Morristown	147.030	+	KD4LP	oz	LAKEWAYAR
Morristown	147.225	+	WB4OAH	oa	WB4OAH
Mountain City	145.470	-	WD4OMO	o	
Mt Pleasant#	145.450	-	KE4KO	oa	WB4JCR
Murfreesboro	145.170	-	WB4LHO	o	WB4LHO
Murfreesboro#	147.315	+	N4ARK	ot114.8	
Nashville	145.210	-	N4ARK	oeIRB	N4ARK
Nashville	145.210	52.525	N4ARK	oeRB	N4ARK
Nashville	145.470	-	N4ARK	oe(ca)	N4ARK
Nashville	146.610	-	WA4PCD	o(ca)	WA4PCD
Nashville	146.760	-	W4PQP	o	RAXS
Nashville	146.790	-	W4SQE	o	MUSICCITYAI
Nashville	146.850	-	W4AY	o(ca) t114.8	NASHVILLEFI
Nashville	146.880	-	WA4PCD	o(ca) t114.8	TARA
Nashville	147.045	+	K4AYN	o	K4AYN
Nashville	147.150	+	WA4PCD	o	
Nashville	147.180	+	K4ZGA	oaet114.8	
Nashville	147.255	+	WA4BZU	ot(ca)	NATS
Nashville	147.300	+	WB4ZSA	o(ca)	CTS
Nashville	147.360	+	WB4NTM	oatl	RSMT
Nashville Rat	146.940	-	WA4PCD	o	
Nashville W	146.640	-	WB4NTM	oat	RSMT
Nashville W	146.670	-	WB4NTM	oatl	RSMT
Nashville#	147.015	+	KJ4ZQ	o	
Nashvle/Fairv	145.110	-	N4ARK	oe	N4ARK
Nolensville	145.350	-	WD4JYD	oez(ca)	
Oak Ridge	146.880	-	W4SKH	o	OAKRIDGEAF
Oak Ridge	146.970	-	W4SKH	oa	OAKRIDGEAF
Oak Ridge	147.120	+	K4EAJ	o	K4EAJ
Oak Ridge	147.150	+	K4EAJ	olt	K4EAJ
Oakfield	145.470	-	KJ5CO	o	KJ5CO
Oakfield	147.390	+	WA4BJY	o(ca)RBt	WA4BJY
Oliver Spring	146.745	-	AA4UP	o	AA4UP
Paris	147.360	+	K4K LX	oa	HCRA
Petros/Frz Hd	147.255	+	KJ4SI	oezRB (ca)t94.8	+KJ4SI
Pikeville	147.285	+	K4PUX	o	BLEDSOECO
Pulaski/Music	146.775	-	WA4AUX	oz	STARS-SOU
Puryear	147.165	+	WA4CEX	o	RRR
Ramer	146.700	-	WB4MMI	oet94.8	WB4MMI
Ridgetop	145.290	-	WD4FFM	o	MTDARC
Rockwood Mtn#	146.640	-	KA4QYI	ot100.0	RCARC

144-148 MHz 247
TENNESSEE-TEXAS

<i>Location</i>	<i>Output</i>	<i>Input</i>	<i>Call</i>	<i>Notes</i>	<i>Sponsor</i>
Rockwood/Mt R	147.015	+	AA4KS	oaezRB	RCARC
Rogersville	147.315	+	KD4HZN	oz	KD4HZN
Saltillo	146.715	-	KB4JUB	o	SALTILLOARES
Savannah	146.910	-	WB4DQU	o	
Sev/Shields Mtn	145.270	-	N4CJX	o	SCARC
Shelbyville#	145.130	-	KC4KRM	ot	
Shelbyville#	147.060	+	N4VFB	oa	ARC/Shlbvl
Short Mtn	146.910	-	W4YXA	o	SMRC
Smithville	145.370	-	KB4ZOE	oalt	KI4OG
Springfield	147.345	+	K4UVH	o	
Trenton	146.865	-	KN4KP	oaz	GC EMS
Union City	146.700	-	WA4YGM	oa	RARC
Walland	146.685	-	KB4PIO	oe(ca)	
Watertown	146.730	-	KD4EHL	ot100.0	KD4EHL
Watertown	146.835	-	N4IDG	ol(ca) t100.0	N4IDG
Winchester	146.820	-	AB4SW	oa	MTARS

TEXAS

Abernathy	146.760	-	WB5BRY	ol179.9	CRRC
Abilene	146.700	-	WB5TMV	o	
Abilene	146.760	-	KG5QI	o(ca) 146.2	KCARC
Abilene	146.880	-	AG5F	oe(ca)	
Abilene	146.960	-	KG5QI	oe	KCARC
Albany	147.220	+	KG5BU	o	
Alice	146.860	-	K5DYY	o	
Alpine	146.720	-	N5DO	ol(ca)erz	BBARC
Alpine	146.840	-	WB5MPX	oealz88.5	ARFC
Alpine	146.940	-	KA5GJR	c	BBARC
Alto	145.330	-	KD5TD	o	
Alto	147.340	+	N5RRK	o136.5	
Alvin	145.110	-	KA5QDG	o(ca)123.0	
Alvin/Devers	146.980	-	N5FJX	o	HAMS
Amarillo	146.660	-	W5WX	o	PARC
Amarillo	146.920	-	N5LTZ	ole	CRII
Amarillo	146.940	-	W5WX	oa	PARC
Amarillo	147.320	+	N5IMO	o	
Andrews	147.280	+	WA5IKQ	o	
Archer City	146.840	-	W5GPO	o	
Arlington	146.860	-	WD5DBB	o(ca)	AARC
Arlington	147.140	+	K5SLD	o	ARLARC
Aspermont	146.620	-	W5CDO	o	
Athens	147.220	+	KT5C	o(ca)	AARC
Atlanta	146.980	-	K5HCM	oa	RACC
Austin	145.210	-	AA5PB	o	
Austin	145.450	-	KB5O	o	
Austin	145.470	-	WA5TSI		
Austin	146.610	-	WB5PCV	o	
Austin	146.780	-	W5KA	oatteAz	AARC
Austin	146.880	-	W5FQR	oa	ARO
Austin	146.900	-	K9MBB	o	3M ARC
Austin	146.940	-	W5FIT	oAR	ARO

TEXAS

<i>Location</i>	<i>Output</i>	<i>Input</i>	<i>Call</i>	<i>Notes</i>	<i>Sponsor</i>
Austin	146.960	-	AB5HP	c	ACCARC
Austin	147.060	+	WB5HNC	o	
Austin	147.120	+	KF5MC	e	
Austin	147.180	+	W5EBJ	o(ca)	
Austin	147.360	+	WA5VTV		
Azle	147.160	+	WB5IDH		
Baird	147.300	+	KF5YZ	oa	
Balmorhea	145.430	-	WA5QMJ	o188.5	WTXC
Bangs	147.000	+	KB5ZVV	o	CTXROI
Bastrop	145.370	-	WT5O	oa127.3	
Bay City	146.720	-	W5WTM	oe	MCARC
Baytown	146.780	-	WA5JDI	oez	BCD
Beaumont	145.270	-	N5DNG	oe	
Beaumont	146.700	-	W5KWA	oa	BEARC
Beaumont	146.760	-	W5GNX	o	BEARC
Beaumont	147.200	+	K5PE	o	
Beaumont	147.300	+	WB5HRF	o(ca)	MERC
Beaumont	147.340	+	W5RIN	o(ca)	BEARC
Beeville	146.960	-	N5NWE	o	
Beeville	146.980	-	N5NWE	o103.5	
Bellville	145.410	-	K5RC	oe	ACRA
Big Bend Area	146.820	-	N5DO	olezr	BBARC
Big Spring	146.820	-	W5AW	o(ca)	BSARC
Big Spring	147.040	+	KE5PL	o188.5	WTXC
Boerne	146.640	-	KB5TX	o	KARS
Bonham	145.470	-	W5FRC	oa	
Borger	147.060	+	WA5CSF	o	NWTARC
Bowie	145.410	-	KA5WRO	o	
Bowie	146.780	-	W5OYS	oa	
Bowie	147.220	+	KA5AKA	ol	
Boyd	146.980	-	W5OYS	oa	
Brady	146.900	-	WQ5Z	oae	
Breckenridge	147.380	+	WO0B	o	
Brenham	145.390	-	W5RSJ	o	BRAC
Brenham	147.260	+	KF5SP	o(ca)el 103.5	BRARC
Bridge City	145.470	-	W5SSV	oa	JCARC
Brownfield	145.170	-	W5HFT	o	
Brownfield	146.800	-	WA5LWT	o	
Brownfield	147.340	+	WA5TBB	ol162.2	
Brownsville	146.680	-	KB5OVS	o	
Brownsville	146.900	-	WD5KBZ	o114.8	STARS
Brownsville	147.040	+	WD5KBZ	o114.8	STARS
Brownwood	146.820	-	WB5FXD	o	
Brownwood	146.940	-	WB5OGK	o94.8	BWDARC
Buda	145.330	-	K5IQ	114.8	
Burkburnett	146.700	-	K7CMH	ol192.8	
Burnet	146.660	-	K5JIC	o	HGLD LKE
Carrollton	145.210	-	N5MJQ	oaerz	METROARC
Carthage	147.180	+	W5VDQ	oa	CARS
Castroville	146.800	-	K5YDE	oe(ca)	
Cedar Hill	147.260	+	WA5WAI	o(ca)	
Cedar Hill	147.320	+	WA5LXS	c	

<i>Location</i>	<i>Output</i>	<i>Input</i>	<i>Call</i>	<i>Notes</i>	<i>Sponsor</i>
Childress	146.960	-	N5OX	o	
Chocolate Bayou	145.390	-	KA5QDG	o(ca)	H.A.M.S.
Cisco	147.060	+	N5ENY	o	
Clarksville	147.200	+	KA5BCR	o	RRCA
Cleburne	145.490	-	N5NWY	o	
Cleveland	146.900	-	KB5NX	o	SHARK
Clute	145.350	-	WB5UGT	o	
Clute	147.180	+	N5KV	o	
Clute	147.340	+	WB5UGT	o	
Coleman	146.980	-	N5RMO	oae94.8	CARC
College Station	146.620	-	N5HQM	oa	AGGIEARC
College Station	146.680	-	N5ETD	oer(ca)	OGP
College Station	146.820	-	W5AC	oz	TAMUARC
Colombus	147.140	+	K5KZP	oa	CCOARC
Commerce	147.020	+	WB5MQP	oa	RETSU
Conroe	147.020	+	N5HNE	o	MCOCD
Coppell	145.250	-	KA1CWM	exp107.2	
Copperas Cove	147.260	+	KA5VVD	o(ca)ezt	COREPA
Corpus Christi	145.490	-	KG5BE	o	
Corpus Christi	146.640	-	N5DNT	oe	
Corpus Christi	146.820	-	KA5LZG	oe	STARC
Corpus Christi	146.880	-	KA5LZG	oea	STARC
Corpus Christi	146.920	-	AA5GG	c	
Corpus Christi	147.060	+	K5OG	c	CCARC
Corpus Christi	147.100	+	W5MS	162.2	CCARC
Corsicana	145.290	-	N5DDC	o(ca)ewx	NARC
Crane	146.800	-	WB5WYI	ol88.5	WTXC
Crockett	145.210	-	AA5BL	o	
Crossbyton	147.160	+	WB5BRY	ol179.9	CRC
Daingerfield	145.230	-	N5ETE	o(ca)	ETARC
Dallas	145.130	-	WB5JBP	c(ca)	
Dallas	145.190	-	KA5CTN	o(ca)110.9	
Dallas	145.350	-	WA5FYI	o	
Dallas	145.430	-	K5OJI	o	TEXINSARC
Dallas	146.700	-	W5BOH	y	DALAMTPA
Dallas	146.820	-	KB5ID	oe	
Dallas	146.880	-	W5FC	o(ca)rz	DARC
Dallas	146.960	-	K5JD	(ca)tz	
Dallas	147.060	+	K2BSA	o(ca)e	SWDCARC
Dallas	147.360	+	W5EXP		
Dayton	146.800	-	KE5QB	o	DART
Decatur	145.390	-	WD5EEI	o	
Denton	146.920	-	W5NGU	oa	DCARC
Denton	147.300	+	K5LQP	oa	
Devers/Alvin	146.980	-	N5FJX	o	H.A.M.S.
Devine	146.880	-	WB5LJZ	o	
Dickinson	145.410	-	K5CA	o	GCOR
Doss	147.160	+	N5AHI	oael 162.2	HOTROCS
Dripping Spring	146.740	-	KA5AMP	o(ca)88.5	
Dripping Spring	146.920	-	W5IZN	o	
Eastland	145.350	-	KA5BNO	oa	
Eddy	146.720	-	NU5D	ol88.5	

250 144-148 MHz

TEXAS

<i>Location</i>	<i>Output</i>	<i>Input</i>	<i>Call</i>	<i>Notes</i>	<i>Sponsor</i>
Edinburg	146.760	-	WD5KBZ	o	STARS
Edinburg	147.180	+	WB5TTS	o114.8	
Edna	147.340	+	AI5E	o	
El Paso	145.110	-	KJ5EO	c	EPRACES
El Paso	146.620	-	N5HVX	obl	B.A.R.A.
El Paso	146.700	-	WB5LJO	oal162.2	WTRA
El Paso	146.880	-	N5RG	oe	WTRA
El Paso	147.060	+	KJ5EO	c	EPRACES
El Paso	147.160	+	DC3OQ	oa	
El Paso	147.240	+	K5WPH	o	SCARC
El Paso	147.280	+	W2BFI	oal162.2	WTXC
Electra	147.120	+	N5LEZ	o192.8	
Elmendorf	146.860	-	KJ5YK	o(ca)88.5	ROOST
Elmo	145.270	-	K5KOG	o136.5	TVARC
Emory	146.920	-	K5BNI	o	TVARC
Fairfield	145.110	-	W5PFG	o	
Fluvanna	146.980	-	W5CDO	o	
Fort Davis	146.620	-	N5HYD	olerz	BBARC
Fort Davis	147.080	+	WB5RXA	ol88.5	SWLS
Fort Davis	147.360	+	W5CDM	o	
Fort Stockton	145.370	-	KB5GLA	o	
Fort Stockton	146.680	-	WB5FWR	ol88.5	WTXC
Fort Stockton	147.320	+	WB5YHC	oe(ca)	
Fort Worth	145.110	-	KA5RYF	o	
Fort Worth	145.250	-	WD0BOD	exp103.5	
Fort Worth	145.330	-	W5FA	o(ca)	
Fort Worth	145.370	-	K2BSA	o	BSAARC
Fort Worth	146.680	-	W5URH	o	
Fort Worth	146.760	-	WA5YVC	o	TXVHFS-FW
Fort Worth	146.800	-	W5URH	o	
Fort Worth	146.840	-	W5SH	o	FWKCLL
Fort Worth	146.940	-	WA5YVC	oy	TXVFMSOC
Fort Worth	147.280	+	W5SJZ	o(ca)	LGDRARC
Fredericksburg	146.760	-	W5FJD	o162.2	
Freeport	146.900	-	N5KV	oe(ca)	
Freeport	147.380	+	N5KV	o	BZARC
Frienswood	147.280	+	KD5GR	o	
Fritch	147.300	+	WA5CSF	ol	NWTXRC
Gail	147.240	+	W5CDO	o	
Gainesville	145.290	-	N5FBG	oae	
Gainesville	147.340	+	WB5FHI	oae	CCARRA
Galveston	146.680	-	KB5CY	oae	UTMB/ECG
Galveston Cty	147.040	+	WB5BMB	o	
Gardendale	146.940	-	N5FRN	o	
Garland	146.660	-	K5QHD	o	GARC
Garland	147.240	+	K5QBM	o(ca)e	ESYARC
Gatesville	146.960	-	N5DDR	oe(ca)	
Georgetown	146.640	-	N5TT	o	WCARC
Georgetown	147.080	+	W5EBJ	o(ca)	
Georgetown	147.160	+	K5MW	o	
Giddings	146.860	-	N5MZQ	o	
Giddings	147.220	+	N5MZQ	o	
Glen Rose	145.270	-	WD5GND	o	

We're at *YOUR* Beckon Call!

1-800-531-5369



**Altex
Electronics**

Since 1979 Offering a Full Line of:

★ **Computer & Networking Components**

*Memory, Storage Devices, UPS', Cables, Video,
Power Supplies, Cases & More*

★ **Electronic Component Parts**

*IC's, Transistors, Bulk Wire & Cable, Capacitors,
Fuses, Batteries & More*

Award Winning Service • 95% Same Day Shipment &
Competitive Pricing



BK PRECISION
MAXTEC INTERNATIONAL CORP.

Amphenol®

 **Seagate**

1-800-531-5369 • FAX: 210-637-3264

7am-8pm Mon- Fri. • 9am-5pm Sat. CST

11342 IH-35 North • San Antonio, TX 78233-5792

252 144-148 MHz

TEXAS

Location	Output	Input	Call	Notes	Sponsor
Glen Rose	147.020	+	WD5GIC	o(ca)88.5	NTEXARA
Gonzales	147.260	+	KB5RSV	oa	GARC
Graham	147.240	+	W5HMR	o	
Graham	147.340	+	NF5T	ol	LCARC
Granbury	147.080	+	WD5GIC	o(ca) elzR 110.9	NTARA
Greenville	146.780	-	N5ANN	oae	
Greenville	147.160	+	WD5GSL	oa	
Gruver	147.040	+	KY5C	ole146.2	CRII
Gunbarrell City	146.900	-	WA5LOP	o(ca)	
Hamilton	147.200	+	N5UHX	o	HARC
Harlingen	145.390	-	K5VCG	oe114.8	STARS
Harlingen	146.700	-	WD5KBZ	oa114.8	STARS
Harlingen	146.800	-	WD5KBZ	o114.8	STARS
Harlingen	146.960	-	K5DG	o	
Harlingen	147.200	+	K5VCG	oe114.8	VBMC
Harlingen	147.390	+	WD5KBZ	o114.8	STARS
Haskel	146.740	-	WA5YSZ	o	
Hearne	145.310	-	W5XO	o	
Henderson	146.920	-	K5HSZ	o	ETVHFSOC
Henrietta	146.680	-	K5REL	o(ca)	
Henrietta	147.320	+	K5REJ		CCOARC
Hewitt	146.880	-	W5ZDN	o	HOTARC
Highlands	145.310	-	N5JNN	oale	
Hillsboro	146.780	-	N5QHO	oael 136.5	
Houston	145.190	-	AA5BD	o	
Houston	145.330	-	WA5DOS	o(ca)	HOUTELPIAR
Houston	145.370	-	WA5KVS	o(ca)	
Houston	145.390	-	KA5QDG	o	HAMMOBS
Houston	145.450	-	WB5RDK	o	STECGRP
Houston	145.470	-	N5APW	o	MEMERA
Houston	146.620	-	KB5NNP	o(ca)	LHOURA
Houston	146.660	-	KA5AKG	o	N.A.R.S.
Houston	146.700	-	WD5EFC	oy	HNTTY
Houston	146.820	-	K5GZR	o	GCRC
Houston	146.840	-	KF5ZL	o	CHEM
Houston	146.880	-	W5LGQ	o	HONRC
Houston	146.940	-	K5YSE	oe167.9	PRRL
Houston	146.960	-	WA5BUV	o	HARCOMM
Houston	147.000	+	W5ANQ	o	CYPRESS
Houston	147.080	+	W5ATP	oe	ECHO
Houston	147.100	+	WD5BDX	o	AMSAT
Houston	147.120	+	WB5WOV	o	ARMS
Houston	147.160	+	KA5REV	o(ca)	SCMSOC
Houston	147.240	+	W5WVR	c(ca)	HAACH
Houston	147.300	+	N5LUI	o156.7	
Houston	147.320	+	WA5QXE	oae	ECHO
Houston	147.360	+	K5DX	o	TEXDXSOC
Howe	147.000	+	W5RVT	o	GCVHFSOC
Hughes Springs	145.310	-	W5QQU	oa	
Huntsville	146.860	-	W5RJV	o	HARS
Hurst	145.250	-	KC5GRR	exp127.3	

<i>Location</i>	<i>Output</i>	<i>Input</i>	<i>Call</i>	<i>Notes</i>	<i>Sponsor</i>
Hurst	147.100	+	W5KXC	c	
Irving	145.230	-	N5EWD	oe	METROPARC
Irving	145.450	-	K5HCJ	o	
Irving	146.720	-	WA5CKF	o(ca)	IRV ARC
Jacksonville	145.490	-	WB5OIC	ot	
Jacksonville	146.800	-	KG5SI	o	CCARC
Jacksonville	147.020	+	KB5TA	o(ca)	
Jacksonville	147.380	+	WB5TGE	oa	CHRCOARC
Jasper	147.000	-	K5PFE	o	LAREAAARC
Jourdanton	145.430	-	WA5OTQ	(ca)eR100.0	
Katy	147.200	+	W5HZ	o	KARS
Keene	147.220	+	WA5FWC	o	
Keller	147.200	+	KA5HND	c(ca)	ERG
Kenedy	147.200	+	WA5ZYT	o	CERLI
Kermit	147.260	+	WB5ZAN	o88.5	WCARC
Kerrville	145.150	-	N5AHI	oael 162.2	HOTROCS
Kerrville	146.980	-	AK5M	o	HCARC
Kilgore	145.450	-	W5KJB	o(ca)	
Killeen	145.190	-	KB5YA	o(ca)107.2	
Killeen	145.430	-	NB5U	o(ca)	
Killeen	146.760	-	WA5RZQ	o(ca)	
Killeen	147.020	+	N5TLS	o(ca)100.0	
Killeen	147.240	+	W5GWQ	o	
Killeen	147.320	+	NZ5C	a(ca)	TCARC
Kingsville	146.680	-	KB5YAI		
Kingwood	145.430	-	W0VT	o	TEACOMM
Kountze	147.220	+	WA5UQR	o	BTARC
La Grange	146.800	-	KB5JHK	o	FCRC
La Grange	146.980	-	KG5YO	o(ca)	
Lake Whitney	146.620	-	KJ5OL	o	LWARS
Lakeway	145.410	-	WB5PCV	ol	
Lamesa	145.150	-	N5BNX	o100.0	
Lampasas	146.860	-	N5JLP	ol88.5	
Lampasas	147.220	+	KE5DG	caerB88.5	
Laredo	145.170	-	KG5WJ	o	
Laredo	146.660	-	KF5RM	o	ROFRG
Laredo	146.900	-	NN5Q	ot	LDRC
Levelland	146.880	-	WB5EMR	oa	
Lewisville	145.170	-	N5GEJ	o(ca) 110.9	LTARC
Lewisville	147.380	+	KJ5W	o(ca) 110.9	LAARK
Liberty Hill	147.380	+	KA5GMG	c	AMARC
Littlefield	145.330	-	KE5VW	oal	
Littlefield	146.640	-	WB5BRY	ol179.9	CRRC
Livingston	147.040	+	K5EWU	o	
Livingston	147.160	+	N5SPR	o	LLRR
Llano	146.800	-	K5JIC	oe	HGLD LKE
Lone Star	145.470	-	N5BBC	o	
Longfellow	147.340	+	N5BPJ	oe	
Longview	146.640	-	WA5PZT	oa	

TEXAS

<i>Location</i>	<i>Output</i>	<i>Input</i>	<i>Call</i>	<i>Notes</i>	<i>Sponsor</i>
Longview	147.100	+	N3DNU	o107.2	LUARS
Longview	147.300	+	K5HT	oa	
Lubbock	145.190	-	KB5STK	ol	
Lubbock	146.940	-	WB5BRY	o179.9	CRRC
Lubbock	147.000	-	WB5BRY	ol179.9	CRRC
Lubbock	147.200	+	WA5TBB	ol162.2	
Lubbock	147.300	+	N5ZTL	o88.5	
Lufkin	145.370	-	KD5TD	o	
Lufkin	146.940	-	W5IRP	oa	DETARC
Lufkin	147.260	+	KA5NAA	o	
Mabank	147.280	+	N5TIC	o	
Madisonville	146.780	-	W5TGJ	o103.5	
Malakoff	145.470	-	KA5GQV	a(ca)	
Manor	146.840	-	N5RVD	o	
Marble Falls	145.110	-	N5AHI	o	
Marshall	146.860	-	N5OCC	oa	MLARC
Mcallen	145.230	-	N5SIM	o114.8	EARTH
Mcallen	147.140	+	WD5KBZ	o114.8	STARS
Mckinney	146.740	-	W5TGP	oa110.9	MARC
Medina	146.680	-	WA5EWV	oe	
Mesquite	145.250	-	KC5NQ	oexp110.9	
Mesquite	145.310	-	WB5TYD	o(ca)	
Mexia	145.390	-	WZ5M	o	NAVARC
Miami	145.110	-	KA5KQH	ol88.5	CRII
Midland	145.130	-	WB5RXA	ol88.5	SWLS
Midland	145.390	-	N5RSC	o	
Midland	146.760	-	W5QGG	o(ca)	MARC
Midland	147.220	+	KE5PL	ol88.5	WTXC
Midland	147.300	+	W5QGG	o	MARC
Midland	147.380	+	W5QGG	oa	MARC
Millsap	145.470	-	WA5TZB	o	
Mineral Wells	146.640	-	W5ABE	o	MWARC
Mirando City	146.620	-	KE5NL	o	
Moody	145.150	-	W5ZDN	o(ca)	HOTARC
Morgans Pt	147.300	+	N5DJJ	o	FISH
Mountain Home	145.130	-	K5AWK	o162.2	HOTROCS
Mt Pleasant	146.940	-	WA5YVL	o	
Mt Vernon	147.320	+	WA5JYZ	o114.8	
Nacogdoches	146.660	-	KB5UGA	ol 103.5	
Nacogdoches	146.840	-	WD5IYT	oae	
Naples	145.410	-	N5GVE	oa	
Naples	146.840	-	W5GY	o	
Nassau Bay	145.150	-	N5MKK	oae	B AARC
New Boston	146.900	-	WB5BQP	o	
New Braunfels	147.000	-	WD5GQT	o(ca)	
New Waverly	147.180	+	WD5CWZ	o136.5	C.A.R.E.S.
Nocona	147.360	+	KB5BD	o	
Nolanville	147.120	+	N5CFS	oa	
North Houston	146.760	-	N5FIJ	oe	COMPAQRC
Notrees	147.000	-	WA5QMJ	ol162.2	ZIA
Notrees	147.020	+	N5XXO	ol88.5	SWLS
Oak Hill	147.320	+	WA5VQK	olz(ca)	MOTOARC

Location	Output	Input	Call	Notes	Sponsor
Odessa	145.470	-	N5XXO	o	WTXARC
Odessa	146.660	-	KA5L	o	
Odessa	146.700	-	WA5QMJ	ol88.5	WTXC
Odessa	146.880	-	WA5IBE	o	PBRA
Odessa	147.140	+	N7EHW	olA88.5	
Olney	147.240	+	N5OLP	oa	
Orange	147.180	+	W5ND	o103.5	OARC
Ozona	147.120	+	W5STP	o	
Palestine	146.740	-	KJ5DS	o	
Palestine	147.080	+	KB5OQ	o	
Palestine	147.140	+	KB5OQ	oa	
Pampa	146.900	-	W5TSV	o	
Paris	146.760	-	WB5RDD	oaer	REDRIVARC
Paris	147.340	+	K5HXI	o	
Pasadena	145.290	-	K5DAH	oa	PASCD
Pearland	146.740	-	KA5QDG	ot	HAMS
Pearland	147.220	+	N5JEQ	o	
Perryton	146.820	-	K5IS	ol	TOP
Pflugerville	145.290	-	KG5BZ	ol110.9	
Pipe Creek	145.470	-	N5QJQ	oaem162.2	
Pipe Creek	147.220	+	N5XNS	ca186.2	
Pittsburg	147.260	+	W5GC		PARC
Plainview	146.720	-	W5WV	oa	
Plano	145.250	-	WD5ERD	exp123.0	
Plano	147.180	+	WD5ERD	o(ca)zA	PARK
Port Arthur	146.860	-	WB5VFF	o	PARGP
Port Lavaca	147.020	+	W5KTC	oa	PLARC
Possum Kingdom	147.160	+	WB5IDM		
Post	145.110	-	KB5STK	oael	
Post	147.060	+	WB5BRY	ol179.9	CRC
Quitman	147.360	+	WA5DFP		ETVHFSOC
Refugio	147.140	+	KG5DF	oa	REFARC
Richardson	145.490	-	K5VMU	e(ca) 131.8	RCARC
Richardson	147.120	+	K5GW	o(ca)r	RWC
Robert Lee	147.340	+	KF5EI	o	
Rockdale	147.280	+	AF5C	o	RARA
Rockport	147.260	+	WB5OLT	oa(tt)	ROCARC
Roscoe	146.680	-	K5IFW	o	
Rosehill	146.720	-	K5IHK	o123.0	
Round Rock	146.700	-	N5MNW	atr	
Rusk	147.040	+	KA5AEP	o	
San Angelo	146.880	-	K5CMW	oal	HOTROCKS
San Angelo	146.940	-	K5CMW	o	SAARC
San Angelo	147.060	+	WA5JSN	oa	
San Angelo	147.100	+	N5RBW	o	
San Antonio	145.170	-	W5QCB	o	ADXA
San Antonio	145.310	-	WD5JFF	o103.5	
San Antonio	145.390	-	N5TX	t	
San Antonio	145.450	-	AA5DB	oa	
San Antonio	146.620	-	K5AWK	ob1800	
San Antonio	146.660	-	AF5D	oe	

TEXAS

<i>Location</i>	<i>Output</i>	<i>Input</i>	<i>Call</i>	<i>Notes</i>	<i>Sponsor</i>
San Antonio	146.700	-	WB0HUQ	o	
San Antonio	146.720	-	KB5TSO	(ca)e162.2	
San Antonio	146.780	-	KA5IID	o(ca)t	
San Antonio	146.820	-	WA5FSR	(ca)	SARO
San Antonio	146.900	-	N5UUW	o(ca)bi/bl	SAHARA
San Antonio	146.940	-	KA5HQU	ewx	SARO
San Antonio	146.960	-	K5AWK	o88.5	SWLS
San Antonio	146.980	-	KB5URM	o(ca)	
San Antonio	147.020	+	N5BHX	oa	SWRCARC
San Antonio	147.060	+	K5DSF	o	
San Antonio	147.080	+	N5CSC	oa103.5	EXPLO700
San Antonio	147.120	+	WA5DXJ	oel	
San Antonio	147.180	+	KC5S	o(ca)er	SAEM
San Antonio	147.240	+	K5GE	c	
San Antonio	147.260	+	K5SOJ	o	
San Antonio	147.280	+	WD5FWP	o(ca)	
San Antonio	147.300	+	W5XW	oe107.2	BEARS
San Antonio	147.320	+	KC5AON	203.5	
San Antonio	147.340	+	WD5DUL	o162.2	
San Antonio	147.360	+	K5SUZ	(ca)	SARO
San Antonio	147.380	+	WD5DUL	o162.2	
San Benito	146.660	-	WA2VJL	oea114.8	SBARC
Sattler	147.140	+	K5PWX	o	SARO
Scurry	147.340	+	KC5DX	o	
Seabrook	147.260	+	K5UNO	o	LYC
Seguin	146.760	-	W5FFG	o	GVRRA
Seminole	145.450	-	WA5FKT	o	
Seymour	147.100	+	N5ENS	o	
Sherman	147.040	+	WB5CVR	o(ca)	
Sherman	147.080	+	WB5SBO	o	GCVS
Smithville	145.350	-	N5JWP	oz114.8	BCARC
Snyder	146.920	-	KE5ZW	oaerbz 67.0	SARA
South Houston	147.060	+	KA5QDG	o(ca)	
South Padre Isl	147.120	+	WD5KBZ	o114.8	STARS
Spearman	147.000	+	N5TQR	oe146.2	HHC
Stafford	145.230	-	WB5LIN	o	HTEXIARC
Stafford	145.490	-	KA5GYG	o103.5	
Sterling City	146.640	-	N5FTL	ol88.5	WTXC
Stonewall	147.040	+	N5PIA	o162.2	
Sulphur Spring	146.680	-	N5REL	oeRwx 151.4	HCARC
Sundown	146.780	-	WB5BRY	ol179.9	CRRC
Sunnyvale	145.150	-	N5DA	c(ca)	
Sweetwater	147.120	+	KE5ZW	ol88.5	WTXC
Taft	147.080	+	WA5NTB	o	SPCCD
Taylor	147.200	+	W5LHX	o	
Temple	145.490	-	WB5TTY		
Temple	146.820	-	W5LM	o(ca)ez	TEMPARC
Temple	147.340	+	N5EVT	o(ca)	
Texarkana	145.450	-	KF5YO	o	FSAC
Texarkana	146.620	-	W5LTQ	o(ca)	

Location	Output	Input	Call	Notes	Sponsor
Texarkana	147.120	+	WD5HRO	o	
Texas City	147.140	+	WB5BMB	oe	GCRA
Tomball	147.380	+	WB5ZMV	c	
Trinity	145.350	-	W5USD	o	ULLWA
Tulla	147.360	+	KF5AO	o	
Tyler	145.210	-	K5BWB	o	
Tyler	146.960	-	W5SLG	oa	ETVHFSOC
Tyler	147.000	-	KB5EQO	o(ca)88.5	TYARC
Tyler	147.100	+	W5CKO	o	
Universal City	146.840	-	W5VAF	o(ca)	CREST
Universal City	147.160	+	N5YEO	o	SCTARC
Uvalde	146.760	-	K5AWK	o162.2	
Uvalde	146.900	-	W5LBD	oa	
Uvalde	147.260	+	W5LBD	c	
Vernon	147.020	+	WB5ONC	o	
Vernon	147.080	+	N5CDU	o	VICARC
Victoria	145.130	-	W5DSC	o	VICARC
Victoria	145.190	-	W5DSC	o	VICARC
Victoria	147.160	+	K5FOL	o103.5	
Waco	146.660	-	N5GCY	oat	
Waco	146.980	-	W5ZDN	oa	HOTARC
Waco	147.160	+	KB5HC	o(ca)	
Waxahachie	145.410	-	WD5DDH	o(ca)	ECOARC
Weatherford	146.900	-	KG5CW	o	HUSTARC
Weatherford	147.040	+	W5URH	o	
Weatherford	145.210	-	KE5HP	o	GCARC
Wharton	145.270	-	W5EJU	o	WCRA
Wharton	145.430	-	W5EJU	o	W.C.O.E.M.
White Deer	147.380	+	N5MGU	o88.5	
Whitey	147.000	-	AB5TU	o	
Wichita Falls	146.660	-	W5VNR	o	
Wichita Falls	146.940	-	W5US	o	
Wichita Falls	147.060	+	W55CB	o(ca)	
Wichita Falls	147.140	+	WB5KFJ	oe	WICHARS
Willis Point	146.980	-	W5PWD	o	
Wimberley	147.100	+	N5HYR	o	WARS
Winters	147.320	+	W55B	o	RCARC
TEXAS / NON-COORDINATED The following frequencies are not					
coordinated and are considered as Shared and Non-Protected by the					
Texas VHF/FM Society (TVFS).					
SHARED-NON-PROTECTED					
Alpine#	145.580		N5QIA	o188.5	SWLS
Amarillo#	147.560		N5LTZ	o188.5	SWLS
Andrews#	146.480		N5NOM	o188.5	WTXC
Austin#	146.440		K5AMP	o188.5	SWLS
Corpus Christi#	145.790		N5IUT	o188.5	SWLS
Doss#	146.420		K5AWK	o188.5	SWLS
Lubbock#	147.580		W5ATBB	o188.5	SWLS
Monahans#	147.500		N5SOR	o188.5	WTXC
Rankin#	146.560		KE5PL	o188.5	WTXC
Seminole#	146.540		N5SOR	o188.5	WTXC
Sheffield#	147.580		N5SOR	o188.5	WTXC

**258 144-148 MHz
US VIRGIN ISLANDS-UTAH**

<i>Location</i>	<i>Output</i>	<i>Input</i>	<i>Call</i>	<i>Notes</i>	<i>Sponsor</i>
US VIRGIN ISLANDS					
BWI					
Tortola	146.730	-	VP2V	o (l)	
USVI					
Christiansted	146.910	-	KV4JC	o(ca)e	RACES
Saint Croix	146.910	-	KV4FZ	(e)	
Saint Croix	147.110	+	NP2BF	o(ca)e	NP2BF
Saint Croix	147.250	+	NP2B	o(ca)e	NP2B
St John	146.970	-	KP2I		St J AOper
Saint Thomas	146.630	-	W2IBJ	(ca)	
Saint Thomas	146.810	-	KP2O	(ca)(e)	
UTAH					
STATEWIDE					
Statewide	145.410	-	Shared	SNP	Non Prot
CENTRAL					
Ford Ridge	145.310	-	WX7Y	o l 147.08	
Manti	146.660	-	WB7PRB	o x	WB7PRB
Marysvale	147.200	+	N7VQO	o x	
Monroe	147.300	+	WA7HSW	o a	
Richfield	146.640	-	WA7HSW	o x	WA7HSW
Salina	147.100	+	N7GGN	o e x	N7GGN
Sterling	145.290	-	WB7REL	lk to	WB7REL
				146.66	
White Pine	146.860	-	N7VQW	o x	
NORTH					
Bear Lake	147.020	+	KB7OGM	o	
Bear Lake	147.120	+	KB7OGM	o l x	+K7JL
				147.18	
Huntsville	146.000	146.000	WA7ZFW	o	
Logan	145.310	-	WA7KMF	o a	BARC
Logan	146.640	-	AC7O	o l	AC7O
Logan	147.200	+	N7PEO	o e	
Mt Logan	146.720	-	AC7O	o a x	+WA7MXZ
SedgwickPeakID	146.800	-	AE7T	o	AE7T
Thiokol	145.430	-	KE7FO	o a l	MTARC
NORTHEAST					
Altamont	146.700	-	WB7CBS	oa	
Duchesne	147.260	+	N7PQD	o	
Roosevelt	145.490	-	WB7CBS	o (ca)	K7HEN
Roosevelt	146.920	-	KA7BPB	o	
Tabby Mtn	147.240	+	K7HEN	o a l x	K7HEN
Vernal	147.040	+	KF7AG	o	BARC
Vernal	147.100	+	KA7LWF	o	
SOUTHEAST					
Bruin Peak	147.320	+	N7QLO	o a l x	WX7Y
Carbon County	145.410	-	KA7LEG	o e	
Castledale	147.140	+	NC7F	o l a	NC7F
Emery	147.080	+	WX7Y	o a l x	WX7Y
Green River	147.080	+	WX7Y	o l	emry jul
				147.320	
Horn Mtn	147.060	+	WX7Y	o x	
Moab	146.760	-	K7QEQ	o l x	K7QEQ

Location	Output	Input	Call	Notes	Sponsor
Moab	146.900	-	K7QEQ	o l 146.76	K7QEQ 141.3
Monticello	146.610	-	WX7Y	o l x	RACES
Navajo Mtn	146.960	-	W7DRR	o l x	GCWA
Price	145.430	-	KA7LEG	o	
SOUTHWEST					
Cedar City	145.470	-	N7IQD	o	N7IQD
Cedar City	146.760	-	K7JH	o a x	K7JH
Cedar City	146.800	-	N7IQD	o	
Cedar City	146.980	-	N7KM	o	N7KM
Cedar City	147.060	+	N7DZP	o(ca)	N7DZP
Cedar City	147.360	+	N7KM	o	SUSC
Frisco Peak	146.940	-	WA7GTU	o l x 147.18	WA7GTU
Glendale NV	147.390	+	W7MZV	o	N7CJX
Kanab	146.880	-	WA7VKV	o	
Seegmiller	146.910	-	NR7K	o e x	NR7K
St George	145.450	-	W7NFT	o	
St George	146.640	-	W7NFT	o a	
St George	146.700	-	KA7STK	(ca)	
St George	146.740	-	W17G	o	(new)
Utah Hill	146.820	-	NR7K	o l x 82.5	DARC
WASATCH FRONT					
American Fork	145.250	-	KF7CK	o a	KF7CK
Antelope Is	147.040	+	NU7X	o(ca) xze-Sun	DCARC
Bacchus	146.700	-	KA7GZH	o l a e	ARES
Brigham City	145.290	-	KE7FO	o l	MTARC
BYU Campus	147.260	+	W7OHR	o	BYU
Coalville	147.380	+	WA7GIE	o	
Herd Mtn	146.680	-	W7WQC	o a x l 145.49	ARI
Huntsville	145.210	-	WA7ZFW	o	
Kearns	145.270	-	WB7BCJ	o	+WO7W
Lake Mtn	147.280	+	WB7TSY	o x	ARES
Lake Mtn	147.340	+	WB7TSY	o x	ARES
Layton	146.960	-	KF7UR	o	ERRS
Lehi	147.220	+	WA7YZR	o a	
Lewis Peak	147.360	+	WA7GIE	o a l x	WA7GIE
Morgan	147.060	+	N7KHJ	o	
Ogden	145.490	-	W7WQC	o a l k	ARI
Ogden	146.820	-	KC7UB	o l w solar	OARC
Ogden	146.900	-	KC7UB	o a e l w z	OARC
Ogden	146.920	-	N7TOP	o l	
Orem	146.780	-	N7PKI	o a	
Payson	147.020	+	WB7RPF	c a 186.2	WB7RPF
Provo	145.230	-	WA7FFM	o ares	ARES
Provo	145.370	-	N7CGH	o	N7CGH
Provo	145.470	-	WA7PKL	o a	UVCC
Provo	146.480	146.480	WA7PKL	o	UVCC
Provo	146.760	-	W7SP	o a x	UARC

260 144-148 MHz

UTAH-VERMONT

Location	Output	Input	Call	Notes	Sponsor
Salt Lake	145.210	-	WB7NNM	o a	WB7NNM
Salt Lake	145.450	-	K7FY	o	ERRS
Salt Lake	146.620	-	W7SP	o x	UARC
Salt Lake	146.740	-	N7JID	o	MARA
Salt Lake	146.840	-	KA7GZH	o	ARES
Salt Lake	146.880	-	KA7GZH	o ares	UVHFS
Salt Lake	146.940	-	K7JL	o x	UVHFS
Salt Lake	147.120	+	K7JL	o a e l 147.180	+KB7OGM
Salt Lake	147.140	+	WB7RYE	o	
Salt Lake	147.160	+	WA7SNS	o a	
Salt Lake	147.300	+	WA7SYU	o a	
Salt Lake	147.600	147.600		dx coord	UDXA
Snowbird	147.180	+	K7JL	o x l 146.94/147.12	K7JL
WELLS					
Rocky Point NV	146.960	-	WA7BWF	o	EARC
WEST					
Battle Mtn NV	146.910	-	NF7K	o	EARC
Carlin NV	146.880	-	WA7BWF	o	EARC
Dugway	145.350	-	W7DTO	o a	W7DTO
Tooele	145.390	-	WB7UAO	o l a 146.980	TCARES
Vernon	146.980	-	KR7H	o l a 145.390	TCARES
Wendover	147.200	+	KB7QYI	o l	145.390
WEST CENTRAL					
Delta	147.380	+	N7PBF	o	
VERMONT					
BURLINGTON					
Bolton	145.150	-	WB1GQR	oelx 100.0	RANV
Burlington	146.610	-	W1KOO	oaz	BrngtnAR
Essex Jct	146.850	-	WA1WLM	ol	SilJct RC
Essex Jct	146.850	+	WA1WLM	ol +600 Inp	SilJct RC
Mt Mansfield	145.470	-	N1ELL	oex	N1ELL
CENTRAL					
Killington	146.880	-	W1ABI	ox	NE FM RA
EAST CENTRAL					
Barre	147.390	+	N1IOE	o 100.0	N1IOE
Cabot	146.820	-	W1BD	o	CentVtARC
E Montpelier	147.330	+	N1BRT	o	+KA1MNH
Randolph	147.090	+	WA1LYR	o	VTC ARC
Tunbridge	146.970	-	K1MOQ	ol	K1MOQ
Williamstown	146.625	-	W1BD	oaez	CentVtARC
NORTH					
Jay Peak	146.745	-	K1UFL	oxWx	BorderARC
NORTHWEST					
Berkshire	146.895	-	K1VKN	o	K1VKN
St Albans	145.230	-	N1IRO	o	StAlbanRC

**144-148 MHz 261
VERMONT-VIRGINIA**

<i>Location</i>	<i>Output</i>	<i>Input</i>	<i>Call</i>	<i>Notes</i>	<i>Sponsor</i>
SOUTHEAST					
Marlboro	147.015	+	N1HWI	oe 100.0	N1HWI
Mt Ascutney	146.760	-	W1GUA	o(ca) ezWx	CtVlyFMA
SOUTHWEST					
Mt Equinox	145.390	-	WA1ZMS	oex 100.0	WA1ZMS
WEST CENTRAL					
Mendon	145.370	-	WA1ZMS	o 100.0	WA1ZMS
Middlebury	147.360	+	WA1NRA	oe	WA1NRA
Rutland	147.045	-	WA1ONT	oae	GreenMtWS
VIRGINIA					
T-MARC Area	145.170	-		SNP	
Abingdn/Brmly	146.610	-	K4LSP	ol	K4LSP
Abingdon	147.345	+	NM4L	oael	MEARS
Accomac	147.255	+	WA4TVS	oze	ESHARC
Altavista	146.655	-	WA4ISI	oez(ca)	WA4ISI
Amelia Courth	147.180	+	KB4YKV	o(ca)	KB4YKV
Beaverdam	145.250	-	N4CZJ	oe(ca)	N4CZJ
Bedford	145.230	-	WB4DBB	o	WB4DBB
Bedford	147.105	+	WB4JBJ	ol	WB4JBJ
Bedford/Apl#	146.685	-	WA1ZMS	oet100.0	MTA
Blacksburg	146.715	-	AB9I	o	VTARA
Bland	145.350	-	N4AZJ	o(ca)RB	
Bluefield	145.490	-	W8MOP	oe(ca)	ERARC
Bluefield/One	146.955	-	WZ8E	o(ca)l	WZ8E
Bristol	146.880	-	WD4CYZ	o	WD4CYZ
Charlottesville	146.760	-	WA4TFZ	o	AARC
Charlottesville	146.895	-	N4RAG	oet131.8	N4RAG
Charlottesville	146.925	-	WA4TFZ	o	AARC
Chesapeake	145.290	-	K4NDH	oz	NAVAL SEC
Chesapeake	146.610	-	WA4YSE	oaez	WA4YSE/CARS
Chesapeake	146.790	-	N4SD	oaz	HRRA
Chesterfield	147.360	+	KA4CBB	oez(ca)	KA4CBB
Coeburn	145.430	-	AD4OV	oaezRB	AD4OV
Collinsville	147.120	+	KN4DE	oelt103.5	KN4DE
Covington	146.805	-	WA4HTI	ol	VCA
Danville(Dcc)	146.925	-	WB4GJG	oeRB (ca)t104.2	DCCARC
Danville/Wht	146.700	-	KM4AU	oezRB (ca)	KM4AU
Dublin	146.670	-	K4HZS	o	K4HZS
Elk Crk/Iron	147.240	+	N4MGQ	oelt107.2	N4MGQ
Enon	147.060	+	WB4VWR	oe(ca)	WA4ECM/ WB4VWR
Farmville	145.330	-	WA4QQI	oez(ca)	SARA
Farmville	146.910	-	N4RKM	o	SARA
Fincastle	146.640	-	W4WIC	oa	
Forest	147.165	+	W8CXD	ol	W8CXD
Franklin	147.300	+	K4SPS	oez(ca)	FRC
Galax/Brirp Mtn	147.090	+	N4VL	oae	BRIARPATCH

262 144-148 MHz

VIRGINIA

<i>Location</i>	<i>Output</i>	<i>Input</i>	<i>Call</i>	<i>Notes</i>	<i>Sponsor</i>
Galax/Lkout Mtn	145.130	-	N4VL	oRbt 103.5	BRIARPATCH
Gate City	146.820	-	N4WWB	oael	SCARA
Gloucester	145.370	-	KC4TOG	o(ca)z	MPARC
Greenbay	145.150	-	K4ARO	o	K4ARO
Grundy	147.315	+	K4HWQ	oa	GGWA
Grundy/Big A	146.835	-	KK4EH	o	KK4EH
Gum Spring	147.270	+	WB4IKL	o	WB4IKL
Hampton	146.730	-	K4DHO	o(ca)z	SPARK
Hampton	146.940	-	K4UMI	ot	
Hampton	147.225	+	KA4VXR	oa	KA4VXR
Harrisonburg	147.225	+	N4RAG	oat131.8	N4RAG
Kilmarnock	145.210	-	W2MS	oa	W2MS
Lexington	147.300	+	KI4ZR	oae	RARC
Lexngtn/Rock	147.330	+	KI4ZR	o	RARC
Lunenburg Ct	147.240	+	AA4OG	o	
Lynchburg	146.610	-	W4WWQ	o	LARC
Lynchburg	147.015	-	AB4M	o(ca) t131.8	AB4M
Lynchburg	147.195	+	WA4RTS	o	LARC
Lynchburg	147.375	+	KB4ILD	o(ca)	
Marion	145.270	-	KC4SKE	ot103.5	KC4SKE
Marion	146.640	-	N4QLF	oa	SC ARES
Martinsville	147.285	+	KD4QWD	oe(ca) t107.2	PHARA
Mountain Lake	146.865	+	WZ8E	o(ca)l	
Mt Lake/Bald	146.910	-	K4TUE	o	K4TUE
Newport News	145.230	-	W4MT	oe	PARC
Newport News	145.490	-	WA4OHX	oaezt6	Tele Pio
Newport News	147.165	+	WB4CTF	o(ca)lRB	NNARC
Norfolk	145.170	-	WA4ZUA	oezl(ca) RBt136.5	KO4CU
Norfolk	145.330	-	NS3F	oezRB (ca)	NS3F
Norfolk	146.700	-	NE4D	oz	ODU ARC
Norfolk	147.075	+	KS4DJ	oez(ca)	KS4DJ
Norton/High K	147.015	-	K4AXO	oe(ca)	K4AXO
Pearisburg	147.135	+	N4AZJ	o(ca)	GILES ARA
Pennington Ga	146.700	-	N4LQC	o	LCARC
Petersburg	147.390	+	K4ARO	o	
Pks Kb/Pulask	147.180	+	WB3S	oe(ca)	NRV ARC
Portsmouth	146.850	-	W4POX	oaez	PARC/ARES
Richlands#	147.150	+	KM4FY	o	
Richmond	145.110	-	K4YPE	oa	CVARS
Richmond	146.640	-	WB4QEY	o(ca)	Tele Pio
Richmond	146.880	-	WA4ZBE	oe(ca)	RATS
Richmond	146.940	-	W4ZA	oe	RARC
Richmond	147.030	-	WA4JST	o	CARA
Richmond	147.135	+	N4HB	ot107.2	AMATEUR GRP
Roanoke	146.940	-	N4AP	ca	N4AP
Roanoke/Poor	145.210	-	WB4QOJ	oly	
Roanoke/Poor	145.390	-	K4ARO	ot107.2	K4ARO



20th Annual Virginia Beach HamFest & Computer Fairtm ARRL Virginia State Convention



Sept. 23 & 24, 1995

Admission Tickets \$6.00
Tickets Good Both Days!

- Major Commercial Exhibitors & Dealers
- Amateur Exams & Upgrades
- ARRL and DX Forums
- Computer Hardware, Software and Accessories
- Plenty of FREE PARKING
- Held at the *Va. Beach Pavilion*
- Talk-In on 146.97 MHz
- Speakers: Wayne Green & Gordon West
- Saturday night banquet

For Tickets & General Information:
Manny Steiner, K4DOR
3512 Olympia Lane
Virginia Beach, VA 23452

For Exhibitor and Dealer Info:
Lewis Steingold, W4BLO
1008 Crabbers Cove Lane
Virginia Beach, VA 23452

Send SASE - Checks Payable TO TRCI, Inc.

CALL 1-804-HAMFEST FOR INFORMATION

264 144-148 MHz

VIRGINIA

Location	Output	Input	Call	Notes	Sponsor
Roanoke/Poor	146.745	-	KC4DY	oezRB (ca)t107.2	SVWWA
Roanoke/Poor	146.985	-	W4CA	oezl(ca)	RVARC
Rustburg/Long	146.835	-	N4UTN	oe(ca)	N4UTN
Salem	146.880	-	W4PDL	o	W4PDL
Saluda	145.450	-	AA4HQ	oaez	+AA4HQ
Smithfield	147.195	+	N3ELM	oaeRB t100.0	TWO RIVERS RC
South Boston	147.060	-	WD4LBM	o(ca)l	PIEDMONT ARC
Staunton	146.700	-	W4XD	o	Tele Pio
Staunton	146.850	-	WA4ZBP	oRByt 131.8	Tele Pio
Staunton	146.970	-	W4WRN	oz	
Staunton/EI	147.045	+	WD4FOZ	ot131.8	EKRA
Stuarts Draft	147.360	+	KB4OLM	o(ca)zl (ca)	KB4OLM
Virginia Beach	146.895	-	WA4KXV	o	VBEARS
Virginia Beach	146.970	-	WA4KXV	oz	VBEARS
Virginia Beach	147.045	+	WA4SBC	o	WA4SBC
Virginia Beach	147.375	+	W4NV	oe(ca)	TARC
Walkerton	146.715	-	KA4DZU	o	+K4ITQ
Warsaw	147.330	+	KA4ZIP	oz	RARA
Waynesboro	147.075	+	W4PNT	oezl(ca)	WRA
Williamsburg	145.410	-	K2QIJ	oaezlt 127.3	K2QIJ
Williamsburg	146.670	-	W4NTG	oaez	WAARC
Williamsburg	146.760	-	KB4ZIN	oaez	KC4CMR
Wise	146.865	-	KK4MW	oaz	KC4MAI
Wytheville	146.775	-	WB3T	oazl	WYTHE ARC
Wytheville/Bl	146.895	-	WB3T	oeIRBt 103.5	KD4EMP
Yorktown	147.345	+	WA4ZBF	o	WA4ZBF
FREDERICKSBURG					
Fredericksburg	147.015	+	WB4LNT	o	RVRA
NORTH CENTRAL					
Culpeper	147.120	+	AA4VI	o	ClpprARA
Harrisonburg	145.130	-	N4YET	o	+WX4C
Harrisonburg	146.895	-	N4RAG	o	N4RAG
Harrisonburg	147.225	+	N4RAG	o 131.8	N4RAG
Harrisonburg	147.315	+	N4YET	o	N4YET
New Market	146.625	-	KE4FM	oe	Big Mtn RA
Warrenton	147.165	+	NZ4N	o	Fauqur RA
WASHINGTON DC AREA					
Alexandria	146.655	-	WD4PDP		MVARC
Alexandria	147.315	+	W4HFH	ol	Alex RC
Alexandria	147.315	449.600	W4HFH	ol	Alex RC
Arlington	145.150	-	WB4MJF	ot	WB4MJF
Arlington	145.470	-	WB4MJF	o	R&R RG
Arlington	147.045	+	WA4YVM	oe	WA4YVM
Dulles Airport	145.310	-	N4FSC	o(ca)e	Herndon RG
Fairfax	146.790	-	W4LBL	o(ca)elr	NVFMA
Fairfax	146.790	222.500	W4LBL	o(ca)elr	NVFMA

Location	Output	Input	Call	Notes	Sponsor
Manassas	146.970	-	WA4FPM	o(ca)elz- star911	OVHARC
McLean	147.210	+	WD4IWG	o(ca)e	AMRAD
Sterling	146.715	-	WA4TXE	o(ca)e	WA4TXE
Tysons Corner	146.910	-	W4XG	o(ca)	NVFMA
Vienna	146.685	-	K4HTA	oe	VWS
Washington DC	145.110	-	W3EIL	oaeyz	CCARS
Washington DC	145.190	-	W3DOS	o	DOS ARC
Washington DC	146.760	-	WA3DZD	olx	MFMA
Washington DC	147.360	+	N3AGB	o	AlxBellRA
Woodbridge	147.240	+	WB4FQR	o(ca)el	WWI
WINCHESTER					
Bluemont	147.300	+	WA4TSC	o(ca)Wx ex146.2-nite	WA4TSC
Winchester	145.210	-	N4RAG	o 131.8	LHRA
Winchester	146.820	-	W4RKC	o	
ShenVlyARC					

WASHINGTON

In order to minimize inappropriate use of recognized simplex and repeater frequencies, the WWARA has established a set of policies for the use of crossband repeaters. Crossband repeaters or duplex radios should: Never be used to link to an established repeater system or to link two established repeaters together without the express approval of the repeater owners. Be used for temporary, short duration activities only and never installed as a long-term communication facility. Utilize the minimum power necessary to accomplish the desired communications. A transmitter placed in the vicinity of the operator should use a non-radiation load or be configured for minimum power output on a unity gain antenna. Utilize CTCSS decode and encode circuitry to minimize uninvited access and unnecessary frequency congestion. Care should be exercised to use a unique CTCSS tone. Be identified every 10 minutes in accordance with FCC rules and regulations. Be disabled by its operator within 15 minutes of notification of interference or other problems. Should be continually monitored by the operator to minimize interference.

EASTERN - SNP

SNP	145.130	144.630	SNP	t
-----	---------	---------	-----	---

SNP	145.290	-	SNP	t
-----	---------	---	-----	---

WESTERN - SNP

Washington	145.290	-		W.W.A.R.A.
------------	---------	---	--	------------

Washington	145.130	-		W.W.A.R.A.
------------	---------	---	--	------------

WESTERN - CROSSBAND ALLOCATION

Washington - Western	146.600			W.W.A.R.A.
----------------------	---------	--	--	------------

ASHFORD

Ashford	145.370	144.370	WC7AAO	e l100.0
---------	---------	---------	--------	----------

BEVERLY

Sentinal Peak	145.410	-	WB7UFM	ol
---------------	---------	---	--------	----

CHELAN

Chelan	145.490	-	KB7RII	o	KB7RII
--------	---------	---	--------	---	--------

Chelan Butte	147.160	+	WB7NJH	o	WB7NJH
--------------	---------	---	--------	---	--------

McNeal Canyon	147.100	+	K7ABJ	o	
---------------	---------	---	-------	---	--

CLARKSTON

Potter Hill	145.390	-	KA7FAJ	o(ca)r
-------------	---------	---	--------	--------

266 144-148 MHz

WASHINGTON

<i>Location</i>	<i>Output</i>	<i>Input</i>	<i>Call</i>	<i>Notes</i>	<i>Sponsor</i>
CLE ELUM					
Cle Elum	147.160	+	KB7XQ	oez(ca)	
COLFAX/PULLMAN					
Kamiak Butte	146.740	-	WB7AUK	olex	
COLVILLE					
Monumental Mtn	146.620	-	W7RHX	oxer	
CONCRETE					
Concrete	147.100	+	W7FHZ	e 127.3	W7FHZ
COULEE DAM					
Eagle Farms	146.860	-	KA7FOQ	o	
DAVENPORT					
Davenport	147.040	+	N7KRC	o	
EATONVILLE					
Alder	145.450	-	KB7CNN	e(ca) z103.5	KB7CNN
ELLENSBURG					
Ellensburg	146.720	-	W7TXU	o	KittitasCRA
EPHRATA					
Beezly Hill	145.310	-	K7FR	oa	
GOLDENDALE					
Hilcrest	146.620	-	W7DLB	o	W7DLB
Juniper Point	147.200	+	WA7HSJ	oel	
GRAYS HARBOR					
Cosmopolos	147.200	+	K7PP	az 91.5	K7PP
GRAYS HARBOR COUNTY					
Cosmopolis	147.160	+	W7ZA	o a e	GHARC
Saddle Mountain	146.900	-	W7ZA	o a z e l	GHARC
HOH RIVER					
Octopuss Mtn	145.370	144.370	WC7AAO	c e l114.8	
ISLAND COUNTY					
Whidbey Island	147.220	+	K7IYN	otae(ca)	
JEFFERSON COUNTY - EAST					
Port Townsend	145.150	-	K7RBT	a(ca)e114.8	
KENNEWICK					
Johnson Butte	147.220	+	N7LZM	o	
KING COUNTY - SOUTH					
Kent	145.130	-	KF7JC	122.0	KF7JC
KITSAP COUNTY					
Bremerton	145.170	144.170	KC7FN	oae(ca)l 103.5	MARA
Port Orchard	145.130	-	KB7KIZ	p 103.5	KB7KIZ
KITSAP COUNTY - SOUTH					
Gig Harbor	145.350	-	W7ZLJ	o e (ca) 1103.5	W7ZLJ
LEAVENWORTH					
Lake Wenatchee	145.490	-	WA7LZH	olt	
LIND					
5.7 MINNW Lind	147.120	+	N7YAQ	oelz	
MASON COUNTY - NORTH					
Belfair	145.290	-	KB7UFT	ta e103.5	NMAR
MEDICAL LAKE					
Booth Hill	145.370	-	KA7ENA	o	

**144-148 MHz 267
WASHINGTON**

<i>Location</i>	<i>Output</i>	<i>Input</i>	<i>Call</i>	<i>Notes</i>	<i>Sponsor</i>
NEWPORT					
Cook Mtn	147.120	+	WB7OAX	oe	
NORTHWEST					
King Mountain	145.230	-	W7FHZ	l 103.5	J-MAR
Lyman Hill	145.190	-	N7HOL	oe 127.3	SCtyRA
Mt Constitution	146.740	-	K7SKW	o (ca)	MBARG
				e l z103.5	
Mt Pilchuck	146.920	-	WB7VYA	r 123.0	SCty Races
Smith Peak	145.370	144.370	WC7AAO	c e l123.0	
Sumas Mountain	145.230	-	W7ISX	e 103.5	J-MAR
OLYMPIA					
Toledo	145.430	-	NO7S	o e	MStHRG
Tumwater Hill	146.800	-	N7ICG	oae(ca)	
OLYMPIA - SOUTH					
Tumwater	147.120	+	N7EHP	110.9	
OLYMPIC PENINSULA - NORTH					
Storm King	145.370	144.370	WC7AAO	c e l103.5	
Striped Peak	146.760	-	W7FEL	o e	CCARC
OMAK					
Omak	146.720	-	N7EBB	o	
Omak Mtn	145.450	-	WA7ZEV	oxe	
OTHELLO					
Hart Mtn	145.350	-	N7YAQ	oae	
PACIFIC COUNTY					
Naselle Ridge	145.170	-	KB7PL	o	KB7PL RG
PIERCE COUNTY					
Graham	147.140	+	KL7ELD	o (ca)	GHRG
				z e 100.0	
Tacoma	146.640	-	KB7CNN	o e(ca l z	KB7CNN
PORT ANGELES					
Port Angeles	145.130	-	WF7W	caz 100.0	PORTANGELES
PUGET SOUND					
Bellevue	147.000	-	WA7GRE	o	WW DX
Buck Mountain	146.700	-	W7FHZ	e127.3	W7FHZ
Ch 28/Tacoma	145.210	-	N7QHX	(ca)141.3	N7QHX
East Bremerton	145.310	-	KC7FA	o a e z (ca)	
Gold Mountain	147.200	+	K7PP	o(ca)e	
GreenMtn/Bremrtn	146.880	-	K7PF	o t e	SRG
RattlesnakeRdge	145.110	-	KC7RO	tel 100.0	
RattlesnakeRidge	147.100	+	WA7NAN	e103.5	WA7NAN
Squak Mountain	146.820	-	K7LED	oe103.5	M&K ARC
Tiger Mtn West	145.330	-	K7NWS	x (ca)	BOEING/BEARS
				z e l179.9	
PUGET SOUND - NORTH					
Maynard Hill	147.200	+	K7PP	alz127.3	K7PP
Mount Erie	145.250	-	WA7NAN	o e127.3	
PUGET SOUND - SOUTH					
Dieringer	145.230	-	W7FHZ	z e127.3	W7FHZ
East Hill	147.240	+	K7SYE	o a e	AARC
PULLMAN					
Pullman	145.190	-	N7UFC	o	
Pullman	145.470	-	WA7WNJ	oea	

268 144-148 MHz

WASHINGTON

<i>Location</i>	<i>Output</i>	<i>Input</i>	<i>Call</i>	<i>Notes</i>	<i>Sponsor</i>
PUYALLUP					
Electron	145.250	-	WA7NAN	oe141.3	
REPUBLIC					
Klondike Mtn	145.190	-	N7XAY	aor	
RITZVILLE					
Ritzville	146.720	-	WD7C	o	
SAN JUAN COUNTY					
Orcas Island	146.900	-	WA7TWB	t e131.8	
SEATTLE					
First Hill/Seattle	145.490	-	KB7NFN	l e114.8	KB7NFN
Redmond	147.300	+	WA7NAN	e127.3	WA7NAN
Seattle	146.820	-	K7LED	o p103.5	M&K ARC
Seattle	146.900	-	W7SRZ	aze103.5	W7SRZ
Seattle	146.960	-	WD7G	oae (ca)	PSRG
				lp173.8	
Woodinville	147.340	+	K6RFK	o(ca)e	K6RFK
SEATTLE - NORTH					
Lynnwood	146.780	-	K7CHN	o (ca)	SNOKINGRG
				a e l 103.5	
SEATTLE - SOUTH					
Fedral Way	147.040	+	W7YCP	o(ca)	FWayRG
SNOHOMISH COUNTY					
Everett	147.180	+	KK7M	o (ca)	SCHC
				z e l103.5	
SNOHOMISH COUNTY - CENTRAL					
Everett	145.290	-	WB7VYA	p123.0	ARES
Everett	145.390	-	W7CSK	o a z e l	NARG
SNOQUALMIE PASS					
Snoqualmie Pass	145.250	-	WA7NAN	o e103.5	
SOUTH					
Camas WA	146.840	-	W7KYC	oe	PARC
Camas WA	147.240	+	W7AIA	oe	W7AIA
Crego Hill	147.200	+	K7PP	a l z91.5	K7PP
Longview	147.260	+	K7ZVV	o	K7ZVV
Walia Walla	146.960	-	KA7EGW	o	WWVARC
SOUTH COAST					
Ilwaco	146.860	-	W7RDR	o	W7RDR
SOUTHWEST					
AbernathyRidged	145.370	144.370	WC7AAO	c e l146.2	
Longview	147.260	+	K7ZVV	o(ca)ze	
Mt Brynion	147.300	+	WA7ILC	e114.8	WR7ADW
SPOKANE					
Browns Mtn	146.880	-	WB7AVD	oeax	
Browns Mtn	147.300	+	WC7AAT	oerx	
Farm Bank	147.340	+	WB7AVD	o	
Liberty Lake	145.210	144.710	KB9FJ	o	
Lookout Point	147.060	146.660	WA7PQU	o	WA7PQU
Mica Peak	145.110	-	WA7RVV	ol/29.6	
Mica Peak	147.240	+	WA7HWD	oexl	
Mica Peak	147.320	+	WG7B	oy	
Mica Peak	147.380	+	WB7AUK	oxl	
Mt Spokane	145.430	-	WB7AVD	ox	
Spokane	147.140	+	N7HSZ	ot	

Location	Output	Input	Call	Notes	Sponsor
SPRINGDALE					
Stranger Mtn	147.360	+	WB7AUK	oaxl	
STEVENS PASS					
Skykomish	145.110	-	KC7RO	l 123.0	
STEWART ISLAND					
Stewart Island	145.130	-	K7HNE	e(ca) z100.0	K7HNE
SUNNYSIDE					
W Rattlesnake	147.000	+	WA7HSJ	oel	
TACOMA					
Radio Club House	147.280	+	W7DK	e(ca)z	RCT
Spar Pole Hill	147.380	+	W7DK	103.5	RCT
Tacoma	145.290	-	WA7NTF	(ca) e p1	18.8
Tacoma	147.020	+	KE7LE	(ca) l z103.5	KE7LE
THURSTON COUNTY					
Olympia	145.150	-	W7JEZ	e103.5	PARS
Olympia	147.360	+	W7JLF	o	OLYMPIA ARS
TRI-CITIES					
Johnson Butte	146.640	-	W7VPA	ox	
Rattlesnake	146.760	-	WA7DUH	o	
Rattlesnake	147.180	+	K7OJ	oy	
Rattlesnake	147.340	+	WA7DUH	oa	
WAITSBURG					
Pike Peak	147.280	+	WB7AUK	oexl	
WALLA WALLA					
Dixie	145.210	-	WA5ZAY	o100.0	WA5ZAY
Walla Walla	147.140	+	KH6IHB	oaze	
WENATCHEE					
Birch Mtn	146.680	-	W7TD	oz(ca)	
Jump Off Ridge	147.200	+	WA7YCP	o100.0	SpRptrGrp
Mission Ridge	146.900	-	K7OGW	oex	
Naneum Ridge	147.260	+	WA7PUD	oexl	
WESTERN					
Baw Faw Peak	147.060	+	N7PRJ	o e	BAWFAW RG
Capital Peak	145.470	-	K7CAH	o a z e l 100.0	CRG
Ch 13 Gold Mtn	146.620	-	NC7U	o(ca) e107.2	WWRA
Crystal Mt	145.490	-	KG7VL	179.9	
Grass Mtn/ Enumclaw	145.370	-	WC7AAO	(ca)elx	136.5
Tiger Mountain	147.100	+	WA7NAN	114.8	WA7NAN
WHATCOM COUNTY					
King Mtn	147.160	+	K7SKW	l 103.5	MBARG
WHIDBEY ISLAND					
Oak Harbor	146.860	-	W7NQF	o a e p	NWR
WHITE SWAN					
Fort Simcoe	146.720	-	KA7IJU	oea	
YAKIMA					
Ahtanum Ridge	146.940	-	W7CCY	o	
Bethel Ridge	145.170	-	N7SVCQ	oea	
Bethel Ridge	147.300	+	W7AQ	oerx	

270 144-148 MHz

WASHINGTON-WEST VIRGINIA

Location	Output	Input	Call	Notes	Sponsor
Moxee	146.840	-	W7AQ	o(ca)zA	123.0
Quartz Mtn	145.270	-	KB7AMF	oe-sun	
Union Gap	145.490	-	N7FHZ	oe	
Yakima Ridge	146.660	-	W7AQ	o(ca)zr	

WEST VIRGINIA

T-MARC Area	145.170	-		SNP	
Amber Ridge	147.210	+	KB8NJH	oe	KB8NJH
Beckley/Bolt	145.170	-	N8FRV	oal	ARA NORTH
Beckley/EOC	145.370	-	N8TNB	oal	BD ARC
Beckley/Flat	146.850	-	WA8WDK	ol	BD ARC
Beckley/Layla	145.310	-	WF1G	oal	ARA NORTH
Beckley/Oak H	145.230	-	N8FWL	ol	ARA-CENTRAL
Bluefield	145.490	-	W8MOP	oe(ca)	ER ARC
Bridgeport	147.120	+	WB8DKM	o(ca)t	WB8DKM
Buckhannon	145.130	-	N8FHE	o	N8FHE
Buckhannon	145.410	-	N8FHE	oa	N8FHE
Buckhannon	146.850	-	WD8L	oe	WD8L
Buckhannon	147.060	+	N8ZAR	oaezIRBt	N8ZAR 123.0
Charleston	145.350	-	W8GK	oez(ca)	KANAWHAARC
Charleston	145.430	-	WS8L	o(ca)	KANAWHAARC
Charleston	146.820	-	WB8IFS	oaz	WB8IFS
Clarksburg	146.685	-	N8FMD	olt103.5	N8FMD
Clarksburg	147.210	+	N8FMD	oz(ca)	N8FMD 1103.5
Craigsville	145.270	-	N8FMD	olt103.5	N8FMD
Davis	147.135	+	KE8MR	olt103.5	KE8MR
Elizibeth	147.000	+	N8TWU	oae	T-C ARA
Elkins	146.775	-	KB8BWZ	o	
Fairmont	145.350	-	W8SP	oa	MARA
Fenwick	146.940	-	KD8AB	o	NARC
Flat Top/Wint	146.625	-	WF1G	oa	ARA NORTH
Flatwoods	146.655	-	N8ZPX	o	N8ZVK
Franklin	147.345	+	W3RUA	oe	W3RUA
Gassaway	146.610	-	WB8MZI	o	
Glenville	145.290	-	KA8ZXP	oaezIRB	KA8ZXP
Glenville	146.835	-	KB8EUN	o	KA8ZXP
Grafton	147.375	+	WD8LNB	o	WD8LNB
Grantsville	145.450	-	N8LGY	o(ca)z	CALHOUNARC
Harrisvl/Pens	147.300	+	WB8NSL	o	WB8NSL
Hinton	147.255	+	KB8EQC	oae	BARC
Horsepen Mt	147.195	+	NV8H	o(ca)l	NV8H
Huntington	145.210	-	WB8FEQ	oe(ca)	+WB8FEQ
Huntington	146.760	-	W8VA	o(ca)zl	TARA
Huntington/Ch	146.640	-	WB8EZR	ozRB	WPBY-TVRG
Leon	147.180	+	WD8OHX	oe(ca)	WD8OHX
Lewisburg	146.730	-	WB8SPW	o(ca)	S WV ARA
Lewisburg	147.390	+	WV8D	o	WV8D
Liberty	145.410	-	W8HYX	o	WV AR
Logan/Sumerco	147.345	+	NU8K	o(ca)l	LC ARC
Logan/Ward Rk	146.970	-	KJ8E	o(ca)l	LC ARC
Madison	147.120	+	N8TXQ	oez(ca)t	BOONE ARC

144-148 MHz 271
WEST VIRGINIA

Location	Output	Input	Call	Notes	Sponsor
Mcmechen	146.910	-	N8SAQ	o	T-S ARC
Morgantown	145.430	-	K8LG	oal	
Morgantown	146.760	-	W8CUL	oe	WVU ARC
Morgantown	147.075	+	KE8MR	oazIRB (ca)	KE8MR
Mullens/Hrndn	147.030	+	KC8IT	oRB	ARA NORTH
New Martinsville	146.985	-	KF8LL	oae	KF8LL
Oak Hill	146.790	-	NM8T	oz	PARC
Parkersburg	145.490	-	WV8G	oae	WV8G
Parkersburg	147.255	+	WA8LLM	oae RAzWx	WC RACES RACES
Parkersburg	147.390	+	WD8CYV	oe	PARK
Parsons	145.370	-	K8VNU	oaezt 118.8	N8ER
Princeton	147.060	-	KA8PNC	o(ca)	PRA
Princeton	147.225	+	WB8NRK	oe(ca)	PRA
Princeton/Pip	146.925	-	WD8OGY	o	
Ravenswood	146.670	-	WD8JNU	o(ca)	JC ARC
Ravenswood	146.700	-	WD8JNU	oRB	JAXCTYARC
Richwood	145.190	-	WB8YJJ	oe	WB8YJJ
Richwood	145.470	-	W8FG	o	W8FG
S Charleston	145.250	-	KB8ODO	o(ca)	SCHSARC
S Charleston	146.880	-	WB8CQV	ol	WB8CQV
Salt Rock	145.110	-	WD8MCR	o	
Scott Depot	147.270	+	WC8S	ozIRB (ca)	WV ARC
Sherrard	146.715	-	KD8GL	oz(ca)l	T-S ARC
Spencer	147.105	+	WT8Z	o	
Spruce Knob	147.285	+	N8HON	ol	MARA
St Albans	147.000	-	K8WMX	oe	STALBANSCD
St Albans	147.150	+	KA8SVR	oezIRB (ca)	UNITEDARA
St Albans	147.375	+	K8WMX	oy	STALBANSCD
St Marys/Bens	147.030	+	WB8ECC	ol	
Terra Alta	147.000	+	KD8ZR	oaz	
Union	145.410	-	KB8CM	o	MONROEARC
Weirton	146.940	-	W8CWO	oaez(ca)	S/W ARC
Welch	145.450	-	WB8SXZ	o	MCDOWELL
Weston	145.390	-	WD8EOM	o(ca)	
Weston	147.165	+	WC8K	oeRB	WC8K
Wheeling	145.190	-	WB8JGY	o(ca)l	
Wheeling	146.760	-	W8ZQ	oe	NP ARC
Williamson	145.330	-	WR8M	oaRB	SAWS
EAST					
Berkeley Spgs	146.745	-	KK3L	oerxl	KK3L
Charles Town	146.985	-	N8EIV	o t(PM)	+WD8RWG
Martinsburg	145.150	-	WA8FSE	oe	OpequonRS
Martinsburg	147.255	+	WB8YZV	o	WB8YZV
Martinsburg	147.345	+	WB8VBW	o(ca)elx	MADRA
Moorefield	145.190	-	KD4SZR	ox118.8	+N8VAA
ROMNEY					
Romney	147.390	+	N8RCG	o(ca)	N8RCG

272 144-148 MHz

WISCONSIN

Location	Output	Input	Call	Notes	Sponsor
WISCONSIN					
NORTH CENTRAL					
Antigo	145.310	-	KD9HH	o a e z	KD9HH
Crivitz	145.470	-	KA9YQJ	o(ca) 114.8	KA9YQJ
Dorchester	145.270	-	WA9ZCO	o a e	WA9ZCO
Eagle River	145.390	-	KD9PT	o	KD9PT
Irma	146.730	-	K9GTQ	o	K9GTQ
Lac D'Flambeau	146.670	-	N9AFN	o t	N9AFN
Lac D'Flambeau	146.700	-	W9BTN	o 114.8	W9BTN
Marshfield	145.490	-	W9FYP	o	W9FYP
Marshfield	147.180	+	AA9BN	oae z l 444.975	MAARS
Mauston	146.850	-	N9FVP	o	ARCOFCW
Medford	147.150	+	W9QHI	o a e p Wx z A	TAYLOR
Merrill	145.450	-	KB9DZG	o	KB9DZG
Merrill	146.970	-	N9QGJ	o	MERRIL RA
Mosinee	147.105	+	N9KJK	c	KJK
Park Falls	147.000	+	KA9EOK	o	PRICE RA
Pound	146.685	-	KA9JVH	o 107.2	KA9JVH
Rhineland	145.370	-	KA9TCC	o(ca)e	NWARC
Rhineland	146.940	-	W9ZTZ	o a e	RHIN RP A
Rosholt	147.255	+	KF9HP	o	KF9HP
Sayner	145.130	-	N9QGJ	o(ca)	MERRIL RA
Shawano	145.350	-	KA9NWX	o(ca) RBxe114.8	KA9NWX
St Germain	147.315	+	KA9UCE	oe 114.8	E.S.R.G.
Stevens Point	146.670	-	WB9QFW	o a e z	CWRA LTD
Stevens Point	146.985	-	W9NN	o e	CWRA LTD
Tomahawk	145.430	-	N9CLE	oaez911	TOM RP A
Waupaca	145.410	-	WB9ICH	o a e	MIDWI ARG
Waupaca	146.835	-	N9BKJ	o a e l r x Wx A	N9BKJ
Waupaca	146.925	-	KE9UT	oaez Wx	MIDWI ARG
Waupaca	147.390	+	WA9FDC	ox A R	WP'ACA RC
Wausau	146.640	-	W9SM	oe(ca)lzx	W.V.R.A.
Wausau	146.820	-	W9BCC	o e z l	R.M.R.A.
Wausau	147.060	+	W9KRY	o(ca)e	KC9NW
Wi Rapids	146.790	-	W9DQA	o 114.8 tx&rx	MIDST RA
Wi Rapids	147.330	+	K9PJB	o(ca) e z	WI AIR RA
NORTHEAST					
Algoma	146.805	-	WB9RJB	o 107.2 l	WB9RJB
Appleton	145.150	-	WD9FLJ	o (ca) e z 1B	F V VHF A
Appleton	145.330	-	WD9FLJ	o 107.2	F V VHF A
Appleton	146.655	-	KB9ENO	oa 107.2	ECR LTD
Appleton	146.760	-	K9OQO	oe 107.2 x r	F V VHF A
Appleton	147.195	+	N9PAO	o 107.2 /114.8	VRG
Clarks Mills	145.370	-	KA9YGO	o	KA9YGO

WISCONSIN

Location	Output	Input	Call	Notes	Sponsor
Fond Du Lac	147.090	+	WD9ESH	o (ca) e r	FDL. RPT 107.2
Green Bay	147.075	+	N9PAW	oe	107.2 N9PAW
Green Bay	147.120	+	K9GB	o a e z x	G B M&K
Green Bay	147.270	+	KB9ALN	ox	107.2 NEW RL 31u/30d
Green Bay	147.360	+	K9EAM	o a e z	GB M&K
Hilbert	145.270	-	N9OBG	oe	107.2 N9OBG
Manitowoc	145.190	-	WB9MFB	c	WB9MFB
Manitowoc	146.610	-	W9DK	o(ca) tt	MANCORAD
Manitowoc	146.700	-	K9FWR	rtty	K9FWR
Manitowoc	147.030	+	N9GHE	o a	107.2 N9GHE
New Holstein	147.300	+	K9LGU	o a e z	C.A.R.E.S
Oshkosh	147.240	+	KA9JAC	o tt a e z	WIN CTY E
Oshkosh	147.345	+	WB9ZHN	o	107.2 SOLAR
Plymouth	147.060	+	NF9R	o	107.2 SCARC
Sheboygan	145.110	-	KR9S	o	SHEB DX
Sheboygan	147.255	+	N9REH	o	N9REH
Sister Bay	147.180	+	W9AIQ	o e	107.2 DC ARC
Sturgeon Bay	146.730	-	WB9YUY	o or	WB9YUY 107.2 e
Sturgeon Bay	147.210	+	W9AIQ	o(ca)ez	DOOR E G
Wabeno	145.110	-	KF9DB	ox	107.2 NRL 32u/32#d
NORTHWEST					
Baldwin	146.685	-	WB0OND	o l e	SARCASM
Bayfield	146.610	-	W9BCY	o	NLAND ARC
Beldenville	147.225	+	WB0WOT	o a e t	B.A.T.S.
Chippewa Falls	146.880	-	WA9PAM	o	WA9PAM
Chippewa Falls	147.375	+	WD9HFT	o (ca)	WD9HFT
Eau Claire	146.910	-	K9UXP	o a e x	E C ARC
Eau Claire	147.240	+	KA9ELD	o(ca)e	E C ARC
Hayward	147.255	+	W9NNS	oezlx	A NVWA
Holcombe	145.470	-	N9LI	o	N9LIE
Holcombe	147.345	+	N9QWH	o a e	N9QWH
Hudson	145.130	-	W9AVX	o(ca)r e t	SCC RACES
Hudson	146.955	-	K0LAV	o tton	287 K0LAV ttoff1287
Iron River	147.270	+	W0KMT	oe	114.8 W0KMT
Menomonie	146.610	-	WB9YMB	o	R CDR RA
Menomonie	146.805	-	N9HNI	o	N9HNI
Pepin	145.350	-	KB9S	o	WAB ARS
Prairie Farm	147.075	+	K9ST		K9ST
Rice Lake	145.110	-	WA9CXN	o	WA9CXN
Rice Lake	147.030	+	WB9WFG	o	BAR ARES
Roberts	147.330	+	KA9YRV	o	110.9 SCVRA tx & rx
Solon Springs	145.490	-	K9ASC	o o a e	DC RACES
Spooner	147.135	+	KE6WF	o e z l	KE6WF 223.2mhz
Spooner/Hertel	147.300	+	WB9RBD	o (ca) e z	B.A.R.S.
Superior	146.760	-	W9BWK	o	T P A RA
Superior	146.820	-	WA9VDW	o	T P A RA

274 144-148 MHz

WISCONSIN

<i>Location</i>	<i>Output</i>	<i>Input</i>	<i>Call</i>	<i>Notes</i>	<i>Sponsor</i>
Webb Lake	145.190	-	NØEDV	o	NØEDV
Weyerhauser	145.170	-	KAØPZX	o	MAGIC
SOUTH CENTRAL					
Baraboo	145.310	-	N9KXX	o 123.0	N9KXX
Baraboo	146.880	-	K9YXW	oex123.0	C W R A
Baraboo	147.315	+	N9QIP	c e x l w.i.n.	N9QIP
Beloit	146.670	-	WA9JTX	oer123.0 or 077	BELOIT AR
Berlin	145.210	-	N9PSC	o	N9PSC
Fort Atkinson	145.490	-	W9MQB	o	TCARC
Gillingham	147.120	+	KØDB	o	KØDB
Green Lake	146.955	-	KB9WC	o e	G FOX ARC
Hollandale	146.655	-	KB9AKM	o	ICATS
Janesville	145.450	-	WD9ACY	o	R.A.T.S.
Janesville	147.075	+	KB9YC	o 123.0	KB9YC
Juneau	146.640	-	W9TCH	o a e z 911 Wx	ROCK R RC
Lodi	147.225	+	K9EYY	oae123.0	K9EYY
Madison	146.685	-	W9YT	o 107.2	UWB ARS
Madison	146.760	-	WB9AER	o(ca) e z 123.0	M A R A
Madison	146.940	-	W9FZC	o 123.0	C W R A
Madison	147.150	+	WB9AER	o(ca) e z 123.0	M A R A
Milton	146.715	-	K9RIJ	o(ca)	K9RIJ
Monroe	145.110	-	NR9W	o	G C ARA
Rubicon	145.350	-	WB9KPG	o a e z	WB9KPG
SOUTHEAST					
Burlington	146.745	-	WB9CAS	oza127.3 1145.290	WB9CAS
Delafield	146.820	-	KE9QP	o(ca) ex 127.3 z	SEWFARS
Elkhorn	146.865	-	WA9AJW	o a	W CO ARES
Germantown	147.045	+	WB9EFP	o (ca)	WB9EFP
Hubertus	145.250	-	KA9HLP	o	A.R.E.S.
Milwaukee	145.130	-	N9EGR	oael zx 127.3	MAARS
Milwaukee	145.170	-	W9FK	o	WARAC
Milwaukee	145.230	-	N9BMH	o 141.3	N9BMH
Milwaukee	145.390	-	WBØAFB	o127.3	MATC RC
Milwaukee	146.625	-	WB9ZRB	o	WB9ZRB
Milwaukee	146.670	-	W9WK	o	ARES
Milwaukee	146.790	-	W9HHX	o a (ca) 127.3	M SOE ARC
Milwaukee	146.850	-	W9KHO	o 127.3	MICORS
Milwaukee	146.910	-	WA9JOB	o e z x 127.3	M.R.C.
Milwaukee	147.000	+	W9PY	o 146.2	P.R.C.
Milwaukee	147.105	+	K9IFF	c (ca)tt	K9IFF
Milwaukee	147.135	+	NY9T	opl141.3	NY9T
Milwaukee	147.165	+	WB9SDD	o127.3 e	WB9SDD
Milwaukee	147.210	+	W9ODD	o127.3	M.U. RAMS

**144-148 MHz 275
WISCONSIN-WYOMING**

<i>Location</i>	<i>Output</i>	<i>Input</i>	<i>Call</i>	<i>Notes</i>	<i>Sponsor</i>
New Berlin	147.285	+	W9EBF	o 127.3	W9EBF
Pewaukee	147.210	+	WB9AKC	o 127.3	WCTC ARC
Pt Washington	146.970	-	W9CQO	oa 127.3 e x z	O.R.C
Pt Washington	147.330	+	WB9RQR	oa 127.3	OZARES
Racine	147.270	+	W9UDU	oaezi p r	L/S RP A
St Lawrence	146.730	-	W9MQD	o	WC ARC
Trevor	145.290	-	KA9VZD	oaelzx	STLIN ARC
Waukesha	147.390	+	N9KS	o	E.A.R.S.
SOUTHWEST					
Bluff Siding	146.835	-	WB0BDI	o	WARC
Ettrick	146.700	-	WA9HCZ	y2125 hz	WA9HCZ
Hillsboro	145.370	-	WB9SBD	o	WB9SBD
Hixton	146.940	-	KC9YE	o	T/J RA
La Crosse	146.760	-	K9CUT	o	LCARC
La Crosse	146.865	-	KE9XQ	o	KE9XQ
La Crosse	146.970	-	K0JYB	o a e x	RVRLNDARC
La Crosse	147.090	+	N9ETD	o	MVARA
Mt Sterling	147.360	+	W9DMH	o	W9DMH
Platteville	145.270	-	N9PMB	o a e	UWPARC
Richland Ctr	146.910	-	WB9SLI	o t	P V RP A
Sparta	147.000	+	KA9YPF	o	KA9YPF
Tigerton	147.135	+	KF9TS	o e a r	KF9TS
Tomah	145.390	-	N9BOE	o e z911	MCARC
WYOMING					
CENTRAL					
Casper	146.640	-	WB7RDQ	o	WB7RDQ
Casper	146.940	-	W7VNJ	oaex	CARC
Lander	147.000	+	KD7BN	oelx	KD7BN
Riverton	145.290	-	WB7FFK	100.0	HD7BN
Riverton	146.805	-	KD7BN	oelx	FCARS
Riverton	147.030	+	KD7BN	ol	KD7BN
Riverton	147.300	+	N7DMO	o(ca)lx	KB7PLA
EAST CENTRAL					
Douglas	146.910	-	WB7AEM	100l 146.88	GPARA
Douglas	147.150	+	W7OGT	o	CCARC
Douglas	147.210	+	KT7V	o	KT7V
Lusk	147.330	+	W7IFW	oe	W7IFW
NORTH CENTRAL					
Greybull	146.670	-	WA7NZI	orx	CRACES
Sheridan	146.730	-	N7KEO	oa	N7KEO
Sheridan	146.820	-	W7GUX	ox	SRAL
NORTHEAST					
Gillette	146.970	-	W7HNI	oa	CCARC
Gillette	147.150	+	W7CM	o	CCARC
Gillette	147.360	+	N7GVV	o	CCARC
Sundance	146.790	-	K0HP	ox	K0HP
NORTHWEST					
Cody	146.850	-	W7PT	ox	CMARC

**276 144-148 MHz
WYOMING-ALBERTA**

<i>Location</i>	<i>Output</i>	<i>Input</i>	<i>Call</i>	<i>Notes</i>	<i>Sponsor</i>
SOUTH CENTRAL					
Rawlins	146.700	-	WA7LFT	o	HAMS
Rawlins	146.760	-	N7ZED	oax	CCARS
Rawlins	147.390	+	KD7BN	oelx	HERC
SOUTHEAST					
Cheyenne	145.235	-	N7QBQ	114.8 (ca)ez	N7MYR
Cheyenne	146.775	-	W7NE	o(ca)e	SHY-WY AR
Cheyenne	147.105	+	WA7H	o(ca)r	SHY-WY AR
Laramie	146.610	-	K7EY	oae	UARC
Laramie	146.820	-	N7MMC	olx	WARS
Laramie	147.015	+	N7MMC	114.8 (ca)ex	N7MMC
Torrington	146.730	-	WA7ALI	o	HPARC
Torrington	147.030	+	KT7V	o	KT7V
Wheatland	146.880	-	WA7SNU	ol 146.91	GPARA
SOUTHWEST					
Cokeville	147.300	+	N7BRQ	oae	WA7ZZY
Evanston	145.330	-	N7EYQ	o	N7EYQ
Kemmerer	147.090	+	W7PIF	oar	LCRACES
Labarge	146.880	-	W7VHS	o	W7VHS
Rock Springs	146.610	-	N7ERH	or	SWRACES
Rock Springs	146.940	-	NW7I	ox	SWARC
WEST CENTRAL					
Afton	146.970	-	WB7TJH	o	SVARC
Dubois	146.820	-	KD7BN	oelx	KD7BN
Jackson	146.910	-	N7NG	oarx	TCORACES
Kemmerer	147.390	+	W7PIF	o	W7PIF
Star Valley	146.610	-	N7VGS	oe-sunlz	N7VGS
ALBERTA					
Fairview	147.375	+	VE6AZZ		VE6NN
BANFF					
Banff	147.030	-	VE6BNF	o	
Lake Louise	147.330	+	VE6HWY	o-Sun	CARA
CALGARY					
Calgary	145.150	-	VE6LAN-1	n	CARA
Calgary	145.150	-	VE6PAK-2	g	CARA
Calgary	145.150	-	VE6PAX	o	VE6KQ
Calgary	146.610	-	VE6OIL	oe	SARA
Calgary	146.640	-	VE6NQ	ex	CARA
Calgary	146.730	-	VE6MX	oa	VE6MX
Calgary	146.760	-	VE6NOV	oa	CARA
Calgary	146.850	-	VE6RYC	oael	CARA
Calgary	146.940	-	VE6RPT		VE6COS
Calgary	147.060	-	VE6AUY	oe	CARA
Calgary	147.090	+	VE6SPR	o	VE6COT
Calgary	147.240	+	VE6GWR	o	SARA
Calgary	147.270	+	VE6TPA	oa	CARA
Calgary	147.390	+	VE6WRT	oae	VE6CPT
Plateau Mtn	147.360	+	VE6RMT	oel	CARA
CENTRAL					
Camrose	146.760	-	VE6WW	o	RCARC

<i>Location</i>	<i>Output</i>	<i>Input</i>	<i>Call</i>	<i>Notes</i>	<i>Sponsor</i>
Carbon	146.715	-	VE6RCB	oe	CARA
Clive	145.430	-	VE6GAS	o	VE6TE
DRUMHELLER					
Hanna	146.820	-	VE6HB	ol	THARC
EDMONTON					
Beaumont	147.180	+	VE6PAW	oa	VE6PAW
Edmonton	146.640	-	VE6QCR	o	QCARC
Edmonton	146.850	-	VE6ETR	oae	VE6BJP
Edmonton	146.940	-	VE6MR	o	VE6MR
Edmonton	147.030	+	VE6JHR		VE6SAN
Edmonton	147.060	-	VE6HM	oa	NARC
Edmonton	147.120	+	VE6RES	o	RAES
Edmonton	147.240	+	VE6JN	ol	NARC
Fort Saskatchewan	147.270	+	VE6FSR	o	VE6TCK
Fort Saskatchewan	147.360	+	VE6GNS		VE6TCK
Pigeon Lake	146.880	-	VE6SS	oex	
Sherwood Park	145.290	-	VE6SRV	o	
GRANDE PRAIRIE					
Beaverlodge	146.850	-	VE6XN	o	PCARC
Grande Prairie	146.360	+	VE6LGL	ol link to	VE7RMS
Grande Prairie	146.700		VE6GBS	oa simplex	VE6GBS
Grande Prairie	146.850	-	VE6BL	o	
Grande Prairie	147.060	-	VE6OL	ox	
Rycroft	146.970	-	VE6MAR	o	VE6BHH
KANANASKIS					
Fortress Mountain	147.120	+	VE6AQA	o	CARA
LETHBRIDGE					
Lethbridge	146.880	-	VE6CAM	oe	VE6CAM
MEDICINE HAT					
Brooks	147.120	+	VE6EID	oel	BARC
Brooks	147.270	+	VE6NEW	oa	BARC
Medicine Hat	146.700	-	VE6HHO	o	MHARC
Medicine Hat	147.060	-	VE6HAT	oalx	MHARC
Medicine Hat	147.180	+	VE6MHT	o	MHARC
NORTH					
Athabaska	146.730	-	VE6BOX	oe	VE6BOY
NORTHEAST					
Ashmont	147.180	+	VE6TTL	exp	VE6ARJ
Cold Lake	147.090	+	VE6ADI	oa	
Cold Lake	147.090	+	VE6RCH	oale	VE6BPS
Elk Island	146.610	-	VE6REI	o	VE6BEX
Ft McMurray	146.940	-	VE6TAC		
Ft McMurray	146.940	-	VE6TBC	ol	
Ft McMurray	147.000	+	VE6TRC	oae	TARC
Glendon	145.450	-	VE6HOG		VE6XLR
Slave Lake	147.030	+	VE6SLR	o	VE6AMY
St Paul	146.670	-	VE6SB	oa	VE6SB
Willingdon	146.790	-	VE6RJK	oex	VE6BIK

278 144-148 MHz

ALBERTA-BRITISH COLUMBIA

<i>Location</i>	<i>Output</i>	<i>Input</i>	<i>Call</i>	<i>Notes</i>	<i>Sponsor</i>
NORTHWEST					
Grande Cache	147.390	+	VE6YGR		
Nordegg	145.210	-	VE6PZ	ol	CARL
Whitecourt	146.820	-	VE6PP	ox	QCARC
PEACE RIVER					
Peace River	146.790	-	VE6PRC	o	PRARC
Peace River	146.820	-	VE6AAF	oa	
Peace River	146.820	-	VE6PRR	oa	
RED DEER					
Alix/Bashaw	147.210	+	VE6PAT	oale	VE6ZH
Red Deer	145.110	-	VE6QE-1	n	CARL
Red Deer	145.330	-	VE6REP	olx	VE6MCD
Red Deer	146.670	-	VE6UK	Future	CARL
Red Deer	147.150	+	VE6QE	oaelx	CARL
RockyMtn House	146.910	-	VE6VHF	oaelx	CARL
SOUTH					
Claresholm	146.790	-	VE6ROT	oe	PHARTS
High River	147.000	+	VE6CQM	oae	VE6BGL
Milk River	146.760	-	VE6BRC	oal	VE6BRX
Warner	146.670	-	VE6BBR	o	VE6BD
SOUTH CENTRAL					
Cremona	145.350	-	VE6WRN	o	VE6CPK
Olds	145.490	-	VE6OLS	oal	VE6KN
Stettler	146.700	-	VE6STR	oa	
Wimborne	146.970	-	VE6BT	oelx	THARC
SOUTHWEST					
Livingston Mtn	147.030	+	VE6WRO		VE6AMC
Turner Valley	147.300	+	VE6CBI	c	VE6CBI
YELLOWHEAD					
Hinton	146.760	-	VE6YAR	oaex	VE6YAC
Jasper	147.480	-	VE6KMC	o	
BRITISH COLUMBIA					
Burnaby	145.350	+	VE7BAR	o	BARC
CASSIAR					
Cassiar	146.940	-	VE7RWT	o	CARC
CENTRAL CARIBOU					
100 Mile House	146.820	-	VE7RKM	o	100MARC
Williams Lake	146.620	-	VE7TMR	o	CARFMSOC
Williams Lake	146.640	-	VE7RWL	oa	WL ARC
Williams Lake	147.120	+	VE7RWL	o	WL ARC
COQUIHALLA					
Mt Thynne	146.980	-	VE7TYN	ox	KARC
CRANBROOK					
Cranbrook	145.010	145.010	VE7PAC	o link to	223.42
Cranbrook	146.940	-	VE7CAP	oa	EKARC
Kimberley/NSMtn	145.190	28.600	VE7REK	o	E KTARC
FRASER CANYON					
Lytton	147.060	+	VE7HGR	o	IPARN
FRASER VALLEY					
Abbotsford	147.240	+	VE7RVA	o	FVAG
Chilliwack	145.310	-	VE7RYY	c Exp	VE7BPE
Chilliwack	147.000	-	VE7ELK	o	FROG

BRITISH COLUMBIA

<i>Location</i>	<i>Output</i>	<i>Input</i>	<i>Call</i>	<i>Notes</i>	<i>Sponsor</i>
Chilliwack	147.100	+	VE7RCK	o	CHNHARC
Langley	147.380	+	VE7RLY	oe link to 443.375	LARA
Whonnock	144.930	+	VE7HNY	o digi	PARC
GRAND FORKS					
Grand Forks	147.280	+	VE7RGF	o	GF ARC
HOWE SOUND					
Bowen Island	146.720	-	VE7RBI	oe	CBCEARSM
KAMLOOPS					
Clearwater	146.920	-	VE7RWG	o	VE7EIN
Clinton	147.000	-	VE7LIM	o	KARC
Kamloops	146.940	-	VE7RKA	oae	KARC
Kamloops	146.960	-	VE7RLO	ox	KARC
MANNING PARK					
Manning Park	147.060	+	VE7MPR	ox	IPARN
NELSON					
Creston	146.800	-	VE7RCA	o	CRNHARC
Nakusap	146.940	-	VE7RDM	o	VE7EDA
Nelson	146.640	-	VE7RCT	o	WKT ARC
Nelson	147.060	-	VE7BTU	o	WKARC
NORTH CENTRAL					
Fort Fraser	147.030	+	VE7RFF	o	VE7DTK
Houston	147.060	+	VE7RHN	o	BV ARC
Smithers	146.880	-	VE7RBH	o	BVARC
Smithers	146.940	-	VE7RHD	o	BVRC
Terrace	146.700	-	VE7RCD	o	TK ARC
Terrace	146.850	-	VE7RTK	o	TKARC
Terrace	146.940	-	VE7RDD	o	TK ARC
Vanderhoof	146.800	-	VE7RSM	o	FGARC
OKANAGAN VALLEY					
Apex Alpine	146.920	-	VE7OKN	oex	PARC
Kelowna	146.620	-	VE7ROC	oa	OCARC
Kelowna	146.820	-	VE7ROK	oa	OCARC
Penticton	146.840	-	VE7PEN	oa	VE7BEE
Penticton	146.940	-	VE7OKN	oeEXP	PARC
Penticton	147.120	+	VE7RPC	o	PARC
Penticton	147.320	+	VE7REE	o	VE7BEE
Portable	146.720	-	VE7OGO	oa	OCARC
Vernon	146.880	-	VE7RSS	o	NOKARS
Vernon	146.900	-	VE7RHW	o	VE7RHW
Vernon	147.040	-	VE7RVN	oa	NORAC
PEACE RIVER					
Chetwynd	146.820	-	VE7RBM	lo	VE7EQF
Dawson Creek	146.760	-	VE7RMS	oa	VE7DSG
Dawson Creek	146.940	-	VE7RDC	o	HVCOMMASS
Fort St John	146.880	-	VE7RSJ	o	BCOCARC
Pink Mtn	147.000	-	VE7RPI	lo	BCOCARC
PRINCE GEORGE					
Prince George	146.880	-	VE7RPG	o	RPGASSOC
Quesnel	147.060	-	VE7RQL	o	QARC
PRINCE RUPERT					
Prince Rupert	146.880	-	VE7RPR	o	PR ARC
Prince Rupert	146.940	-	VE7RKI	o	PRARC

**280 144-148 MHz
BRITISH COLUMBIA**

<i>Location</i>	<i>Output</i>	<i>Input</i>	<i>Call</i>	<i>Notes</i>	<i>Sponsor</i>
ROGERS PASS					
Revelstoke	146.720	-	VE7REV	ox	VE7EKC
SALMON ARM					
Salmon Arm	146.680	-	VE7RTS	o	VE7EJE
Salmon Arm	146.760	-	VE7RNH	o	ShusARC
Salmon Arm	147.020	-	VE7EKR	o	SASARS
Sicamous	145.150	-	VE7RSA	o	VE7UN
Sorrento	146.640	-	VE7RAM	o	VE7EHL
TRAIL					
Trail	146.840	-	VE7CAQ	oa	T&DFMClub
VANCOUVER					
Burnaby	144.750	+	VE7RBY	o	BARC
Burnaby	147.040	+	VE7RCH	o	CHRASS
Maple Ridge	146.800	-	VE7RMR	oae	MRARC
N Vancouver	145.450	-	VE7TOK	oaz	VE7MBG
N Vancouver	146.720	-	VE7RBC	oe	CBCEARS
N Vancouver	146.940	-	VE7RPT	o(ca)t	BCFMCA
N Vancouver	147.020	+	VE7RAG	oe	BCFMCA
N Vancouver	147.260	+	VE7RNS	ox	VE7CHU
N Vancouver	147.300	+	VE7RDX	o	BCDXC
Port Hardy	146.940	-	VE7RNI	o	NIARS
Richmond	147.140	+	VE7RMD	o	RARC
Surrey	147.340	+	VE7RSE	o	SARC
Surrey	147.360	+	VE7RSL	o	SATUC
Vancouver	145.170	-	VE7TEL	o	BCT/Totem
Vancouver	145.210	-	VE7RTY	o	BCTG
Vancouver	145.270	-	VE7UBC	o	UBCARC
Vancouver	145.490	-	VE7VCH	o(ca)ze	VanCG
Vancouver	147.060	+	VE7FVR	o	IPARN
Vancouver	147.120	+	VE7VAN	o	VANRA
Whonnock	147.280	+	VE7RFV	o	FVDXC
VANCOUVER ISLAND					
Campbell River	146.960	-	VE7RCR	o	NIARS
Comox	146.780	-	VE7RCV	oa	CVWC
Courtenay	146.910	-	VE7RAP	o	CVWC
Nanaimo	145.430	-	VE7RNB	o	NAARG
Nanaimo	146.640	-	VE7ISC	bcn	VISRR
Newcastle Island	146.680	-	VE7RNC	o	NIARC
Parksville	145.470	-	VE7RNA	o	NAARG
Port Alberni	147.150	+	VE7RPA	o	AARC
Port Alberni	147.240	+	VE7RAC	lo	AARC
Saltspring Island	146.660	-	VE7RMT	lo	VARRA
Saltspring Island	147.320	+	VE7RSI	o	BCFMCA
Ucluelet	145.330	-	VE7RWC	lo	UARC
VICTORIA					
Victoria	145.410	-	VE7RSR	o	VICNHARC
Victoria	146.680	-	VE7RVC	lo	NAARG
Victoria	146.840	-	VE7VIC	o(ca)ze	VARRA
WHISTLER					
Whistler	145.170	-	VE7RDP	o	VE7AHM
YELLOWHEAD					
McBride	146.760	-	VE7RMB	o	McBARC
Valemount	147.000	-	VE7YCR	o	YARC

**144-148 MHz 281
LABRADOR-MANITOBA**

<i>Location</i>	<i>Output</i>	<i>Input</i>	<i>Call</i>	<i>Notes</i>	<i>Sponsor</i>
LABRADOR					
LABRADOR CITY					
Labrador City	146.760	-	VO2AD	oa	W Labr RC
MANITOBA					
BRANDON					
Brandon	146.730	-	VE4TED	oa	BrandonRC
Brandon	146.940	-	VE4BDN	ox	BrandonRC
Neepawa	147.210	+	VE4NEP	ol	MANRS
DAUPHIN					
Dauphin	146.640	-	VE4DPN	oa	DARC
Dauphin	147.030	-	VE4BMR	ox	MANRS
FLIN FLON					
Flin Flon	146.940	-	VE4FFR	ox	FliFlonRC
INTERLAKE					
Arborg	147.090	+	VE4ARB	o	
Ashern	146.700	-	VE4SHR	o	VE4KE
Fisher Branch	145.410	-	VE4FBR	o	VE4FBR
Gimli	146.850	-	VE4GIM	ol	MANRS
Gull Lake	145.490	-	VE4GUL	owbl	VE4CV/ACV
Lundar	146.970	-	VE4LDR	ol	VE4GM
Selkirk	147.060	+	VE4MBR	oa 3A	
Teulon	147.000	+	VE4TEU	o	
NORTH CENTRAL					
Thompson	146.940	-	VE4TPN	ox	ThmpsnARC
NORTHWEST					
Swan River	145.450	-	VE4SRR	ol	SWANRARC
The Pas	145.350	-	VE4PAS	o	THEPASARC
SOUTH CENTRAL					
Austin	146.910	-	VE4MTR	o	VE4RE
Bruxelles	146.880	-	VE4HS	olx	SW ARC
St Jean	145.270	-	VE4CDN	ol	MANRS
SOUTHEAST					
Falcon Lake	146.640	-	VE4FAL	ol	VE4AS
Hadishville	147.360	+	VE4EMB	olx	MANRS
Milner	145.210	-	VE4MIL	ol	
Pinawa	145.370	-	VE4PIN	ox	AECL
SOUTHWEST					
Killarney	146.850	-	VE4KIL	ox	VE4RO
WEST CENTRAL					
Foxwarren	147.060	+	VE4PCL	ol	PCL RS
Russell	147.240	+	VE4BVR	l	RUSSELLARC
WINNIPEG					
Birds Hill	146.820	-	VE4INT	ox	ARRC
Elie	147.240	+	VE4RAG	ol 3A	VE4TOM
Starbuck	146.610	-	VE4MAN	olx	MANRS
Winnipeg	145.290	-	VE4WOD	o	VE4WOD
Winnipeg	145.350	-	VE4WNR	oa	VE4VE
Winnipeg	146.760	-	VE4CNR	o	CNRE
Winnipeg	147.120	+	VE4AGA	ol	VE4AGA
Winnipeg	147.270	-	VE4UMR		U of M AR
Winnipeg	147.300	+	VE4EDU	ol	MANRS
Winnipeg	147.390	+	VE4WPG	ol	MANRS

282 144-148 MHz

MANITOBA-NEWFOUNDLAND

<i>Location</i>	<i>Output</i>	<i>Input</i>	<i>Call</i>	<i>Notes</i>	<i>Sponsor</i>
Winnipeg	147.510	147.510	VE4WRS	caSimPatch	
Winnipeg	147.780	-	VE4WDX	c	WPGDX

NEW BRUNSWICK

BATHURST

Bathurst	146.940	-	VE1PL	o	N ShrARC
Bathurst	147.240	+	VE1CRH	o	
Caraquet	146.760	-	VE1BRF	otelz	
Newcastle	147.150	+	VE1NCR	o	VE1BWV

FREDERICTON

Doaktown	146.910	-	VE1XI	o	IntIRG
Fredericton	146.760	-	VE1PD	o	1RG
Fredericton	146.940	-	VE1RTR	l	VE1ADS
Fredericton	147.120	+	VE1BM	oa	1RG
Kentmore Mtn	147.060	-	VE1KMT	o	1RG
Woodstock	146.970	-	VE1EMT	oa	VE1ACB

MONCTON

Moncton	146.880	-	VE1RPT	o	VE1NU
Moncton	147.090	+	VE1MTN	o	VE1XW
Moncton	147.270	+	VE1HUB	o	
Shediac	147.225	+	VE1BSR	o	SBRG

NORTH

Dalhousie	146.640	-	VE1SMR	o	
-----------	---------	---	--------	---	--

NORTHWEST

Edmunston	146.880	-	VE1EDM	o	
Plaster Rock	147.270	+	VE1PRR	o	VE1BTN

SAINT JOHN

Saint John	146.820	-	VE1KI	o	StJohnARA
Saint John	147.210	+	VE1SIR	oea	VE1SI
Saint John	147.270	+	VE1EE	oe	LCARC
Saint Stephen	146.700	-	VE1BI	d	
Saint Stephen	146.850	-	VE1IE	o	StCroixRC

SUSSEX

Sussex	146.610	-	VE1SMT	o	
--------	---------	---	--------	---	--

NEWFOUNDLAND

Argentia	146.820	-	VO1ARG	o	
Birchy Lake	147.240	-	VO1BLR	o	
Holyrood	146.960	-	VO1CBR	o	
Marystown	146.620	+	VO1AWR	o	
Marystown	146.850	-	VO1MST	o	VO1EE
Placentia	147.010	+	VO1PFR	o	
Red Rocks	146.670	-	VO1PAB	oe	PABARC
Shoal Harbour	147.260	-	VO1SHR	ol	ARCON
Terra Nova	147.300	-	VO1TNP	o	

CORNER BROOK

Corner Brook	146.940	-	VO1MO	oa	HumbarsRC
--------------	---------	---	-------	----	-----------

GANDER

Gander	146.580	+	VO1GLR	ol	
Gander	146.880	-	VO1ADE		VO1ADE
Gander	147.480	-	VO1AV	oa	

NEWFOUNDLAND-NOVA SCOTIA

<i>Location</i>	<i>Output</i>	<i>Input</i>	<i>Call</i>	<i>Notes</i>	<i>Sponsor</i>
GRAND FALLS					
Grand Falls/ Wndsr	146.760	-	VO1JY	oa	ExpltsARC
Grand Falls/ Wndsr	147.360	-	VO1JY	o	
ST JOHNS					
St John's	146.940	-	VO1GT	oal	SONRA
St John's	147.060	-	VO1EN	oal	SONRA
St John's	147.360	-	VO1BT	o	SONRA
NORTHWEST TERRITORIES					
FORT PROVIDENCE					
Ft Providence	145.190	-	VE8RPO	ol	YARS
FORT SMITH					
Fort Smith	145.170	-	VE8RDP	o	YARS
HAY RIVER					
HayRiver	145.210	-	VE8HR	oal	VE8CM
RAE-EDZO					
Rae-Edzo	145.150	-	VE8RAE	ol	YARS
YELLOWKNIFE					
Yellowknife	145.010	145.010	VE8NWT	VHF/HF gate-14.111MHz in	VE8DP
Yellowknife	145.370	-	VE8ROM	olae	VE8OM
Yellowknife	145.410	-	VE8PTL	oale-sun	VE8DVH
Yellowknife	145.430	-	VE8VH	olae	VE8DVH
Yellowknife	145.450	-	VE8RAG	oale	VE8MP
Yellowknife	146.940	-	VE8YK	oael	YARS
Yellowknife	147.000	-	VE8NWT	oel	VE8DP
Yellowknife	147.180	+	VE8RPT	oel	VE8DP
NOVA SCOTIA					
ANTIGONISH					
Fairmont	146.820	-	VE1RTI	o	RdIslesRC
CAPE BRETON ISLAND					
Big Harbour	147.120	+	VE1BVH	oa	VE1BNH
Boisdale	146.880	-	VE1HAM	ol	CBRG
Cape Smokey	147.240	+	VE1CBI	oal	
Kiltarity	146.730	-	VE1KIL	l	
Sydney	146.610	-	VE1CR	olx	SydneyARC
Sydney	146.940	-	VE1SYD	oa	SydneyARC
HALIFAX					
Bedford	146.850	-	VE1NZ	ol	VE1AGU
Dartmouth	147.150	+	VE1DAR	oa	DARC
Gore	146.640	-	VE1OM	o	GoreRA
Halifax	146.940	-	VE1CBC	o	CBCARC
Halifax	147.270	+	VE1MAR	oa	HDARC
Hammonds	146.685	-	VE1DXI		
HFX Airport	146.970	-	VE1CDN	l	VE1YZ
Musquodoboit	147.030	+	VE1MHR	d	
NEW GLASGOW					
New Glasgow	146.760	-	VE1HR	oeal	PCARC
NORTHWEST					
Springhill	147.000	-	VE1SPR	oal	VE1AIC

284 144-148 MHz
NOVA SCOTIA-ONTARIO

<i>Location</i>	<i>Output</i>	<i>Input</i>	<i>Call</i>	<i>Notes</i>	<i>Sponsor</i>
OTHER AREAS					
Ninever	147.090	+	VE1NIN	o	
SOUTHWEST					
Blockhouse	147.240	+	VE1LCA	o	
Blomidon	147.180	+	VE1AEH	o	NSVHFA
Granite Village	147.360	+	VE1QW	d	QCARC
Greenwood	147.240	+	VE1WN	oa	GrnwdARC
Liverpool	147.300	+	VE1VO	oap	
Shelburne	146.610	-	VE1SCR	o	
Victoria Beach	146.790	-	VE1AAR	oa	VE1UC
Yarmouth	146.730	-	VE1YAR	o	YARC
TRURO					
Truro	146.790	-	VE1XK	oa	TruroARC
Truro	146.910	-	VE1ZG	oe	TruroARC
Truro	147.210	+	VE1TRO	oe	TruroARC
WEST					
Bridgetown	147.060	-	VE1BO	e	
ONTARIO					
NORTHEAST					
Cobalt	146.970	-	VE3TAR	o	VE3TAR
Elliot Lake	147.000	+	VE3TOP	oa	VE3MNR
Espanola	147.390	+	VE3YSB	o	VE3YSB
Gogama	146.610	-	VE3OPO	o	VE3OPO
Kirkland Lake	146.880	-	VE3KLR	o	VE3KLR
Little Current	147.270	+	VE3RMI	oa	VE3RMI
Mattawa	145.410	-	VE3EOR	o	VE3EOR
Mattawa	147.150	+	VE3NBR	o	VE3NBR
Mindemoya	146.670	-	VE3LTR	o	VE3LTR
North Bay	147.180	+	VE3NHM	oaez	VE3DRP
Ramore	147.210	+	VE3TIR	ol	VE3TIR
Sault Ste Marie	146.940	-	VE3SSM	o	VE3SSM
Sault Ste Marie	147.060	-	VE3SAP		VE3SAP
Sault Ste Marie	147.150	+	VE3YAK	oa	VE3YAK
St Joseph Isl	146.880	-	VE3SJI	o	VE3SJI
Sudbury	146.700	-	VE3JPF	a	VE3JPF
Sudbury	146.760	-	VE3ONL	l	VE3ONL
Sudbury	147.060	-	VE3SRG		VE3SRG
Sudbury	147.120	+	VE3VLY		VE3VLY
Temagami	146.910	-	VE3YEM	o	VE3TEM
Timmins	147.060	+	VE3AA	ol	VE3AA
Wawa	146.940	-	WE3WAW	oa	VE3WAW
NORTHWEST					
Dryden	147.240	+	VE3DRY	oaez	VE3DRY
EarFIs/Red Lake	147.060	-	VE3RLD	o	VE3RLD
Falcon Lake	146.640	-	VE3FAL	oa	VE3FAL
Fort Francis	146.820	-	VE3RLC	oa	VE3RLC
Fort Francis	147.060	-	VE3FHS		VE3FHS
Geraldton	147.900	-	VE3GLD	oae	VE3GLD
Hudashville	147.360	-	VE3EMB	o	VE3EMB
Kenora	146.010	+	VE3KNH		VE3KNH
Kenora	146.910	-	VE3YQK	oa	VE3YQK
Kenora	147.030	-	VE3LWR	oae	VE3LWR

ONTARIO

<i>Location</i>	<i>Output</i>	<i>Input</i>	<i>Call</i>	<i>Notes</i>	<i>Sponsor</i>
Longlac	147.060	-	VE3LLT	o	VE3LLT
Sioux Narrows	146.940	-	VE3RSN	oa	VE3RSN
Thunder Bay	146.820	-	VE3TBR	oaez	VE3TBR
Thunder Bay	147.060	-	VE3YQT	oa	VE3YQT
Thunder Bay	147.270	+	VE3RUM	ca	VE3RUM
ONTARIO - EAST					
Almonte	147.270	+	VE3AAR	oa	VE3AAR
Lavant	146.640	-	VE3RED	oal	VE3ICF
Marmora	145.410	-	VE3TZW	o	MRC
Moose Creek	145.370	-	VE3OJE	o	VE3FHU
North Gower	145.450	-	VE3RIX	o	MARC
Smiths Falls	147.210	+	VE3RLR	oa	SFARC
Tweed	147.120	+	VE3RNU	ol	VE3ULM
ONTARIO - OTTAWA VALLEY					
Barrys Bay	146.970	-	VE3RKA	oal	VE3TAG
Bissett Crk	147.120	+	VE3ZBC	ol	VE3YYY
Foymount	147.330	+	VE3UCR	ol	RCARC
Pembroke	146.760	-	VE3NRR	oal	RCARC
Port Alexander	146.790	-	VE3WBQ	oa	VE3GQW
Renfrew	146.910	-	VE3ZRR	oalx	ZRRRG
Renfrew	147.060	-	VE3STP	oa	
ONTARIO - SEAWAY VALLEY					
Belleville	146.835	-	VE3MHZ	oa	VE3APF
Belleville	146.985	-	VE3KBR	ox	VE3BGY
Brockville	146.820	-	VE3BAT	oa	VE3IWI
Carryingplace	147.015	+	VE3TRN	o	TARC
Cornwall	147.180	+	VE3SVC	oal	SVARC
Cornwall	147.240	+	VE3SDG	o	UCARA
Iroquois	145.290	-	VE3IRO	oa	IARG
Kingston	146.790	-	VE3KNR	oa	VE3LGS
Kingston	146.940	-	VE3KER	oal	KARC
Morrisburg	146.760	-	VE3SVR	o	VE3BOQ
Picton	145.370	-	VE3RAA	oal	VE3RAARA
Picton	146.730	-	VE3TJU	oal	PERC
ONTARIO - N.C.A.					
NATIONAL CAPITOL AREA					
Hull, PQ	146.745	+	VE2RAO	oal 123.0	CRAO
Hull, PQ	146.940	-	VE2CRA	ox	OARC
Hull, PQ	147.360	+	VE2KPG	o(ca)	VE2CV
Ottawa, ON	146.610	-	VE3RST	oa	VE3AVH
Ottawa, ON	146.670	-	VE3HPY	ol136.5	VE3HPY
Ottawa, ON	146.790	-	VE3ZCC	oe	VE2GBK
Ottawa, ON	146.880	-	VA3EMU		VA3EMU
Ottawa, ON	147.030	-	VE3TEL	oalxz 100.0	PARC
Ottawa, ON	147.150	+	VE3MPC	oalxz	CPCARC
Ottawa, ON	147.300	+	VE3TWO	oel	OVMRC
Ripon, PQ	145.410	-	VE2RBH	ol 123.0	CRAO
ONTARIO - WNYSORC AREA					
ALL WNYSORC AREAS 0.0					
	145.250	-	SNPF	SNP	
	147.390	+	SNPF	SNP	

ONTARIO

<i>Location</i>	<i>Output</i>	<i>Input</i>	<i>Call</i>	<i>Notes</i>	<i>Sponsor</i>
CENTRAL 156.7					
Ahmic Arbour	147.360	+	VA3AMH	DS e	
Bracebridge	146.865	-	VE3MRT	o	
Britt	147.030	-	VE3RSR	o e	
Collingwood	146.790	-	VE3MTR	o Link1	
Dwight	146.775	-	VE3MUS	o Link2 (ca)	
Dwight	146.820	-	VE3MUS	o link2 (ca)	
Edgar	145.190	-	VE3TTB	o Link1	
Edgar	146.850	-	VE3LSR	e z	
Edgar	147.315	+	VE3LSR	e z DVR	
Lindsay	147.195	+	VE3LNZ	o	V-H ARC
Midland	146.760	-	VE3SGB	o	
Midland	146.910	-	VE3UGB	o Link1	
Orillia	146.655	-	VE3JPX		
Orillia	147.210	+	VE3ORR	o	
Oshawa	147.120	+	VE3OSH	o e	
Owen Sound	146.940	-	VE3OSR	o	
Parry Sound	145.490	-	VE3RPL	o Link1	
Pefferlaw	147.285	+	VE3PTX	o	
Penetang	147.150	+	VE3PEN	o	
Penetang	147.180	+	VE3MGB	o	
Shelburne	146.685	-	VE3ZAP	o Link1	
CENTRAL EAST 162.2					
Cambellford	145.390	-	VE3KFR	o	
Colborne	147.165	+	VE3RTY	o DS Link	
Essonville	147.240	+	VE3TBF	o Link2	
Haliburton	146.655	-	VE3ZHR		
Ingoldsby	147.105	+	VE3TWF	o	
McArthur Mills	147.180	+	VA3PLA	o	
Minden	147.075	+	VE3VHH	o ca link 443.550	
Peterborough	146.625	-	VE3PBO	o Link1 Link2 (ca) e	
Peterborough	146.970	-	VE3QRU	o	
Rice Lake	145.150	-	VE3RTR	o Link1	
CENTRAL WEST 97.4					
Kincardine	146.610	-	VE3TIV	o	
Lions Head	146.895	-	VE3GBT	o	
Owen Sound#	145.290	-	VE3OST		
Paisley	146.730	-	VE3RBT	o	
Port Elgin	146.820	-	VE3PER	o e a	
Proton Stn	146.640	-	VE3RAN	o e	
Waikerton	145.110	-	TBA	o a e	
EAST 162.2					
Maynooth	147.000	+	VE3WPR	o Link2	
METRO TORONTO 103.5					
Aurora	145.470	-	VE3ULR	o Link1	
Ballantrae	146.835	-	VE3ZJC		
Brampton	145.170	-	VE3WDW	link	
Brampton	146.880	-	VE3PRC	o (ca)	
King City	145.350	-	VE3NOW	o	
King City	147.225	+	VE3YRC	o DS	
Mississauga	145.430	-	VE3MIS	o	
Mississauga	147.255	+	VE3BDJ	exp	
Myrtle Stn	147.375	+	VE3SPA	o	

<i>Location</i>	<i>Output</i>	<i>Input</i>	<i>Call</i>	<i>Notes</i>	<i>Sponsor</i>
Richmond Hill	146.700	-	VE3TTY	o	
Scarborough	146.745	-	VE3RTC	o(ca)link:443.825	
Stouffville	147.270	+	VE3TNC	o	
Stouffville	147.330	+	VE3TDX	o DX info	
Toronto	145.110	-	VE3WOO	o	
Toronto	145.130	-	VE3TRO	o	
Toronto	145.230	-	VE3XUU	o	
Toronto	145.370	-	VE3GER	o Link1	
Toronto	145.410	-	VE3TWR	o (ca) e z Link2	
Toronto	145.410	449.400	VE3TWR	o (ca) e z Link2	
Toronto	145.450	-	VE3NU	c	
Toronto	146.940	-	VE3TOR	o	
Toronto	146.985	-	VE3SKY	o	
Toronto	147.180	+	VE3MOT		
Uxbridge	146.670	-	VE3PIC	o	
Uxbridge	147.060	+	VE3RPT	o (ca) e z Link2	
Dunnville	147.075	+	VE3HNR	o e a Link:VE3HM	
Fonthill	147.300	+	VE3WCR	o	
Ridgeway	147.165	+	VE3RAC	a e DS Link2 UFAT z	
St Catharines	147.240	+	VE3NRS	o (ca)	
Thorold	145.190	-	VE3RAF	o Link	
NORTH 0.0					
North Bay	145.110	-	VE3NFM	o Link2	
Sudbury	147.300	+	VE3RVE	o Link2	
SOUTH 131.8					
Acton	147.030	+	VE3RSS	o	
Baden	146.970	-	VE3KSR	o (ca) z	
Brantford	145.270	-	VE3DXU	o a e z	
Brantford	147.150	+	VE3TCR	o (ca)	
Burlington	146.895	-	VE3RAE	o	
Burlington	147.210	+	VE3RSB	107.2	
Cambridge	146.790	-	VE3SWR	o	
Delhi	147.045	+	VE3WAT	o (ca)	
Guelph	145.210	-	VE3ZMG	o a z	
Halton Hills	147.135	+	VE3OD	o a e z	
Hamilton	145.490	-	VE3DRW	o Link1	
Hamilton	146.715	-	VE3NYC	(ca) e	
Hamilton	146.760	-	VE3NCF	o a e Link2	
Hamilton	147.105	+	VE3MBR	o a	
Kitchener	146.865	-	VE3RCK	o (ca) z	
Mt Pleasant	145.110	145.610	VE3LOP		
New Dundee	145.330	-	VE3RND	VOX e	
Oakville	147.015	+	VE3OAK	o e	
Selkirk	146.805	-	VE3TVI	o	
Simcoe	146.925	-	VE3SME	o e Link1	
Stoney Creek	147.345	+	VE3PDX	o DX info, Link4	
Waterloo	146.835	-	VE3WWW	o	
Waterloo	147.090	+	VE3WFM	o	
SOUTHWEST 114.8					
Dorchester	147.240	+	VE3NDT	o	
Grand Bend	146.760	-	VE3RGB	o	
Hensall	146.910	-	VE3OBC	o	
Ingersoll	147.270	+	VE3OHR	o	

**288 144-148 MHz
ONTARIO-QUEBEC**

<i>Location</i>	<i>Output</i>	<i>Input</i>	<i>Call</i>	<i>Notes</i>	<i>Sponsor</i>
London	145.390	-	VE3MGI	a e DS Link DVR	
London	145.450	-	VE3OME	eUFAT Link CANWARN	
London	147.060	+	VE3LON	a e DS DTMF:7661	
London	147.180	+	VE3TTT	o Link1	
Lucan	147.000	+	VA3MCR	o	
Mitchell	147.285	+	TBA	o	
St Marys	147.375	+	VE3ZDT	o	
St Thomas	147.330	+	VE3STR	o e a z	
Stratford	145.150	-	VE3RFC	(ca) Link	

SOUTHWEST 118.8

Chatham	145.190	-	VE3COZ	o (ca) e	
Chatham	147.120	+	VE3KCR	o (ca)e z DS L	
Goderich	147.030	+	VE3GOD	o	
Ipperwash	146.940	-	VE3TCB	o Link to VE3NMN	
Kingsville#	145.250	-	VE3ZZZ	SNP	
Kingsville#	147.105	+	VE3ZZZ	o a e Link	
Leamington	147.300	+	VE3TOM	o	
Sarnia	145.370	-	VE3SAR	123.0 (ca) z	
Wallaceburg	146.985	-	VE3WAL	o	
Windsor	145.390	-	VE3ECR	o (ca) 100.0	
Windsor	145.470	-	VE3RRR	o	
Windsor	147.000	+	VE3WIN	o	
Windsor	147.060	+	VE3III	o	
Windsor#	147.390	+	VE3SXY		

PRINCE EDWARD ISLAND

CHARLOTTETOWN

Charlottetown	146.670	-	VE1CRA	oael	VE1AIC
Charlottetown	146.940	-	VE1HI	oae	PEIVHFA

O'LEARY

O'Leary	147.120	+	VE1ATN	oel	VE1BKN
---------	---------	---	--------	-----	--------

SUMMERSIDE

Summerside	146.850	-	VE1CFR	oal	VE1EO
------------	---------	---	--------	-----	-------

QUEBEC

ABITIBI

Amos	146.760	-	VE2RYE	o	
Amos	146.880	-	VE2RQS	oa	
Amos	146.940	-	VE2RIC	o	VE2EUX
Brisay	146.820	-	VE2RNO	ox	VE2THE
La Sarre	146.700	-	VE2RSL	o	CRANOQ
La-Grande-2	147.000	-	VE2RNQ	o	VE2DM
Lac-Larouche	145.490	-	VE2RPV	o	VE2GDL
Parent	146.370	+	VE2RPC	l	VE2RPC
Rouyn-Noranda	146.640	-	VE2RNR	o	VE2KRN
Rouyn-Noranda	146.820	-	VE2RON	oa	CRANOQ
Temiscaming	146.730	-	VE2RTE	o	
Val-D'or	146.760	-	VE2RYL	ox	VE2NOQ
Val-D'or	146.910	-	VE2RBO	oea	VE2MLS

BAS FLEUVE/GASPESI

Carleton	146.820	-	VE2RIN	o	CRABDC
Gaspe	146.880	-	VE2RLE	o	VE2FXG
Gaspe	146.895	-	VE2RLE	oex	VE2EPY

<i>Location</i>	<i>Output</i>	<i>Input</i>	<i>Call</i>	<i>Notes</i>	<i>Sponsor</i>
Grande-Riviere	146.730	-	VE2RBM	oe(ca)	VE2FXG
La Richardier	146.790	-	VE2ROO	oa	CRASL
Les-Mechins	147.270	+	VE2RNM	ox	VE2ENM
Maria	146.910	-	VE2RXL	o	VE2KF
Matane	147.240	+	VE2RXO	oea	VE2FK
Mont-Joli	147.180	+	VE2RMJ	oa	VE2DLE
Mt-Baleine	147.120	+	VE2RAS	oea	VE2DVB
Mt-Blanche	147.180	+	VE2RKT	oa	VE2SAM
Mt-Comie	146.730	-	VE2RAC	oae	VE2DLE
Mt-St-Joseph	147.060	-	VE2RXT	o	CRAG
New-Richmond	147.180	+	VE2RPG	ox	VE2DSJ
Perce	146.790	-	VE2RLC	oeRTQ29	CRAG
Pic-Champlain	146.610	-	VE2RWM	oexrtq39	CRASL
Rimouski	146.850	-	VE2ROE	ox	CRASL
Rimouski	146.940	-	VE2CSL	oea	CRASL
Rimouski	147.240	+	VE2RXA	o	
Rimouski	147.330	+	VE2RXB	o	
Riviere-Loup	147.150	+	VE2RAY	oa	VE2EOT
St-Eleuthere	147.060	+	VE2NY	oeRTQ69	VE2TC
St-Eleuthere	147.225	+	VE2NY	oe rtq69	VE2TC
St-Fabien	146.610	-	VE2RWM	oeRTQ39	CRASL
St-Gabriel	146.700	-	VE2RAK	o	VE2GEU
St-Honore	147.180	+	VE2RKT	oa	VE2SAM
St-Onesime	147.210	+	VE2RAF	oea	VE2BVC
de Kamourska					
St-Pascal	145.190	-	VE2RQA	oe	VE2PAC
de Kamouraska					
Ste-Francoise	147.105	+	VE2RFR	ox	VE2PSD
Val-Brilland	147.360	+	VE2ROL	o	VE2FZR
Val-Irene	146.760	-	VE2RKH	o	CRASL
COTE NORD					
Baie-Comeau	146.970	-	VE2RMH	p	VE2VD
Baie-Comeau	147.300	+	VE2RBC	oea RTQ99	VE2FAJ
Fermont	146.820	-	VE2RGA	ox	VE2ACP
Forestville	146.700	-	VE2RLI	oa	VE2VD
Forestville	146.910	-	VE2RFG	oa	VE2VD
Gagnon	146.940	-	VE2RGA	o	
Mt-Trouble	146.790	-	VE2RRU	oexrtg49	VE2XY
Mt-Virot	146.700	-	VE2RLI	opx	VE2VD
Radisson	147.000	-	VE2LHQ	o	VE2DM
Sept-Iles	146.490	146.340	VE2RSI	oa	VE2XY
Sept-Iles	146.700	-	VE2RNN	op	VE2NN
Sept-Iles	146.790	-	VE2RRU	o RTQ49	ARASI
Sept-Iles	146.940	-	VE2RSI	o	ARASI
Sept-Iles	147.210	+	VE2RKV	oae-sun	VE2KV
Tour-Furguesson	147.270	+	VE2RBC	o	VE2FAJ
ESTRIE					
Black Lake	145.130	-	VE2RVA	o100.0	VE2PEP
Coaticook	147.360	+	VE2RDM	c	VE2DPD
Lac-Megantic	147.105	+	VE2RJC	ot118.8	VE2TIC
Mt-Megantic	147.330	+	VE2RFX	oe rtq35	CRAS
Mt-Orford	145.190	-	VE2TA	oRTQ25	CRAS

**290 144-148 MHz
QUEBEC**

<i>Location</i>	<i>Output</i>	<i>Input</i>	<i>Call</i>	<i>Notes</i>	<i>Sponsor</i>
Mt-St-Michel	145.235	146.835	VE2RYA	ox	VE2EVY
Nantes	147.000	-	VE2RJC	oa	VE2TIC
Rock-Forest	146.775	-	VE2RAU	o	VE2MKJ
Sherbrooke	145.330	-	VE2RKL	o	VE2EKL
Sherbrooke	145.330	-	VE2RZA	o	VE2ZAC
Sherbrooke	146.970	-	VE2RSH	oea	CRAS
Sherbrooke	147.060	+	VE2RSS	o	VE2DME
Ste-Marie- de-Beauce	147.240	+	VE2RKM	ox100.0	VE2KCB
Stratford	147.225	+	VE2REE	o	VE2LA
Sutton	146.640	-	VE2RTC	ox	VE2DIW
Waterloo	145.410	-	VE2RVW	o t118.8	VE2VAW
Windsor	145.230	-	VE2RGX	o	VE2LGX
MAURICIE					
Arthabaska	147.150	+	VE2RBF	oa	VE2FQS
Atabaska	145.170	-	VE2RCL	o	VE2FDK
Cap-de-la- Maddelleine	147.855	-	VE2RDG	o	VE2EAK
Drummondville	146.625	-	VE2RDL	o	
Drummondville	146.835	-	VE2RBX	o110.9	VE2CSN
Drummondville	147.090	+	VE2RDV	oa	
Grand-Mere	145.150	-	VE2RGM	oeax 730	VE2BYW
Grand-Mere	146.910	-	VE2RGM	oa	VE2BYW
Grande-Anse	147.000	-	VE2RLT	o rtq65	VE2RLT
La Tuque	146.790	-	VE2RTL	o RTQ65	
Lac-la-Tortue	146.910	-	VE2RBR	o	VE2CM
Mt-Carmel	146.670	-	VE2RTR	oeax	VE2DML
St-Christophe	147.140	+	VE2RBF	oa	VE2FQS
D-artabaska					
St-Etienne- des-Gres	147.190	+	VE2RZX	oea	VE2FJZ
St-Tite	147.345	+	VE2RHM	oe	VE2MRJ
Trois-Rivieres	146.385	+	VE2ROX	o	VE2EX
Trois-Rivieres	146.985	-	VE2ROX	oelx	VE2EX
Trois-Rivieres	147.060	-	VE2CTR	o	
Trois-Rivieres	147.510	-	VE2TRP	b ach sw	VE2GRV
MONTREAL					
Beloil	147.615	-	VE2RGB	o(ca)	VE2GAB
Blainville	145.450	-	VE2RMR	oa	VE2DJE
Covey-Hill	146.685	-	VE2REX	o	VE2FW
Covey-Hill	147.210	+	VE2RBV	o	VE2BCM
Dollard des ormeaux	145.430	-	VE2ESK	o	VE2ESK
Farhnam	147.390	+	VE2RFM	oea	VE2EVR
Granby	146.670	-	VE2RJB	oes(ca)	VE2JB
Granby	146.790	-	VE2RVM	oa	VE2TVM
Granby	147.180	+	VE2RTA	oa	VE2EKY
Greenfield Pk	145.390	-	VE2RSM	oe(ca)	VE2GGN
Half Moon lake	146.805	-	VE2RCS	ox	CR CARIL.
Joliette	147.030	-	VE2RMA	oe(ca)	VE2IU
Joliette	147.300	+	VE2RLJ	oe(ca)	
Joliette	147.510	-	VE2CLJ	o	VE2CLJ
Laval	146.655	-	VE2RPC	oe(ca)	VE2GDL

<i>Location</i>	<i>Output</i>	<i>Input</i>	<i>Call</i>	<i>Notes</i>	<i>Sponsor</i>
Laval	146.880	-	VE2RKR	o	
Laval	147.075	+	VE2RVL	oe	VE2JGA
Laval	147.195	+	VE2CCM	op	VE2DJE
Mc-Masterville	145.310	-	VE2RAW	oe(ca)	VE2AW
Montreal	145.350	-	VE2REM	oe(ca)	UMS
Montreal	146.760	-	VE2RMP	o	
Montreal	146.805	-	VE2RWC	o	
Montreal	146.820	-	VE2RHQ	o	VE2WM
Montreal	146.850	-	VE2RVS	o	
Montreal	146.910	-	VE2RWI	oe	WIARC
Montreal	147.045	+	VE2RCU	oeax	VE2CUA
Montreal	147.060	-	VE2BG	o	BE2BG
Montreal	147.120	+	VE2MRC	o(ca)	VE2ESU
Montreal	147.165	+	VE2CVA	o	CUAR
Montreal	147.270	+	VE2RED	o	VE2ATW
Montreal	147.375	+	VE2RBI	o(ca)l	
Montreal	147.570	446.725	VE2WLS	o	CRASWLJHS
Montreal	147.795	-	VE2CCM	oe SNP	VE2DJE
Mt-Bromont	146.880	-	VE2RMK	ox94.8	VE2KYP
Mt-Ste-Anne	146.760	-	VE2RMP	ox	VE2BRF
Mt-Tremblant	146.720	-	VE2RMT	o RTQ37	VE2AIK
Rigaud	147.000	-	VE2RM	oea	VTL220ARC
Rosemere	145.210	-	VE2RXZ	o(ca)	VE2GXZ
Rougemont	146.700	-	VE2RMB	o	UMS
Sorel	145.370	-	VE2RBS	oea	VE2AHG
Sorel	146.610	-	VE2RSO	oea	VE2FCT
St-Adolphe	146.655	-	VE2RYV	oe(ca)	VE2YLB
St-Ant-Rich	145.370	+	VE2RSO	oea	VE2WA
St-Damien	145.290	-	VE2RGC	o(ca)	VE2BMZ
St-Hyacinthe	146.955	-	VE2RBE	oea	VE2FEK
St-Jean Rich	145.270	+	VE2RRY	o	VE2EJD
St-Jean Rich	145.270	-	VE2RRY	oetx	VE2EDJ
St-Joseph Lac	145.130	-	VE2RST	o	VE2ARJ
St-Joseph Lac	145.490	-	VE2RST	o	VE2ARJ
St-Joseph Lac	146.655	-	VE2RYV	oe(ca)x	VE2YLB
St-Joseph Lac	147.315	+	VE2REL	oeRTQ2	VE2GDR
Ste-Julie	145.170	-	VE2REQ	oea	VE2ESM
Ste-Martine	147.345	+	VE2REC	o	
Ste-Rose	147.360	+	VE2RMI	oe	VE2EBP
ONTARIO - OTTAWA VALLEY					
Whitney, ON	147.135	+	VE3ZWM	ol	VE3ZWM
OUTAOUAIS					
Hull	145.950	440.950	VE2CPO	g	VE2CPO
Hull	146.610	-	VE2RBG	o	VE2RBG
Hull	146.700	-	VE2RAO	oeax	VE2CRO
				123.0	
Hull	146.940	-	VE2CRA	o	VE2CRA
Hull	147.360	+	VE2KPG	o	KPGARA
Mt-Sir_Wilfrid	146.970	-	VE2RMC	ox	VE2GDL
Ripon	145.410	-	VE2RBH	o	VE2GP
PROVINCE DE QUEBEC					
Province-de-Quebec	147.015	+	VE2RUK	o	VE2XTD

292 144-148 MHz

QUEBEC

<i>Location</i>	<i>Output</i>	<i>Input</i>	<i>Call</i>	<i>Notes</i>	<i>Sponsor</i>
Province-de-Quebec	147.015	+	VE2RUR	o	VE2XTD
QUEBEC					
Ancienne-Laurette	147.075	+	VE2RID	o100.0	VE2OSQ
Belair	146.940	-	VE2OM	o	VE2AP
Charlesbourg	146.685	-	VE2REA	o	VE2CCF
Charlesbourg	147.180	+	VE2RAA	oaes	VE2BZR
Charlesbourg	147.240	+	VE2RHT	o100.0	VE2YSU
Donnacona	145.330	-	VE2RBJ	o	VE2SBR
Donnacona	147.210	+	VE2RAP	oa	
Frampton	147.390	+	VE2RMF	oeRTQ85	CRAQ
Lac-Beauport	145.170	-	VE2RHU	o	VE2GPA
Lac-Beauport	145.270	-	VE2RHT	ox100.0	VE2YSU
Lauzon	145.110	-	VE2RYC	o(ca) 100.0	VE2YCQ
Les-Escoumins	146.670	-	VE2REB	oa	VE2PYB
Massif du Sud	145.370	-	VE2RSB	ox	VE2BPU
Montmagny	146.970	-	VE2RAB	oea	VE2AIV
Mt-Adstock	146.730	-	VE2CTM	oa	VE2TMA
Mt-Apica	147.510		VE2RCP	o	RSL
Mt-Belair	146.790	-	VE2RAX	o	VE2EZZ
Mt-Belair	147.480		VE2PSQ	od	VE2PSQ
Mt-Carmel	145.430	-	VE2RLB	o	VE2MEL
Mt-Fournier	147.270	+	VE2RQM	o	VE2RMQ
Mt-Gladis	147.090	+	VE2RMG	oe rtq89	CRAQ
Mt-Grand-Fond	147.000	-	VE2CTT	oe	VE2CBA
Mt-Oneil	147.390	+	VE2RMF	oexrtq85	CRAQ
Mt-Radar	147.045	+	VE2RAV	oex100.0	VE2GPA
Mt-Ste-Anne	146.820	-	VE2UX	oeRTQ89	CRAQ
Mt-Val-Belair	146.880	-	VE2DB	o	VE2OB
Parc Laurentide	147.090	+	VE2RMG	oeRTQ89	CRAQ
Parc Laurentide	147.210	+	VE2RJZ	o	
Quebec	145.290	-	VE2RGE	ox100.0	VE2YSU
Quebec	145.350	-	VE2RRS	ox	VE2BPU
Quebec	145.530	144.750	VE2RRS	o	VE2BPU
Quebec	146.655	+	VE2RQL	o	VE2EPT
Quebec	146.850	-	VE2RDS	o	VE2DSR
Quebec	147.300	+	VE2RCQ	oeda	CRAQ
Quebec	147.430		VE2GPQ	usr	APQ
Quebec	147.480		VE2RCB	usr	VE2HH
Quebec	147.615	-	VE2RUK	o SNP	RUA
Quebec	147.855	-	VE2RQL	o	VE2EPT
RivierePierre	145.430	-	VE2RLN	oe	VE2MRL
St-Casimir	145.410	-	VE2RPM	ox	VE2PMG
St-Etienne	145.230	-	VE2RKU	oe	VE2FTO
St-Flavien	145.310	-	VE2RLO	o	VE2LLA
St-Georges	146.640	-	VE2RSG	oa	CRAB
St-Jean Chrys	147.480		VE2SJC	usr	VE2PNK
St-Jean Chrys	147.975	-	VE2RSQ	oeal	VE2BPU
St-Joseph Bce	146.985	-	VE2RSJ	oa	VE2BDP
St-Joseph Bce	147.030	+	VE2RSJ	oa	VE2BPD
St-Nicolas	145.450	-	VE2RCJ	o	VE2EJC

<i>Location</i>	<i>Output</i>	<i>Input</i>	<i>Call</i>	<i>Notes</i>	<i>Sponsor</i>
St-Raymond	145.210	-	VE2RUV	oea	VE2CSP
St-Sylvestre	147.045	+	VE2RPA	oe 100.0	VE2GPA
St-Tite Caps	145.470	-	VE2RCB	oea	VE2HH
St-Tite Caps	147.945	-	VE2RIJ	o	VE2JEC
St-Ubalde	145.390	-	VE2RBT	o100.0	VE2SRB
St-Ubalde	146.850	-	VE2RPW	oe	VE2CSP
St-Urbain	146.910	-	VE2RAT	oa	CCR
Ste-Aurelie	146.865	-	VE2RFB	oe(ca)	CRABEAUCE
Ste-Foy	146.760	-	VE2RVD	o	CRAQ
Ste-Foy	146.880	-	VE2DB	o	VE2OB
Ste-Foy	147.120	+	VE2SRC	oa	
Ste-Foy	147.570	-	VE2RSR	o	VE2LET
Ste-Foy	147.615	-	VE2RAR	o(ca)	VE2SR
Ste-Marguerite	145.450	-	VE2RCJ	oex	VE2JEC
Ste-Petronille	146.610	-	VE2RQR	oe(ca)	CRAQ
Thetford-Mines	146.730	-	VE2CTM	o(ca)	VE2TMA
Thetford-Mines	147.165	+	VE2RDT	ox	VE2JMO
QUEBEC/OTTAWA VALLEY					
Brownsburg, PQ	146.805	-	VE2RWC	o	VE2JIC
SAGUEN/LAC ST-JEAN					
Alma	146.670	-	VE2RCA	oea tt star/#	VE2AYK
Alma	147.360	+	VE2LPO	o	VE2XCP
Alma	147.360	+	VE2RCM	o	
Alma	147.510	-	VE2RCA	o	VE2AYK
Bagotville	146.640	-	VE2RYB	o	
Boileau	147.330	+	VE2RCK	oea	RASL
Chambord	146.640	-	VE2RVP	oax	VE2AFD
Chibougamau	147.030	-	VE2RTG	o RTQ79	
Chicoutimi	145.430	-	VE2RMI	ox	VE2MDH
Chicoutimi	146.760	-	VE2RGT	c(ca)	VE2AGB
Chicoutimi	146.850	-	VE2RIT	o	
Chicoutimi	146.880	-	VE2RES	o RTQ79	
Chicoutimi	147.120	+	VE2RCC	oe	RASL
Chicoutimi	147.150	+	VE2RPA	oeax	VE2AFD
Chicoutimi	147.180	+	VE2RCF	oeap	VE2CRS
Dolbeau	146.700	-	VE2RCD	oe	RASL
Hebertville	146.790	-	VE2RCV	o	VE2CRS
Jonquiere	146.640	-	VE2RVP	oe	
Jonquiere	146.820	-	VE2VP	oea	
Jonquiere	146.850	-	VE2RAH	ox	VE2AFD
Jonquiere	147.060	+	VE2RHC	ox	VE2DHC
Jonquiere	147.090	+	VE2RLG	oa	
Jonquiere	147.270	+	VE2RVG	oea	VE2AFD
Jonquiere	147.390	+	VE2RLG	oa	VE2SDJ
La-Baie	146.730	-	VE2RCE	oa	RASL
La-Baie	147.180	+	VE2RCE	oal	RASL
La-Baie	147.300	+	VE2RTX	oe	VE2AFD
Mt-Apica	146.910	-	VE2RCP	oea	RASL
Mt-Edouard	145.150	-	VE2RME	oe	VE2AFD
Mt-Victor-	147.345	+	VE2RTV	oea-sun Tremblay	VE2AFD
Mt_Archambeau	146.940	-	VE2RCR	oe	RASL

**294 144-148 MHz
QUEBEC-SASKATCHEWAN**

<i>Location</i>	<i>Output</i>	<i>Input</i>	<i>Call</i>	<i>Notes</i>	<i>Sponsor</i>
Murdochville	147.060	-	VE2RAE	o	
St-Charles	146.940	-	VE2RCR	oel	RASL
St-Felicien	146.610	-	VE2RSF	oa	
St-Francois- de-Sales	145.470	-	VE2RRR	o	VE2CJQ
QUEBEC - N.C.A.					
NATIONAL CAPITOL AREA					
Hull, PQ	146.745	+	VE2RAO	oal 123.0	CRAO
Hull, PQ	146.940	-	VE2CRA	ox	OARC
Hull, PQ	147.360	+	VE2KPG	o(ca)	VE2CV
Ottawa, ON	146.610	-	VE3RST	oa	VE3AVH
Ottawa, ON	146.670	-	VE3HPY	ol	VE3HPY
Ottawa, ON	146.790	-	VE3ZCC	o	VE2GBK
Ottawa, ON	147.030	-	VE3TEL	oalxz 100.0	PARC
Ottawa, ON	147.150	+	VE3MPC	oalxz	CPCA
Ottawa, PQ	146.880	-	VA3EMU		VA3EMU
Ripon, PQ	145.410	-	VE2RBH	o	VE2GP
SASKATCHEWAN					
CENTRAL					
Allan Hills	147.330	+	VE5AHR	o	VE5NR
Lost Mtn	146.850	-	VE5AT	dIKA	VE5UJ
Wynyard	146.820	-	VE5HVR	ol	VE5HV
DANA					
Dana	147.210	+	VE5DNA	o	VE5RY
EAST CENTRAL					
Melfort	146.880	-	VE5RPT	d	MlfrtARC
St Gregor	146.760	-	VE5NJR	ol	VE5RY
LLOYDMINSTER					
Lloydminster	146.940	-	VE5RI	o	S-AR
MOOSE JAW					
Moose Jaw	146.610	-	VE5VHF	dl	VE5AAY
Moose Jaw	146.940	-	VE5CI	o	PioneerR
NORTH BATTLEFORD					
N Battleford	146.880	-	VE5BRC	a	BtlfrdARC
PRINCE ALBERT					
Anglin Lake	146.760	-	VE5BBI	a	VE5EB
Prince Albert	146.670	-	VE5RPA	l	
Prince Albert	147.060	-	VE5EEE	a	N SKARC
REGINA					
Regina	146.880	-	VE5WM	a	RARA
Regina	147.120	+	VE5RRG	a	ReginaRG
SASKATOON					
Saskatoon	146.640	-	VE5SK	m	VE5AA
Saskatoon	146.970	-	VE5SCA	(ca)	VE5HG
Sonningdale	146.610	-	VE5SON	oe	SkPioneer
SOUTH CENTRAL					
Avonlea	147.060	-	VE5ARG		
Wolseley	146.670	-	VE5WRG	a	VE5FM
SOUTHEAST					
Arcola	146.820	-	VE5MMR	d	MooseMtRC
Estevan	147.180	+	VE5EST	dmgl	VE5HD

144-148 MHz 295
SASKATCHEWAN-ARGENTINA

<i>Location</i>	<i>Output</i>	<i>Input</i>	<i>Call</i>	<i>Notes</i>	<i>Sponsor</i>
Ituna	146.910	-	VE5ABO	mKAI	VE5RF
McLean	146.640	-	VE5REC	o	VE5TH
Moosomin	146.790	-	VE5MRC	m	MARC
Weyburn	146.700	-	VE5WEY	ml	VE5HD
Yorkton	146.880	-	VE5BD	l	VE5RF
SOUTHWEST					
Lucky Lake	146.730	-	VE5XW	o	
Tompkins	146.670	-	VE5TOM	dn	SWARC
SWIFT CURRENT					
Stranraer	147.030	-	VE5UB		
Swift Current	146.790	-	VE5SCR		SWARC
Swift Current	146.880	-	VE5SCC		SWARC
YUKON					
HAINES JCT					
Haines Junction	146.760	-	VY1RHJ	oae	
WHITEHORSE					
Carcross	146.820	-	VY1RCC	oe	YARA
Whitehorse	146.880	-	VY1RBW	o(ca)e	YARA
Whitehorse	146.940	-	VY1RPT	oe	YARA
AMERICAN SAMOA					
TUTUILA ISLAND					
Mt Matafao	146.610	-	KH8AC	o	KH8AC
ANTIGUA					
	146.820	+			
St John's	146.340	+	V21ARS	o	V21AY
ARGENTINA					
BUENOS AIRES					
25 de Mayo	147.375	+	LU3DXB	o(ca)er	
9 de Julio	145.495	-	LU5EYN	o	
9 de Julio	147.345	+	LU4DLL	o	
AntoniodePadua	145.210	-	LU1DMA	o	
Avellaneda	145.345	-	LU7EO	o	
Bahia Blanca	146.700	-	LU7DBL	o	
Bahia Blanca	146.730	-	LU7DBL	o	
Balcarce	146.655	-	LU5EOD	o	
Balcarce	147.300	+	LU6DBI	o	
Bernal	147.315	+	LU2DXE	o	
Burzaco(Adrq)	147.120	+	LU3DY	o	
Campana	145.270	-	LU9EOK	o	
Capital	145.240	-	LU4AA	o	
Capital	146.805	-	LU4BB	o	
Capital	146.670	-	LU1CAZ	o	
Capital	146.880	-	LU4ALM	o	
Capital	146.940	-	LU4AA	o	
Capital	147.060	+	LU5CBA	o	
Caseros	145.375	-	LU4DUY	o	
Caseros	145.420	-	LU4EV	o	
Chacabuco	146.730	-	LU3DI	o	
Chivilcoy	147.285	+	LU7ECK	o	

ARGENTINA

<i>Location</i>	<i>Output</i>	<i>Input</i>	<i>Call</i>	<i>Notes</i>	<i>Sponsor</i>
Col Rosales	147.060	+	LU6DG	o	
Colon	147.045	+	LU8EKG	o	
Dolores	146.775	-	LU3DWS	o	
El Cajon	146.790	-	LU8EKG	o	
Gen Pacheco	147.000	+	LU0ASC	o	
Gral Madariaga	146.865	-	LU6ES	o	
Haedo	146.700	-	LU1DBB	o	
Junin	146.640	-	LU7DCE	o	
La Plata	147.030	+	LU8DZE	o	
Lanus	145.480	-	LU5DXK	o	
Lincoln	146.850	-	LU8ENF	o	
Lisandro Olms	147.360	+	LU3DKW	o	
Lomas d Zamra	147.225	+	LU6DK	o	
Lujan	146.820	-	LU7EIC	o	
Mar de Ajo	146.685	-	LU2DXE	o	
Mar del Plata	147.045	+	LU2DT	o	
Mar del Plata	147.330	+	LU9DP	o	
Monte	147.180	+	LU2DCM	o	
Moron	147.165	+	LU1DBQ	o	
Necochea	146.880	-	LU9EV	o	
Necochea	147.135	+	LU9DFZ	o	
Olavarria	146.625	-	LU1DSO	o	
Palermo	145.315	-	LU3DIE	o	
Pehuajo	147.150	+	LU8EMH	o	
Pergamino	146.910	-	LU4DTV	o	
Punta Alta	147.240	+	LU6DG	o	
Quilmes	145.390	-	LU6DQ	o	
Quilmes	146.970	-	LU4DQ	o	
Roque Perez	147.240	+	LU3CA	o	
Sa de Ventana	147.105	+	LU1DGC	o	
Saladillo	145.285	-	LU9DZZ	o	
San Andres	145.450	-	LU2DLH	o	
San Nicolas	147.135	+	LU2DHL	o	
San Nicolas	147.210	+	LU6EEC	o	
San Pedro	146.745	-	LU6DHM	o	
Sn Ant d Padua	145.210	-	LU1DMA	o	
Tandil	147.390	+		o	
Tigre	147.195	+	LU4DKL	o	
Victoria	146.610	-	LU1DRC	o	
Villa Ballstr	147.270	+	LU5DVB	o	
Zarate	147.075	+	LU4DXG	o	
CATAMARCA					
Ancasti	147.150	+	LU5RC	o	
Ancasti	147.210	+	LU1NF	o	
Catamarca	147.240	+	LU5RC	o	
Tinogasta	147.120	+	LU2RK	o	
CHACO					
Grl San Martin	147.150	+	LU9GAP	o	
Resistencia	147.090	+	LU4GF	o	
Resistencia	147.390	+	LU2GBN	o	
CHUBUT					
Alto Rio Mayo	146.760	-	LU6WN	o	
Cmd Rivadavia	146.940	-		o	

<i>Location</i>	<i>Output</i>	<i>Input</i>	<i>Call</i>	<i>Notes</i>	<i>Sponsor</i>
CORDOBA					
Alta Gracia	145.300	-	LU1HMB	o	
Arroyito	147.225	+	LU9HEA	o	
Calamuchita	145.360	-	LU4HH	o	
Calmayo	145.330	-	LU1HYW	o	
Cordoba	146.940	-	LU4HH	o	
Cordoba	146.970	-	LU4HH	o	
Cosquin	146.700	-	LU7HAE	o	
Leones	145.255	-	LU2HYK	o	
Los Cocos	146.610	-	LU7HAE	o	
Marcos Juarez	147.150	+	LU3HIS	o	
Mogote Norte	147.360	+	LU4HAW	o	
Monte Maiz	145.435	-	LU4HSK	o	
PampadeAchala	147.060	+	LU2HDX	o	
Pmpa d Achala	147.180	+	LU2HDX	o	
Rio Cuarto	147.300	+	LU1HKL	o	
Rio III	145.390	-	LU3HRB	o	
Rio III	145.465	-	LU8HGL	o	
Rio IV S Cmchn	146.730	-	LU3HAT	o	
San Francisco	146.820	-		o	
Unquillo	146.760	-	LU6HCY	o	
Villa del Carmen	147.030	+	LU3HAT	o	
Villa Maria	147.090	+	LU9HJZ	o	
Via Carlos Pz	145.420	-	LU4HAW	o	
CORRIENTES					
Bella Vista	146.940	-	LU4LG	o	
Corrientes	147.270	+	LU4LG	o	
Goya	147.210	+	LU2LL	o	
ENTRE RIOS					
Chajari	145.405	-		o	
Crespo	146.655	-	LU5JTF	o	
Galeguaychu	147.300	+	LU5JTF	o	
Parana	147.240	+	LU2JS	o	
Yapeyu	147.030	+	LU1JDU	o	
JUJUY					
S S de Jujuy	146.610	-	LU4TC	o	
S S de Jujuy	146.880	-	LU4TC	o	
S S de Jujuy	146.970	-	LU4TC	o	
LA PAMPA					
Eduardo Castx	145.330	-	LU1UG	o	
Ing Luiggi	146.685	-	LU1UM	o	
Santa Rosa	145.405	-	LU1UM	o	
Vertiz	147.225	+	LU1UG	o	
LA RIOJA					
La Rioja	147.270	+	LU4SA	o	
Velazco	146.640	-	LU1SF	o	
MENDOZA					
Las Heras	147.330	+	LU1MA	o	
Las Heras	147.390	+	LU1MA	o	
Mendoza	146.760	-	LU1MA	o	
Mendoza	147.090	+	LU7MAY	o	
San Martin	146.910	-	LU8MBV	o	
San Rafael	147.210	+	LU9MAB	o	

ARGENTINA

<i>Location</i>	<i>Output</i>	<i>Input</i>	<i>Call</i>	<i>Notes</i>	<i>Sponsor</i>
Tupungato	147.030	+	LU1MA	o	
MISIONES					
L Grl Sn Mrtn	147.180	+	LU5IF	o	
Leandro N Alm	147.120	+	LU5IAK	o	
Posadas	147.300	+	LU1IG	o	
NEUQUEN					
Neuquen	147.300	+	LU5RYO	o	
Neuquen	147.360	+	LU1YH	o	
S M d Ls Ands	147.240	+	LU9YRN	o	
Villa El Chocon	147.060	+	LU1YDM	o	
RIO NEGRO					
General Roca	147.150	+	LU3VAA	o	
S C d Bariloc	146.940	-	LU7VO	o	
S C d Bariloc	147.030	+	LU1VZ	o	
S C d Bariloc	147.090	+	LU1VZ	o	
SALTA					
Cafayate	145.390	-	LU4OC	o	
El Carril	146.790	-	LU6OAT	o	
Salta	146.700	-	LU1OBI	o	
Salta	146.940	-	LU4OC	o	
Salta	147.075	+	LU4OC	o	
SAN JUAN					
Mogote/Corralitos	146.880	-	LU1PAA	o	
San Juan	146.790	-	LU1PAA	o	
SAN LUIS					
Dto Pringles	146.940	-	LU1QA	o	
San Luis	146.850	-	LU1QA	o	
SANTA FE					
Can de Gomez	146.865	-	LU3FBD	o	
Can de Gomez	147.165	+	LU6FB	o	
Casilda	145.225	-	LU1FFF	o	
El Rcro-Rafl	147.120	+	LU6FE	o	
Rafaela	147.270	+	LU6FE	o	
Reconquista	147.060	+	LU1FFT	o	
Rosario	146.835	-	LU2FKV	o	
Rosario	147.090	+	LU5FEB	o	
Rosario	147.330	+	LU4FM	o	
San Jorge	147.390	+	LU8FFV	o	
Santa Fe	145.480	-	LU1FC	o	
STGO DEL ESTERO					
Stgo d Estero	146.760	-	LU6NH	o	
Stgo d Estero	146.850	-	LU1NF	o	
Stgo d Estero	147.330	+	LU1NH	o	
TERRA DEL FUEGO					
Rio Grande	146.610	-		o	
Rio Grande	146.940	-	LU2XTA	o	
TUCUMAN					
San Miguel	145.480	-	LU6KAN	o	
Villa Nougues	146.910	-	LU2KAU	o	
Villa Nougues	146.940	-	LU4KC	o	

AUSTRALIA

<i>Location</i>	<i>Output</i>	<i>Input</i>	<i>Call</i>	<i>Notes</i>	<i>Sponsor</i>
AUSTRALIA					
NEW SOUTH WALES					
Black Hill	146.900	-	VK1RAC	o	AWI
Boona Mount	146.900	-	VK2RRT	o	NAL
Bundook Mtn	146.825	-	VK2RET	o	NTR
Byron Bay	146.625	-	VK2RBB	o	NSU
Cabbage Tree	147.375	+	VK2RGL	o	NGL
Chatswood	147.150	+	VK2RWS	o	NWW
Coorumbong	147.350	+	VK2RBO	o	
Dural	147.000	-	VK2RWI	o	NWI
Forster	147.275	+	VK2RFT	o	NGL
Goonellabah	146.800	-	VK2RIC	o	NSU
Grenfell	147.100	+	VK2RWM	o	NCW
Heathcote	146.800	-	VK2RLE	o	NSG
Hornsby Heights	147.250	+	VK2RNS	o	NHO
Lane Cove	147.225	+	VK2RST	o	NGA
Little Forest	146.700	-	VK2RMU	o	NMS
Liverpool	146.625	-	VK2RLD	o	NLI
Middle Brother	146.700	-	VK2RPM	o	NOX
Mt Arthur	147.100	+	VK2RZL	o	NWE
Mt Bindo	146.650	-	VK2RDX	o	NSG
Mt Bingar	146.850	-	VK2RGF	o	NGR
Mt Cairncross	147.000	-	VK2RCN	o	NOX
Mt Cambewarra	147.200	+	VK2RSD	o	NSH
Mt Canobolas	146.700	-	VK2RAO	o	NOA
Mt Crawney	146.750	-	VK2RTM	o	NTM
Mt Druitt	147.050	+	VK2RBM	o	NBM
Mt Druitt	147.075	+	VK2RCZ	o	NCA
Mt Flackney	146.750	-	VK2RWG	o	NWG
Mt Gibraltar	146.825	-	VK2RHR	o	NSO
Mt Ginni	146.950	-	VK1RGI	o	AWI
Mt Gray	147.925	-	VK2RGN	o	NGN
Mt Kaputar	146.850	-	VK2RAB	o	NTM
Mt Kendall	146.800	-	VK2RTD	o	NTU
Mt Mumbulla	146.750	-	VK2RFS	o	NFS
Mt Murry	146.850	-	VK2RAW	o	NIL
Mt Rumbee	146.950	-	VK2RNE	o	NNW
Mt Sugarloaf	146.900	-	VK2RAN	o	NHB
Mt Sugarloaf	146.975	-	VK2RAN	o	NHB
Mt Coramba	146.650	-	VK2RCH	o	NCH
Needle Mtn	146.800	-	VK2RCC	o	NOR
North Ryde	146.925	-	VK2RGR	o	NGA
Nowendoc	147.075	+	VK2RPW	o	NWR
Paddington	147.025	+	VK2ROT	o	NOT
Rylstone	147.225	+	VK2RYL	o	NSG
Somersby	146.725	-	VK2RAG	o	NCC
Sth Grafton	146.675	-	VK2RCV	o	NSU
Sublime Point	147.275	+	VK2RIL	o	NIL
Sugarloaf Ra	146.775	-	VK2RTZ	o	NWE
Tamworth	147.275	+	VK2RMO	o	NTM
Terrey Hills	146.875	-	VK2RMB	o	NMW
Terry Hie Hie	146.650	-	VK2RMI	o	NNW
Warners Bay	147.200	+	VK2RWH	o	NWW
WICEN Portable	147.125	+	VK2RWS	o	NWW

300 144-148 MHz

AUSTRALIA

<i>Location</i>	<i>Output</i>	<i>Input</i>	<i>Call</i>	<i>Notes</i>	<i>Sponsor</i>
WICEN Portable	147.175	+	VK2RWS	o	NWW
Winnmallee	147.300	+	VK2RTS	o	NSA
NORTHERN					
Alice Springs	146.950	-	VK8RCA	o	SWI
Karama	146.700	-	VK8RDA	o	SDA
Nhulunbuy	146.650	-	VK8RMS	o	SGR
Palmerston	147.000	-	VK8RTE	o	SDA
QUEENSLAND					
Alexandra Hills	146.875	-	VK4RBS	o	QBY
Amy's Peak	146.900	-	VK4RGA	o	QGL
Bellenden Ker	146.950	-	VK4RCA	o	QGA
Black Mtn	147.000	-	VK4RMK	o	QMK
Blackdown T'Ind	146.950	-	VK4RBD	o	QCH
Blue Mtn/Nebo	146.975	-	VK4RRR	o	QCH
Braeside	146.825	-	VK4RCR	o	QCU
Buderim	146.850	-	VK4RSC	o	QSC
Bunya Mtns	146.675	-	VK4RET	o	QDA
Four Mile Hill	146.700	-	VK4RMI	o	QMI
Grafton Range	146.650	-	VK4ROM	o	QRM
Hann Tabeland	146.850	-	VK4RHT	o	QTB
Hodgson Range	146.925	-	VK4RHR	o	QCH
Ipswich	147.175	+	VK4RWM	o	QIP
Kallangur Hts	147.825	-	VK4REG	o	QRX
Longlands Gap	146.675	-	VK4RTA	o	QTB
Miriam Vale	147.625	-	VK4RMV	o	QMO
Mt Archer	146.700	-	VK4RAR	o	QWC
Mt Bertha	147.975	-	VK4RWB	o	QBL
Mt Boulder	146.625	-	VK4RGY	o	QGY
Mt Cotton	147.650	-	VK4RBT	o	QAR
Mt Cotton	147.675	-	VK4RBT	o	QAR
Mt Devlin	147.850	-	VK4RCB	o	QBW
Mt Glorious	147.000	-	VK4RBN	o	QBV
Mt Glorious	147.300	+	VK4RQT	o	QTV
Mt Goonaneman	146.800	-	VK4RBU	o	QBU
Mt Gordon	146.725	-	VK4RSB	o	QBW
Mt Inkerman	147.950	-	VK4RII	o	QTO
Mt Lofty	146.750	-	VK4RDD	o	QDD
Mt Maurice	146.625	-	VK4RGT	o	QGL
Mt Mee	146.925	-	VK4RRC	o	QRC
Mt Stradbroke	146.900	-	VK4RAI	o	QIP
Mt Stuart	146.700	-	VK4RAT	o	QTO
Mt Tabetop	146.875	-	VK4RTB	o	QCH
Nerang	146.950	-	VK4RGG	o	QGC
Portable	146.700	-	VK4RWI	o	QWI
South of Mackay	146.775	-	VK4RDY	o	QMK
Spring Hill	147.150	+	VK4RAG	o	QWW
Springbrook	146.700	-	VK4RGC	o	QGC
Thursday Island	146.800	-	VK4RTI	o	QTI
Weipa	146.800	-	VK4RWP	o	QWP
WICEN Portable	147.125	+		o	QWW
WICEN Portable	147.150	+	VK4RWI	o	QWW
WICEN Portable	147.175	+		o	QWW
SOUTH					
Angaston	146.825	-	VK5RBV	o	SBA

<i>Location</i>	<i>Output</i>	<i>Input</i>	<i>Call</i>	<i>Notes</i>	<i>Sponsor</i>
Berri	147.925	-	VK5RLD	o	SWI
Coolanie	146.800	-	VK5REP	o	SWI
Crafers	147.000	-	VK5RAD	o	SWI
Elizabeth	146.625	-	VK5RLZ	o	SEL
Gawler	147.825	147.825	VK5RBG	o	SBA
Houghton	146.850	-	VK5RHO	o	SWI
Naracoorte	146.650	-	VK5RNC	o	SWI
The Bluff	146.700	-	VK5RMN	o	SWI
The Bluff	146.900	-	VK5RMG	o	SWI
Winter Hill	146.750	-	VK5RAC	o	SWI
TASMANIA					
Lonah	146.750	-	VK7RNW	o	TWU
Mt Barrow	147.000	-	VK7RAA	o	TWN
Mt Duncan	146.625	-	VK7RMD	o	TWU
Mt Reid	147.075	+	VK7RWC	o	TWC
Mt Wellington	146.700	-	VK7RHT	o	TWS
Snow Hill	146.900	-	VK7REC	o	TEC
VICTORIA					
Bass Hill	147.100	+	VK3RSG	o	VWI
Ben Nevis	147.100	+	VK3RWA	o	VWI
Camberwell	147.050	+	VK3RCG	o	VCG
Chesney Vale	146.850	-	VK3RSB	o	VWI
Donalds Knob	146.650	-	VK3REG	o	VWE
Kinglake	146.850	-	VK3RMN	o	VWI
Marimingo Hill	147.150	+	VK3REM	o	VWI
Mildura	146.800	-	VK3RMA	o	VWX
Montpelier	147.125	+	VK3RGC	o	VWI
Montrose	147.075	+	VK3RCR	o	
Mt Alexander	147.150	+	VK3RCV	o	VWM
Mt Anakie	147.000	-	VK3RGL	o	VWI
Mt Baw Baw	147.225	+	VK3RWG	o	VWE
Mt Big Ben	147.000	-	VK3RNE	o	VWY
Mt Buninyong	146.750	-	VK3RBA	o	VWI
Mt Cowley	147.275	+	VK3ROW	o	VWI
Mt Dandenong	146.700	-	VK3RML	o	VWI
Mt Eildon	146.775	-	VK3RAG	o	VSG
Mt Fatigue	147.025	+	VK3RGS	o	VWI
Mt Kerang	147.025	+	VE3RMK	o	VWI
Mt Livingstone	147.050	+	VK3RGO	o	VWI
Mt Macedon	147.250	+	VK3RMM	o	VWW
Mt Mitta Mitta	146.700	-	VK3RNC	o	VWI
Mt Porepunkah	147.100	+	VK3RPB	o	VWI
Mt Tassie	146.800	-	VK3RLV	o	VWE
Mt Warrnambool	147.050	+	VK3RWL	o	VWI
Mt William	146.950	-	VK3RWZ	o	VWZ
Mt Wombat	146.650	-	VK3RGV	o	VWI
Nungurner	146.900	-	VK3REB	o	VWI
Olinda	147.175	+	VK3REC	o	VEC
Ouyen	146.700	-	VK3RON	o	VWI
Portable	146.975	-	VK3RSR	o	VSA
Portable	147.300	+	VK3RWP	o	VWW
Robinvale	147.050	+	VK3RVL	o	VWI
Smeatons Hill	146.900	-	VK3RBS	o	VWI
Swan Hill	146.900	-	VK3RSH	o	VSH

302 144-148 MHz
AUSTRALIA-BERMUDA

<i>Location</i>	<i>Output</i>	<i>Input</i>	<i>Call</i>	<i>Notes</i>	<i>Sponsor</i>
WEST					
Albany	146.725	-	VK6RAL	o	WSG
Bunbury	146.650	-	VK6RBY	o	WSW
Busselton	147.350	+	VK6RBN	o	WRG
Cataby	147.200	+	VK6RCT	o	WRG
Eneabba	147.300	+	VK6REN	o	WRG
Esperance	146.750	-	VK6RES	o	WES
Exmouth	146.850	-	VK6REX	o	WNW
Fairfield	147.000	-	VK6RAW	o	WKA
Forbs Hill	146.750	-	VK6RAT	o	WRG
Fremantle	146.950	-	VK6RPD	o	WRG
Geraldton	147.000	-	VK6RGN	o	WGE
Gin Gin	147.125	+	VK6RHB	o	WSA
Goldsworthy	146.950	-	VK6RSG	o	WNW
Hoddywell	147.225	+	VK6RHW	o	WRG
Hudgejah	146.675	-	VK6RNR	o	WGE
Kalgoorlie	147.000	-	VK6RAK	o	WGO
Kambalda	146.850	-	VK6RKB	o	WGO
Karratha	146.800	-	VK6RWP	o	WNW
Lesmurdie	146.750	-	VK6RLM	o	WRG
Lesmurdie	146.850	-	VK6RLM	o	WRG
Manjimup	147.150	+	VK6RMJ	o	WSW
Millendon	147.100	+	VK6RWC	o	WWA
Mt Barker	146.825	-	VK6RAA	o	WSG
Mt William	146.900	-	VK6RMW	o	WRG
Nareling Hill	147.325	+	VK6RKL	o	WRG
O'Connor	146.875	-	VK6RSR	o	WSR
Portable (emg)	147.175	147.675	VK6RIC	o	WWW
Portable (Pri)	147.000	-	VK6REE	o	WRG
Portable (Sec)	146.975	-	VK6REE	o	WRG
Pt Hedland	147.000	-	VK6RNW	o	WNW
Roleystone	146.700	-	VK6RAP	o	WRG
Saddleback	147.250	+	VK6RMS	o	WRG
Tic Hill	146.800	-	VK6RTH	o	WRG
Whim Creek	146.675	-	VK6RCA	o	WNW
Wickham	146.700	-	VK6RWR	o	WNW
Wyalkachem	147.275	+	VK6RWM	o	WRG
BAHAMAS					
Nassau	146.940	-	C6AET	o	BASRA
GREAT ABACO ISLAND					
Treasure Cay	145.210	-	C6AFP	o	N4JQQ
BARBADOS					
Bridgetown	145.310	-	8P6AW	ol	8P6AW
Bridgetown	146.910	-	8P6AW	o	8P6AW
BERMUDA					
Devonshire	146.700	-	VP9KA	oy	BermudaRS
Devonshire	146.820	-	VP9DC		BRS
Hamilton	146.940	-	VP9AX	oae	BermudaRS
Prospect	146.820	-	VP9DC	oe	BermudaRS
Prospect	146.940	-	VP9AX	a	BRS

<i>Location</i>	<i>Output</i>	<i>Input</i>	<i>Call</i>	<i>Notes</i>	<i>Sponsor</i>
BRAZIL					
ACRE					
Rio Branco	146.940	-	PTB-001	oae	
ALAGOAS					
Cajueiro	146.820	-	PP7-002	oae	
Maceio	146.940	-	PP7-001	oae	
AMAZONAS					
Manaus	146.760	-	PP8-002	oae	
Manaus	146.940	-	PP8-001	oae	
BAHIA					
Camacan	146.760	-	PY6-004	oae	
Guaratinga	146.700	-	PY6-003	oae	
Salvador	144.770	+	PY6-006	oae	
Salvador	146.610	-	PY6-005	oae	
Salvador	146.730	-	PY6-002	oae	
Salvador	146.940	-	PY6-001	oae	
CEARA					
Fortaleza	145.330	-	PT7-010	oae	
Fortaleza	145.390	-	PT7-009	oae	
Fortaleza	146.060	+	PT7-004	oae	
Fortaleza	146.610	-	PT7-006	oae	
Fortaleza	146.730	-	PT7-002	oae	
Fortaleza	146.820	-	PT7-001	oae	
Fortaleza	146.940	-	PT7-003	oae	
Fortaleza	147.150	+	PT7-008	oae	
Fortaleza	147.240	+	PT7-007	oae	
Guaramiranga	146.700	-	PT7-005	oae	
DISTRITO FEDERAL					
Brasilia	146.760	-	PT2-002	oae	
Brasilia	146.940	-	PT2-001	oae	
GOIAS					
Goiania	146.670	-	PP2-001	oae	
MATO GROSSO					
Cuiaba	146.940	-	PY9-001	oae	
MINAS GERAIS					
BeloHorizonte	146.670	-	PY4-002	oae	
BeloHorizonte	147.750	-	PY4-003	oae	
Caete	146.940	-	PY4-001	oae	
PARA					
Belem	146.760	-	PY8-002	oae	
Belem	146.940	-	PY8-001	oae	
PARAIBA					
CampinaGrande	146.850	-	PR7-001	oae	
PARANA					
Arapongas	147.630	-	PY5-010	o	
Curitiba	146.760	-	PY5-003	oae	
Curitiba	147.000	+	PY5-001	oae	
Curitiba	147.600	-	PY5-002	oae	
Curitiba	147.750	-	PY5-008	o	
Paranagua	146.610	-	PY5-007	o	
San Jose d Ph	146.670	-	PY5-005	o	
Santo Antonio	146.940	-	PY5-006	o	
Terra Rica	146.820	-	PY5-011	o	
Tijucas doSul	146.640	-	PY5-004	o	

304 144-148 MHz

BRAZIL

<i>Location</i>	<i>Output</i>	<i>Input</i>	<i>Call</i>	<i>Notes</i>	<i>Sponsor</i>
PERNAMBUCO					
Recife	146.610	-	PY7-002	o	
Recife	146.760	-	PY7-003	o	
Recife	146.940	-	PY7-001	o	
RIO DE JANEIRO					
Angra ds Reis	146.790	-	PY1-018	o	
Campo Grande	145.450	-	PY1-001	o	
Nova Friburgo	145.210	-	PY1-029	141.3	
Nova Friburgo	147.210	+	PY1-012	o	
Petropolis	145.310	-	PY1-007	o	
Petropolis	147.060	+	PY1-023	o	
Petropolis	147.090	+	PY1-006	o	
Petropolis	147.390	+	PY1-002	o	
Rio Bonito	147.240	+	PY1-011	o	
Rio de Janeiro	146.610	-	PY1-024	o	
Rio de Janeiro	146.640	-	PY1-014	o	
Rio de Janeiro	146.670	-	PY1-003	o	
Rio de Janeiro	146.730	-	PY1-005	o	
Rio de Janeiro	146.760	-	PY1-020	o	
Rio de Janeiro	146.820	-	PY1-019	o	
Rio de Janeiro	146.880	-	PY1-009	o	
Rio de Janeiro	146.910	-	PY1-015	o	
Rio de Janeiro	146.940	-	PY1-004	o	
Rio de Janeiro	147.000	+	PY1-008	o	
Serra Paracmb	147.030	+	PY1-030	141.3	
Teresopolis	145.350	-	PY1-013	o	
RIO GRANDE DO SUL					
Osorio	146.700	-	PY3-003	141.3	
Porto Alegre	146.940	-	PY3-001	141.3	
Porto Alegre	147.120	+	PY3-007	SimplxPtch	
Quarai	146.670	-	PY3-004	141.3	
Sapiranga	146.640	-	PY3-005	141.3	
Sapiranga	146.880	-	PY3-002	141.3	
SntaCrz d Sul	145.290	-	PY3-006	141.3	
SANTA CATARINA					
Blumenau	146.820	-	PP5-001	SimplxPtch	
Blumenau	146.970	-	PP5-007	SimplxPtch	
Chapeco	145.450	-	PP5-005	SimplxPtch	
Florianopolis	146.880	-	PP5-004	SimplxPtch	
Herval d Oeste	146.910	-	PP5-008	SimplxPtch	
Itajai	146.730	-	PP5-002	SimplxPtch	
Sao Joaquim	145.490	-	PP5-006	SimplxPtch	
Tubarao	146.760	-	PP5-003	SimplxPtch	
SAO PAULO					
Amparo	146.850	-	PY2-056	SimplxPtch	
Araraquara	146.760	-	PY2-055	SimplxPtch	
Araras	146.880	-	PY2-051	SimplxPtch	
Avare	146.970	-	PY2-061	SimplxPtch	
Bao Vista	147.240	+	PY2-057	SimplxPtch	
Bauru	146.850	-	PY2-062	SimplxPtch	
Birigui	146.700	-	PY2-064	o	
Cabreuva	145.490	-	PY2-034	SimplxPtch	
Cabreuva	146.670	-	PY2-033	SimplxPtch	
Campinas	146.820	-	PY2-036	SimplxPtch	

<i>Location</i>	<i>Output</i>	<i>Input</i>	<i>Call</i>	<i>Notes</i>	<i>Sponsor</i>
Campinas	147.390	+	PY2-069	oe	
Cravinhos	146.940	-	PY2-059	SimplxPtch	
Echaporá	146.820	-	PY2-063	o	
Itapeceira	146.610	-	PY2-038	SimplxPtch	
Jacarei	145.430	-	PY2-040	SimplxPtch	
Joanópolis	146.790	-	PY2-041	SimplxPtch	
Lihabela	146.850	-	PY2-031	SimplxPtch	
Limeira	147.270	+	PY2-049	SimplxPtch	
Mairipora	145.470	-	PY2-032	SimplxPtch	
Mogi d Cruzes	146.970	-	PY2-039	SimplxPtch	
Pindamonhangaba	147.030	+	PY2-044	SimplxPtch	
Piquete	146.700	-	PY2-047	SimplxPtch	
Piquete	147.150	+	PY2-048	SimplxPtch	
Pres Prudente	145.210	-	PY2-068	o	
Pres Prudente	146.610	-	PY2-068	o	
Pres Prudente	146.790	-	PY2-066	o	
Pres Prudente	146.880	-	PY2-065	o	
Ribeirão Preto	146.670	-	PY2-060	SimplxPtch	
Rio Pardo	146.970	-	PY2-058	SimplxPtch	
Santos	147.030	+	PY2-046	SimplxPtch	
São Bernardo	145.250	-	PY2-030	SimplxPtch	
São Carlos	145.210	-	PY2-054	SimplxPtch	
São Carlos	146.640	-	PY2-053	SimplxPtch	
São Carlos	146.700	-	PY2-070	oe	
São Carlos	146.790	-	PY2-052	SimplxPtch	
São Paulo	145.210	-	PY2-004	SimplxPtch	
São Paulo	145.230	-	PY2-006	SimplxPtch	
São Paulo	145.270	-	PY2-019	SimplxPtch	
São Paulo	145.290	-	PY2-020	SimplxPtch	
São Paulo	145.310	-	PY2-025	SimplxPtch	
São Paulo	145.350	-	PY2-018	SimplxPtch	
São Paulo	145.370	-	PY2-026	SimplxPtch	
São Paulo	145.410	-	PY2-010	SimplxPtch	
São Paulo	145.450	-	PY2-011	SimplxPtch	
São Paulo	146.640	-	PY2-005	SimplxPtch	
São Paulo	146.700	-	PY2-003	SimplxPtch	
São Paulo	146.730	-	PY2-012	SimplxPtch	
São Paulo	146.760	-	PY2-002	SimplxPtch	
São Paulo	146.940	-	PY2-001	SimplxPtch	
São Paulo	147.000	+	PY2-023	SimplxPtch	
São Paulo	147.060	+	PY2-027	SimplxPtch	
São Paulo	147.120	+	PY2-016	SimplxPtch	
São Paulo	147.150	+	PY2-009	SimplxPtch	
São Paulo	147.180	+	PY2-014	SimplxPtch	
São Paulo	147.210	+	PY2-021	SimplxPtch	
São Paulo	147.240	+	PY2-022	SimplxPtch	
São Paulo	147.270	+	PY2-024	SimplxPtch	
São Paulo	147.300	+	PY2-017	SimplxPtch	
São Paulo	147.330	+	PY2-013	SimplxPtch	
São Paulo	147.360	+	PY2-015	SimplxPtch	
São Pedro	146.730	-	PY2-050	SimplxPtch	
São Vicente	145.210	-	PY2-045	SimplxPtch	
Serra Negra	146.910	-	PY2-035	SimplxPtch	
Votorantim	147.030	+	PY2-037	SimplxPtch	

306 144-148 MHz

BRAZIL-CHILE

Location	Output	Input	Call	Notes	Sponsor
SEMPIE					
Aracaju	146.850	-	PP6-001	oer	
Sao Cristovao	146.790	-	PP6-002	oe	

BRITISH VIRGIN ISLANDS

AREA BWI

Tortola	146.730	-	VP2V	ol	
---------	---------	---	------	----	--

CAYMAN ISLANDS

GRAND CAYMAN ISLAND

Frank Sound	146.760	-	ZF1E	o	CARS
-------------	---------	---	------	---	------

NORTHWARD

Grand Cayman	147.300	+	ZF2AD	oe	CARS
--------------	---------	---	-------	----	------

CHILE

ZONE 1

Arica	146.790	-	CE3AA 8	El Morro	RCdeChile
Inquique	146.230	-	CE3CRA	Inquique	
Pampa Ossa	146.790	-	CE1DCA	Arica	

ZONE 2

Huaquelson	145.760	-	CE2OV	Ovaile	
La Polvora	145.450	-	CE2AA	Valparaiso	
Tamaya	145.970	-	CE2CQB	Socos	

ZONE 3

Curacavi	146.970	-	CE3AA 10	Chicauma	RCdeChile
Graneros	146.640	-	CE3AA 3	Cantillana	RCdeChile
				1	
Graneros	146.670	-	CE3AA RED	Cantillana	RCdeChile
				2	

Horcon d Pdra	146.610	-	CE3AER	Craneros	
La Parva	146.910	-	CE3AA 11	La Parva	RCdeChile
Punta Arenas	146.640	-	CE3AA 16	Austral	RCdeChile
Punta d Damas	146.820	-	CE3RSC	Santiago	
San Francisco	145.680	-	CE3ASI	Buin	
Santiago	146.700	-	CE3AA 2	EIPlomo1	RCdeChile
Santiago	146.730	-	CE3AA 2	EIPlomo2	RCdeChile
Santiago	146.940	-	CE3AA 6	San	RCdeChile
				Crstobl L-145.45	
Santiago	147.000	-	CE3AA 1	San	RCdeChile
				Ramon	
Tango Yanky	146.760	-	CE3ASI	Santiago	
Til-Til	146.850	-	CE3AA 5	La	RCdeChile
				Dormida	

ZONE 4

Chillan	146.760	-	CE3AA 12	Cayumanqui	RCdeChile
Curico	146.880	-	CE4FFA	Curico	
El Cobre	146.790	-	CE4RC	Rancagua	
La Cruz	145.000	-	CE4EA	Talca	

ZONE 6

El Aique	145.720	-	CE6OS	Osorno	
El Mirador	145.760	-	VE6VD	La Union	
Lastarria	145.000	-	CE6CA	Temuco	
Osorno	146.850	-	CE3AA 15	Osorno	RCdeChile

Location	Output	Input	Call	Notes	Sponsor
Pilmahue	146.940	-	CE6CA	Temuco	
Victoria	146.970	-	CE3AA 13	Pailahueque	RCdeChile
ZONE 7					
Castro	146.680	146.280	CE3AA 14	Castro	RCdeChile
Volcan Calbco	145.640	-	CE7LL	Pto Montt	
ZONE 8					
La Serena	145.530	+	CE3AA 17	Totalalillo	RCdeChile
COLOMBIA					
ALTO BUENA VISTA					
Neiva	147.390	+			
ALTO DEL A CRUZ					
Pereira	146.640	-			
Pereira	147.210	+			
ALTO DEL CABLE					
Bogota	147.090	+			
ALTO DEL NUDO					
Pereira	147.840	-			
BOQUERON					
Medellin	146.610	-			
BUENA VENTURA					
Cali	145.390	-			
BUENOS AIRES					
Tulua	147.300	+			
CERRO BUENA VISTA					
Sanandres	147.210	147.910			
Villavicencio	147.210	+			
CERRO CAMPANARIO					
Armenia	145.410	-			
Armenia	147.120	+			
Buga	145.360	-			
CERRO CAZADORES					
Bogota	147.390	+			
CERRO CHIPRE					
Manizales	145.210	-			
CERRO DEL A S DOMINGUEZ					
Cali	147.090	+			
CERRO DE PANDE AZUCAR					
Buga	145.360	-			
CERRO EL ALGUA CIL					
Valledupar	145.140	-			
Valledupar	147.090	+			
CERRO EL CASTILLO					
Armenia	146.790	-			
CERRO EL HOBO					
Cali	145.490	-			
CERRO EL RAMO					
Barranquilla	147.270	+			
Santamarta	145.450	-			
CERRO EL RECREO					
Manizales	145.310	-			
CERRO EL TIGRE					
Villavicencio	144.010	144.010			

COLOMBIA

<i>Location</i>	<i>Output</i>	<i>Input</i>	<i>Call</i>	<i>Notes</i>	<i>Sponsor</i>
Villavicencio	145.470	-			
Villavicencio	147.090	+			
CERRO GALERAS					
Pasto	146.790	-			
CERRO GRANADA					
Bogota	147.210	+			
CERRO GRANADILLO					
Tunja	147.210	+			
CERRO GUALI					
Manizales	146.820	-			
CERRO JURISDICCIONES					
Bucaramanga	147.360	+			
CERRO LA HORQUETA					
Cali	146.760	-			
CERRO LA LIBERTAD					
Cucuta	147.000	+			
CERRO LA LOMA					
Sanandres	146.940	-			
CERRO MACO					
Cartagena	145.740	-			
CERRO MARTINICA					
Ibague	146.640	-			
Ibague	147.030	+			
CERRO MOCHUELO					
Bogota	146.760	-			
CERRO MUNCHIQUE					
Popayan	146.880	-			
CERRO NEGRO					
Bogota	145.450	-			
Bogota	145.490	-			
CERRO ORIENTE					
Cucuta	145.690	-			
Cucuta	146.640	-			
CERRO PANDE AZUCAR					
Palmira	147.210	+			
CERRO PICACHO					
Bucaramanga	146.880	-			
CERRO PLANADAS					
Neiva	146.900	-			
CERRO PURACE					
Popayan	146.700	-			
CERRO RICAURTE					
Cucuta	147.090	+			
CERRO SAN RAFAEL					
Tunja	147.120	+			
CERRO SAN TUARIO					
Bogota	146.610	-			
CERRO SARGENTO					
Ibague	144.610	+			
CERRO TACAY					
Laplata	146.940	-			
CERRO TRES CRUCES					
Cali	146.940	-			

<i>Location</i>	<i>Output</i>	<i>Input</i>	<i>Call</i>	<i>Notes</i>	<i>Sponsor</i>
CERRO TUNJA					
Tunja	145.170	-			
CERRO VERDE					
Medellin	144.830	-			
CERRO YARUMAL					
Medellin	147.210	+			
CIUDAD DE BARRANQUILLA					
Barranquilla	145.490	-			
CIUDAD DE IBAGUE					
Ibague	146.500	146.500			
CIUDAD DE PASTO					
Pasto	147.090	+			
CIUDAD DE POPAYAN					
Cali	145.290	-			
CIUDAD DE SANTA FEDEBTA					
Bogota	146.520	146.520			
CIUDAD DE VILA VICENCIO					
Villavicencio	147.000	147.000			
CRUZ VERDE					
Bogota	146.700	-			
EDIFICIO BEN-HUR					
Cucuta	146.900	-			
HOSPITAL RAMON GONZALEZ					
Bucaramanga	146.970	-			
HOSPITAL UNIVERSITARIO					
Cartagena	146.610	-			
Cartagena	147.390	+			
MIRA VALLE					
Buga	147.360	+			
MONTE ALVERNIA					
Medellin	146.970	-			
PADRE A MAYA					
Medellin	146.730	-			
PANDE AZUCAR					
Cali	147.390	+			
PARAMO DEL A S DOMINGUEZ					
Palmira	147.060	+			
SANTA ELENA					
Medellin	147.390	+			

COSTA RICA

ALAJUELA					
Gallo	147.000	+	T12HP	ox	T12HP
Volcan Poas	146.670	-	T10ARA	ox	T10ARA
CARTAGO					
Muerte	145.290	-	T13RNE	rxol	ARE
Muerte	146.820	-	T12HP	ox	T12HP
Muerte	146.940	-	T10ARA	rxo	T10ARA
Socolas	147.270	+	T12RLA	ox	T12RLA
Volcan Irazu	146.700	-	T12CAH	y	GDCR
Volcan Irazu	146.730	-	T10ARA	rxo	T10ARA
Volcan Irazu	147.150	+	T10RC	rxo	T10RC
GUANACASTE					
Azul	146.760	-	T12HP	ox	T12HP

**310 144-148 MHz
COSTA RICA-ECUADOR**

<i>Location</i>	<i>Output</i>	<i>Input</i>	<i>Call</i>	<i>Notes</i>	<i>Sponsor</i>
PUNTARENAS					
Monteverde	146.880	-	TI0RC	rxo	TI0RC
SAN JOSE					
San Jose	146.040	+	TI2RNE	ro	ARE
San Jose	147.360	+	TI2CF	t	TI2CF

DENMARK

Alborg	145.650	-	OZ3REN		
Bornholm	145.650	-	OZ3REO		
Copenhagen	145.675	-	OZ3REA		
Copenhagen	145.700	-	OZ9REF		
Copenhagen	145.750	-	OZ3REU		
Esbjerg	145.650	-	OZ3REK		
Esbjerg City	145.750	-	OZ5REY		
Fredikshavn	145.775	-	OZ3RET		
Gadbjerg	145.775	-	OZ9REK		
Herning	145.625	-	OZ3REE		
Holme	145.750	-	OZ3REC		
Hurup	145.700	-	OZ9REX		
Knivsbjerg	145.725	-	OZ3REI		
Odense	145.650	-	OZ3REF		
Ramlose	145.725	-	OZ9REH		
Randers	145.725	-	OZ3RED		
Ringsted	145.625	-	OZ3REJ		
Sakskobing	145.650	-	OZ3REP		
Spjald	145.600	-	OZ7RER		
Svendborg	145.750	-	OZ7REF		
Vejrhoj	145.600	-	OZ3REG		
Vissenbjerg	145.700	-	OZ3REX		
Yding Skovhoj	145.675	-	OZ9REG		

DOMINICAN REPUBLIC

DISTRITO NACIONAL

Santo Domingo	146.940	-	HI8MFS	o	HI8MFS
Santo Domingo	147.120	+	HI8TJL	o	HI8TL

LA VEGA

El Altar	146.700	-	HI8TJL	o	HI8TL
La Chorreosa	146.730	-	HI8WR	o	HI8WR
La Golondrina	146.850	-	HI3HB	o	HI3HB

PERAVIA

Rodriguez	146.910	-	HI8TJL	o	HI8TL
-----------	---------	---	--------	---	-------

DOMINIQUE

146.200

ECUADOR

Guayaquil	147.029	+			GRC
Quito	144.680	+			RRC
Quito	145.210	-			ECUARED
Quito	145.310	-			ECUARED
Quito	146.760	-			QRC

AZUAY

Bueran	147.000	+		o	HC5CRC
C D L Virgen	146.670	-		oe	HC5CRC

144-148 MHz 311
ECUADOR-EL SALVADOR

<i>Location</i>	<i>Output</i>	<i>Input</i>	<i>Call</i>	<i>Notes</i>	<i>Sponsor</i>
Cajas	146.610	-		o	HC5CRC
Carchao	146.850	-		oe	HC5CRC
Nudo Portete	146.760	-		oe	HC5CRC
Turi	146.940	-		o	HC5CRC
BOLIVAR					
Capadia Bajo	146.820	-		oel	HC2GRC
Patiobamba	146.895	-		oe	HC2GRC
CARCHI					
Cerro Iguan	146.910	-		o	HC1NRC
Cerro Troya	146.820	-		o	HC1NRC
Cerro Troya	146.850	-		ol	HC1QRC
CHIMBORAZO					
Capadia	146.730	-		o	HC1QRC
Riobamba	146.670	-		o	HC5RRC
Riobamba	146.940	-		o	HC5RRC
COTOPAXI					
Apagua	146.970	-		o	HC6CRC
Clirsen	146.130	+		l	HC1QRC
Huango	146.790	-		o	HC6CRC
GUAYAQUIL					
Cerro Animas	146.940	-		oe	HC2GRC
Guayaquil	146.780	-		oae	HC2GRC
Guayaquil	146.970	-		oe	HC2GRC
Guayaquil	147.090	+		oe	HC2GRC
IBARRA					
Aloburo	146.640	-		oa	HC1NRC
IMBABURA					
Cerro Blanco	146.060	+		ol	HC1QRC
Cerro Blanco	146.670	-		oa	HC1NRC
LATACUNGA					
	146.850	-		oa	HC6CRC
LOJA					
Villamaco	146.790	-		o	HC3LRC
MANABI					
Esmeralda	146.880	-		o	HC4MRC
Jaboncillo	146.790	-		o	HC4MRC
Lourdez	146.700	-		o	HC4MRC
PICHINCHA					
Atacozo	146.760	-		ol	HC1QRC
Cerro Virgen	146.390	+		ol	HC1QRC
Quito	146.940	-		oa	HC1QRC
TUGURAHUA					
Ambato	146.390	+		oa	HC6LRT
Ambato	146.700	-		oa	HC6ARC
Ambato	146.910	-		o	HC6ARC
Igualata	146.880	-		ol	HC1QRC
Labitagua	147.060	+		o	HC6LRT
Liton	147.330	+		o	HC6LRT
Oriente	147.000	+		o	HC6ARC
Pillisurco	146.610	-		o	HC6LRT
Pillisurco	146.820	-		o	HC6ARC
EL SALVADOR					
Ahuachapan	146.700	-	YS7YS	oer	CRAS

EL SALVADOR-FRENCH POLYNESIA

Location	Output	Input	Call	Notes	Sponsor
Ahuachapan	147.150	+	YS7LR	oer	LRES
Santa Ana	145.800	-	YS2YS	oe	
AHUACHAPAN					
Cerro Apaneca	147.330	+	YS7LR	oer127.3	LRES
Cerro Cachio	146.700	-	YS7YS	oer156.7	CRAS
				Sun	
Cerro Cachio	146.700	-	YS8YS	oe-Sun	CRAS
				156.7	
CENTRAL					
Boqueron	145.010		YS1YS	oe-Sun	m CRAS
Comasagua	147.090	+	YS4YS	oe-Sun	CRAS
				156.7	
LA UNION					
Conchagua	146.910	-	YS3YS	oer156.7	CRAS
				Sun	
LA UNION/MORAZAN					
CerroConchagua	146.880	-	YS9YS	oe-Sun	CRAS
				156.7	
SAN MIGUEL					
El Pacayal	146.820	-	YS3YS	ore156.7	CRAS
				Sun	
SAN SALVADOR					
Boqueron	145.490	-	YS1YS	oe-Sun	CRAS
				156.7	
Boqueron	146.940	-	YS1YS	ore-Sun	CRAS
				156.7	
Boqueron	147.150	+	YS1LR	oer127.3	LRES
Boqueron	147.210	+	YS1LR	oer127.3	LRES
Boqueron	145.010		YS1YS	dne-Sun	CRAS
CerroSanJacinto	146.820	-	YS5YS	oe-Sun	CRAS
				r156.7	
Loma Larqa	147.210	+	YS1LR	oer127.3	LRES
Lomas de	147.780	-	UNL	ARIES	
				Candelaria	
San Jacinto	147.090	+	YS1YS	ore156.7	CRAS
				Sun	
San Salvador	146.640	-	YS1LR	o(ca)er	LRES
				127.3	
San Salvador	146.640	-	YS1LR	oe(ca)er	LRES
				127.3	
SONSONATE					
Cerro Verde	146.760	-	YS2YS	ore-Sun	CRAS
				156.7	
USULUTAN/SAN VICENTE					
Cerro Pacayal	146.910	-	YS3YS	oe-Sun	r CRAS
				156.7	
FRENCH POLYNESIA					
RIATEA/BORA BORA					
Bora Bora	145.700	-	FO5KF		FO5KF
TAHITI					
Moorea	146.940	-	FO8AA		CORA

**144-148 MHz 313
GRENADA-ISRAEL**

<i>Location</i>	<i>Output</i>	<i>Input</i>	<i>Call</i>	<i>Notes</i>	<i>Sponsor</i>
GRENADA					
St George's	146.760	-	J39AA	oe	GrenadaRA
GUADELOUPE					
	146.600	+			
	146.880	-			
GUAM					
Dededo	146.700	-	WH2AEN	oae	WH2AEN
AGANA					
Mt Barrigada	146.880	-	KG6JKT	oae	KG6JKT
Tamuning	146.940	-	KH2D	oae	MARC
MARIANAS ISLANDS					
Mt Barrigada	146.940	-	KH2BV	oae	MARC
GUATAMALA					
Central	146.730	-	TG0AA	141.3	CRAG
Central/NW	146.880	-	TG0AA	141.3	CRAG
Central/SE	146.790	-	TG0AA	141.3	CRAG
Central/SW	146.970	-	TG0AA	141.3	CRAG
North/East	147.300	+	TG0AA	141.3	CRAG
South	146.610	-	TG0AA	141.3	CRAG
South/West	146.910	-	TG0AA	141.3	CRAG
Various	145.000	145.000	TG0AA	Smplx Patch	CRAG
HONDURAS					
SIMPLEX					
San Pedro Sula	146.960		HR1JPT		HR1JPT
ATLANTIC COAST					
Puerto Cortes	146.670	-	HR1JPT		HR1JPT
SULA VALLEY					
La Virtud	146.760	-	HR1JPT		HR1JPT
ISRAEL					
BEERSHEVA CITY					
Beersheva	145.750	-	R6	91.5	
CENTRAL/COASTAL AREA					
Ariel	145.600	-	R0	91.5/192.8	
GALILEE					
Safed	145.350	-	R14	91.5/192.8	
HAIFA					
Haifa	145.675	-	R3	91.5/192.8	
JERUSALEM					
Jerusalem	145.625	-	R1	91.5/192.8	
LOWER GALILEE					
Eilat	145.300	-	R12	91.5/192.8	
NEGEV/SOUTH CENTRAL					
Yatir	145.325	-	R13	91.5/192.8	
NORTH					
Migdal	145.300	-		o 192.8	
TEL-AVIV					
Tel-Aviv	145.375	-	R15	91.5/192.8	

314 144-148 MHz

ISRAEL-MEXICO

Location	Output	Input	Call	Notes	Sponsor
Tel-Aviv	145.775	-	R7	91.5/192.8	

JAMAICA

Bamboo	146.700	-		x	JARA
Bonny Gate	147.600	-		a	JARA
Kingston	147.360	+		x	JARA
Mandeville	146.880	-		a	JARA
Montego Bay	147.600	-		a	JARA

KWAJALEIN

Kwajalein Island	146.940	-	KX6BU	oa	KwajalnARC
------------------	---------	---	-------	----	------------

MARTINIQUE

NORTH

	145.600	-			
--	---------	---	--	--	--

SOUTH

	146.710	-			
--	---------	---	--	--	--

MEXICO

AGUASCALIENTES

Aguascalientes	146.610	-	XE2REA		
Aguascalientes	146.880	-			
Aguascalientes	146.940	-			

BAJA

C Bola	147.330	+			
C Cantu	145.340	-			
C Prieto	144.950	-			
C Prieto	147.100	+			
Ensenada	145.430	-			
Ensenada	145.680	-			
Ensenada	146.220	+	XE2EBC		
Ensenada	146.940	-			
Ensenada	147.930	145.730			
I Los Santos	146.820	-			
La Paz	146.760	-	XE2BCS		
La Rumorosa	145.100	-			
Mexicali	146.940	-			
Mexicali	147.120	+			
Mexicali	147.180	+			
Pedro Martir	146.970	-			
Punta Banda	145.200	-	XE2RCO		
San Felipe	146.910	-			
Tecate	147.930	145.330			
Tijuana	145.460	-			
Tijuana	145.650	-			

CAMPECHE

Campeche	146.760	-			
Campeche	146.790	-			
Campeche	146.880	-	XE3ACM		
Campeche	147.300	+			

CHIAPAS

Huitepec	147.000	+			
Sta Rita C	146.940	-			
Tzontehuute	146.880	-	XE3RTZ		

<i>Location</i>	<i>Output</i>	<i>Input</i>	<i>Call</i>	<i>Notes</i>	<i>Sponsor</i>
CHIHUAHUA					
Cd Juarez	146.730	-			
Chihuahua	146.880	-			
Chihuahua	146.940	-	XE2AMV		
Cuauhtemoc	145.100	-			
Cuauhtemoc	147.200	+			
Cuauhtemoc	147.380	+			
El Sueco	145.500	-			
Parral	146.660	-			
COAHUILA					
C Noas	146.880	-			
C Peyotes	146.600	-			
C Viscaya	147.020	+			
Monclova	146.800	-			
Nueva Rosita	146.800	-			
Nueva Rosita	147.300	+			
Piedras N	145.210	-			
Piedras N	146.920	-			
Saltillo	146.760	-			
Saltillo	147.240	+			
Torreon	146.880	-			
Torreon	147.150	+			
COLIMA					
El Nevado	146.940	-			
DIS FEDERAL					
Ajusco	146.910	-	XE1RPV		
Ajusco	147.150	+	XE1JOF		
Ajusco	147.360	+	XE1OA		
Bosques	144.630	-			XR1L
Chichinautzin	146.760	-	XE1YG		
Chiquihuite	146.880	-	XE1VHF		
Chiquihuite	147.060	+	XE1RCS		
Emerg	144.500	-	XE1RNE	SIMPLEX	
Sn Jeronimo	147.000	+	XE1IMN		
Tres Padres	147.030	+	XE1RCS		
DURANGO					
El Tecolote	146.610	-			
GUANAJUATO					
Celaya	146.760	-			
El Cubilete	147.030	+			
El Culiacan	147.300	+			
Guanajuato	147.120	+			
Leon	146.880	-			
Leon	147.090	+			
Leon	147.150	+			
Sn Miguel	146.670	-			
GUERRERO					
Acapulco	146.880	-			
Alquitran	145.250	-			
Alquitran	146.730	-	XE3VHF		
Alquitran	147.340	+			
El Ataque	147.330	+			
La Mira	146.760	-			
Los Lirios	147.150	+	XE3RCL		

316 144-148 MHz

MEXICO

<i>Location</i>	<i>Output</i>	<i>Input</i>	<i>Call</i>	<i>Notes</i>	<i>Sponsor</i>
Pachuca	146.970	-			
Real Del M	147.300	+			
Tula	146.670	-			
Zihuatanejo	145.370	-			
JALISCO					
Arandas	146.640	-			
Atotonilco	146.910	-			
El Sombrero	146.700	-	XE1RDF		
Guadalajara	145.010			SIMPLEX	
Guadalajara	146.880	-			
Guadalajara	147.090	+			
Guadalajara	147.300	+			
Lagos De M	147.180	+			
Ocotlan	146.760	-	XE1RHF		
Tequila	146.820	-			
MEXICO					
Altzomoni	145.010			SIMPLEX	
Altzomoni	145.210	-			
Altzomoni	146.700	-	XE1RNE		
Altzomoni	146.940	-	XE1ERA		
Altzomoni	147.090	+			
Avandaro	146.850	-			
Las Palmas	147.120	+	XE1RUL		
Nevado Toluca	146.730	-	XE1ZAT		
Nevado Toluca	146.820	-			
V Alpina	145.270	-			
V Alpina	145.490	-	XE1A		
V Alpina	146.610	-	XE1RJ		
V Alpina	147.180	+			
Valle De B	147.270	+			
MICHOACAN					
C Del Aguila	146.190	+			
C Grande	146.900	-			
C Quinceo	146.880	-			
Calcoman	147.060	+			
Patzcuaro	146.940	-	XE1RCJ		
MONTERREY					
Loma Larga	146.970	-	XE2RID	oBl tt	RIDAC
MORELOS					
Cuernavaca	144.790	+			
Cuernavaca	146.850	-	XE1RCC		
NAYARIT					
C La Bola	147.000	+			
NUEVO LEON					
Chipique	146.730	-			
El Mirador	147.200	+			
Monterrey	146.610	-			
Picachos	147.975	-	XE2RIE	oBlx tte-sun	
RIDAC					
OAXACA					
Oaxaca	146.940	-			
PUEBLA					
Atlixco	145.300	-			
Puebla	144.310				

<i>Location</i>	<i>Output</i>	<i>Input</i>	<i>Call</i>	<i>Notes</i>	<i>Sponsor</i>
Puebla	145.250	-			
Puebla	146.820	-			
Puebla	147.240	+			
Puebla	147.270	+			
QUERETARO					
Cimatario	146.820	-			
Queretaro	146.850	-			
Queretaro	146.880	-			
QUINTANA ROO					
Cancun	146.880	-			
Chetumal	147.300	+			
SAN LUIS POTOSI					
Los Caballos	146.970	-			
Los Caballos	147.370	+			
Sn Luis Potosi	146.880	-	XE2BSL		
SINALOA					
Culiacan	146.300	+			
Culiacan	146.730	-			
Culiacan	147.090	+			
Culiacan	147.850	-			
Guamuchil	146.400	+			
Los Mochis	146.600	-			
Los Mochis	146.760	-			
Mazatlan	146.800	-			
Mazatlan	146.850	-			
Mazatlan	147.680	-			
Tatemeche	147.030	+	XE2PVO		
SONORA					
Caborca	146.600	-			
Guaymas	146.550	-			
Guaymas	146.910	-			
Hermosillo	145.430	-			
Hermosillo	146.940	-			
Hermosillo	147.060	+			
Magdalena	146.100	+			
Navojoa	147.000	+			
Navojoa	147.700	-			
Obregon	146.940	+			
P Penasco	145.320	-			
Rio Colorado	146.970	-			
Rio Colorado	147.100	+			
Rio Colorado	147.290	+			
Sta Ana	146.210	-			
TABASCO					
Villahermosa	146.880	-			
Villahermosa	146.940	-			
TAMAULIPAS					
Camargo	147.100	+			
Cd Madero	146.790	-	XE2ERT		
Cd Victoria	147.030	+	XE2RVT		
Nvo Laredo	147.310	+			
Plaza Miramar	146.730	-	XE2RPT		
Reynosa	146.640	-			
Reynosa	147.280	+			

318 144-148 MHz**MEXICO-PANAMA**

<i>Location</i>	<i>Output</i>	<i>Input</i>	<i>Call</i>	<i>Notes</i>	<i>Sponsor</i>
Reynosa	147.320	+			
Tampico	146.970	-			
Tampico	147.180	+			
TLAXCALA					
Tlaxco	147.210	+			
VERACRUZ					
Buenaventura	147.210	+			
Cumbres	147.030	+			
El Vigia	146.820	-			
Huayacocotla	147.390	+			
Las Lajas	146.850	-			
Las Lajas	147.120	+			
Perote	147.300	+			
Veracruz	146.600	-			
Veracruz	146.760	-	XE1RPM		
YUCATAN					
Merida	146.760	-			
Uxucab	146.820	-			
ZACATECAS					
C Del Grillo	146.880	-			
C La Virgen	147.700	-	XE2RCZ		
C La Virgen	147.950	-	XE2ZAC		
El Papanton	147.300	+			

MONTSERRAT

Montserrat	146.940	-	VP2M	o	MntsrrtARS
Plymouth	146.970	-	VP2M	oe	MARS

PANAMA**PROVINCIA BOCAS DEL TORO**

Bocas d Toro	147.760	-	HP4LR	a	HP4LR
Changuinola	146.820	146.160	HP4LR	x	HP4LR

PROVINCIA CHIRIQUI

Buena Vista	146.880	-	HP3LR	x	HP3LR
Local	146.760	-	HP3LR	a	HP3LR
Pto Armuelles	147.180	+	HP3LR	lx	HP3LR
Pto Armuelles	147.640	-	HP3LR	lx	HP3LR
Volcan Baru	146.200	+	HP3LR	lx	HP3LR
Volcan Baru	147.360	+	HP3LR	x	HP3LR

PROVINCIA COCLE

Cerro Gaital	147.030	+	HP8LR	lx	HP8LR
Cerro SanJose	147.090	+	HP8LR	o	HP8LR
Cerro Vigia	147.060	+	HP8LR	o	HP8LR

PROVINCIA COLON

CerroStaRita	146.640	-	HP2LR	x	HP2LR
CerroStaRita	147.210	+	HP2LR	a	HP2LR
Local	146.760	-	HP2LR	a	HP2LR
Local	147.000	-	HP2REC	a	HP2LR

PROVINCIA DARIEN

La Palma	146.760	-	HP7LR	x	HP7LR
----------	---------	---	-------	---	-------

PROVINCIA HERRERA

Las Minas	146.910	-	HP5LR	x	HP5LR
Local	146.820	-	HP5LR	a	HP5LR

Location	Output	Input	Call	Notes	Sponsor
PROVINCIA LOS SANTOS					
Cerro Canajua	146.610	-	HP9LR	x	HP9LR
La Villa	147.610	-	HP9LR	o	HP9LR
Local	146.670	-	HP9LR	a	HP9LR
PROVINCIA PANAMA					
Cerro Ancon	146.700	-	HP1AFS	oe	HP1LR
Cerro Azul	146.730	-	HP1LR	x	HP1LR
Cerro Azul	146.940	-	HP1PC	x	HP1RCP
Cerro Bandera	147.210	+	HP1RCL	ex	HP1RCP
Cerro Campana	146.880	-	HP1LR	x	HP1LR
Cerro Campana	147.390	+	HP1RCC		HP1RCP
Cerro Jefe	146.200	+	HP1LR	ix	HP1LR
Cerro Jefe	147.360	+	HP1LR	x	HP1LR
Cerro Piedra	147.300	+	HP1LRO	a	HP1LR
Cerro Sosa	147.870	-	HP1LR	a	HP1LR
Chorrera	147.240	+	HP1LRO	a	HP1LR
Ciudad Panama	146.220	+	HP1AUP	e(ca)	HP1RCP
La Cresta	147.330	+	HP1RCP	e	HP1RCP
Local	146.760	-	HP1LR	a	HP1LR
PROVINCIA VERAGUAS					
Cerro Italia	147.120	+	HP6LR	x	HP6LR
Cerro Manicda	147.150	+	HP6LR	x	HP6LR
Local	146.760	-	HP6LR	a	HP6LR
PARAGUAY					
C del Este	145.110	-		o	RCP
Caacupe	146.310	-		o	RCP
Encarnacion	145.320	-		o	RCP
Loma Plata	146.975	-			
Luque	147.850	-			
Ybyturuzu	145.460	-		o	RCP
ASUNCION					
Asuncion	144.550	+		o	RCP
Asuncion	145.380	-		o	RCP
PERU					
	145.210	-		o	RCP
	146.010	146.010		l	RCP
	147.000	+		o	RCP
Lima	146.100	+		141.3	RCP
Lima	146.760	-	OA4O	e	RCP
Lima	146.860	-	OA4CC		OA4CC
Lima	146.940	-	OA4A	e	RCP
PHILIPPINES					
SubicBayNavBse	145.150	-	AH6CJ/DU3	o	SBARC
ST KITTS					
	146.750	-			
ST LUCIA					
	146.940	-			
Castries	146.940	-	J6LSF	c(ca)	

320 144-148 MHz
ST MAARTEN-SWEDEN

<i>Location</i>	<i>Output</i>	<i>Input</i>	<i>Call</i>	<i>Notes</i>	<i>Sponsor</i>
ST MAARTEN					
St Peters Hill	146.760	-	PJ7R	oe	StM ARC
	146.760	-			
ST VINCENT					
Kingstown	146.850	-	J88ARC	oe	SVARC
	146.850	-			
SURINAME					
Paramaribo	146.010	+	PZ0AA	o	VrningnGRA
SWEDEN					
Are	145.725	-	SK3RNJ		
Backelors	145.700	-	SK6RFP		
Bjorna	145.675	-	SK3RLO		
Bodon	145.800	-	SK2RHI		
Bollnas	145.650	-	SK3RET		
Boras	145.800	-	SK6RBS		
Borgso	145.700	-	SK3RIN		
Edsbyn	145.600	-	SK3RKK		
Emmaboda	145.775	-	SK7RUI		
Fagersta	145.675	-	SK5RKF		
Falkenberg	145.625	-	SK6RLN		
Falun	145.625	-	SK4RGI		
Filipstad	145.700	-	SK4RMP		
Folloping	145.725	-	SK6RHY		
Forlanda	145.700	-	SK6RLV		
Gauvare	145.650	-	SK2RFS		
Gladsax	145.600	-	SK7RNQ		
Glommerstrask	145.725	-	SK2RLD		
Golaberg	145.650	-	SK6RFQ		
Hagkorn	145.675	-	SK4RKA		
Halinas	145.650	-	SK2RLJ		
Hassolo	145.675	-	SK3RQE		
Hilesband	145.625	-	SK3RHZ		
Holmstad	145.675	-	SK6RKG		
Hono	145.725	-	SK6RKI		
Hudiksvall	145.775	-	SK3RHU		
Jang	145.725	-	SK4RQF		
Jonkoping	145.750	-	SK7RGI		
Kalix	145.725	-	SK2RJH		
Kalmer	145.800	-	SK7RFL		
Karlskoga	145.750	-	SK4RKD		
Katnnerholm	145.675	-	SK5RLZ		
Kinnelkulie	145.600	-	SK6ROY		
Kiruna	145.625	-	SK2RFR		
Kramiors	145.600	-	SK3RLC		
Krekskona	145.750	-	SK7REJ		
Kristineberg	145.675	-	SK2RLS		
Kungsbacka	145.775	-	SK6RJW		
Kykinsjo	145.600	-	SK3RMX		
Lindesberg	145.600	-	SK4RRE		
Linkoping	145.800	-	SK5RHT		
Ljungby	145.725	-	SK7RNX		

<i>Location</i>	<i>Output</i>	<i>Input</i>	<i>Call</i>	<i>Notes</i>	<i>Sponsor</i>
Lucksolo	145.775	-	SK2RLE		
Ludvka	145.725	-	SK4RJM		
Lysekil	145.600	-	SK6RIE		
Makino	145.775	-	SK7RFP		
Manefred	145.825	-	SK5RKM		
Motala	145.625	-	SK5RIM		
Nasso	145.650	-	SK7RFH		
Norrkoping	145.600	-	SK6RJB		
Nykoping	145.700	-	SK5RHE		
Olostrom	145.625	-	SK7RGM		
Omskoldsvik	145.775	-	SK3RKL		
Orobro	145.650	-	SK4RGN		
Orsa	145.750	-	SK4RGO		
Oskevmin	145.725	-	SK7RUM		
Oslhammar	145.600	-	SK6ROS		
Ostersund	145.750	-	SK3RIA		
Piles	145.600	-	SK2RME		
Sala	145.650	-	SK5RPG		
Sama	145.675	-	SK4ROI		
Sandvkon	145.700	-	SK3RIG		
Saxnas	145.750	-	SK2R		
Skellefla	145.700	-	SK2RFV		
Skovde	145.825	-	SK6RKJ		
Sloruman	145.725	-	SK2RMR		
Sollelea	145.650	-	SK3RHH		
Solna	145.725	-	SK0RFO		
Sorsolo	145.600	-	SK2RMD		
Sthim/Varmdo	145.650	-	SK0ROO		
Stockholm	145.625	-	SK0RIX		
Stockholm	145.800	-	SK0RQZ		
Summo	145.775	-	SK4RJJ		
Sundsvall	145.800	-	SK3RFG		
Tanumshodo	145.675	-	SK6RIP		
Tarnaby	145.650	-	SK7RIF		
Trands	145.775	-	SK7RHF		
Turslry	145.625	-	SK4RPK		
Ulricolumn	145.675	-	SK6RKU		
Umea	145.800	-	SK2RGT		
Ungborg	145.650	-	SK7REE		
Uppsala	145.750	-	SK5RFU		
Vagarla	145.625	-	SK0RIC		
Valurvk	145.675	-	SK7RKE		
Vannas	145.725	-	SK2RIU		
Varberg	145.725	-	SK6RNV		
Varnbro	145.650	-	SK4UE		
Vastoras	145.775	-	SK6RHQ		
Vaxjo	145.700	-	SK7RKS		
Vetlanda	145.825	-	SK7RKT		
Vikmmno	145.600	-	SK7RIY		
Vilhelmina	145.700	-	SK2RLX		
Virmortry	145.625	-	SK7RMV		
Visby	145.750	-	SK1RGU		
Vurndalon	145.625	-	SK3RQC		
Ystad	145.800	-	SK7REZ		

322 144-148 MHz
THE NETHERLANDS-URUGUAY

<i>Location</i>	<i>Output</i>	<i>Input</i>	<i>Call</i>	<i>Notes</i>	<i>Sponsor</i>
THE NETHERLANDS					
Alkmaar	145.625	-	PI3ALK		
Apeldoorn	145.725	-	PI3APD		
Den Haag	145.750	-	PI3CDH		
Eindhoven	145.700	-	PI3EHV		
Geertruidenberg	145.650	-	PI3AMR		
Goes	145.725	-	PI3GOE		
Groningen	145.750	-	PI3GRN		
Haarlem	145.775	-	PI3HLM		
Hattem	145.675	-	PI3FLE		
Hoensbroek	145.725	-	PI3ZLB		
Joure	145.700	-	PI3FRL		
Meppel	145.650	-	PI3MEP		
Nijmegen	145.750	-	PI3NYM		
Rijssen	145.000	145.000	PI3TWE		
Soesterberg	145.600	-	PI3PYR		
TRINIDAD & TOBAGO					
Couva	146.940	-	9Y4TT	PtoMontt	TTARS
Port of Spain	147.930	-	9Y4TT	el	TTARS
URUGUAY					
CANELONES					
Canelones	147.150	+		o	
Santa Lucia	146.670	-		o	
COLONIA					
Nueva Helvecia	146.790	-		o	
Tarariras	145.330	-		o	
MALDONADO					
Piriapolis	147.390	+		o	
Punta Del Este	147.090	+		o	
Punta Del Este	147.180	+		o	
MONTEVIDEO					
Montevideo	145.300	-	CX0ARI	o	
Montevideo	145.390	-		o t	
Montevideo	145.420	-		o	
Montevideo	146.760	-		o	RCUruguayo
Montevideo	146.850	-		o	
Montevideo	146.910	-		o	
Montevideo	147.240	+		o	RCUruguayo
PAYSANDU					
Paysandu	145.220	-		o	
ROCHA					
Rocha	144.870	+		o	
SAN JOSE					
San Jose	146.625	-		o	
SAYAGO					
Montevideo	146.600	-	CX1CCC		CRAM
SORIANO					
Dolores	146.715	-		o	

222-225 MHz

<i>Location</i>	<i>Output</i>	<i>Input</i>	<i>Call</i>	<i>Notes</i>	<i>Sponsor</i>
ALABAMA					
Albertville	224.420	-	WA4QKC	ol	WA4QKC
Anniston	224.340	-	WA4QZF	o	CCARC
Birmingham	224.220	-	K4TQR	aelzt	H&H RA
Cheaha Mtn	224.160	-	N6IFL	c100.0 aelzRB	N6IFL
Cheaha Mtn	224.840	-	N4YGI	o	N6IFL
Enterprise	224.940	-	WD4ROJ	oaezlr	ENT ARS
Ft Payne/ Lookout Mtn	224.660	-	KD4DPW	o	KD4DPW
Gadsden	224.860	-	WA4ICF	o(ca)	WA4ICF
Green Pond	223.940	-	N4WYS	o(ca)el	W4EVO
Huntsville	224.800	-	KC4YJG	oaelz	KC4YJG
Huntsville	224.940	-	WD4CPF		WD4CPF
Leeds	224.940	-	N4IQT	o	N4IQT
Prattville	224.940	-	NN1W	oae	NN1W
Roanoke	224.920	-	KA4KBX	oae	KA4KBX
Rogersville	224.960	-	WA4III	oe	WA4III
Santuck	224.460	-	KD4PEI	o(ca)eRB	TAARC
Seminole	224.940	-	KM4HP	oaWxelz RB LiTZ	KM4HP
Talladega	224.140	-	KC4QPI	oazl	KC4QPI
Warrior	224.120	-	WD4GQF	o	WD4GQF
ALASKA					
INTERIOR					
Fairbanks	224.880	-	AL7FG	oel to Delta	+KL7XO
PANHANDLE					
Mt Robert Barron	222.340	+	NL7B	olxe	SARA
SOUTH CENTRAL					
Anchorage	224.940	-	KL7AA	oe	AARC
ARIZONA					
Statewide	224.880	-			
Greens Peak	224.900	-	W7GNP		MCRG
Mesa	224.780	-	W7ILW		W7ILW
Phoenix	224.940	-	K7ZWI		MCRG
Phoenix/Mesa	224.700	-	WD2ADY		WD2ADY
Pinal Peak	224.820	-	W7SBZ		W7SBZ
Queen Creek	224.200	-	WA2DFI		WA2DFI
Queen Creek	224.400	-	WA2DFI		WA2DFI
Tucson	224.740	-	N7JBD		DA TV A
Tucson	224.940	-	WB7OMM		WB7OMM
CENTRAL					
Camp Verde	224.980	-	KA7IOG		KA7IOF

324 222-225 MHz**ARIZONA-CALIFORNIA**

<i>Location</i>	<i>Output</i>	<i>Input</i>	<i>Call</i>	<i>Notes</i>	<i>Sponsor</i>
Pinal Peak NORTHWEST	224.760	-	WA7ZNY		WA7ZNY/ZI/
Hayden Peak PARKER/BLYTH	224.880	-	WB6RUF		CONDOR
Black Peak PHOENIX METRO	223.840	-	WA6OFT	c	WA6OFT
Usary Pass SOUTHEAST	223.820	-	W7SBZ		W7SBZ
Mt Bigelow	224.060	-	KA7LFX		TRA
Safford	224.440	-	WB7ONJ		
TUCSON METRO					
Tucson	223.940	-	WB7TLS		WB7TLS
Tucson	224.000	-	NR7J		
Tucson	224.180	-	N7EOJ		
Tucson/ Mt Lemmon	224.300	-	AK7Z		AK7Z
Tucson	224.480	-	K6VE		MRA
YUMA					
Yuma	224.080	-	NQ7I	l 2m	

ARKANSAS**FAYETTEVILLE**

Fayetteville e-sun	224.900	-	N5RHJ	o(ca)	N5RHJ
Fayetteville	224.980	-	KB5ITV	o e-sun	220Team
Prairie Grove	224.600	-	WA5VTW	oaRB	WA5VTW
FORT SMITH					
Ft Smith	224.880	223.880	WC5I	oe	WC5I
LITTLE ROCK					
Conway	224.700	-	WD5B	o(ca)	WD5B
N Little Rock	224.500	223.900	AA5BC	o	AA5BC
NORTH CENTRAL					
Izard County	224.640	-	WA4ZTC	o	WA4ZTC
WEST CENTRAL					
Mena	224.400	-	N0EOQ	o	N0EOQ

CALIFORNIA NORTH**NORTHERN CALIFORNIA**

FM Simplex	223.400				
FM Simplex	223.420				
FM Simplex	223.440				
FM Simplex	223.460				
FM Simplex	223.480				
FM Simplex	223.500			calling	
FM Simplex	223.520				
FM Simplex	223.540				
Packet	223.560			NCPA	
Packet	223.580			NCPA	
Packet	223.600			NCPA	
Packet	223.620			NCPA	
Packet	223.640			NCPA	
Packet	223.660			NCPA	
Packet	223.680			NCPA	

<i>Location</i>	<i>Output</i>	<i>Input</i>	<i>Call</i>	<i>Notes</i>	<i>Sponsor</i>
Packet	223.700			NCPA	
Packet	223.720			NCPA	
Packet	223.740			NCPA	
CENTRAL COAST					
Atascadero	224.520	-	WA6VQP	c	WA6VQP
Capitola	224.220	-	NW6Q	o	NW6Q
King City	223.920	-	KA6AZI	oer	WHARRS
Salinas	224.240	-	N6AHW	o	MRRBG
Salinas	224.840	-	KB6MET	o156.7	KB6MET
San Luis Obispo	224.580	-	WB6NYS	o151.4	WB6NYS
San Luis Obispo	224.900	-	WA6RUJ	o156.7	WA6RUJ
Santa Cruz	224.880	-	WA6GBC	o	WA6GBC
Santa Maria	224.660	-	WB6HJW	ol	WB6HJW
Shandon	224.740	-	KB6NVG	o	ShandonRG
CLEARLAKE					
Clearlake	224.940	-	AB6MH	oaelz t	AB6MH
EAST BAY					
Concord	224.920	-	WA6YOP	ol	WA6YOP
Danville	223.980	-	WD6GDG	o	NGRA
Livermore	224.740	-	WB6MFV	o100rel	LarkRACES
Mt Diablo	224.780	-	W6CX	o77.0	MtDiabloRC
Oakland	224.700	-	AB6LP	o123	FARUG
Oakland	224.760	-	WA6YOP	ol	WA6YOP
Pleasanton	224.960	-	KA6LSL	o77	MtnVillyRG
San Leandro	223.800	-	WD6EVM	oelrz	BaldEagle
San Pablo	224.300	-	WD6EZC	o	C C C C
NORTH BAY					
Bolinas	224.880	-	K7IJ	o	K7IJ
Mill Valley	223.780	-	K7IJ	o	K7IJ
Rohnert Park	223.900	-	WD6FTB	o	WD6FTB
San Francisco	224.500	-	WB6FDT	o114.8	GSLP ARC
San Francisco	224.520	-	KA6TGI	o141.3BI	LAARC
San Rafael	224.820	-	WB6CVJ	o85.4I	WB6CVJ
Santa Rosa	223.760	-	WB6PER	o85.4I	WB6PER
Sausalito	223.820	-	KD6AZF	o107.2	KD6AZF
Sausalito	224.440	-	WV6E	c	WV6E
Sebastopol	224.960	-	N6DBZ	o100	N6DBZ
Sonoma	224.480	-	WA6YXV	o103.5	WA6YXV
NORTH COAST					
Crescent City	224.620	-	KA7PRR	o	KA7PRR
NORTHEAST					
Redding	224.140	-	K6ICZ	o	IntrMtnRC
Redding	224.860	-	W6QWN	o	W6QWN
Redding	224.940	-	W6QWN	o	W6QWN
Redding	224.960	-	KI6ND	o110.9	KI6ND
SACRAMENTO VALLEY					
Auburn	223.760	-	WA6VVZ	o131.8	PlacerS&R
Auburn	223.860	-	WB6OHV	o	SFARC
Auburn	223.900	-	N6NMZ	o100	N6NMZ
Auburn	224.320	-	N6JSL	o192.8	PARK
Auburn	224.560	-	WB6DUA	o94.8	WB6DUA
Auburn	224.840	-	W6HIR	o	RAMS
Brownsville	224.160	-	KC6PBX	o156.7	KC6PBX

326 222-225 MHz

CALIFORNIA

<i>Location</i>	<i>Output</i>	<i>Input</i>	<i>Call</i>	<i>Notes</i>	<i>Sponsor</i>
Carmichael	224.880	-	W6YFW	o162.2	CEARC
Chico	223.960	-	WB6JKZ	c	WB6JKZ
Chico	224.260	-	KI6ND	o110.9	KI6ND
Fairfield	224.200	-	WV6F	o77	WestValRC
Gridley	224.740	-	N6QMM	o	N6QMM
Jackson	223.800	-	WD6DKW	o123	B A R K
Mount Vaca	224.420	-	N6NMZ	o100	N6NMZ
Oroville	224.760	-	WA6NTG	o	WA6NTG
Placerville	224.060	-	N6DPP	c	HAWK
Pollock Pines	223.820	-	KB6JPZ	o107.2	KB6JPZ
RanchoCordova	224.100	-	W6AK	o100	SAEN
Red Bluff	224.800	-	N6YCK	o110.9	N6YCK
Sacramento	223.920	-	WB6VKH	o	BeryesaRC
Sacramento	223.940	-	WA6UGY	o	Mt VacaRC
Sacramento	224.220	-	AG6M	o123	AG6M
Sacramento	224.240	-	KB6SJG	o141.3	KB6SJG
Sacramento	224.400	-	K6IS	o	N HillsRC
Sacramento	224.680	-	N6MDJ	o	N6MDJ
Sacramento	224.700	-	AA6IP	o107.2	AA6IP
Sacramento	224.720	-	KG6XX	o162.2	RCARCS
Sacramento	224.980	-	K6LXO	o	K6LXO
Shingle Springs	224.580	-	N5GJP	o	N5GJP
Stockton	224.340	-	KI6FR	o141.3BI	KI6FR
Stockton	224.620	-	WA6TCG	o	CVVHFFMC
Stockton	224.660	-	WA6SEK	o	WA6SEK
Vacaville	223.840	-	N6RDR	o156.7I	Condor
Vacaville	224.380	-	K6USW	or	Solano RC
Woodland	224.120	-	KJ6MB	o	KJ6MB
SAN JOAQUIN VALLEY					
Bakersfield	224.060	-	W6LIE	o	KCCVARC
Bakersfield	224.420	-	W6PVG	oI	W6PVG
Bakersfield	224.540	-	WB6ODZ	o88.5	WB6ODZ
Bakersfield	224.640	-	WB6RHQ	o156.7I	Condor
Banta	224.080	-	WD6BPK	o	WD6BPK
Coalinga	224.440	-	WB6VFZ	o100	KARC
Coalinga	224.820	-	W6IYY	o100I	WALA
Fresno	223.780	-	WB6JIT	o	CCAC
Fresno	223.820	-	K6KDM	o114.8el	K6KDM
Fresno	223.940	-	W6TO	o	FresnoARC
Fresno	224.700	-	WB6DBJ	o156.7	SRG
Fresno	224.880	-	N6JXL	o141.3I	CARP
Fresno	224.900	-	WD6BNO	o156.7el	CONDOR
Fresno	224.940	-	WB6MCG	o100	WB6MCG
Fresno	224.960	-	WB6BRU	o	WB6BRU
Merced	224.860	-	WB6FRM	o	WB6FRM
Modesto	224.140	-	WD6EJF	o	StnsIsARA
Sonora	224.360	-	WA6NSK	o110.9	W6FEJ
Tollhouse	224.380	-	KU6A	c e-Sun 136.5	SSURRBP
Tracey	224.040	-	WB6GUM	o	N6ZAA
Visalia	224.760	-	WB6UCD	o156.7I	EARN
SOUTH BAY					
Fremont	223.900	-	WA6PWW	o	TriCntyAR

CALIFORNIA

Location	Output	Input	Call	Notes	Sponsor
Fremont	224.180	-	KU6V	o	KU6V
Fremont	224.540	-	WB6PHE	o	KA6HWI
Los Altos Hls	224.120	-	K6YQV	o	K6YQV
Los Gatos	223.860	-	WA0ZCR	ol	WA0ZCR
Los Gatos	223.880	-	K6FB	o	LCHPARC
Los Gatos	224.020	-	N6IZM	o88.5I	N6PNB
Los Gatos	224.880	-	N6PND	o88.5I	N6IZM
Millbrae	224.060	-	WA6MNO	o85.4	WA6MNO
Milpitas	224.720	-	KA6S	o100	MilpitasAres
Morgan Hill	223.800	-	WA6YBD	o	WA6YBD
Morgan Hill	223.920	-	KI6KD	o	KI6KD
Pacifica	224.220	-	KA6EYH	o100	KA6EYH
Palo Alto	224.360	-	W6ASH	oelz	SPECS
Palo Alto	224.900	-	WA6EQS	o	MRRBG
San Jose	223.960	-	W6PIY	o88.5	W VilyARA
San Jose	224.000	-	KB6XN	o100I	KB6XN
San Jose	224.040	-	W6UBC	o156.7BI	RanchoRC
San Jose	224.080	-	WB6NWD	o107.2I	WB6NWD
San Jose	224.100	-	WA2IBM	o156.7	IBM ARC
San Jose	224.140	-	WB6KHP	oaelz	CFMA
San Jose	224.160	-	KC6PBX	o107.2	KC6PBX
San Jose	224.200	-	W8FIV	c	ESA
San Jose	224.260	-	WB6OQS	o	SCVRS
San Jose	224.280	-	WA6GFY	oel	LARA
San Jose	224.320	-	KA6YZS	o100	KA6YZS
San Jose	224.460	-	WD6GYH	c	WD6GYH
San Jose	224.560	-	N6LKA	o123	N6LKA
San Jose	224.580	-	WB6NWD	o88.5I	WB6NWD
San Jose	224.600	-	K6GZK	o156.7I	Condor
San Jose	224.620	-	K6GZK	o	K6GZK
San Jose	224.640	-	WB6FIY	o100le	WB6FIY
San Jose	224.740	-	AA6HX	o	AA6HX
San Jose	224.860	-	KB6HDA	o	ATV STF
San Jose	224.940	-	WA6YCZ	o100	Batt Grp
San Jose	224.960	-	KD6QEM	o107.2I	KD6QEM
San Jose	224.980	-	KU6U	o	KU6U
Saratoga	224.680	-	WB6KHP	o107.2	WA6AXX
Saratoga	224.800	-	NU6P	c	NU6P
Sunnyvale	224.400	-	WB7DEW	o	WB7DEW
TAHOE SIERRA					
S Lake Tahoe	224.020	-	NR7A	oe	NR7A
Truckee	223.800	-	KJ6GM	o100	KJ6GM
Truckee/I-80	223.820	-	N4KS	o131.8I	PlacerS&R

CALIFORNIA SOUTH

A

SO CAL	222.060		FM SIMPLEX	o	
SO CAL	222.080		FM SIMPLEX	o	
SO CAL	222.120		FM SIMPLEX	o	
SO CAL	222.140		PACKET		
SO CAL	223.400		T-HUNTS	o	
SO CAL	223.420		FM SIMPLEX	o	
SO CAL	223.440		FM SIMPLEX	o	

328 222-225 MHz

CALIFORNIA

<i>Location</i>	<i>Output</i>	<i>Input</i>	<i>Call</i>	<i>Notes</i>	<i>Sponsor</i>
SO CAL	223.460		FM SIMPLEX	o	
SO CAL	223.480		FM SIMPLEX	o	
SO CAL	223.500		FM SIMPLEX	o net Sun 0700	
SO CAL	223.520		FM SIMPLEX	o	
SO CAL	223.540		PACKET	1200 BAUD TRNK	
SO CAL	223.560		PACKET	9600 BAUD	
SO CAL	223.580		PACKET	9600 BAUD	
SO CAL	223.600		PACKET	1200 BAUD	
SO CAL	223.620		PACKET		
SO CAL	223.640		PACKET		
SO CAL	223.660		PACKET		
SO CAL	223.680		PACKET		
SO CAL	223.700		PACKET		
IMPERIAL COUNTY					
Black Mtn	224.960	-	WB6YFG	ce(ca)	COUVRA
KERN COUNTY					
Inyokern	224.980	-	AB6DY	oa156.7	
Lake Isabella	224.640	-	WB6RHQ	oel156.7	CONDOR
Observtry Rdg	224.420	-	W6PVG	oaSUN 156.7	SSARS
San Joaquin Vly	224.760	-	WB6UCD	o156.7	EdisonARN
Tehachapi	224.920	-	WB6FYR	o94.8	
LOS ANGELES COUNTY					
Altadena	224.840	-	N6EHD	c(ca)	
Altadena	224.840	-	WB6PRR	c(ca)	
Arcadia	224.140	-	K6GCN	cl(ca)	Crossbar
Bel Air	224.740	-	W6YEY	o(ca) 141.3	HnryRad
Castro Peak	224.340	-	N6ENV	oe(ca)162.2	
Catalina Isl	224.420	-	AA6DP	oel110.9	CARA
ContractorsPoint	223.740	-	WA6ZRC	ol(ca) 114.8	SWAT
ContractorsPoint	224.260	-	WB6ERQ	c(ca)	AFMA
ContractorsPoint	224.480	-	K6VE	oel(ca) 110.9	Mtn RA
ContractorsPoint	224.660	-	WA6ZRC	o114.8	
Diamond Bar	224.020	-	WA6DOD	cp	
Frazier Peak	224.140	-	WB6DGF	cl	AARC
Frazier Peak	224.720	-	N6XKI	ol156.7	CONDOR
Frost Peak	224.760	-	WB6UCD	o100.0	EdisonARN
Hacienda Hts	223.640	-	KA6DMH	oe100.0	
Hauser Pk	224.660	-	KK6KU	oel 110.9MRA L-224.48	
Hollywood Hls	224.100	-	KM6AA	ce(ca)	WARptA
Hollywood Hls	224.680	-	WA6MDJ	oe(ca) 114.8	BARC
Hollywood Hls	224.840	-	K6BWA	c(ca)e	
Hollywood Hls	224.960	-	WB6DGF	cl	AARC
Johnstone Peak	223.980	-	W6NRY	oe103.5	EARS
La Canada	224.080	-	W6VIO	o156.7	JPL ARC
La Canada	224.720	-	WB6IEA	ce(ca)TT	JPL ARC
Lancaster	224.180	-	WA6YVL	o(ca) 100.0	MPVHFS
Lancaster	224.200	-	KE6KT	oel107.2	

222-225 MHz 329
CALIFORNIA

<i>Location</i>	<i>Output</i>	<i>Input</i>	<i>Call</i>	<i>Notes</i>	<i>Sponsor</i>
Long Beach	223.800	-	K6CHE	o(ca)156.7	
Long Beach	224.500	-	K6SYU	oe156.7	AARA
Loop Canyon	224.360	-	K6IYK	o(ca) 107.2	VERA
Loop Canyon	224.520	-	N6ENV	o(ca)156.7	
Los Angeles	224.860	-	N6ENV	o156.7	
Monterey Hls	224.440	-	WA6IWB	o100.0	SPARC
Monticito Hgts	224.920	-	N6WF	cl(ca)	
Mt Disapptmnt	224.300	-	K6CPT	oer100.0	LACoDCS
Mt Lee	223.880	-	WB6ELR	celz(ca)	ASTRO
Mt Lukens	223.860	-	WA6KTG	c(ca)el	WestsdARC
Mt Lukens	224.040	-	WA6IBY	c	Juns Radio
Mt Lukens	224.780	-	N6ENL	c	
Mt Wilson	224.320	-	WB9RNW	cl(ca)	
Mt Wilson	224.940	-	WA6DVG	o94.8	
Mt Wilson	224.980	-	K6KGS	c	
Oat Mtn	223.900	-	N6NFQ	oe(ca) 94.8	OMRUG
Oat Mtn	224.200	-	N6MQS	ol(ca) 100.0	A-TECH
Oat Mtn	224.400	-	WD6FZA	ce(ca)	PAPA
Oat Mtn	224.580	-	N6BEU	oe(ca) 156.7	VGG
Palmdale	223.920	-	W6VPZ	oel100.0	NorthrpRC
Palos Verdes	223.780	-	WA6TMJ	oe100.0	PVARC
Palos Verdes	223.920	-	KA6MTO	c(ca)	RlngHlsRC
Palos Verdes	224.600	-	KA6N	o100.0	HughesARC
Palos Verdes	224.620	-	W6VPZ	oel(ca) 100.0	NorthrpRC
Palos Verdes	224.660	-	W6GAA	ol100.0	PARC
Pinon Hls	224.260	-	N6SWF	o156.7	
Rosamond	224.440	-	N5IPS	o203.5	
Saddle Peak	224.240	-	WA6DCJ	cel	Crossbar
Santa Anita Rdge	224.280	-	WA6CGR	ol100.0	SCEARA
Seal Beach	224.020	-	KA6DMH	oe114.8	
Sherman Oaks	224.840	-	KS6E	c(ca)	K6BWA
Silverlake	224.840	-	KS6K	c(ca)e	K6BWA
Sunset Ridge	223.880	-	WB6ELR	c(ca)	
Sunset Ridge	224.000	-	W6KAT	ce(ca)	SUNSETgrp
Sunset Ridge	224.060	-	KB6MQQ	c	
Sunset Ridge	224.160	-	WB6ELR	cel(ca)	ASTRO
Sunset Ridge	224.900	-	WB6TPG	cl(ca)	HROC
Table Mtn	223.960	-	WB6TZS	oel156.7	GldstnARC
Torrance	224.460	-	W6VRF	o131.8	
Tujunga	224.560	-	WA6MPG	oel67	
Upland	224.580	-	K6PQN	o(ca)88.5	
Valencia	224.420	-	WB6DZO	ole110.9	VRA
Valencia	224.840	-	KA6UFC	ce(ca)	K6BWA
Verdugo Peak	224.200	-	N6MQS	o123	B.E.A.R.S
Westchester	223.940	-	N6AHP	o(ca)	DAARC
Whittier Hls	224.080	-	W6GNS	oel151.4	RHARC
Whittier Hls	224.120	-	N6CRG	oe(ca) 151.4	SEAR Grp

330 222-225 MHz

CALIFORNIA

<i>Location</i>	<i>Output</i>	<i>Input</i>	<i>Call</i>	<i>Notes</i>	<i>Sponsor</i>
ORANGE COUNTY					
Anaheim	224.220	-	WB6HRO	c	
Costa Mesa	223.940	-	W6UPP	oel(ca) 151.4	LmnHtsRg
Fullerton	224.180	-	N6ME	o103.5	WARA
Huntingtn Bch	223.760	-	N6GVO	oer94.8	
La Habra	224.500	-	K6SYU	o162.2	AARA
Laguna Beach	224.700	-	WA4EGT	o110.9	SOARA
Laguna Niguel	224.560	-	N6HDQ	oel67	
Mission Viejo	223.960	-	N6QLB	c	SOC ARES
San Clemente	223.900	-	N6NFQ	o156.7	OMRUG
Santiago Peak	224.220	-	W6HIL	oel151.4	WB6HRO
Santiago Peak	224.540	-	N6GJN	c	
Santiago Peak	224.640	-	WA4EGT	c	SOARA
Santiago Peak	224.760	-	WB6UCD	oe(ca) 100.0	EdisonARN
Santiago Peak	224.780	-	WB6DYM	o127.3	SCRN
Santiago Peak	224.800	-	WA6RTV	ce(ca)	SPARK
Santiago Peak	224.820	-	KJ6JY	o156.7	CONDOR
Santiago Peak	224.880	-	WB6QWR	oBL 123.0	RALAC
Santiago Peak	224.980	-	K6KGS	cel	
Sierra Peak	223.760	-	W6KRW	ore110.9	OC RACES
Toro Peak	224.180	-	WB6RHQ	oSUN 156.7	CONDOR
Yorba Linda	224.840	-	WA6MTM	c(ca)	
RIVERSIDE COUNTY					
Anza	224.360	-	W6HIL	c	WB6HRO
Bermuda Dunes	224.240	-	W6EEN	o100.0	
Black Rock	224.660	-	KB6LJO	o156.7	
Blythe	224.760	-	WB6UCD	o156.7	EdisonARN
Cactus City	224.320	-	WB6UCD	c	EdisonARN
Chuckwalla Pk	224.700	-	N6GJN	c	
Corona	224.680	-	KB6DOL	o141.8	
Corona	224.700	-	KB6JVA	o107.2	
Hemet	224.120	-	KM6PB	o110.9	
Lake Elsinore	223.940	-	N6UTA	op136.5	
LwrSanGorgonio	224.000	-	N6TDZ	c	
Palm Desert	224.920	-	KJ6JY	oae156.7	
Riverside	223.920	-	WV6L	oe127.3	
Riverside	224.980	-	KA6RVK	c	
Santa Rosa Mtn	223.880	-	WA6HYQ	oel203.5	
Santa Rosa Mtn	224.480	-	WA6FLR	o110.9	MRA
Toro Peak	224.100	-	N6GJN	c	
Yucca Valley	224.740	-	KC6YLK	o136.5	
SAN BERNARDINO COUNTY					
Alta Loma	224.280	-	WB6ZSU	o127.3	SCEARA
Barstow	224.280	-	KG6WS	o100.0	
Big Bear	224.020	-	W6ZJU	oazel156.7	
Crestline	224.200	-	N6QCU	c	GTE ARC
Crestline	224.860	-	W6JBT	oe77.0	CBARC
Keller Peak	224.340	-	N6ENV	oe(ca)156.7	
Rim Forest	224.260	-	KB6GVT	o110.9	

CALIFORNIA

<i>Location</i>	<i>Output</i>	<i>Input</i>	<i>Call</i>	<i>Notes</i>	<i>Sponsor</i>
Running Springs	224.560	-	WB6IVS	oe(ca)110.9	
Upland	224.360	-	N6CRF	c	
Victorville	223.840	-	K6SMM	oy156.7	Condor
Yucca Valley	224.720	-	KC6YLK	o94.8	
SAN DIEGO COUNTY					
Chula Vista	223.760	-	N6PTF	c	
Chula Vista	224.940	-	KK6KD	o107.2	
Clairemont	224.920	-	WB6RHL	olz(ca) 107.2	ECRA
Coronado	223.960	-	N6PMY	oel(ca) z110.9	CP ARES
Crest	224.620	-	WB6SYD	o(ca) z127.3	CREST ARC
Cuyamuca Mtn	224.160	-	WB6WUI	cl	
La Jolla	224.660	-	KB6LJQ	o107.2	
La Mesa	223.880	-	WA6HYQ	oel(ca)z107.2	
La Mesa	224.020	-	WB6TOP	c	HELIX RG
Lyons Peak	223.800	-	WD6APP	c	SD RACES
Mission Hls	223.800	-	WD6APP	cer	
Mt Laguna	224.060	-	WB6WLV	o107.2	SANDRA
Mt Laguna	224.580	-	WB6WUI	c	
Mt Otay	223.860	-	KN6KM	o107.2	SoBayRG
Mt Otay	224.200	-	N6ICC	o107.2	SANDRA
Mt Otay	224.280	-	N6WXL	c	SoBayRG
Mt Otay	224.400	-	WV6H	c	
Mt Otay	224.520	-	N6ENV	o162.2	
Mt Otay	224.680	-	WA6VLF	cl	
Mt Otay	224.980	-	K6KGS	cl(ca)	
Mt Woodson	223.800	-	WD6APP	cer	SD Races
Palomar Mtn	223.980	-	WA6RKK	o107.2	REBELS
Palomar Mtn	224.380	-	KK6KD	o107.2	
Palomar Mtn	224.900	-	WD6HFR	oe107.2	SD 220Cib
Paradise Hills	224.260	-	N6VVZ	c	
Point Loma	224.460	-	WA6VLF	o118.8	
Rattlesnake	224.080	-	WA6BGS	o(ca) z107.2	ECajonARC
San Diego	224.600	-	KD6AEA	c	
San Diego	224.720	-	AH6CW	c	
San Diego	224.740	-	W6GIC	oe107.2	
San Marcos	224.140	-	N6UKO	oe(ca)156.7	
San Marcos	224.440	-	KA6YBC	o(ca)ez156.7	
SAN LUIS OBISPO COUNTY					
Paso Robles	224.680	-	WB6JWB	c	
San Luis Obispo	224.580	-	WB6NYS	o151.4	
Shandon	224.740	-	WB6NYS	oSUN131.8	
SANTA BARBARA COUNTY					
Atascadero	224.660	-	WA6HJW	o100.0	
Broadcast Peak	224.720	-	N6ZF	oer131.8	
Brush Peak	224.000	-	WA6RUJ	o(ca) 156.7	CONDOR
Gibraltar Peak	224.800	-	K6RCL	c(ca)	GARP
Gibraltar Peak	224.860	-	WB9KMO	c	
Goleta	224.160	-	K6TZ	o131.8	SBARC

332 222-225 MHz

CALIFORNIA-COLORADO

Location	Output	Input	Call	Notes	Sponsor
Goleta	224.660	-	K6RCL	o131.8	
La Cumbre Peak	224.080	-	K6TZ	orel 131.8	SBARC
Lompoc	224.500	-	WB6BGK	oe(ca) z141.3	LMC ARC
Lompoc	224.820	-	WB6BGK	oel(ca) z141.3	CONDOR
Santa Barbara	224.560	-	N6HPB	o131.8	
Santa Crz Isl	223.920	-	K6TZ	oer131.8	SBARC
Santa Ynez Peak	224.120	-	K6TZ	oer131.8	SBARC
Santa Ynez Peak	224.800	-	K6RCL	c	
TepuesquetPeak	224.040	-	W6RYX	oar	

VENTURA COUNTY

Camarillo	224.380	-	WD6EBY	o156.7	
Laguna Peak	224.180	-	WD6EBY	o156.7	
Rasnow Peak	223.960	-	N6CFC	o141.3	
Rasnow Peak	224.900	-	WB6RHQ	ol(ca) 156.7	CONDOR
Red Mtn	224.100	-	WA6ZSN	Packet	SMRA
Simi Valley	224.840	-	KA6UKZ	c(ca)	K6BWA
Sulphur Mtn	224.020	-	WB6ZTR	oelr(ca) 127.3	SMRA
Thousand Oaks	224.700	-	WD6CCS	oe(ca)156.7	
Thousand Oaks	224.880	-	W6UJX	c	

COLORADO

STATEWIDE

Statewide	224.040	-		tSNP	
Statewide	224.280	-		tSNP	
Statewide	224.440	-		tSNP	
Statewide	224.500	-		tSNP	
Statewide	224.540	-		tSNP	
Statewide	224.660	-		tSNP	
Statewide	224.920	-		tSNP	

BOULDER

Boulder	224.020	-	W0IA	o	RkyMtVHFS
Boulder	224.600	-	W0RM	oa	W0RM
Boulder	224.860	-	W0DK	oe	BoulldrARC

COLORADO SPRINGS

Colorado Spr	224.060	-	N3EUA	oaelx	PikePkFMA
Colorado Spr	224.100	-	N3EUA		CARN
Colorado Spr	224.820	-	W0NR	o	W0NR
Colorado Spr	224.960	-	N0ISV	o(ca)	CSARA
Monument	223.920	222.320	W6LVW	oa	W.I.N.O

DENVER

Brighton	224.300	-	KF0OA	o	KF0OA
Denver	223.980	-	KE0JM	ot100.0	NoGrnMtRC
Denver	224.000	-	N0IGQ	o	RckyMtnRL
Denver	224.180	-	KF0OA	oet100.0	KF0OA
Denver	224.340	-	KQ0J	o(18)	SARES
Denver	224.640	-	WA0KBT	oe	Denver RL
Denver	224.680	-	WD0E	o	WD0E
Denver	224.700	-	N0AFI	t(ca)l	N0AFI

COLORADO-CONNECTICUT

<i>Location</i>	<i>Output</i>	<i>Input</i>	<i>Call</i>	<i>Notes</i>	<i>Sponsor</i>
Denver	224.740	-	W0IJR	o	ARA
Denver	224.780	-	N0CFM	o	IntrMtnRG
Denver	224.880	-	KE0JM	ot100.0	NoGrnMtRC
Denver	224.980	-	WD0FVV	o(ca)e (l2)xz	CoRptAssn
Fort Lupton	224.400	-	KA0NNO	o	KA0NNO
Golden	224.100	-	WA0UCQ	c	FrntierRG
Lafayette	224.760	-	N0HUM	o	N0HUM
GRAND JUNCTION					
Grand Jct	224.240	-	KB0SW	c	KB0SW
Grand Jct	224.260	-	WA4HND	oe	WA4HND
GREELEY					
Greeley	224.940	-	KE0UL	o	WARS
LOVELAND					
Loveland	224.140	-	KD0GD	o	LovlandRA
NORTHEAST					
Brush	224.460	-	WD0AUN	o	WD0AUN
PUEBLO					
Canon City	223.960	-	WD0EKR	o	RylGrgHC
Pueblo	224.260	-	ND0Q	ox	Pueblo HC
Pueblo	224.720	-	KE0PA	oae	KE0PA
SOUTH CENTRAL					
Walsenburg	224.320	-	N0BDK	oe(l5)	RRA
CONNECTICUT					
COLUMBIA					
Poland	224.300	-	KJ1Q	oe 67.0	KJ1Q
FAIRFIELD					
Bethel	224.320	-	KZ1Z	o	BthIEDARS
Bridgeport	224.960	-	N1LXV	4Z	W1BHZ
Danbury	223.960	-	W1QI	oa	CARA
Fairfield	224.100	-	N3AQJ	o	FairfldU
HARTFORD					
Avon	224.940	-	KB1GA	oaez	WA1RYZ
Bristol	224.220	-	WA1IXU	oa	WA1IXU
Glastonbury	224.160	-	KB1AEV	o 77.0	KB1AEV
Newington	224.840	-	W1AW	o	NARL
Wethersfield	224.680	-	KA1DFH		KA1DFH
LITCHFIELD					
New Milford	224.720	-	KA1RFM	o	Cndlwd RA
Torrington	223.780	-	KJ1M	o	PVRA
Watertown	224.040	-	N1ONJ	o 5Z	N1ONJ
MIDDLESEX					
East Haddam	224.660	-	K1IKE	aez 5A	K1IKE
Killingworth	224.340	-	W1BCG	oe	ShrlnARC
NEW HAVEN					
Ansonia	224.420	-	KA1LSD	oe	AnsoniaCD
Meriden	224.360	-	KA1NPO	t	KA1NPO
Meriden	224.800	-	K1HSN	o XB	SthingtnARA
Milford	223.880	-	WA1YQE	o	Cstln ARC
N Branford	224.060	-	N1HAX	or	NB CD/ARES
Naugatuck	224.460	-	WA1NQP	ce	WA1TBP
New Haven	224.180	-	WA1UFC	o	WA1UFC

334 222-225 MHz**CONNECTICUT-DISTRICT OF COLUMBIA**

<i>Location</i>	<i>Output</i>	<i>Input</i>	<i>Call</i>	<i>Notes</i>	<i>Sponsor</i>
NEW LONDON					
Groton	223.960	-	KA1PQB	oe	SCRAMS
Ledyard	224.380	-	NE1A	1A	NE1A
Montville	224.820	-	WA1IXU	o	WA1IXU
New London	224.260	-	K1YJG	oe	SCRAMS
Norwich	224.080	-	N1FLU	5A	N1FLU
Salem	224.140	-	NE1A	1A	NE1A
TOLLAND					
Hebron	224.700	-	N1CBD	5A	N1CBD
N Coventry	224.020	-	K1JCL	ol	K1JCL
Rocky Hill	224.780	-	KJ1Q	o	KJ1Q
Vernon	224.120	-	WA1KGQ	o 2A	PVRA
Vernon	224.780	-	KJ1Q	o	KJ1Q
WINDHAM					
Hampton	224.280	-	KJ1Q	o	KJ1Q
DELAWARE					
ALL					
ALL	223.800	-		SNP	
SOUTH					
Dagsboro	224.880	-	KA3TWG	ol	KA3TWG
Delmar	224.020	-	N3FJM	o	DARC
Greenwood	224.440	-	KD3GS	o	CSARC
Millsboro	224.840	-	K3JL	oe(ca) z-911	SussexARA
WILMINGTON					
New Castle	224.220	-	KA3TWG	o(ca)e (Wx)	Penn-Del
Newark	224.540	-	WB2LSP	oal	WB2LSP
Newark	224.720	-	N3JCR	o(ca)	+N3JFS
Wilmington	224.000	-	K3WAJ	ol	K3WAJ
DISTRICT OF COLUMBIA					
ALL	223.800	-		SNP	
Alexandria VA	224.820	52.130	WA4CCF	ol	Alex RC
Alexandria VA	224.820	-	WA4CCF	ol 107.2	Alex RC
Arlington VA	224.060	52.050	WB4MJF	ol	+K14MB
Arlington VA	224.060	-	WB4MJF	ol	+K14MB
Arlington VA	224.620	-	WB4MWF	o	WB4MWF
BullRunMtn VA	223.940	-	K9SP	o	K9SP
Columbia MD	224.860	-	KA3HRJ	o	KA3HRJ
Fairfax VA	224.100	146.190	WB4YHD	o(ca)el	NVFMA
Fairfax VA	224.100	-	WB4YHD	oel	NVFMA
FallsChurch VA	224.980	-	N4CHP	o	N4CHP
Haymarket VA	224.420	-	WD4KHP	c(ca)exzl	N.Va 6M Gp
Jessup MD	224.760	146.160	WA3DZD	ol	MFMA
Jessup MD	224.760	-	WA3DZD	ol	MFMA
Jessup MD	224.760	449.000	WA3DZD	ol	MFMA
Reston	224.720	-	WD4KHP	(ca)eil	N.Va 6M Gp
Rockville MD	224.940	-	WB3DIO	o(ca)er	MACS
Tysons Cor VA	224.340	-	KB4CVL	o	KB4CVL
Tysons Cor VA	224.420	-	WD4KHP	c(ca)exzl	N.Va 6M Gp
Washington DC	223.820	-	N3DPD	(ca)l	N3DPD

222-225 MHz 335
DISTRICT OF COLUMBIA-FLORIDA

<i>Location</i>	<i>Output</i>	<i>Input</i>	<i>Call</i>	<i>Notes</i>	<i>Sponsor</i>
Washington DC	224.500	-	W3NKF	o(ca)	NRL ARC
FLORIDA					
CENTRAL					
Clermont	224.820	-	KR4Q	oe	KR4Q
Fern Park	224.200	-	WA4JNG	ot(ca)e	WA4JNG
Ocala	224.100	-	N4KIM	oe	N4KIM
Orlando	223.960	-	WB4OOS	o	W8ANK
Orlando	224.400	-	WB4HZQ	oa	W4WJB
Orlando	224.460	-	WA4JNG	oexr	WA4JNG
Orlando	224.700	-	N4JWX	oe	N4JWX
Orlando	224.940	-	W8ANK	o	W8ANK
Winter Park	224.600	-	N4HTU	o(ca)el	N4HTU
Winter Park	224.760	-	N4OWW	tc(ca)	N4HTU
EAST CENTRAL					
Cocoa	224.500	-	N4LEM	or	N4LEM
Melbourne/ Palm Bay	224.860	-	AB4VA	o	AB4VA
NORTH CENTRAL					
DeLand	224.000	-	KE8MR		KE8MR
Gainesville	224.160	-	K4DPZ	ol	GARS
Ocala	224.020	-	K3AAF	o1Aael	SSRC
NORTHEAST					
Jacksonville	224.940	-	KK4ZE	o1A(ca)l	Marietta ARC
NORTHWEST					
Crestview	224.160	-	N4TCT	o7Z(ca) elz	N4TCT
Crestview	224.820	-	WB4CDR	or	NOARC
Crestview	224.900	-	KD4NHT	oel	KD4NHT
SOUTH					
Boca Raton	224.140	-	WB4EJE	c	WB4EJE
Carol City	224.860	-	WB4WIP	oabi	WB4WIP
Coral Gables	224.200	-	W4RNV	oe	SFFE
Coral Springs	224.180	-	AC4KQ	e	WA4EMJ
Davie	224.080	-	WA4EMJ	e	WA4EMJ
Fort Lauderdale	224.040	-	N4EDI	cl	WA4QQR
Fort Lauderdale	224.920	-	KE4FG	o(ca)el (bi)	KE4FG
Hialeah	223.940	-	WA4UYV	ot	WB4IVM
Hialeah	224.060	-	WB4IVM	ot(ca)e	WB4IVM
Hialeah	224.120	223.520	KD4DHG	oelt	KD4DHG
Hialeah	224.260	-	KA4GAQ	c2Z	KA4GAQ
Hialeah	224.580	-	WA4TPW	ot(ca)	WA4TPW
Hialeah	224.940	-	KB4ZWF	o	KB4ZWF
Hollywood	224.560	-	KD4MGR	o(ca)t	KD4MGR
Hollywood	224.600	-	KD4MGR	tc(ca)lez	KD4MGR
Kendall	224.020	-	KB4JDE	oel	KC4QLV
Miami	223.920	-	KC4QLV	o(ca)e	KB4JDE
Miami	223.980	-	KF4OJ	o(ca)	KF4OJ
Miami	224.000	-	KB4YPH	o(ca)	KB4YPH
Miami	224.300	-	WD4DPS	1Zbil	WD4DPS
Miami	224.440	-	KC4GRB	ota(bi)e	KC4GRB
Miami	224.500	-	WD4NLG	o2Zel	WD4NLG

**336 222-225 MHz
FLORIDA-GEORGIA**

<i>Location</i>	<i>Output</i>	<i>Input</i>	<i>Call</i>	<i>Notes</i>	<i>Sponsor</i>
Miami	224.620	-	WA4TCE	c	WA4TCE
Miami	224.700	-	KA4ZAY	tcel	KA4ZAY
Miami	224.780	-	KC4MVR	o(ca)bie	KC4MVR
Miami	224.880	-	KD4BBM	o	KD4BBM
Miami	224.900	-	KO4UX	oael	KO4UX
Miami	224.980	-	WD4RXD	oabi	RCdeCubaen Exilio
Miami Beach	224.540	-	KB4JDE	ol	KB4JDE
Miami Beach	224.740	-	WA4LWN	o(ca)e	WA4LWN
Miramar	224.220	-	WD4KYW	oael	MRG
North Miami	224.100	-	KC4MND	o	KC4MND
Plantation	224.960	-	KB4JFS	(ca)e	WA4EMJ
Pompano Beach	223.960	-	KB4JDE	o	KB4JDE
Pompano Beach	224.460	-	WA4EMJ	ote	GCARA
Pompano Beach	224.680	-	WA4VEF	(ca)	WA4EMJ
S Miami	224.660	-	WB4ESB	oe	SIRA
Sunrise	224.840	-	K2PXU	o(ca)e	Racal/ DATCOM
W Palm Beach	223.920	-	W4PHL	oer	PBRA
W Palm Beach	224.340	-	WB4FPB	o	PBRA
W Palm Beach	224.720	-	KB4MRX	o(ca)e	SEFRA
Wilton Manors	224.800	-	N4WWM	(ca)e	WA4EMJ
SOUTH CENTRAL					
Avon Park	224.640	-	WI3X	o	WI3X
Okeechobee	224.100	-	KF4EA	ox	KF4EA
SOUTHEAST					
Stuart	224.600	-	K4NTA	ol	MCARA
SOUTHWEST					
Fort Myers	224.520	-	WA4PIL	o4Z(ca)e	WCRC
WEST CENTRAL					
Clearwater	224.940	-	WB4BZF	oer	CARS
Dunnellon	224.920	-	W4UEA	otaer	W4UEA
Largo	224.220	-	KO4CR	o(ca)el	KO4CR
Largo	224.780	-	KA3DBK	oaler	KA3DBK
New Port Richey	224.540	-	WA4GDN	oelr	GCARC
Palmetto	224.160	-	KD4INY	oa	KD4INY
Pinellas Park	224.840	-	N4MET	o1Arl	Wormhole
Port Richey	224.860	-	WD8MVU	o	WD8MVU
Sarasota	224.320	-	WA3LKW	ce	WA3LKW
St Petersburg	223.940	-	KR4U	oae11	MRA
St Petersburg	224.660	-	WA4AKH	o	SPARC
Tampa	223.980	-	KC4HAZ	oerl	KC4HAZ
Tampa	224.740	-	W4WWW	oe	FL Cracker
Tampa	224.980	-	KA4HRF	oe	KA4HRF
GEORGIA					
Acworth/Atl	224.320	-	N4MTA	oez(ca) t100.0	DELTA 4 RG
Acworth/Atl	224.500	-	N4MTA	oez(ca) t100.0	DELTA 4 RG
Alpharetta	224.860	-	KC4JNN	oaezl RBt100.0	KC4JNN
Alpharetta#	224.580	-	NX90	o	

GEORGIA

<i>Location</i>	<i>Output</i>	<i>Input</i>	<i>Call</i>	<i>Notes</i>	<i>Sponsor</i>
Alpharetta#	224.840	-	WB6RTH	oaezIRB	C.A.R.E.S.
Atl/Marietta	224.440	-	N4NEQ	oelRB (ca)t118.8	BSRG
Atlanta	224.280	-	N4BLR	o	
Atlanta	224.340	-	W4DOC	o	ATL RC
Atlanta	224.560	-	W4DOC	o	ATL RC
Atlanta	224.820	-	KK4C	o	MATS
Atlanta/Bell	224.620	-	W4ZTL	oez(ca)	Tele Pio
Atlanta/Marie	224.120	-	N4NFP	oaelRBt 118.1	BSRG
Atlanta/NE	224.200	-	KC4OVY	oeRB(ca) t100.0	KC4OVY
Augusta	224.200	-	AA4UA	oae	AA4UA
Augusta	224.940	-	WB4KXO	o(ca)	WB4KXO
Baldwin	224.100	-	WS4F	o	SOU PIEDMONT
Biskey Mtn	224.160	-	KC4JNN	oaezI RBt100.0	KC4JNN
Brunswick	224.180	-	N3GLC	o	N3GLC
Calhoun	224.460	-	KQ4HT	oz(ca)	KQ4HT
Cartersville	224.600	-	N4GIS	oezRB (ca)	N4GIS
Clayton	224.720	-	KI4WR	o	FOURLANDERS
Cleveland	224.380	-	N4RBT	o(ca)	
Conyers#	224.020	-	WB4JEH	ol	
Cumming	224.980	-	K4JSR	o(ca)l	K4JSR
Dallas	224.180	-	N4YDX	oel	N4YDX
Dallas	224.540	-	N4YEA	oe(ca)	N4YEA
Dallas#	224.040	-	N4YDX	oe	N4YDX
Dalton	224.680	-	N4BZJ	o	7.135 RG
Dalton	224.740	-	N4KVC	ozRBt	7.135 RPTR GRP
Fort Mountain	224.920	-	KD4JBQ	oaezRBt	KD4JBQ
Fort Mtn/Chat	224.240	-	N4YYD	oezRB (ca)t71.9	N4YYD
Hiram	224.700	-	KC4PZD	oe	KC4PZD
Hiram	224.960	-	N4ZJG	oael	N4ZJG
Loganville#	224.640	-	WB6RTH	oaezIRB	C.A.R.E.S.
Macon	224.660	-	W4BKM	o	MACON ARC
Marietta	224.260	-	KV4L	oe(ca)	KV4L
Marietta	224.900	-	WA4QPL	o(ca)z	LARC- LOCKHEED
Norcross	224.480	-	KB4PRH	o	
Ringgold	224.640	-	W4ABZ	o(ca)	RINGGOLD ARC
Rockmart	224.780	-	KC4KLW	o	KC4KLW
Rome	224.420	-	WB4YSV	o	
Rossville	224.940	-	KC4EV	o	DOC'S COMM
Snellville	224.920	-	KR4KS	o	MARCEL
Stone Mtn	224.760	-	W4BOC	o	ALFORD MEM RC
Temple	224.300	-	KC4NYV	oe	KC4NYV
Thomasville	224.320	-	N4JBF	oal	

338 222-225 MHz

GEORGIA-IDAHO

<i>Location</i>	<i>Output</i>	<i>Input</i>	<i>Call</i>	<i>Notes</i>	<i>Sponsor</i>
Valdosta	224.460	-	KB0Y	o(ca) t141.3	SGRA
Waleska/Pnlgm	224.520	-	N4KSM	oa	PLM RG
Warner Robins	224.840	-	AC4MU	oaezRB	MGRA
Yorkville	224.880	-	WD4LUQ	oeRBt 77.0	WD4LUQ

HAWAII

STATEWIDE	222.260	+			
	222.280	+			
	222.300	+			
	222.320	+			
	222.360	+			
	222.380	+			
	222.400	+			
	223.880	223.880			
	224.140	-			
	224.180	-			
	224.220	-			
	224.260	-			
	224.300	-			
	224.340	-			
	224.380	-			
	224.420	-			
	224.460	-			
	224.580	-			
	224.620	-			
	224.740	-			
	224.780	-			
	224.820	-			
	224.860	-			
	224.900	-			
	224.920	222.820			

KAUAI

Hanamaulu	223.940	-	KH6BFU	o	KH6BFU
Lihue	224.700	-	KH6JJC		KH6JJC

OAHU

Ewa	224.060	-	KH6CY	ol	Ohana ARC
Haleiwa	222.160	+	KH6LJ	ol	Oahan ARC
Haleiwa	224.020	-	KH6LJ		Ohana ARC
Honolulu	223.720	-	KX6FU	c	KX6FU
Honolulu	224.100	-	NH6XO		NH6XO
Honolulu	224.500	-	KH6JPL	oel	GTEARC
Honolulu	224.540	-	NH6GY		NH6GY
Leeward Oahu	222.340	+	KH6XP	o	Ohana ARC
Pearl City	223.890	222.380	KH6JWI		KH6JIW
Pearl City	223.900	-	KH6JIW		KH6JIW

IDAHO

North SNP	224.720	-	SNP		
North SNP	224.840	-	SNP	SNP 88.0	
KELLOGG					
Pritchard	224.760	-	KB7BTU	o	KB7BTU

IDAHO-ILLINOIS

<i>Location</i>	<i>Output</i>	<i>Input</i>	<i>Call</i>	<i>Notes</i>	<i>Sponsor</i>
LEWISTON					
Lewiston Hill	224.100	-	KB7IAW	link	
SOUTHWEST					
Boise		222.750	WB7RES	ctl lnk	WB7RES
Boise	222.900	+	WB7DOW	ol	KI7B
Payette		220.980	W7OJI	ctl lnk	
ILLINOIS					
CANTON					
Canton	224.580	-	N9BBO	o(ca)el 156.7	N9BBO
CENTRAL					
Greenville	224.140	-	W9KXQ	o	W9KXQ
Greenville	224.440	-	W9KXQ	o(ca)elz	OVARC
CHICAGO					
Bloomington	224.220	-	K9NB	o110.9	BARK
Brookfield	224.160	-	KA9OYO	oaelz 110.9	BSRC
Chicago	223.840	-	W9WBY	o110.9	DEVRY
Chicago	224.020	-	WB9WTQ	t	TMCARC
Chicago	224.060	-	KD9ZH	o	KD9ZH
Chicago	224.100	-	WA9ORC	o(ca)	CFMC
Chicago	224.240	-	WB9NET	o	CHI-NET
Chicago	224.480	-	KD9FA	ol	ACLR
Chicago	224.860	-	W9SRO	ol107.2	CFAR
Elk Grove	224.900	-	KA9QPZ	e114.8	WSNSTVARC
DUNLAP					
Dunlap	224.080	-	N9BBO	o(ca)el 156.7	N9BBO
NORTH CENTRAL					
Creston	224.900	-	N9FWN	t	N9FWN
Dixon	224.600	-	WD9CJB	oe	WD9CJB
Freeport	224.920	-	KA9NEA	o(ca) e100.0	KA9NEA
NORTHEAST					
Batavia	224.400	-	W9XA	oel	W9XA
Bolingbrook	224.540	-	WA9DIP	o(ca)ez	BARS
Buffalo Grove	224.580	-	WB9TAL	o(ca)l 110.9	ARCOMLEAGUE
Carpentersville	224.340	-	WB9EEA	oelr	WB9EEA
Chicago	224.100	-	WA9ORC	o(ca)	CFMC
Chicago	224.720	-	KA9QPZ	o(ca)el 114.8	WSNSTVARC
Clarendon Hills	224.680	-	W9DUP	o	DARC
Darien	223.980	-	WB9ZNL	oael	W.C.A.R.S.
Downers Grove	224.880	-	W9JB	oae	JBARS
Downers Grove	224.920	-	NK9M	o(ca)	NK9M/DARN
Elgin	223.960	-	WD9IQY	oael	AARC
Glen Ellyn	224.140	-	W9CCU	oaelrz	WCRA
GlendaleHeights	224.640	-	WA9E	oerz 110.9	HRTS
Glenview	224.600	-	W9AP	o110.9	NORA
Gurnee	224.080	-	W9MAB	o(ca)e	GURNEE RG

340 222-225 MHz**ILLINOIS**

<i>Location</i>	<i>Output</i>	<i>Input</i>	<i>Call</i>	<i>Notes</i>	<i>Sponsor</i>
Hampshire	223.920	-	W9ZS	ol	W9ZS
Hazel Crest	224.180	-	WA9ORC	o	CFMC
Joliet	223.820	-	W9OFR	oaelz	WCARL
Lisle	224.360	-	AF9M	oaelz 110.9	FUBAR
Long Grove	224.440	-	WB9MME	o	GIZMO
Marengo	224.840	-	WA9UNA	o114.8	WA9UNA
Mt Prospect	223.900	-	WB9UOM	o(ca)el	ORD 220
Naperville	224.200	-	WB9MDM	or110.9	
Northlake	224.980	-	WB9AET	o(ca)r 110.9	WAFAR
Oak Park	224.620	-	KA9SEQ	o(ca)el	LIDFAR
Orland Park	224.940	-	N2BJ	oer	Andrew RC
Palatine	224.400	-	KA9REN	o(ca)	CHI-NET
Park Ridge	224.780	-	WB9TRT	oa	FAROUT
Rolling Meadows	224.380	-	WB9WNK	oal	MATS
Schaumburg	223.940	-	N9EP	ol110.9	WRC
Schaumburg	224.560	-	K9EL	ol	EGDXA
Schaumburg	224.660	-	WB9SHZ	o	WRC
Schaumburg	224.760	-	N9CXQ	o(ca)elrz 110.9	NAPS
Skokie	224.260	-	WB9KNX	oa	SRG
Wheaton	224.820	-	KF9OA	or110.9	DART
Woodstock	224.700	-	KA9VNV	o(ca)elrz 100.0	KA9VNV
NORTHWEST					
East Moline	224.100	-	AB9W	o	NN9K
East Moline	224.100	-	NN9K	o	NN9K
Lanark	224.860	-	WB9NLQ	o	SRG
ROCKFORD					
Rockford	223.880	-	N9CWQ	o	RARA
Rockford	224.040	-	K9AMJ	o(ca)elr	K9AMJ
Rockford	224.280	-	N9CWQ	oae	N9CWQ
Rockford	224.440	-	K9AMJ	o(ca)elr	K9AMJ
SOUTH CENTRAL					
Johnston City	224.860	-	W9AKW	o	
SPRINGFIELD					
Springfield	224.680	-	WS9V	o(ca) elzA	MR. DX
ST LOUIS					
Belleville	224.120	-	K9GXU	oarz	SCCARC
Caseyville	224.480	-	KA9YMH	o	KA9YMH
Collinsville	224.060	-	W9AIU	o(ca)lr	EGYPTN RC
Fairview Heights	224.700	-	KA9ZRQ	o(ca)elz	KA9ZRQ
Godfrey	224.300	-	N9GGF	tel	N9GGF
Godfrey	224.400	-	WV9M	oelr	LEWCLRKRC
Mascoutah	224.200	-	AA9ME	ol	AA9ME
WEST CENTRAL					
Galesburg	224.020	-	N9DH	oaz	KCERG INC
WINNETKA					
Winnetka	224.320	-	WB9FRM	ol	NSRC

INDIANA

<i>Location</i>	<i>Output</i>	<i>Input</i>	<i>Call</i>	<i>Notes</i>	<i>Sponsor</i>
INDIANA					
EAST CENTRAL					
Chesterfield	224.100	-	WD9AQA		WD9AQA
Eaton	224.600	-	W9KFO		W9KFO
Hartford City	224.560	-	AA9Z		BARS
Indianapolis	224.800	-	WB9PAR		WB9PAR
Indianapolis	224.840	-	KA9PCT		EARS
Indianapolis	224.920	-	N9ARQ		ICE
Middletown	224.400	-	N9FFS		MRC
Muncie	223.920	-	WB9DFD		MAARC
Muncie	224.700	-	WD9HQH		ERRA
New Castle	224.180	-	W9ML		HCWA
Parker City	224.040	-	K9EKP		PC220ARC
Richmond	223.960	-	N9IZP		N9IZP
Rushville	224.360	-	K9PQP		BAMS
Shelbyville	224.440	-	W9JUQ		BRVARS
NEW CARLISLE					
New Carlisle	224.960	-	KK9T		KK9T
NORTHEAST					
Angola	224.940	-	WB9DGD		STARS
Auburn	224.220	-	N9DCB		N9DCB
Elkhart/S Bend	223.940	-	WB9HOV		WB9HOV
Fort Wayne	224.480	-	KA9SLN		MART
Fort Wayne	224.880	-	K9LSB		NIUA
Goshen	224.900	-	AA9DG		AA9DG
Huntington	224.860	-	WB9GEO		WB9GEO
Leesburg	224.160	-	KF9MP		KF9MP
Marion	224.520	-	N9FBB		N9FBB
Wolf Lake	224.860	-	N9BCQ		N9BCQ
NORTHWEST					
DeMotte	224.520	-	KA9WIE		KA9WIE
Fowler	224.960	-	WA9KLZ		WA9KLZ
Hammond	224.000	-	KA9DGX		KA9DGX
Lake Station	224.040	-	KA9UOK		POLARES
Plymouth	224.500	-	K9ZLQ		K9ZLQ
RollingPararie	224.800	-	N9LWD		N9LWD
South Bend	223.860	-	N9HGZ		N9HGZ
South Bend	223.980	-	WB9YPA		FM 98
St John	224.460	-	WA9JLN		WA9JLN
Valparaiso	223.880	-	N9IAA		N9IAA
Valparaiso	224.120	-	WB9AOU		PCARC
Valparaiso	224.740	-	N9CL		N9CL
RICHMOND					
Richmond	224.740	-	KC9TR		KC9TR
SOUTHEAST					
Brookville	224.280	-	N9HHM		N9HHM
Brookville	224.320	-	N9HHM		N9HHM
Hartsville	224.220	-	WD9EME		WD9EME
Versailles	224.460	-	WB9OTX		WB9OTX
SOUTHWEST					
Bloomington	224.780	-	NT9H		BBS
Chandler	224.880	-	WB9QFL		WB9QFL
Linton	224.440	-	N9LAX		LARG

**342 222-225 MHz
INDIANA-KENTUCKY**

<i>Location</i>	<i>Output</i>	<i>Input</i>	<i>Call</i>	<i>Notes</i>	<i>Sponsor</i>
Vincennes	224.600	-	NT9H		NT9H
WEST CENTRAL					
Martinsville	224.660	-	N9AJS		MCRA
Terre Haute	224.300	-	N9IAH		N9IAH

IOWA

BURLINGTON					
Burlington	224.120	-	N2DUP	o(ca)elxp	VECA
CEDAR RAPIDS					
Cedar Rapids	224.940	-	W0HUP	o(ca)lz	CRRA
COUNCIL BLUFFS					
Council Bluffs	224.060	-	W0JJK	ol	W0JJK
DES MOINES					
Des Moines	222.053	222.053	K0HTF	BEACON	K0HTF
Des Moines	224.820	-	WD0FIA	o(ca)ex Wx R	+WD0FIA
Des Moines	224.980	-	WD0FIA	o-114.8 (ca)el R	+WD0FIA
Grimes	224.540	-	N0INX	o-118.8 aelx	Wside Comm
NORTHWEST					
Alta	224.100	-	WA0G	o	WA0C
SIOUX CITY					
Sioux City	224.120	-	K0AAR	o	SARA
WATERLOO					
Waterloo	224.900	-	W0MG	o-136.5 el	NE IA RAA

KANSAS

CENTRAL					
Goessel	223.940	-	WB0UUB	o	WB0UUB
NORTH CENTRAL					
Concordia	224.860	-	WB0SVM	oy	NCK RC
NORTHEAST					
Gardner	224.780	-	WB0KRX	o(ca)yz	WB0KRX
Kansas City	224.100	-	WB0KIA	oayrz	KC220ARA
Kansas City	224.200	-	WB0KIA	oar	KC220ARA
Kansas City	224.540	-	KA0E	oyz	KC220ARC
Lawrence	224.300	-	N0AOL	oy	N0AOL
McLouth	224.600	-	N0EUH	cy R	BYRG
Olathe	224.940	-	WB0KIG	o(ca)y	SFTARC
Shawnee	223.940	-	WA0CBW	o	WA0CBW
SOUTH CENTRAL					
Wichita	224.060	-	KF0M	oy	ARATA

KENTUCKY

Ashland	223.940	-	KC4QK	o	KC4QK
Irvine	224.940	-	AD4RU	oe(ca)	ECHO CLUB
Jarvis	224.980	-	KB4PNG	oaeziRB	KC4ALK
Lancaster	224.560	-	KD4RXF	o(ca)	N4YUU
Lexington	224.420	-	AC4AO	oaezi	AC4AO
Lexington	224.800	-	KR4BD	o	KR4BD/ KA8MJQ

222-225 MHz 343
KENTUCKY-MARYLAND

<i>Location</i>	<i>Output</i>	<i>Input</i>	<i>Call</i>	<i>Notes</i>	<i>Sponsor</i>
Louisville	224.300	-	KA4MKT	oe	KA4MKT
Louisville	224.820	-	W4MOP	o(ca)	
Middlesboro	224.120	-	AA8NA	ot82.5	AA8NA
Pikeville	224.580	-	WB4F	o	KHRC
Pikeville	224.620	-	KD4DAR	oRB	
Somerset	224.300	-	N4AI	oezRB	N4AI
Somerset	224.880	-	N4AI	oel	LCARS
Versailles	224.220	-	AD4CR	oezRB (ca)	AC4FP
LOUISIANA					
BATON ROUGE					
Baton Rouge	224.060	-	KD5SL	oelr	KD5SL
HAMMOND-SLIDELL					
LaCombe	224.660	-	AA5UY	c	AA5UY
Madisonville	224.140	-	W5NJJ	oe	NLAKE ARC+
NEW ORLEANS					
Jefferson	223.960	-	WB5JEQ	oaeBi	WB5JEQ
New Orleans	224.520	-	KF5JC	o	TRI-PAR
New Orleans	224.900	-	WD0GIV	o	WD0GIV
New Orleans	224.940	-	WB5LOC	o	WB5LOC
SHREVEPORT					
Shreveport	223.940	-	K5HR	o	NW LA ATV
MAINE					
BOSTON					
Lynn	223.960	-	WB1ERG	o	WB1ERG
CENTRAL					
Dedham#	223.760	-	WA1KAH	ol	+FARTS
Hope	224.000	-	WA1ZDA	o	WA1ZDA
Rockland	224.100	-	WA1ZDA	o	K1EHO
Winthrop	224.720	-	N1EWS	oe	KVARC
COAST: BAR HARBOR					
Northeast Hrbr	224.400	-	N4MDC	aez	Island Ins
NORTH					
Frenchville	224.180	-	N1CHF	oe-sun	N1CHF
SOUTHERN					
Buckfield#	223.940	-	WA1KAH	oel	+FARTS
MARYLAND					
ALL					
ALL	223.800	-		SNP	
ANNAPOLIS					
Arnold	224.080	-	WB0FQC	ol	WB0FQC
Davidsonville	223.880	-	W3VPR	o(ca)ez- 911	AARC
BALTIMORE					
Baltimore	224.240	-	W3FT	o(ca)eIR	Balto ARC
Baltimore	224.960	-	WA3DZZ	o(ca)elz	WA3DZZ
Columbia	223.920	-	WA3WZA	ol	Col. ARA
Columbia	224.860	-	KA3HRJ	o	KA3HRJ
Ellicott City	224.320	-	N3EZD	o	N3EZD
Jessup	224.760	146.160	WA3DZD	ol	MFMA

344 222-225 MHz**MARYLAND-MASSACHUSETTS**

<i>Location</i>	<i>Output</i>	<i>Input</i>	<i>Call</i>	<i>Notes</i>	<i>Sponsor</i>
Jessup	224.760	-	WA3DZD	ol	MFMA
Jessup	224.760	449.000	WA3DZD	ol	MFMA
Millersville	224.560	-	W3VPR	o	AARC
NW Baltimore	224.380	-	W3HMO	ol	W3HMO
NW Baltimore	224.800	-	WA3DZZ	o	WA3DZZ
Perry Hall	223.840	-	W3JEH	o	W3JEH
S Baltimore	224.680	-	KS3L	o	SummitARA
W Baltimore	223.960	-	KS3L	o	+N3DRB
W Baltimore	224.640	-	WA3Z	o	SummitARA
DELMARVA PENINSULA					
Salisbury	224.020	-	N3FJM	o	DARC
Stevensville	224.280	-	K3UBC	ol	K.I. ARC
FREDERICK					
Damascus	224.540	-	WB2BZR	o(ca)	WB2BZR
Damascus	224.580	-	K3LNZ	o	PAVHFS
Frederick	224.200	-	WB8VBW	o(ca)el	MADRA
Frederick	224.700	-	KA3VLG	ox162.2	222 West'n
NORTHEAST					
Colora	224.900	-	K3UAV	oer	FORCE
Rising Sun	223.980	-	N3ONK	o(ca)	+N3RAC
Shawsville	224.920	-	WA3DUR	o	WA3DUR
SOUTH					
Lexington Pk	223.900	-	WA3UMY	ol	WA3UMY
WASHINGTON DC AREA					
Jessup	224.760	146.160	WA3DZD	ol	MFMA
Jessup	224.760	-	WA3DZD	ol	MFMA
Jessup	224.760	449.000	WA3DZD	ol	MFMA
Rockville	224.940	-	WB3DIO	o(ca)er	MACS
Washington DC	223.820	-	N3DPD	(ca)l	N3DPD
Washington DC	224.500	-	W3NKF	o(ca)	NRL ARC
MASSACHUSETTS					
BOSTON					
Brookline	224.880	-	K1YL	DS ^{tt} mbrs only	K1YL
Lexington	224.040	-	N1AU	ol	CLNL WRLS
Lexington	224.040	144.510	N1AU		N1AU
Medford	224.360	-	K1CF	o(ca)e	MVARG
Quincy	224.600	-	KA1LCR	o	KA1LCR
Quincy#	224.400	-	WA1ZID	or	MMRA
Saugus	224.720	-	WA1WYA	oaett	WB1HKY
Stoneham	224.420	-	KA1JMF	oaez	KA1JMF
Wakefield	223.800	-	N1CSI	oe exp pkt	N1CSI
Waltham	224.940	-	WA1GEP	oe	WARA
Wilmington	224.160	-	K1KZP	oae(ca) 67.0	+K1ZOE
Woburn	224.980	-	KA1RMF	o	KA1RMF
BOSTON-NORTH					
Haverhill	223.920	-	K1KKM	oa(ca)el ttRBDSx	PCFUL VALEY

MASSACHUSETTS-MICHIGAN

<i>Location</i>	<i>Output</i>	<i>Input</i>	<i>Call</i>	<i>Notes</i>	<i>Sponsor</i>
CAPE COD					
Chatham#	224.520	-	WC1L	ole(ca) wx 103.5	J-KAI
Dennis#	224.340	-	K1KEK	o(ca)etz	K1KEK
E Dennis#	224.220	-	WA1AIC	o	WA1AIC
Tisbury#	224.800	-	KB1QL	o(ca)e	VARA
CENTRAL					
Fitchburg#	224.340	-	W1OBU	oex	WB1EWS
Groton	224.820	-	NO1A	o(ca)	NO1A
Hardwick	224.380	-	NC1Z	o	3AMIGOS RA
Paxton	224.480	-	WB1GSO	oaz	WB1GSO
Pepperell	224.640	-	WA1VVH	ol	WA1VVH
Princeton#	224.580	-	KG1C	ol 103.5	NEN
Winchendon	224.440	-	AA1JD	oael RBAR	MEGASYS GRP
METRO WEST					
Framingham	224.240	-	KD1T	o	222 CLUB
Hopkinton#	223.940	-	N1BHI	ol	MMRA
Lincoln	223.840	-	WA9AMZ	oeR	Lincoln CD
Marlborough	223.860	-	KA1TIH	oelR(ca) 241.8	AARC
Medway	224.660	-	W1KG	ol	W1KG
Weston	224.700	-	N1HBR	oe	MMRA
NORTHEAST					
Danvers#	224.380	-	N1IEQ	oe	N1IEQ
Gloucester	224.900	-	KA1GTA	o(ca)e	CP ANN RA
Lowell	224.680	-	AA1JD	ol	AA1JD
Methuen	224.960	-	KX1M	oae 103.5	NE MUDDUCK
N Andover#	224.520	-	WA1WLU	oae	N AndvrCD
Tewksbury	224.260	-	N1HDY	oae 67.0	TewksEMA
SOUTHEAST					
Plymouth#	224.120	-	KG1C	ol 103.5	NEN
Walpole	224.320	-	W1ZSA	oeRWx	WalpoleEMA
SPRINGFIELD					
E Longmeadow#	224.980	-	WA1PLS	oe	220/450 RA
Mt Tom#	224.620	-	KG1C	ol 103.5	NEN
Shutesbury	224.740	-	WA1VEI	o	Myrtle SRA
Springfield	223.940	-	WA1OCK	o(ca)el 103.5	WA1OCK
Springfield#	224.520	-	WC1L	ole(ca) wx 103.5	J-KAI
WEST					
Adams#	224.100	-	K1FFK	ol	NOBARC
Grt Barrington	223.880	-	KA1OA	oaelztt 100.0	KA1OA
Pittsfield#	224.400	-	N1FZH	o	N1FZH
MICHIGAN					
STATEWIDE					
Various	223.940	-		Digital	
Various	223.960	-		Digital	
Various	223.980	-		SNP	

346 222-225 MHz

MICHIGAN

<i>Location</i>	<i>Output</i>	<i>Input</i>	<i>Call</i>	<i>Notes</i>	<i>Sponsor</i>
ANN ARBOR					
Ann Arbor	224.340	-	N4UHW	o(ca)e	N4UHW
Ann Arbor	224.380	-	N8BJX	o	ARROW
Hell	224.920	-	WD8PMV	cl	WD8PMV
BATTLE CREEK					
Battle Creek	224.240	-	W8DF	oelt	SMARS
BENTON HARBOR					
Berrien Springs	224.300	-	W8YKS	oael	W8YKS
Niles	224.200	-	KC8LM	oe	KC8LM
DETROIT					
Berkley	224.200	-	KA8WBQ	oer	HPARC
Canton	224.740	-	WD8IAD	o	WD8IAD
Clarkston	224.080	-	N8BIT	olt(ca)	N8BIT
Detroit	224.460	-	N8EDV	o	K8NOW
Drayton Plains	224.420	-	WB8BDE	oelz(ca) M	WB8BDE
Garden City	224.800	-	KB8IBS	oel	Grdn Cty RA
Inkster	224.580	-	N8IQX	oarRB	+N8IQX
Northville	224.940	-	W8NJH	o100.0	STU ROCK
Oak Harbor	224.360	-	N8JVA	oa100.0	OAK PARK
Pontiac	224.560	-	WD8INW	o	WD8INW
Rochester	224.500	-	WD8OXB	oaeRB	BMW
Romulus	224.160	-	KB8BIT	oalrz 100.0	KB8BIT
Royal Oak	224.840	-	KA8ZRR	ol(ca) t	KA8ZRR
Westland	224.120	-	KB8BIT	o100.0	KB8BIT
Westland	224.680	-	W8ICN	l t	ERAA
Ypsilanti	224.400	-	KF8AU	o	WB8SIW
EAST CENTRAL					
Harbor Beach	224.100	-	N6AHW	aelrxbI	N6AHW
FLINT					
Burton	224.720	-	WB8INH	o203.5	FAIR
Clio	224.060	-	WB8INH	o203.5	FAIR
Durand	224.860	-	N8IES		N8IES
Fenton	224.300	-	N8YXD	o	N8QOR
Flint	224.180	-	KF8UI	oelz(ca) rDSrbdswx t	+KF8UI
Flint	224.220	-	KB8FPK	o	KB8FPK
Holly	224.620	-	KA8BFF	o	KA8BFF
Layton Corners	224.540	-	N8VDS	DSPL- YBELRXWX	+N8VDS
Rankin	224.960	-	WA8YUC	c	RARG
GRAND RAPIDS					
Ada	224.760	-	NS8V	o	NS8V
Grand Rapids	224.440	-	WB8VOJ	oe	IRA
Grand Rapids	224.640	-	W8DC	oael	GRARA
Grand Rapids	224.880	-	NS8V	ol	NS8V
KALAMAZOO					
Paw Paw	224.540	-	KB6WJ	oe	GRAPES
LANSING					
Dimondale	224.260	-	KD8PA	o	KD8PA
Lansing	224.980	-	WB8CQM	or	LCDRA
Wacousta	224.320	-	N8DEF	oe	WIRE

<i>Location</i>	<i>Output</i>	<i>Input</i>	<i>Call</i>	<i>Notes</i>	<i>Sponsor</i>
MUSKEGON					
Muskegon	224.700	-	N8KQQ	o94.8	N8KQQ
NORTH CENTRAL					
Mio	222.420	222.820	N8SCY	o	N8SCY
NORTHEAST					
Alpena	224.080	-	N8BIT	o(ca) zael 1Z	N8BIT
PONTIAC					
Lapeer	224.660	-	N8ZJS	o	N8ZJS
Lapeer	224.880	-	N8ZJS	o	N8ZJS
Saginaw	224.280	-	WB8I	oea	MMWA
SOUTHEAST					
Monroe	224.780	-	WA8EFK	ole	RAISIN RA
Petersburg	224.040	-	WB8ZIJ	o	HAM-A-LOT
SOUTHWESTERN					
Glenwood	224.840	-	KB6WJ	oe	GRAPES
WEST CENTRAL					
Cedar Springs	224.140	-	NW8J	o167.9	NW8J
MINNESOTA					
STATEWIDE					
Statewide	224.240	-	SNP	SNP	SNP
MPLS-ST. PAUL					
Apple Valley	224.540	-	NØBUU	o	NØBUU
Bloomington	224.200	-	NØBUA	o	ARAOFBLOM
Columbia Hts	224.220	-	WBØBWL	ol	MNLINK
Columbia Hts	224.500	-	NØFKM	o lk 114.8	NØFKM
Gem Lake	224.100	-	KØLAV	o suplnk 220	KØLAV
Mpls	223.900	-	WØYC	o l	UOFM ARC
Mpls	223.940	-	KAØPQW	o l to 446.1	+ KAØODB
Mpls	224.600	-	WØELX	o	WØELX
Mpls	224.660	-	AEØN	o (ca)lk to 145.29	+ OTHERS
New Brighton	224.940	-	KØJA	o a100.0	TWNTOWNR
St Paul	224.300	-	WDØDIR	oa l	WDØDIR
St Paul	224.420	-	KAØJLB	o lk to 145.17	KAØJLB
St Paul	224.580	-	WSØH	oea	BATCRKRA
NORTH CENTRAL					
Int Falls	224.740	-	WVØO	o	KCARS
SOUTHEAST					
Rochester	224.820	-	WØMXW	o	ROCH ARC
MISSISSIPPI					
Ackerman	224.780	-	NM5D	o	
Ackerman	224.820	-	NM5D	o	
Bay St Louis	224.880	-	KØVNO	o	
Biloxi	224.500	-	K5TYP	o	
Byhalia#	224.500	-	N4DRL	oal	N4DRL
Corinth	224.520	-	KA5RPB	o	KA5RPB

348 222-225 MHz**MISSISSIPPI-NEBRASKA**

<i>Location</i>	<i>Output</i>	<i>Input</i>	<i>Call</i>	<i>Notes</i>	<i>Sponsor</i>
Pontotoc	224.900	-	KE5ST	o	

MISSOURI**CENTRAL**

Eldon	224.580	-	N0GYE	oel	
-------	---------	---	-------	-----	--

COLUMBIA/JEFFERSON

Columbia	224.020	-	AI00	oaelrz	MoFoRC
----------	---------	---	------	--------	--------

EAST CENTRAL

Sullivan	224.180	-	W0LLU	o(ca)lr	W0LLU
----------	---------	---	-------	---------	-------

Washington	224.940	-	K0MUQ	o(ca)	K0MUQ
------------	---------	---	-------	-------	-------

KANSAS CITY

Belton	224.620	-	N0GXO	o	
--------	---------	---	-------	---	--

Gardner KS	224.780	-	WB0KRX	o(ca)ez	WB0KRX
------------	---------	---	--------	---------	--------

Independence	224.740	-	KB0GR	oelrz	EARS, Inc
--------------	---------	---	-------	-------	-----------

Independence	224.900	-	KB0EPH	c(ca)e	KB0EPH
--------------	---------	---	--------	--------	--------

Kansas City	224.000	-	KA0OXH	o(ca)elz	KA0OXH
-------------	---------	---	--------	----------	--------

Kansas City	224.660	-	KG0R	o(ca)	KG0R
-------------	---------	---	------	-------	------

Kansas Cy KS	224.100	-	WB0KIA	o aerz	KC220ARA
--------------	---------	---	--------	--------	----------

Kansas Cy KS	224.200	-	WB0KIA	oar	KC220ARA
--------------	---------	---	--------	-----	----------

Kansas Cy KS	224.540	-	KA0E		KC220ARC
--------------	---------	---	------	--	----------

Raytown	224.380	-	WD0ESA		228UGR
---------	---------	---	--------	--	--------

ROLLA

Rolla	224.880	-	W0LLU	o(ca)el	W0LLU
-------	---------	---	-------	---------	-------

SOUTH CENTRAL

Belle	224.600	-	N0VHN		
-------	---------	---	-------	--	--

St James	224.800	-	N0OXR	o	
----------	---------	---	-------	---	--

SOUTHWEST

Branson	224.420	-	N0IES	o	WhteRvVal
---------	---------	---	-------	---	-----------

Carl Junction	224.820	-	KA0IPD		
---------------	---------	---	--------	--	--

SPRINGFIELD

Springfield	224.760	-	WC0E	o(ca)lz	WC0E
-------------	---------	---	------	---------	------

ST LOUIS

Clayton	224.340	-	WB0RPN	o	
---------	---------	---	--------	---	--

Imperial	224.040	-	WA0PEZ	o(ca)e	
----------	---------	---	--------	--------	--

St Charles	224.900	-	WB0HSI	oe	StChasARC
------------	---------	---	--------	----	-----------

St Louis	224.520	-	KJ0A	o(ca)e	KJ0A
----------	---------	---	------	--------	------

St Louis	224.980	-	K0GOB	o(ca)ez	UHFARA
----------	---------	---	-------	---------	--------

St Paul	224.660	-	KD0LZ	o aer	
---------	---------	---	-------	-------	--

WEST CENTRAL

Sedalia	224.440	-	WB0LRX	o	RATS
---------	---------	---	--------	---	------

MONTANA**SOUTH CENTRAL**

Bozeman	224.660	-	KB7KB	ol	BARBS
---------	---------	---	-------	----	-------

Bozeman	224.720	-	W7YB	ol	ERA
---------	---------	---	------	----	-----

NEBRASKA**EAST**

Blair	224.740	-	WB0MWB	olA	WB0MWB
-------	---------	---	--------	-----	--------

FREMONT

Fremont	224.240	-	KA0NCR	oal	KA0NCR
---------	---------	---	--------	-----	--------

Hooper	224.420	-	WB0IEN	oaelz	WB0IEN
--------	---------	---	--------	-------	--------

NEBRASKA-NEW HAMPSHIRE

<i>Location</i>	<i>Output</i>	<i>Input</i>	<i>Call</i>	<i>Notes</i>	<i>Sponsor</i>
LINCOLN					
Lincoln	224.020	-	WD0CKL	o e	WD0CKL
OMAHA					
Omaha	223.900	223.900	WB0CMC	ol	
Omaha	223.940	-	WB0CMC	oael	
Omaha	224.820	-	WB0CMC	olx	
Omaha	224.940	-	W0EQU	ox	AKSARBEN
NEVADA					
Apex Mtn	224.940	-	WB7RAA	otael	WB7RAA
Hi Potosi	224.900	-	W8IXD	ol 156.7	CONDOR
Kingman AZ	224.880	-	W6PNM	l 156.7	CONDOR
Laughlin	224.760	-	WB6UCD	156.7 l	WB6UCD
SIERRA/TAHOE					
Lake Tahoe	224.020	-	NR7A	oe	NR7A
Truckee	223.820	-	WB6ALS	oe131.8	PCSCR
WEST CENTRAL					
Carson City	224.460	-	N7RH	oalz 123.0	WADG
Reno	223.900	-	WA7ANA	o114.8	WA7ANA
Reno	224.060	-	KG7IY	o123.0	KG7IY
Reno	224.100	-	W7UIZ	o	W7UIZ
NEW HAMPSHIRE					
CONCORD					
Concord	224.800	-	KA1OKQ	oe(ca) RBzt	KA1OKQ
Northwood#	223.820	-	W1ELW	o	W1ELW
Pittsfield#	224.540	-	WA1EBV	o	PRG
SOUTH					
Chester#	224.200	-	K1OX	o	K1OX
Deerfield	223.980	-	WA1HZK	ol 136.5	WA1HZK
Derry	224.460	-	K1MNS	oeIR(ca) Az 85.4	IntrStRS
Derry#	224.300	-	N1EXC	o	N1EXC
Dover#	224.020	-	N1EX	o	N1EX
Exeter#	224.220	-	NK1K	o	+K1FWE
Goffstown	223.900	-	N1FIK	oleA(ca) tt 103.5	DFQ System
Hollis	224.000	-	N1IMO	oaelz 88.5	+N1IMN
Mont Vernon#	224.180	-	WB1CMG	ol	435 ARA
Nashua	224.280	-	KA1DT	oel	+W1HZN
Pelham	224.920	-	N1HBI	oa	N1HBI
Rochester#	224.740	-	N1EQG	o	N1EQG
Windham	224.080	-	WA1YEG	o	WA1YEG
Windham	224.560	-	W1PW	oe	W1PW
SOUTHWEST					
Claremont#	224.120	-	N1FSR	o	N1FSR
Walpole	224.720	-	N1BAC	o	N1BAC
WHITE MOUNTAINS					
Franconia	224.060	-	K1HR	o	K1HR

350 222-225 MHz**NEW JERSEY**

<i>Location</i>	<i>Output</i>	<i>Input</i>	<i>Call</i>	<i>Notes</i>	<i>Sponsor</i>
NEW JERSEY					
BERGEN					
Alpine	224.980	–	W2VH	el 1B	MjArmst RC
Fort Lee	224.240	–	W2QAQ	(ca)e 1B	W2QAQ
Fort Lee	224.700	–	K2KLN	oaelz 4A 5Z	Metroplex
Hackensack	224.900	–	W2GIF	o	W2GIF
Oakland	224.840	–	W2PQG	oe	10-70 RA
Ramsey	224.340	–	W2FMN	oy	W2FMN
Saddle Brook	224.420	–	WB2IZC	o	WB2IZC
Saddle Brook	224.520	–	WA2UXC	o	WA2UXC
BURLINGTON					
Willingboro	224.860	–	WB2YGO	(ca) l t e	WARG
CAMDEN					
Washington Twp	224.660	–	W2MMD	e	GloucCoARC
Waterford Works	224.620	–	W2MX		Mpl Shd RC
CAPE MAY					
Beesleys Point	223.980	29.520	AA3CH	(ca) l t e	Metro-Com
Beesleys Point	223.980	52.950	WB3JVX	(ca) l t e	Metro-Com
Beesleys Point	223.980	–	AA3CH	(ca) t 156.7	Metro-Com
Beesleys Point	223.980	448.050	AA3CH	(ca) l t e	Metro-Com
Ocean City	223.980	1240.000	WB3JVX	(ca) l t e	Metro-Com
Ocean City	223.980	223.360	AA3CH	(ca) l t e	Metro-Com
CUMBERLAND					
Millville	223.960	–	N2VV	A l e	Metrocom
ESSEX					
Caldwell	224.220	–	WB2ZRK	oa	CrsComARA
Cedar Grove	223.880	–	KR2I	o(ca) 5Z	KR2I
Montclair	224.000	–	K2AQG	o(ca)el	K2AQG
Newark	224.280	–	W2KB	oerl	W2KB
Short Hills	224.460	–	WA2VFP	o	WA2VFP
Verona	224.480	–	WB2JGZ	oe	ESSEX OEM
W Orange	224.180	–	WA2BAU	o	WA2BAU
HUDSON					
Jersey City	224.020	–	NE2E	o 3A	IberiaRC
Union City	224.320	–	KD2VN	3B	Monitor RC
HUNTERDON					
Cherryville	224.600	–	K2PM	oer	K2PM
Mt Kipp	224.120	–	K2PM	oaelrz Pkt	ChryvlIRA
MIDDLESEX					
Metuchen	224.200	–	K2YNT	o	MRC
Monroe Twp	224.500	–	KA2CAF	o 3B	MONROE OEM
New Brunswick	224.780	–	NE2E	1Z	NE2E
Piscataway	224.560	–	KA2AHS	oael	MdlesexOEM
South River	224.780	–	NE2E	1Z	NE2E
MONMOUTH					
CreamRidge	224.300	–	WB2JCW	o	WB2JCW
Keyport	224.960	–	WA2EWK	oe	HazletOEM
MORRIS					
Boonton	224.860	–	WA2PTD	o	WA2PTD
Hopatcong	223.860	–	WR2M	o	WR2M

222-225 MHz 351
NEW JERSEY-NEW YORK

<i>Location</i>	<i>Output</i>	<i>Input</i>	<i>Call</i>	<i>Notes</i>	<i>Sponsor</i>
Morristown	223.940	-	KC2CY	oerz	MORRISOEM
OCEAN					
Beachwood	224.320	-	WA2GKF	A t	WA2GKF
Brick	223.800	-	WA2QLU	t	WA2QLU
Jackson	224.300	-	WB2JCW		CrnRdgRG
New Egypt	224.160	-	WB2GEZ	l t e	N2BKF
Toms River	224.780	-	WA2RJP	A e	AREA
PASSAIC					
Clifton	224.360	-	KB2N	oaer	CliftonOEM
Little Falls	224.800	-	KQ2H	oaelz 1B	KQ2H
W Paterson	224.060	-	WA2VKH	o(ca)	WA2VKH
SOMERSET					
Basking Ridge	224.880	-	KD2RZ	oel ZB	SomersetOEM
Bridgewater	224.640	-	N2BRG	o 5Z	N2BRG
Warren	223.960	-	K2IH	oa	ETS of NJ
Warrenville	223.780	-	KX2Z	aerz M1	KX2Z
SUSSEX					
Mt Arlington	224.720	-	WB2SLJ	o	WB2SLJ
Newton	224.500	-	N2WM	oelr	Sussex ARC
Sparta	224.680	-	KC2NZ	o	KC2NZ
UNION					
Elizabeth	224.040	-	KB2ABD	oaelz 1Z	KB2ABD
NEW MEXICO					
ALBUQUERQUE					
Albuquerque	223.820	-	WA5VJY	oe	NM 220
Albuquerque	224.500	-	KA5BEM	oae	KA5BEM
Manzano Mtns	224.000	-	K5CQH	ox	JRANM
Rio Rancho	224.420	-	WA7YEJ	ol	Intel ARC
EAST CENTRAL					
Clovis	224.980	-	WA5EMA	oae	WA5EMA
LOS ALAMOS					
Los Alamos	224.940	-	WB5AOX	oaRB	WB5AOX
Pajarito Mtn	223.940	-	KB5RX	o(ca)x	JMRA
SOUTH CENTRAL					
Alamogordo NM	224.800	-	WA5UNO	o	AARC
WEST CENTRAL					
Mt Taylor	224.880	-	WB9ERE	oex	WB9ERE
NEW YORK					
BINGHAMTON					
Binghamton	223.940	-	WA2QEL	o	SVRA
Binghamton	224.340	-	W2EWM	oe	
Binghamton	224.480	-	N9KHC	oe(ca)	RF Acres
Binghamton	224.980	-	WA2EYH	o	
BRONX					
Bronx	224.580	-	WB2KVO	o	WB2KVO
CAPITOL DISTRICT					
Albany	224.000	-	WA2WNI	o	GURU
Albany	224.140	-	KD3NC	o	
Albany	224.360	-	WA2BFI	o(ca)el	SEEN
Albany	224.820	-	K2CTT	ol	AARA
Gloversville	224.700	-	WA2ZJF	o	TRYON ARC

352 222-225 MHz

NEW YORK

Location	Output	Input	Call	Notes	Sponsor
Grafton	224.580	-	K2CBA	o	GURU
Schenectady	224.060	-	K2AE	oea	SARA
Troy	224.420	-	W2SZ	o	RPI RC
Troy	224.640	-	KB2HPW	o	KB2HPW
CATSKILLS					
Hunter	224.300	-	WB2UYR	oer	MTNTOP AR
CENTRAL					
Cazenovia	223.760	-	KF2EZ	oaez77.0	
CORTLAND					
Cortland	224.100	-	WA2VAM	o	FngrLksRA
DUTCHESS					
Mt Beacon	223.920	-	W2GIO	oae	MtBcnARC
EAST CENTRAL					
Cherry Valley	223.980	-	WA2IJE	o	
Springfld Ctr	224.980	-	WA2SAF	o	OTSEGO AR
ELMIRA/ITHACA					
Big Flats	224.220	-	WB2VPY	o	CC ARES
Elmira	223.980	-	N2DVH	oal	RATS
Painted Post	224.700	-	W2GJ	o	KLARA
FINGER LAKES					
Hammondsport	224.000	-	KV2W	oea	KLARA
Skaneateles	224.580	-	N2DM	oe	RAGE
South Bristol	224.460	-	NR2M	oe	NR2M
Springwater	224.760	-	WA2DHB	ole(ca)z	LVGSTN ARS
Hopewell Jct	224.760	-	WB2SLQ	o	WB2SLQ
HUDSON VALLEY					
Hudson	224.280	-	WB2UEB	ol	RIP VW ARS
Kingston	224.860	-	K2JXU	o	
KINGS					
Brooklyn	224.100	-	WB2STQ	o 4Z	AVARA
Brooklyn	224.740	-	NN2N	oa 3B	QNARC
MANHATTAN					
Manhattan	223.760	-	WB2SLQ	o WA	METRO 70cm
Manhattan	223.940	-	WA2YEG	oae	MAARC
Manhattan	224.440	-	N2SJ	o WA	44 AliveARC
Manhattan	224.660	-	WA2HDE	o	WA2HDE
Manhattan	224.700	144.850	K2KLN	oaelz	METROPLEX
Manhattan	224.800	-	KQ2H	oaelz 1B	KQ2H
NASSAU					
E Rockaway	224.540	-	WA2YUD	o(ca)t	WA2YUD
Levittown	224.300	-	WB2ROL	l	WB2ROL
Massapequa	224.500	-	KA2CAF	oael 3B	NARC/QNARC
Plainview	224.820	-	WB2NHO	o 4Z	LIMARC
NORTHEAST					
Plattsburgh	224.020	-	KD2AJ	oelr	Clin RACES
ORANGE					
Harriman	223.800	-	W2AEE	o 1B	CUARC
Middletown	224.540	-	WB2SLQ	o WA	Metro 70cm
PUTNAM					
Brewster	224.880	-	K2CQS	oe	220 RATS
QUEENS					
Bayside	224.760	-	WB2QQZ	o	WB2QQZ
Howard Beach	224.260	-	WB2OLB	oael WA	WB2OLB

NEW YORK

Location	Output	Input	Call	Notes	Sponsor
Jamaica	223.980	-	KF2J	oeal 4A	KF2J
Rego Park	224.080	-	W2BMW	o	TuborgCLB
Woodhaven	224.160	-	W2YTR	o	QCWA
RICHMOND					
Staten Island	223.840	-	KA2CUS	4Z	KA2CUS
ROCHESTER					
Rochester	224.260	-	KE2MK	oaelz	Xerox ARC
Rochester	224.580	-	N2HJD	o	
Rochester	224.680	-	WB2IMT	o	
ROCKLAND					
Garnerville	223.820	-	WA2ZAR	oaey	HdsnVlyRA
ROCKY POINT					
Xenia#	224.900	-	KB2IRO	ol 146.2	RPSHRG
SOUTH CENTRAL					
Cameron	224.780	-	WA2DHB	ole	LVGSTN ARS
SUFFOLK					
Bayshore	224.120	-	KB2UR	o	S ShoreARC
Dix Hills	224.920	-	WA2PWS	oae 4Z	Tel Pnrs
East Hampton	224.600	-	W2HLI	o(ca)e	W2HLI
Huntington	224.560	-	KJ2I	otaelz	KJ2I
Huntington	224.620	-	WA2PNU	o 4Z	LrkfldARC
Manorville	224.640	-	N2ASF	4Z	N2ASF
N Lindenhurst	223.860	-	W2BFKZ	o	GtSoBy ARC
Yaphank	224.680	-	W2DQ	4Z	SflkCtyRC
SYRACUSE					
N Syracuse	224.860	-	N2HYP	oz	LVRPL ARC
Syracuse	224.060	-	W2OBM	oe	
Syracuse	224.120	-	W2GLN	o	LVRPL ARC
ULSTER					
Cragsmoor	224.600	-	N2ETY	o	N2ETY
UTICA/ROME					
Ilion	224.020	-	KA2RCE	o	
Ilion	224.500	-	WB2NSU	o	
Rome	224.140	-	WB2HVE	o	JART
Rome	224.300	-	W2OFQ	o	ROME RC
Utica	224.660	-	WA2CAV	ao	
Utica	224.940	-	NF2B	o	
Vernon	224.000	-	WB2WRH	o	
Verona	224.260	-	N2ELQ	o	
Westmoreland	224.820	-	K2GVI	o	
WAYNE/OSWEGO					
Fulton	224.540	-	W2TQF	olr	
Ontario	224.020	-	KA2CKR	o	
WESTCHESTER					
Nyack	224.380	-	WA2MLG	o	WA2MLG
Tuckahoe	224.380	-	WA2MLG	o	WA2MLG
Valhalla	224.400	-	WB2ZII	oaelrz2A	WECA
Valhalla	224.400	147.660	WB2ZII	oaelrz4Z	WECA
Yonkers	224.140	-	W2XV	o	VHF ACCO
NEW YORK - WNYSORC AREA					
MONROE COUNTY 110.9					
Churchville	224.720	-	NR2M	o	
Rochester	224.580	-	N2HJD	o	

354 222-225 MHz

NEW YORK-NORTH CAROLINA

Location	Output	Input	Call	Notes	Sponsor
NIAGARA 107.2					
Alden	224.640	-	W2UJR	o e	
Buffalo	224.820	-	W2EUP	o Link2	
East Aurora	223.940	-	N2CVQ	(ca) e z link:224.940	
Elma	224.660	-	KC2P	o	
Lockport	224.500	-	KB2CXM	o e a	
Newfane	224.940	-	AG2I	88.5 DVR(ca)zHVUFAT	
Orchard Park	224.140	-	WB2VCR	o	
Tonawanda	224.700	-	WB2NFZ	o	
Wilson	224.600	-	W2XE	o	
SOUTHERN TIER 127.3					
Belmont	224.120	-	WB2OXG	o	
Dayton	224.540	-	WA2HBO	o	
Delevan	224.200	-	N2PBU	o	
WEST 141.3					
Attica	224.140	-	W2RCX		
Bergen	224.620	-	KE2DI	o	
East Aurora	224.100	-	WB2OXB	o	
Orangeville	224.160	-	WA2JRR	o	
Springville	224.580	-	TBC	o	
NORTH CAROLINA					
Andrews/Robbi	224.880	-	K4AIH	oelt	WD4JEM
Asheville	224.600	-	WB4PLA	o	WB4PLA
Ashvl/Mt Pisg	224.260	-	WA4BVW	oe	WA4BVW
Bald Creek	224.120	-	N1BEC	o	
Canton	224.820	-	N4DWU	oe(ca)	WA4BVW
Charlotte	224.400	-	W4BFB	o	MARS
Cherryville	224.960	-	K4JTX	o(ca)	K4JTX/KC4ZTJ
Eden	224.780	-	WA4WGY	oaezIRB	RA 220 Soc
Fayetteville	224.560	-	W4EHF	ol	W4EHF
Goldsboro	224.960	-	AA3CH	ozl(ca) t156.7	METRO- COMM
Greensboro	224.140	-	WB4WOR	o	BRAG
Greensboro	224.440	-	WB4GUG	ot107.2	
Greensboro	224.820	-	AD4BX	oaRB	AD4BX
Grifton	224.840	-	WA4DAN	oel	ENC 220
Grimesland	224.360	-	WB4PAC	o	CRA
Hendersonville	224.960	-	N4UQS	o	CAP/ SUGARLOAF
Hendsvl/Berwl	224.240	-	WA4KNI	o	PRI/JS
Hillsborough	224.260	-	WA4WTX	ol	DURHAM FM
Lenoir/Hibrit	224.160	-	KN4K	o	HRA
Lk Normn/Clt	224.680	-	WB4KPF	o	AM 220
Locust	224.480	-	WA4ZIA	o(ca)l	WA4ZIA/ WB4CHW
Mars Hill	224.660	-	WB4PLA	ol	
Marshall	224.360	-	KA4TYO	ot	KA4TYO
Morganton	224.800	-	WB4PML	o	WB4PML
Mt Mitchell	224.540	-	WA4BVW	oe	WA4BVW
Oxford	224.740	-	AC4UO	o	
Rocky Mount	224.220	-	NF4C	oaRB	
Rocky Mount	224.580	-	KR4AA	o	KR4AA

222-225 MHz 355
NORTH CAROLINA-OHIO

<i>Location</i>	<i>Output</i>	<i>Input</i>	<i>Call</i>	<i>Notes</i>	<i>Sponsor</i>
Salisbury	224.760	-	W4EXU	ol	BARBER JCT RA
Sauratown Mtn	224.580	-	WA4RQF	o	WA4RQF
Sauratown Mtn	224.960	-	WA4WTB	o	WA4WTB
Shelby	224.060	-	W4NYR	o	SHELBY ARC
Shelby	224.460	-	KC4ZTJ	o(ca)	KC4ZTJ
Statesville	224.300	-	WA4PVI	o	
Sunset Beach	224.660	-	AC4AM	oa	
Thomasville	224.340	-	K4AZA	ola	K4AZA
Trenton	224.720	-	WA4DAN	oe	ENC 220 RG
Wilmington	224.200	-	KM4GN	oRB(ca)t	KM4GN
Wilmington	224.500	-	K4YNY	oIRB	
Winston-Salem	224.640	-	WA4RQF	oRB(ca)	WA4RQF

NORTH DAKOTA

STATEWIDE

Statewide	224.240	-		SNP	NDFC
-----------	---------	---	--	-----	------

SOUTHEAST

Fargo	224.600	-	KE0VN	o	KE0VN
-------	---------	---	-------	---	-------

OHIO

ALLEN

Lima	224.900	-	WB8PJZ	o	LimaUHFRA
------	---------	---	--------	---	-----------

ASHTABULA

Austinburg	224.620	-	N8CCP	ota	Ash.CoARC
------------	---------	---	-------	-----	-----------

BELMONT

St Clarsville	224.220	-	K8IP	oe	EOAWA
---------------	---------	---	------	----	-------

BROWN

Mt Orab	224.180	-	WB8UJM	oa	WA8CFX
---------	---------	---	--------	----	--------

BUTLER

Fairfield	224.120	-	KA8YRN	oaeRB	FARA
Hamilton	224.540	-	WB8TCB	oel	WB8TCB
Middletown	224.960	-	W8BLV	oael	Dial ARC
Oxford	224.340	-	KD8AX	oae	Oxford RS
Oxford	224.640	-	N8FTS	el(ca)xo	N8FTS

CHAMPAIGN

St Paris	224.860	-	WB8UCD	oae	WB8UCD
----------	---------	---	--------	-----	--------

CLARK

Springfield	224.000	-	W8OG	oe	CLARA
Springfield	224.260	-	WB8YUC	No Patch	WB8YUC
Springfield	224.600	-	WD8RNV	oel(ca)	WD8RNV 127.3

CLERMONT

Goshen	224.860	-	WD8QML	c(ca)eyl	GMC
--------	---------	---	--------	----------	-----

CLINTON

Blanchester	224.520	-	KB8CWC	t	KB8CWC
-------------	---------	---	--------	---	--------

COLUMBIANA

E.Liverpool	224.660	-	KB8JNM	e(ca)	KB8JNM
-------------	---------	---	--------	-------	--------

CUYAHOGA

Cleveland	224.880	-	WA8PKB	oelx	WA8PKB
Cleveland	224.900	-	WB8CQR	oaez	LEARA
Cleveland	224.940	-	WB8CQR	o	LEARA
Maple Heights	224.260	-	KA8NTV	oael	KA8NTV

356 222-225 MHz

OHIO

Location	Output	Input	Call	Notes	Sponsor
Mayfield Hts	224.120	-	WB8CST	ol	MYFLD RC
N Olmsted	223.980	-	W8FZS	o	WR RA
N Olmsted	224.760	-	K8SCI	oel	N Cst ARC
N Olmsted	224.800	-	NO8M	o	NO8M
Olmsted Falls	224.920	-	N8AIP	o(ca)	N8AIP
Parma	224.300	-	AB8Z	ole88.5	SB RC
Shaker Hts.	223.920	-	K8ZFR	o	C.A.R.S.
Walton Hills	224.100	-	KA8WDX	ol141.3	KA8WDX
DARKE					
Greenville	224.380	-	WB8ENR	o	WB8ENR
DELAWARE					
Delaware	224.100	-	WB8SMK	oa	WB8SMK
FRANKLIN					
Columbus	224.060	-	K8DDG	o	C OH ARES
Columbus	224.460	-	K1LT	ol	C OH ARES
Columbus	224.660	-	WA8RUT	oal	C Ohio RG
Columbus	224.740	-	WD8Z	o	WD8Z
Columbus	224.840	-	K8DRE	oaelz	CapitalRA
GEAUGA					
Montville	223.880	-	WA8PKB	ol	WA8BQJ
GREENE					
Xenia#	224.820	-	KB8GRJ	AZT	KB8GRJ
HAMILTON					
Cincinnati	223.980	-	WA8PBW	o	CRA
Cincinnati	224.060	-	K8YOJ	o	HmltARPSC
Cincinnati	224.140	-	W8DWJ	o	OMIKEA
Cincinnati#	224.620	-	KB8AGU	o(ca)e	KB8AGU
Cincinnati#	224.780	-	WD8PMU	ol	Brdlnd RA
Monfort Hts.	224.240	-	NI8S	oe	AWARE
HANCOCK					
Findlay	224.700	-	NA8W	oy	NA8W
HIGHLAND					
Hillsboro	224.580	-	K8TQM	o	HilandARA
JACKSON					
Jackson	224.120	-	N8HYP	o	N8HYP
LAKE					
Concord#	224.960	-	KB8FKM	o	KB8FKM
Kirtland	223.960	-	KB8JTZ	oe(ca) RB	KB8JTZ
Painesville	224.500	-	K8BL	ot	LCARA
Wickliffe	224.340	-	WA8PKB	o	WA8PKB
LICKING					
Newark	223.940	-	KA8PCP	ol	KA8PCP
LOGAN					
Bellefontaine	224.500	-	KA8GRP	o(ca)elz	TopOfOhio
LORAIN					
N Ridgeville	224.700	-	WB8TMR	oe	WB8TMR
LUCAS					
Oregon	224.440	-	WJ8E	o	WJ8E
Toledo	224.140	-	W8HHF	o	TMRA
Toledo#	224.540	-	WB8OET	e	WB8OET
Whitehouse	224.640	-	N8BMZ	e(ca)	N8BMZ

OHIO-OKLAHOMA

<i>Location</i>	<i>Output</i>	<i>Input</i>	<i>Call</i>	<i>Notes</i>	<i>Sponsor</i>
MAHONING					
Canfield	224.420	-	KC8WY	oaelz 146.2	KC8WY
New Middletwn	224.160	-	N8FXN	oe(ca)lz	N8FXN
MEDINA					
Brunswick	224.860	-	W8UQZ	oe	W8UQZ
MIAMI					
Ludlow Falls	224.100	-	WD8JPP	oa	WD8JPP
Tipp City	224.420	-	WB8WIQ	o(ca)l	WB8WIQ
Troy	224.940	-	WB8PMG	o(ca)l	WB8PMG
MONTGOMERY					
Centerville	224.560	-	K8DZ	ol(ca) 100.0	DARC
Dayton	223.940	-	W8BI	oa	DARA
Dayton	224.020	-	WB8SMC	o(ca)elz	FaroutARC
Dayton	224.160	-	WB4LAI	o(ca)el	KMC ARC
Dayton	224.300	-	N8CCC	ol	HHARC
Dayton	224.680	-	KB8CSL	oe	KB8GDE
Kettering	224.760	-	KA8PGJ	o	BearcatRC
Miamisburg	223.900	-	WB4LAI	oel	KMC ARC
Trotwood	224.200	-	N8GPU	oa	N8GPU
Trotwood	224.720	-	KJ8R	oeia	NW ARA
MORROW					
Mt Gilead	224.940	-	WB8BHK	oe	W8JRL
MUSKINGUM					
Zanesville	224.760	-	KJ8N	o(ca)	KJ8N
Zanesville	224.940	-	KJ8N	oea	Y-City WC
Atwater	224.140	-	W8GOH	ol	W8HEG
Kent	224.020	-	N8BHU	oaelz	TreeCy220
Mantua	224.280	-	N8QXG	oe	PARTS
PREBLE					
Eaton	224.480	-	KB4MSU	el	KB4MSU
STARK					
Canton	224.600	-	W8TUY	oaExp	W8TUY
Canton	224.780	-	KB8LWP	oae	KB8LWP
SUMMIT					
Akron	223.940	-	WB8CXO	oal	AKCOM
Hudson	224.640	-	N8FNF	o	WRARG
UNION					
Plain City	224.220	-	N8LPJ	o(ca)	KB8FXG
WARREN					
Lebanon#	224.080	-	WD8KMX	ola	BEARS
Mason	224.400	-	WD8KMX		BEARS
Mason	224.980	-	WB8SQS	o	WB8SQS
WOOD					
Perrysburg	223.920	-	K8CQI	o(ca)	K8CQI
Perrysburg	224.280	-	KA8WPC	ot(ca)	KA8WPC
OKLAHOMA					
EAST CENTRAL					
Muskogee	224.340	-	W5EJK	oe	MuskogARC
Poteau	224.860	-	WC5I	o88.5	WC5I
Poteau Mtn	224.760	-	NØEOQ	o	NØEOQ

358 222-225 MHz

OKLAHOMA-PENNSYLVANIA

Location	Output	Input	Call	Notes	Sponsor
OKLAHOMA CITY					
Edmond	224.840	-	N5PTE	o	System 70
Edmond	224.960	-	WA5CZN	oa	Bojive RN
Norman	224.700	-	N5JBK	o	E.Nor.RC
Oklahoma City	224.100	-	N5VYC	oe(ca)	MORI
Oklahoma City	224.440	-	K9KK	c	K9KK
Oklahoma City	224.880	-	WN5J	oa100.0	MegaplexRG
Spencer	224.060	-	KI5CW	oae	KI5CW
SOUTH CENTRAL					
Durant	224.600	-	N5KFS	oe(ca)	ARMPIT
SOUTHEAST					
Talihina	224.560	-	K5QA	ce114.8	K5QA
OREGON					
STATEWIDE					
Statewide	224.680	-	TEST	ORRC Test t	ORRC
Statewide	224.800	-	TEST	ORRC Test t	ORRC
CENTRAL					
Eugene	224.400	-	WB7RKR	oe t	MNUHFG
NORTH CENTRAL					
Aloha	224.320	-	KB7OYI	o(ca)z	KB7OYI
Colton	223.940	-	K7TJR	oe	K7TJR
Portland	224.940	-	K7TJR	o(ca)	K7TJR
Scappoose	224.920	-	KB7OYI	oe107.2	KB7OYI
NORTHEAST					
Pendleton	224.560	-	N7NKT	o	N7NKT
SOUTH CENTRAL					
Grants Pass	224.520	-	WA6VQP	oe141.3	WA6VQP
Roseburg	224.100	-	WB7RKR	oe t	MNUHFG
SOUTH COAST					
Florence	224.180	-	K7BL	oe	OCERI
Florence	224.480	222.580	N7GUQ	oe	OCERI
SOUTH WASHINGTON					
Longview	224.160	223.060	WB7UUP	o	WB7UUP
Washougal	224.160	-	WA7NTU	oe	WA7NTU
PENNSYLVANIA					
BEAVER 131.8					
Beaver	224.880	-	KC3TN	oerz(ca)	TAARA
Beaver Falls	223.880	-	N3IPW		N3IPW
Freedom	224.460	-	KC3TN	o	KC3TN
Freedom	224.560	-	N3IRI	o pkt	N3IPW
BERKS					
Earlville	224.020	-	WA3LAB	e	PART
Reading	224.640	-	W3PHL	(ca) l t	PARA
Reading	224.640	223.340	WB3FYL	l e	DaubDXScty
BUCKS					
Churchville	224.580	-	W3CCX		MtAryVHFRC
Doylestown	224.900	-	WB3KRW		WB3KRW
Feasterville	224.980	146.370	WB3BLG	l e	WB3BLG
Feasterville	224.980	-	WB3BLG	l e	WB3BLG

**222-225 MHz 359
PENNSYLVANIA**

<i>Location</i>	<i>Output</i>	<i>Input</i>	<i>Call</i>	<i>Notes</i>	<i>Sponsor</i>
Langhorne	224.740	-	N3DFV		N3DFU
Levittown	224.920	-	K3BDU	t 88.5	K3BDU
Morrisville	224.480	-	KA3HTY	t	KA3HTY
Warminster	223.760	-	K3NAL	A l 186.2e	NADC ARC
Warminster	224.340	-	KA3PIT		KA3PIT
CARBON					
Palmerton	224.260	-	N3DVF	(ca) l t e	EPA VHF
CENTRAL 146.2/173.8					
Lock Haven	224.400	-	K3QFW	aoelr	K3QFW
CHESTER					
Parkersburg	223.940	-	K3WAC		TriState
Parksburgh	224.040	-	N3JCN		N3JCN
Thorndale	224.360	-	N3NAB		Chester
Valley Forge	224.940	223.040	W3PHL	(ca) l t e	PARA
Valley Forge	224.940	-	W3PHL	(ca) l t e	PARA
DELAWARE					
Aston	224.800	-	WB3JSD	l	WB3JSD
Broomall	224.700	-	K3TR	(ca) t	RETS
Chester	224.960	29.520	WB3JVX	(ca) l t e	Metro-Com
Chester	224.960	52.950	AA3CH	(ca) l t e	Metro-Com
Chester	224.960	1240.000	WB3JVX	(ca) l t e	Metro-Com
Chester	224.960	222.380	AA3CH	(ca) l t e	Metro-Com
Chester	224.960	-	AA3CH	(ca) l t e	Metro-Com
Chester	224.960	448.050	AA3CH	(ca) l t e	Metro-Com
Darby	224.500	-	W3UER	(ca) l t e	DelCoARA
Newtown Square	223.820	-	AK3M	(ca) l t e	AK3M
Springfield	224.100	-	N3FCX	(ca) t	N3FCX
ERIE 186.2					
Albion	223.940	-	WA3USH	o	WA3USH
Erie	224.920	-	WB2GZM	o (ca)	WB2GZM
JOHNSTOWN 146.2					
Johnstown	224.260	-	W3IW	o	W3IW
Johnstown	224.680	-	N3FQQ		
LANCASTER					
Cornwall	224.900	-	N3AY		N3AY
Lancaster	224.560	-	WB3FQY	e	CAARC
Lancaster	224.840	-	KA3CNT	ol 131.8	+KA3CNT
Lititz	224.440	-	KA3CNT	oaxz tt RB	+KA3CNT
LEHIGH					
Allentown	224.080	-	KN3S	e	KeystoneRG
LUZERNE					
Mountain Top	224.660	-	W3KUA		W3KUA
Wilkes-Barre	224.420	-	N3DAP	t 94.8 e x	N3DAP
LYCOMING					
Williamsport	224.480	-	W3AVK	A l e	WestBrARA
MONTGOMERY					
Bryn Mawr	224.420	-	WB3JOE	(ca) l t e	MARC
Springfield Twp	224.820	-	K3VIT	(ca) t e	K3VIT
W Conshocken	224.200	-	N3CVJ		N3CVJ
Wyncote	224.380	-	N3FSC	(ca) t e	N3FSC

360 222-225 MHz

PENNSYLVANIA-PUERTO RICO

Location	Output	Input	Call	Notes	Sponsor
NORTHAMPTON					
Bangor	224.140	-	KA3ODJ	(ca) l t e	220ers
NORTHWEST 186.2					
Titusville	224.820	-	WB3KFO		WB3KFO
PHILADELPHIA					
Phila/Cntr Cty	224.520	-	K2PM		LbtyBellIRC
Phila/Northeast	224.400	-	N2FOB	A	N2FOB
Phila/Northeast	224.400	449.900	N2FOB		N2FOB
Phila/Roxborough	223.900	-	W3DBZ	(ca) t e	W3DBZ
Phila/Roxborough	224.060	-	WB3EHB		CCRG
PITTSBURGH 131.8					
Apollo	224.300	-	KR3P	oaerz 131.8	SARA
Carnegie	224.200	-	WB3HDI	o	
Carnegie	224.620	-	W3KWH	o	
New Kensington	224.640	-	K3MJW	o 131.8	Skyview RS
Pgh/Carrick	223.980	-	WA3BAK	l	GPVHFS
Pgh/Homestead	223.940	-	WA3PBD	o	GtwyFM
Pgh/Homestead	224.140	-	KA3IDK	o	KA3IDK
Pgh/N Hills	224.100	-	W3BIS	oe	WA3JDX
Pgh/Wilkinsbrg	224.700	-	W3DHL		ATAWPA
SOUTH CENTRAL 146.2					
Bedford	224.480	-	K3SAK	o	
SOUTHWEST 131.8					
Bentleyville	224.580	-	WA3QYV	o	M.A.R.C.
Hopwood	223.900	-	N3KTH	o (ca)	MARC
Indiana	224.900	-	W3MMY	o	W3MMY
Long Branch	223.860	-	N3NDZ	oe (ca)	N3NDZ
Meyersdale	224.340	-	KD3JT	elrz(ca)	AHRA
Meyersdale	224.440	-	KE3BA	elrz(ca)	AHRA
Meyersdale	224.520	-	KQ3M	otelraz	AHRA
Washington	224.400	-	W3CYO	o	
WAYNE					
Pleasant Mtn#	224.620	-	WB2YGA	o(ca)el	
WEST CENTRAL 131.8/186.2					
Mars	224.940	-	W3GT	oel	W3GT
New Brighton	224.720	-	N3ALL	oaely	N3ALL
New Castle	224.040	-	KA3UEX	o	KA3UEX
New Castle	224.800	-	NO3I	o	NO3I
Prospect	224.240	-	N3HWW	oer (ca)	MRG
Sharon	224.380	-	W3LIF		
Slippery Rock	224.840	-	KA3HUK	olar	M.R.G.
YORK					
Red Lion	224.320	-	WA3WPA	A e	WA3WPA
PUERTO RICO					
CENTRAL NORTH					
Cayey	223.940	-	KP4GE		
Cayey	223.980	-	WP4AIJ		
Cayey	224.260	-	KP4FW	o	
Cayey	224.860	-	NP4HS	o	
Corozal	224.300	-	NP4CB	c	
Corozal	224.460	-	KP4DH	o (l)	CACIQUE

PUERTO RICO-RHODE ISLAND

<i>Location</i>	<i>Output</i>	<i>Input</i>	<i>Call</i>	<i>Notes</i>	<i>Sponsor</i>
Naranjito	224.500	-	KP4FO	o	
CENTRAL SOUTH					
Barranquitas	224.080	-	KP4LP	o	MOLINO
Barranquitas	224.940	-	KP4HB	o	
Jayuya	224.040	-	KP4IN		
Jayuya	224.420	-	KP4PK		
Villaiba	224.020	-	WP4AIJ		
EAST					
Caguas	224.100	-	KP4NB	o	
Caguas	224.700	-	KP4GE	o	
Caguas	224.880	-	NP4ND	o	
Caguas	224.980	-	NP4H	o	
Canovanas	224.180	-	KP4IN		
Canovanas	224.740	-	KP4IVG	o	
Carolina	224.160	-	NP4VG	o	
Fajardo	224.240	-	WP4VP	o	CRF
Humacao	224.520	-	WP4GUL	o	
Humacao	224.540	-	WP4R	o	
Las Piedras	224.380	-	KP4IJ	o	
NORTH					
Carolina	224.060	-	WP4BVS	o	
Guaynabo	224.580	-	KP4KA	o	
Manati	224.900	-	KP4PG	o	
San Juan	224.660	-	WP4BFC	o	
San Juan	224.820	-	WP4AOH	o (I)	PRARC
Toa Alta	224.340	-	WP4BCK	o	
WEST					
Maricao	224.920	-	WP4AIJ	o	
RHODE ISLAND					
NEWPORT					
Newport	223.820	-	WB1FDY	oelR(ca) z 88.5	QRN WB1FDY
PROVIDENCE					
Centerdale	224.920	-	WB1FDY	oelR(ca)z	QRN WB1FDY
Coventry#	223.900	-	KA1ABI	oe	KA1ABI
Coventry#	224.860	-	WA1USA	o	CVTRYDCPA
Cranston	224.100	-	WB1FDY	oelR(ca)	QRN
Kingston	224.880	-	NN1E	o	URIARC+FAM
Lincoln	223.760	-	K1KYI	oe	RIAFMRSInc
Lincoln	224.200	-	KA1MYV	oelR(ca)	KA1MYV
N Smithfield	224.740	-	WI1X	oelR(ca)	GRN
Providence	223.980	-	W1OP	o mbrs only	PROV RA
Providence	224.560	-	KA1NXS	oel	+KA1JNP
Tiverton	224.840	-	K1LIQ	oel 100.0	NETARC
Warwick	223.880	-	KA1PBS	o	+FAMILY
Warwick	223.920	-	KA1LMX	oe	KA1LMX
West Warwick	224.760	-	WB1DXQ	oe	KA1JNP
WEST					
Glocester	224.000	-	N1KK	ol	N1KK

SOUTH CAROLINA-TENNESSEE

<i>Location</i>	<i>Output</i>	<i>Input</i>	<i>Call</i>	<i>Notes</i>	<i>Sponsor</i>
SOUTH CAROLINA					
Aiken	224.960	-	W4TUN	ota	WHITE EMS
Charleston	224.180	-	KA4NRL	oe(ca)	Tele Pio
Columbia	224.640	-	KC4SWI	oe(ca)	Tele Pio
Columbia	224.900	-	N4EOY	oIRB	
Florence	224.940	-	N4JJ	oe(ca)	Tele Pio
Greenville	224.200	-	W4ILY	oa	EVA
Grnvl/Downtow	224.920	-	W4NYK	o88.5	W4NYK
Little Mtn	224.520	-	K4RWN	o(ca)e	Tele Pio
Pickens	224.400	-	WB4QHF	oe(ca)	PICKENS CT'
Pickens/Csrs	224.140	-	WB4QHF	oIRB	PICKENS CT'
Pickens/Sasfr	224.320	-	KJ4X	oe	ALTAMONT F
Sumter	224.860	-	K4GYR	o	
Sumter#	224.120	-	KB4CIH	o	
Sumter/Shaw	224.660	-	W4VFR	o	HHRC
West Columbia#	224.560	-	KC4GYM	oet167.9	NARC
West Springs	224.440	-	KN4CW	oe(ca)	Tele Pio
TENNESSEE					
Blountville	224.200	-	WA4KMG	oe	WA4KMG
Brownsville	224.200	-	KB4YTU	o(ca)l	
Chatt/Signal	224.900	-	WA4ZOK	o	
Chattanooga	224.780	-	K4VCM	o	CARC
Clarksville	223.940	-	KF4GP	o	
Collierville	224.400	-	KB4YGI	o(ca)l	KB4YGI
Columbia	224.720	-	KE4KO	o	
Dalton	224.360	-	N4BZJ	oae	7.135 RG
Fisherville	224.880	-	N4DRL	oal	N4DRL
Franklin	224.140	-	WD4SGS	o	
Gallatin	223.980	-	WB4ZSA	o	CATS
Gray/Holston#	224.900	-	WD4SBX	ot103.5	WD4SBX
Greenbriar	224.800	-	WQ4E	oae	WQ4E
Greenbrier	224.760	-	WQ4E	o	WQ4E
Greeneville	224.940	-	WB4NKM	oaeRB	WB4NKM
Hermitage	223.900	-	WB4RAB	o	WB4RAB
Jc/Bufalo Mtn	224.780	-	WA4UCI	o	ETSU ARC
Jonesborough	224.520	-	WD4OBW	oale	WD4OBW
Knoxville	224.380	-	N4OQJ	ot100.0	KB4FZK
Knoxville	224.460	-	WA4YON	o	
Knoxville	224.500	-	W4BBB	o	RACK
Knoxville	224.580	-	N4KFI	oe	N4KFI
Knxvl/Cross Mtn	224.220	-	KB4FZK	oet100.0	N4OQJ
Lafollette	224.280	-	KA4OAK	o	KA4OAK
Lavergne	224.960	-	KJ4RA	o	
Memphis	223.940	-	W4ZJM	oeltstar/#	W4ZJM
Memphis	224.420	-	W4BS	ol	DARC
Memphis	224.780	-	WA4KOG	o	WA4KOG
Mooreburg	224.760	-	KD4IBW	o	
Morristown	224.400	-	N4RBB	oae	N4RBB
Morristown	224.640	-	KC4RGQ	oael	KC4RGQ
Nashville	224.080	-	WB4NTM	o	RSMT
Nashville	224.160	-	WR3S	oaeRBI	TMS
Nashville	224.360	-	KB4ZOE	oaRB	

222-225 MHz 363
TENNESSEE-TEXAS

<i>Location</i>	<i>Output</i>	<i>Input</i>	<i>Call</i>	<i>Notes</i>	<i>Sponsor</i>
Nashville	224.480	-	K4ZGA	oa	
Nashville	224.660	-	WR3S	oalRB	TMS
Nashville	224.740	-	N4PYI	oalRBt 100.0	N4PYI
Nashville	224.940	-	WA4PCD	ot	WA4PCD
Oakfield	224.680	-	KJ5CO	o	KJ5CO
Sevierville	224.440	-	N2FUV	o(ca)t	N2FUV
Sevierville	224.700	-	KD4IBW	oel	KD4IBW
Sevierville	224.800	-	KD4IBW	oelRB	KD4IBW
Short Mtn	224.260	-	KE4NP	oIRBt 114.8	+K5MOY
Springfield	224.220	-	KO4BN	oaezRB	KO4BN
TEXAS					
Alpine	224.840	-	WB5MPX	oelz 88.5	ARC
Argyle	223.860	-	WB5NDJ		
Arlington	224.800	-	K5SLD		AARC
Arlington	224.900	-	WB0LII		
Austin	223.940	-	W5EBJ	o(ca)	
Austin	224.600	-	K9MBB	o	3M ARC
Austin	224.620	-	KA5TXK	o	
Austin	224.800	-	W5FIT	o	ARO
Austin	224.940	-	WB5PCV	ol	
Beaumont	224.820	-	N5DNG	oe	
Brenham	224.240	-	W5RSJ	c	
Bridge City	224.500	-	WB5ITT	o(ca)	SEATRAC
Buda	224.420	-	WB5UUT	c	
Buda	224.980	-	N5SBH	o(ca)t	
Cedar Hill	224.100	-	WA5ZRQ	c	
Cedar Hill	224.500	-	WB5YUV	c	
Cleveland	224.780	-	KB5NX	o	SHARC
Conroe	224.800	-	WB5ITT	o	SEATRAC
Conroe	224.880	-	WB5DGR	o	
Coppell	224.360	-	KA1CWM	o	
Corpus Christi	224.740	-	N5AHD	ox88.5	
Dallas	223.780	-	N5DZS	c	DAL220
Dallas	224.180	-	AJ5L		TI ARC
Dallas	224.480	-	K5JOI	or119.9	
Dallas	224.600	-	N5MIJ	c	
Dallas	224.700	-	N5MIJ	c	
Dallas	224.880	-	W5FC		DARC
Denton	224.740	-	N5FFB	oae	YLRTXRA
Devers	224.920	-	KA5QDG	ot	
Eastland	224.980	-	KB5WB	c	
El Paso	224.820	-	KC5EJ	o	
Euless	224.560	-	K5QA	o	
Forest Hill	224.140	-	KA5GFH		
Fort Worth	224.320	-	WD0BOD	(ca)ae	
Fort Worth	224.420	-	W5SJZ	o	LRARC
Fort Worth	224.440	-	N5AUX	a110.9	
Fort Worth	224.680	-	WD0BOD	ae	
Fort Worth	224.720	-	W8iJP	oa	

364 222-225 MHz

TEXAS

<i>Location</i>	<i>Output</i>	<i>Input</i>	<i>Call</i>	<i>Notes</i>	<i>Sponsor</i>
Fort Worth	224.780	-	WB5WRR	c	FW220
Fort Worth	224.840	-	KC5IC	o	
Fort Worth	224.940	-	WA5YVC	r110.9	FWCTVHFFM
Freeport	223.940	-	KA5MBH	oe(ca)	FCRCLUB
Georgetown	224.080	-	W5EBJ	o(ca)	
Granbury	224.340	-	WD5GIC	oelz(ca) R 110.9	NTARA
Groves	224.040	-	N5KDH	oeazx	
Harlingen	224.460	-	WA5S	oe	
Highlands	223.880	-	N5JNN	oael	
Houston	223.800	-	KA5QDG	ot	
Houston	223.900	-	KD5GR	o	
Houston	223.960	-	KA5QDG	ot	HAMS
Houston	224.060	-	WB5YVQ	o	
Houston	224.120	-	KA5AKG	o	NARS
Houston	224.140	-	KA5QDG	ot	HAMS
Houston	224.160	222.000	KB5IAM	oe(ca)t	HCTT
Houston	224.180	-	K5ZC	o	
Houston	224.200	-	N5HQM	oyx2	HTTYERS
Houston	224.260	-	N5EJX	oal	ECHO
Houston	224.320	-	KA5QDG	o	HAMS
Houston	224.400	-	WA3J	c	
Houston	224.600	-	N5PTN	o103.5	
Houston	224.740	-	WB9TBX	o	AARADGRP
Houston	224.940	-	WA5YBC	o	
Hurst	224.300	-	WB5TCD		
Hurst	224.520	-	AB5PL	oa	
Irving	224.400	-	WA5CKF	oa	IARC
Jasper	224.860	-	K5PFE	o	LAARC
Jollyville	224.220	-	WB5SUR	al	
Keller	224.460	-	KA5TXC		
Lake Jackson	224.380	-	N5KV	oe(ca)	
Lubbock	224.820	-	WB5R	ox(ca)elp+WTX220Asn	
Lytton Springs	224.880	-	WX5D	o	
Midland	224.940	-	WB5RCD	ox(ca)elp+WTX220Asn EXP	
Mineral Wells	224.580	-	WA5TZB		MWARC
Missouri City	224.100	-	KR5K	o	CYPRESS
Missouri City	224.300	-	N5KV	o	CYPRESS
Missouri City	224.700	-	W5ANQ	ot	
N Richland Hills	223.940	-	W5URH		
Odessa	223.940	-	WB5RCD	ox(ca) elpExp	+WTX220Asn
Pearland	223.820	-	KA5OJJ	o	
Pearland	223.980	-	N5HQM	o	HTTYERS
Pflugerville	224.480	-	KG5BZ	ol	
Plano	224.220	-	WB5SGN		PARK
Richardson	224.960	-	WQ5S		ESI
Rockwall	224.820	-	K5KOG		
San Antonio	223.940	-	WR5Q	o	
San Antonio	224.300	-	K5MQK	o	
San Antonio	224.380	-	KA5HQJ	oe	SARO
San Antonio	224.820	-	WA5DXJ	oel	

222-225 MHz 365
TEXAS-VERMONT

Location	Output	Input	Call	Notes	Sponsor
San Antonio	224.940	-	K5SUZ	o	
Sanger	224.860	-	WA2HVO		
Seguin	224.760	-	W5FFG	oal	GVRRA
Spring	224.080	-	KC5GB	o	
Spring	224.220	-	KW5O	ot	
Tomball	223.840	-	K5SOH	o	
Tomball	223.920	-	KG5OZ	o	
Weatherford	223.900	-	KA5HND		RREPGRP
Weatherford	224.260	-	W5URH		
Weslaco	224.180	-	KC5FP	o	
Weslaco	224.620	-	WA5S	oeax2440	
West Columbia	223.860	-	KA5MBH	c	FCRCLUB
Weston	224.540	-	K5DJH		
Wichita Falls	224.400	-	KA5VQR	(ca)	
Wichita Falls	224.520	-	WB2NQV	a	
Willis	224.960	-	N5GHG	o	

UTAH

CENTRAL

Scofield	224.980	-	WB6CDN	o e (rb) w	IREAN
----------	---------	---	--------	---------------	-------

NORTH

Riverside	223.920	-	WB7UML	o	
Thiokol	224.400	-	KE7FO	o a	MTARC
Tremonton	223.900	-	WB6CDN	o a t l w (rb)z 167.9	IREAN

SOUTHEAST

Abajo	223.940	223.340	WB0ECV	o l	
Price	224.900	-	WB0ECV	l to gj	
Skyline	223.920	-	WX7Y	o l	+N7QLO

WASATCH FRONT

American Fork	224.420	-	WB7TCV	o	
Ensign Peak	224.200	-	WD0EFZ	o x	
Lake Mtn	224.700	-	KE7AU	o 107.2 x	KE7AU
Layton	223.940	-	NU7X	o	DCARC
Layton	224.000	-	KE7WI	o l	
Magna	224.640	-	N7JZU	o	N7JZU
Ogden	224.500	-	WB6CDN	o a e l w (rb) z	IREAN
Riverside	223.900	-	WB6CDN	o a l	+KE7WI
Salt Lake	224.780	-	KD0J	o e	
Salt Lake	224.820	-	WB6CDN	o a e (rb) w z	IREAN
Sandy	224.540	-	K7HEN	o	K7HEN

WEST

Wells NV	224.800	-	WB6CDN	o l a	
----------	---------	---	--------	-------	--

VERMONT

EAST CENTRAL

Tunbridge	224.680	-	K1MOQ	ol	K1MOQ
-----------	---------	---	-------	----	-------

SOUTHWEST

Wells	224.960	-	WB2MIC	o	COSIN
-------	---------	---	--------	---	-------

366 222-225 MHz

VIRGINIA

<i>Location</i>	<i>Output</i>	<i>Input</i>	<i>Call</i>	<i>Notes</i>	<i>Sponsor</i>
VIRGINIA					
T-MARC AREA					
T-MARC Area	223.800	-		SNP	
Bedford	224.840	-	N4PLV	oe	BEDFORD ARC
Bedford/Apl O	224.180	-	WA1ZMS	oelt100.0	MTA
Bluefield	224.920	-	N8LGA	o	N8LGA
Charlottesville	224.140	-	KB4YQC	oe(ca)t	KB4YQC
Charlottesville	224.760	-	WA4TFZ	o	AARC
Deltaville#	224.900	-	AA4HQ	oaze	AA4HQ
Gloucester Pt	224.620	-	N4THN	oez(ca)	MPARC
Hampton	224.860	-	WB4PVT	o	TIDEWATER 220
Lynchburg	224.280	-	AB4M	o(ca)	AB4M
Martinsville	224.500	-	WB4YJC	o(ca)	WB4YJC
Norton/High K	224.420	-	WD4GSM	oe	WD4GSM
Petersburg	224.700	-	K4ARO	o	K4ARO
Richmond	224.520	-	WA4ONG	o	
Roanoke	224.100	-	WB4DBB	ol	WB4DBB
Roanoke/Cahas	224.940	-	AB4EM	o	
Staunton	224.740	-	N4RAG	o	N4RAG
Stuart	224.200	-	WB4GUG	ot107.2	WB4GUG
Virginia Beach	224.740	-	N4WQJ	o	N4WQJ
Waynesboro	224.220	-	KC4MZN	o(ca)t	KC4MZN
Waynesboro	224.680	-	KA4RCL	ot131.8	KA4RCL
NORTH					
Leesburg	224.020	-	KC3BM	ca	KC3BM
Lovettsville	224.460	-	WB4FUJ	c	WB4FUJ
NORTH CENTRAL					
Harrisonburg	224.820	-	N4YET	o	N4YET
Manassas	224.660	-	WA4FPM	o(ca) elz-star911	OVHARC
WASHINGTON DC AREA					
Alexandria	224.820	52.130	WA4CCF	o(ca)	Alex RC
Alexandria	224.820	-	WA4CCF	ol 107.2	Alex RC
Arlington	224.060	52.050	WB4MJF	ol	+KI4MB
Arlington	224.060	-	WB4MJF	ol	+KI4MB
Arlington	224.620	-	WB4MWF	o	WB4MWF
Bull Run Mtn	223.940	-	K9SP	o	K9SP
Fairfax	224.100	146.190	WB4YHD	o(ca)el	NVFMA
Fairfax	224.100	-	WB4YHD	oel	NVFMA
Falls Church	224.980	-	N4CHP	o	N4CHP
Haymarket	224.400	-	WD4KHP	c t	NVa6MGp
Haymarket	224.420	-	WD4KHP	c(ca)exzl	N.Va 6M Gp
Reston	224.720	-	WD4KHP	(ca)eil	N.Va 6M Gp
Tysons Corner	224.340	-	KB4CVL	o	KB4CVL
Tysons Corner	224.420	-	WD4KHP	c(ca)exzl	N.Va 6M Gp
Washington DC	223.820	-	N3DPD	(ca)l	N3DPD
Woodbridge	224.780	-	WB4GJZ	oel	WWI
WINCHESTER					
Front Royal	224.880	-	N4RAG	o	N4RAG

Location Output Input Call Notes Sponsor

WASHINGTON

In order to minimize inappropriate use of recognized simplex and repeater frequencies, the WWARA has established a set of policies for the use of crossband repeaters. Crossband repeaters or duplex radios should: Never be used to link to an established repeater system or to link two established repeaters together without the express approval of Be used for temporary, short duration activities only and never installed as a long-term communication facility. Utilize the minimum power necessary to accomplish the desired communications. A transmitter placed in the vicinity of the operator should use a non-radiation load or be configured for minimum power output on a unity gain antenna. Utilize CTCSS decode and encode circuitry to minimize uninvited access and unnecessary frequency congestion. Care should be exercised to use a unique CTCSS tone. Be identified every 10 minutes in accordance with FCC rules and regulations. Be disabled by its operator within 15 minutes of notification of interference or other problems. Should be continually monitored by the operator to minimize interference.

CROSSBAND ALLOCATION

Washington - Wrn		224.000				WWARA
Eastern - SNP	224.720	-	SNP	t		
BREMERTON						
Bremerton	224.260	-	KC7FN	o (ca) e l z	103.5	MARA
BRIER						
Brier	224.780	-	WA7FUS	103.5		
CENTRAL						
Naneum Ridge	224.000	-	WA7PUD	olx		
EASTERN						
Bethel Ridge	224.900	-	W7AQ	oezAR		
Yakima	224.740	-	W7CCY	o		
GRAYS HARBOR COUNTY						
Aberdeen	224.880	-	KA7DNK	(ca) e103.5		KADNK
KING COUNTY						
Rattlesnake Mtn	224.980	-	KC7UW	o l	118.8	
KING COUNTY - NORTH						
Bellevue	224.060	-	AI7N	o(ca)		PETER RABBIT
KING COUNTY - NORTHEAST						
Carnation	223.900	-	KA7AEF	o a e l z		
NORTHEAST						
Stranger Mtn	223.900	-	WA7YCP	olx		
NORTHWEST						
Cultus Mountain	224.580	-	KG7IK	o		KG7IK
PUGET SOUND						
Baldi Mountain	224.760	-	WB7DOB	o (ca)	103.5	
Ch 13 Gold Mtn	224.560	-	N7BTI	y e		Gmtn PR
Gold Mountain	224.040	-	KB7GZ	a e l z	103.5	KB7GZ RG
Gold Mountain	224.780	-	W7EBF	e	103.5	GMtn220Grp
Gold Mountain	224.820	-	WA7FUS	e	103.5	
Jount Jupiter	224.480	-	KA7JUR	el	103.5	KA7JUR
Summerset	224.200	-	WN7Q	103.5		WN7Q

368 222-225 MHz**WASHINGTON-WISCONSIN**

<i>Location</i>	<i>Output</i>	<i>Input</i>	<i>Call</i>	<i>Notes</i>	<i>Sponsor</i>
PUGET SOUND - NORTH					
Green Mountain	223.920	-	WB7FDD	l 103.5	
SEATTLE					
Bellevue	224.380	-	KW5O	l 203.5	ICOM
CapitalHill/Seattle	224.240	-	W7ERH	o 103.5	
Kirkland	224.100	-	WA7SPR	o e l	
Queen Anne Hill	224.020	-	N7MFP	o a	
Roosevelt Hill	224.160	-	K6LIE	o a z l	
Seattle	224.680	-	W7SRZ	o a e l z	
Seattle	224.800	-	KD7FK	o 123.0	
Seattle	224.880	-	W7TPF	o	W7TPF
SEATTLE - AIRPORT					
Seatac	224.320	-	W7PPW	o(ca)p	
SKAGIT VALLEY					
Mt Vernon	223.880	-	W6OHR	o	RAS
SNOHOMISH					
Snohomish	224.080	-	KI7VM	o a e (ca) 100.0	KI7VM
SOUTH					
Longview	224.160	223.060	WB7UUP	o	WB7UUP
Washougal	224.160	-	WA7NTU	oe	WA7NTU
SOUTHWEST					
Green Mountain	224.440	-	K7ZVV	o l 103.5	
Rainier Hill	224.660	-	N7ZKW	o e 114.8	N7ZKW
Raymond	224.860	-	KA7DNK	oe(ca)	
SPOKANE					
Mica Peak	223.940	-	WG7B	ox	
Spokane	223.980	-	WA7YCP	o	
TACOMA					
RC of Tacoma	224.520	-	W7DK	o	RCT
Tacoma	224.960	-	N7MEB	o (ca) 141.3	
THURSTON COUNTY					
Bush Mountain	224.460	-	KB6LE	o a	OLYMPIA AR!
WESTERN					
Squak Mountain	224.420	-	KB7WPO	e 103.5	
Tiger Mtn	223.980	-	N7NW	o(ca)	
WHATCOM COUNTY					
Toad Mountain	224.860	-	W7ISX	103.5	W7ISX
WEST VIRGINIA					
EAST					
T-MARC Area	223.800	-		SNP	
Charleston	224.360	-	WB8YST	oeRB (ca)t	WB8YST
Flat Top/Wint	224.120	-	WF1G	oa	ARA NORTH
Leon#	223.780	-	WD8OHX	o	WD8OHX
Williamson	224.140	-	WR8M	o	SAWS
WISCONSIN					
NORTH CENTRAL					
Tomahawk	223.760	-	N9CLE	o	TOM RP ASS
Wausau	224.640	-	W9SM	o e (ca) l z x	WI VAL RC

WISCONSIN-BRITISH COLUMBIA

<i>Location</i>	<i>Output</i>	<i>Input</i>	<i>Call</i>	<i>Notes</i>	<i>Sponsor</i>
NORTHEAST					
Fond Du Lac	223.900	—	WA4COY	o b ca	WA4COY
Freedom	224.220	—	AA9A	ot	AA9A
Gillett	224.480	—	WL7MO	o 114.8	WL7MO
Green Bay	223.940	—	KB9DSV	oae	KB9DSV
Green Bay	224.140	—	KZ9O	o a e 107.2	RADACTV
Manitowoc	224.540	—	N9GHE	o	N9GHE
Plymouth	224.940	—	NF9R	o	SCARC
NORTHWEST					
Beldenville	224.840	—	WB0WOT	oaet	B.A.T.S.
Ladysmith	223.920	—	N9QWH	o a e	N9QWH
Spooner/Hertel	224.500	—	WB9RBD	o a e z	B.A.R.S.
SOUTH CENTRAL					
Beloit	224.300	—	N9BUL	o tt	C.B.S. RG
Fort Atkinson	224.420	—	N9DTT	o	N9DTT
Madison	224.160	—	WB9RSQ	o t	WB9RSQ
Poynette	224.660	—	KE9KX	o	KE9KX
Winneconne	224.500	—	KB9IE	o (ca)	P.G.R.A.
SOUTHEAST					
Burlington	224.060	—	N9BBQ	oae t	SE WI ERS
Cudahy	224.900	—	NK9G	o a t tt z	NK9G
Franksville	223.800	—	KC9NG	o	KC9NG
Germantown	224.180	—	W9CQO	o	O.R.C.
Kenosha	224.800	—	WB9LST	o a e 114.8	K.A.R.S.
Milwaukee	223.860	—	WB9UOS	o	WB9UOS
Milwaukee	224.680	—	WD9AFR	o 127.3	WD9AFR
Milwaukee	224.900	—	NK9G		NK9G
Milwaukee	224.960	—	WD9EUF	o 127.3	WD9EUF
Sturtevant	224.740	—	WA9ZYO	o	WA9ZYO
Wales	224.120	—	WB9DRO	o 127.3	WB9DRO
Waukesha	224.460	—	KX3H	o 127.3	KX3H
West Allis	224.520	—	KA9JCP	o a e	KA9JCP
West Bend	223.820	—	N9NBN	o	N9NBN
SOUTHWEST					
Sparta	224.000	—	KA9YPF	o	KA9YPF
ALBERTA					
RED DEER					
Red Deer	224.800	—	VE6KLM	oa	VE6MB
BRITISH COLUMBIA					
VANCOUVER					
Burnaby	224.000	—	VE7BYL	c	VE7BKU
Coquitlam	224.040	—	VE7IOT	c	VE7CVS
N Vancouver	224.200	—	VE7RNV	c	VE7CFL
N Vancouver	224.840	—	VE7TOK	c	
Vancouver	224.300	—	VE7RPT	oe	BCFMCA
VANCOUVER ISLAND					
Victoria	224.140	—	VE7VIC	c	VARRA
Victoria	224.900	—	VE7BEU	c	

**370 222-225 MHz
MANITOBA-QUEBEC**

<i>Location</i>	<i>Output</i>	<i>Input</i>	<i>Call</i>	<i>Notes</i>	<i>Sponsor</i>
MANITOBA					
WINNIPEG					
Winnipeg	224.940	-	VE4RPT	ox	VE4ABA
NORTHWEST TERRITORIES					
YELLOWKNIFE					
Yellowknife	224.000	-	VE8NWT	oel	VE8DP
ONTARIO - N.C.A.					
NATIONAL CAPITOL AREA					
Ottawa	224.780	-	VE3KNA	ol	VE3MWK
Ottawa	224.940	-	VE3HPY	ol	VE3HPY
Ottawa, ON	222.150	-	VE3OCR		VE3JF
Ottawa, ON	223.780	-	VE3RST	LINK	VE3AVH
Ottawa, ON	224.700	-	VE3RST		VE3AVH
Ottawa, ON	224.820	-	VE3BYT		VE3BYT
Ottawa, ON	224.940	-	VE3OCR	o	OARC
Ottawa, ON	225.140	-	VE3BYT	t SX C	VE3BYT
ONTARIO - WNYSORC					
CENTRAL 156.7					
Midland	224.760	-	VE3UGB	o	
Orangeville#	224.760	-	VE3GAR	o	
CENTRAL EAST 162.2					
Essonville	224.840	-	VE3TBF	o Link2	
Rice Lake	224.800	-	VE3RTR	o Link1	
METRO TORONTO 103.5					
Aurora	224.880	-	VE3ULR	o Link1	
Scarborough	224.780	-	VE3RAL	o (ca)	
Toronto	224.400	-	VE3KRC	o (ca)	
Toronto	224.840	-	VE3UKW	o	
Toronto	224.980	-	VE3TTR	o Link1	
Toronto#	224.840	-	VA3KK	o	
Uxbridge	224.860	-	VE3RPT	o (ca) e z Link2	
SOUTH 131.8					
Burlington	224.740	-	VE3IMN	o	
Hamilton	224.900	-	VE3CFM	o Link1	
Hamilton	224.960	-	VE3DRW	o Link1	
Scotland	224.440	-	VE3PPO	o	
SOUTHWEST 114.8					
London	224.780	-	VE3TTT	o	
SOUTHWEST 118.8					
McGregor	224.700	-	VE3RRR	o	
Sarnia	224.960	-	VE3RCA	o	
Windsor	224.660	-	VE3OOO	o	
QUEBEC					
MAURICIE					
Ste-Ambroise- de-Kildaire	224.660	-	VE2RJR	o	VE2MDR
MONTREAL					
Beaconsfield	224.600	-	VE2RNC	oe(ca)	VE2HOT
Covey-Hill	224.800	-	VE2HOT	o	VE2HOT
Montreal	224.700	-	VE2RPT	oe(ca)	VE2FMK

222-225 MHz 371
QUEBEC-COSTA RICA

<i>Location</i>	<i>Output</i>	<i>Input</i>	<i>Call</i>	<i>Notes</i>	<i>Sponsor</i>
Montreal	224.740	-	VE2REM	oe(ca)	UMS
Montreal	224.900	-	VE2RHH	oe(ca)	MTL220ARC
Rigaud	224.980	-	VE2RM	oe	MTL220ARC
QUEBEC - N.C.A.					
NATIONAL CAPITOL AREA					
Ottawa	224.780	-	VE3KNA	ol	VE3MWK
Ottawa	224.940	-	VE3HPY	ol	VE3HPY
Ottawa, ON	224.940	-	VE3OCR	o	OARC

SASKATCHEWAN

SOUTH CENTRAL

Grenfell	225.900	-	VE5GRP	el	
----------	---------	---	--------	----	--

SOUTHEAST

Wolseley	224.300	-	VE5ACB	el	
----------	---------	---	--------	----	--

ARGENTINA

BUENOS AIRES

Capital	224.220	-	LU1CAZ	o	
Capital	224.300	-	LU1CAZ	o	
Capital	224.620	-	LU0ASC	o	
Capital	224.860	-	LU9BM	o	
Capital	224.900	-	LU3CA	o	
Capital	224.940	-	LU3DI	o	
Mar del Plata	223.940	-	LU3DI	o	
Mar del Plata	223.980	-	LU1EWR	o	
Pergamino	224.820	-	LU4DTV	o	
San Nicolas	224.740	-	LU1EGO	o	

ENTRE RIOS

Crespo	224.500	-	LU5JTF	o	
--------	---------	---	--------	---	--

RIO NEGRO

Bariloche	224.700	-	LU1VZ	o	
Bariloche	224.940	-	LU1VZ	o	

BRAZIL

RIO DE JANEIRO

Nova Friburgo	224.500	-	PY1-027	o	
---------------	---------	---	---------	---	--

SAO PAULO

Sao Paulo	223.940	-	PY2-223	SimplxPtch	
Sao Paulo	224.100	-	PY2-220	SimplxPtch	
Sao Paulo	224.140	-	PY2-221	SimplxPtch	
Sao Paulo	224.180	-	PY2-222	SimplxPtch	
Sao Paulo	224.300	-	PY2-224	SimplxPtch	
Sao Paulo	224.500	-	PY2-227	SimplxPtch	
Sao Paulo	224.540	-	PY2-226	SimplxPtch	
Sao Paulo	224.820	-	PY2-228	SimplxPtch	
Sao Paulo	224.940	-	PY2-225	SimplxPtch	

COSTA RICA

SAN JOSE

Moravia	224.100	+	GDCR	o	GDCR
---------	---------	---	------	---	------

372 222-225 MHz**EL SALVADOR-PANAMA**

<i>Location</i>	<i>Output</i>	<i>Input</i>	<i>Call</i>	<i>Notes</i>	<i>Sponsor</i>
EL SALVADOR					
CENTRAL					
Boqueron	224.240	-	YS1YS	oe-Sun r	CRAS
SAN SALVADOR					
San Jacinto	224.240	-	YS1YS	ore-Sun	CRAS
San Jacinto	224.240	-	YS1YS	ore-Sun	CRAS

MEXICO**BAJA**

C San Antonio	224.940	-			
---------------	---------	---	--	--	--

DIS FEDERAL

Chiquihuite	224.700	-	XE1OA		
-------------	---------	---	-------	--	--

PANAMA**PROVINCIA PANAMA**

Cerro Bandera	223.900	-	HP1RCP	exBI RB	HP1CDW
La Loma	224.820	-	HP1CDW	c(ca)BI RB	HP1CDW
San Francisco	223.940	-	HP1CDW	BI RB	HP1CDW

420-450 MHz

<i>Location</i>	<i>Output</i>	<i>Input</i>	<i>Call</i>	<i>Notes</i>	<i>Sponsor</i>
ALABAMA					
Albertville	442.950	+	WA4QKC	tleRB	WA4QKC
Athens	443.150	+	W4LRE	o	W4LRE
Auburn	444.800	+	K4RY	oe	AUARC
Baldrock	442.850	+	AA4CW	o	AA4CW
Barton	442.950	+	K4YVV	o	K4YVV
Birmingham	443.125	+	N4VSU	o131.8	AL PWR ARC
Birmingham	444.100	+	N4KNB	oaez	H&H RA
Birmingham	444.550	+	WA4MHO	o	WA4MHO
Birmingham	444.700	+	WA4CYA	ctx	WA4CYA
Birmingham	444.875	+	WA5MLF	oa85.4l	TPARC
Birmingham/ Forestdale	444.725	+	W4YMW	oa	W4YMW
Birmingham/ Red Mtn	443.900	+	W4CUE	o	Bham ARC
Birmingham/ Shades Mtn	443.750	+	WO4W	oaelzRB	KB4KCH
Birmingham/ Shades Mtn	444.975	+	KB4TUE	c(ca)e	KB4TUE
Blountsville	442.750	+	WA4LXP	oal	WA4LXP
Chandler Mtn	443.975	+	AA4CW	o	AA4CW
Cheaha Mtn/ Anniston	444.750	+	WB4GNA	oz	Calhoun ARC
Cheaha Mtn/ Talladega	443.350	+	N8DNZ	otelax	N8DNZ
Clanton	444.475	+	WB4UQT	oe	CLANTONARC
Clayton	442.000	+	KF4MH	o186.2 Wxl	Mobile ARC
Clayton	442.000	+	KF4MH	ot186.2 Wxl	AICN
Cloverdale	444.225	+	WA4RHK	oWx	WA4RHK
Corner	443.550	+	N4UKE	oe	N4UKE
Cropwell	442.575	+	N4PFB	oael	N4PFB
Cullman	444.025	+	KD4ZO	o	KD4ZO
Cullman	444.900	+	N4UAI	o	N4UAI
Dadeville	444.525	+	KB4MDD	o146.2 aWxezr	KB4MDD
Decatur	442.350	+	WA4OUE	oe	W4RXH
Demopolis	443.950	+	N4QII	a RB	N4QII
Dora	444.925	+	N4EIX	oey	N4EIX
Dothan	444.050	+	WB4ZPI	oel	Houston EMA
Dothan	444.775	+	N4RNU	or	N4RNU
Dothan	444.900	+	N4ANT	ote Wx RB	N4ANT
Enterprise	443.250	+	WD4ROJ	oaelrz	ENTERPRISE

374 420-450 MHz

ALABAMA

<i>Location</i>	<i>Output</i>	<i>Input</i>	<i>Call</i>	<i>Notes</i>	<i>Sponsor</i>
Fayette	444.850	+	N4GRX	o	N4GRX
Flagg Motn	442.500	+	W4YH	o	W4YH
Florence	442.325	+	KI4SP	oaze	KI4SP
Florence	444.150	+	N4XBS	e100.0	N4XBS
Ft Payne	442.600	+	KD4DPW	oD	KD4DPW
Ft Payne	444.650	+	KB4CVN	cl(ca) S107.2eIRB	KB4CVN/ N4XFM
Gadsden	442.100	+	KC4ANB	oeRB DS 192.8	KC4ANB
Gadsden	444.775	+	WA4GJB	oex	WA4GJB
Gadsden/ Hensley Mtn	444.675	+	K4VMV	o	K4VMV
Gadsden/ Lookout Mtn	442.450	+	KC4ANB	oe	KC4ANB
Grant	442.400	+	WA4OXX	o	WA4OXX
Grant	446.975	-	K4OJJ	oeIRB	K4OJJ
Green Pond	442.250	+	N4TDQ	o(ca)eI	N4TDQ
Haleyville	444.800	+	KB4BOU	o100.0 xaWxez	KB4BOU/ KJ4JH
Hoover/ Shades Mtn	443.200	+	W4CUE	o	Bham ARC
Hueytown	444.600	+	WA4CYA	ct	WA4CYA
Hueytown/ Clark Mtn	443.025	+	K4ZCY	oeWx	H.E.A.R.T.
Huntsville	442.025	+	KK4AI	oe	Mercury ARA
Huntsville	442.300	+	W4NPZ	c	W4NPZ
Huntsville	442.775	+	KB4CRG	o	KB4CRG
Huntsville	443.000	+	WA4NPL	olex	WA4NPL
Huntsville	443.700	+	WD4IDD	oxae	MOTOROLA
Huntsville	444.125	+	AC4LA	oxeRB	AC4LA
Huntsville	444.300	+	WB4TUR		
Huntsville	444.350	+	WB4SRG	RB	WB4SRG
Huntsville	444.500	+	WB4LTT	tl	WB4LTT
Huntsville	444.575	+	KB4CRG	ole	KB4CRG
Huntsville	444.850	+	K4BFT		
Huntsville	448.000	-	W4BLY	o	W4BLY
Huntsville	448.500	-	K4BFT	o	N AL RA
Jacksnl/ Chmny Pk	442.200	+	WD4LDU	o100.0	Anniston ERC
Jasper	442.800	+	N4YI	oex	N4YI
Lineville	444.000	+	WB4VBA	o	WB4VBA
Mexia	442.975	+	W4IAX	o123.0	Mobile ARC
Mobile	444.400	+	WA4JOP	oe	WA4JOP
Mobile	444.900	+	W4IAX	o	Mobile ARC
Montevallo	442.925	+	KC4PXE	oazel	KC4PXE
Montgomery	443.450	+	WA4ZYS	o	M-T ARS
Montgomery	444.250	+	N4QT	o	N4QT
Montgomery	444.500	+	W4AP		Mont ATC
Morgan City	443.600	+	WB4LTT	(ca)t	N AL RA
Moulton	442.425	+	N4GKE	oeRBra	BANKHEAD
Ohatchee	444.050	+	WB4LYR	oa	C.A.R.E.
Pelham	444.150	+	N4NR	o	TPARCA

420-450 MHz 375
ALABAMA-ARIZONA

<i>Location</i>	<i>Output</i>	<i>Input</i>	<i>Call</i>	<i>Notes</i>	<i>Sponsor</i>
Pelham	444.300	+	KD4A	o	TPARCA
Phenix City	444.200	+	WA4QHN	o(ca)ez	WA4QHN
Phenix City	444.725	+	N4TKT	oe	N4TKT
Pinnacle Point	444.200	+	KB4KCH	oe	KB4KCH
Prattville	443.300	+	NN1W	oae	NN1W
Rainsville	442.275	+	KB4PBM	oe	KB4PBM
Rogersville	444.375	+	WA4III	oe	WA4III
Salem	444.100	+	W4ZBA	oe	WA4QHN
Selma	442.025	+	N4KTX	oe	N4KTX
Smokerise	443.875	+	KE4YO	o	KE4YO
Theodore	444.100	+	N4LMZ	o	N4LMZ
Thomasville	442.050	+	WA4GNA	oalez	WA4GNA
Tuscaloosa	442.550	+	N4UFE	oael	N4UFE
Tuscaloosa	442.900	+	KX4I	c t	KX4I
Tuscaloosa	442.950	+	N4ZWT	ott26star- on/26#-off	N4ZWT
Tuscaloosa	444.700	+	WA4CYA	ct	WA4CYA
Tuscaloosa/ Birmingham	443.575	+	KX4I	ctx	KX4I
Tuskegee	442.200	+	KA4NTI		
Union Hill	444.950	+	KA5COI	o	MCARC
Valley	442.050	+	K4DXZ	o	Ch V ARC
Warrior/ Smoke Rise	444.425	+	KB4UJG	oex	KB4UJG
Winfield	444.400	+	KB5LTW	oaelzRB	KB5LTW

ALASKA

INTERIOR

Fairbanks	444.100	+	KL7NO	ox	KL7NO
Fairbanks	444.600	+	WL7AI	oe	WL7AI
Fairbanks	444.800	+	KL7KC	oaelx t	Arctic ARC
North Pole	443.640	+	NL7V	o	NL7V

PANHANDLE

Juneau	444.500	+	WA6AXO	oael	AL7AE
--------	---------	---	--------	------	-------

SOUTH CENTRAL

Anchorage	444.700	+	KL7AA	oaezl 1Z	AARC
Anchorage	444.800	+	AL7OB	o(ca) 4B	AL7OB
Anchorage	444.950	+	NL7HP	oaelz	+NL7HP
Eagle River	444.100	+	KL7GG	o(ca) e 1Z	KL7GG
Kodiak	444.850	+	AL7LQ	oae	AL7LQ

ARIZONA

Arizona	440.550	+	TEST PAIR		
Arizona	445.500	-	TEST PAIR		
Simplex	441.000	441.000			
Simplex	441.025	441.025			
Simplex	441.500	441.500			
Simplex	446.000	446.000			
Simplex	446.025	446.025			
Simplex	446.500	446.500			
Greens Peak	449.350	-	N7ENS		N7ENS
Jacks Peak	445.925	445.925	WB5QHS		

376 420-450 MHz
ARIZONA

<i>Location</i>	<i>Output</i>	<i>Input</i>	<i>Call</i>	<i>Notes</i>	<i>Sponsor</i>
Many	446.925	-			ARA
AVRA VLY/NW TUCSON					
Avra Valley	447.375	-	K0TW		KC7NL
BENSON					
Benson	447.325	-	KC7MG		
CENTRAL					
Antelope Peak	442.200	+	WB7NNP	LINKED	LRG
Dewey	441.850	+	K7OFG		
Glassford Hill	442.350	+	N7KPU		
Mingus	438.725	438.725	W7GNP	4800/ 9600 PKT Link	MCRG
Mt Ord	444.500	+	W7MDY	LINKED	ARA
Oracle	448.700	-	WA7ELN	RB	WA7ELN
Pinal Peak	439.350	439.350	W7GNP	PKT LINK	MCRG
Pinal Peak	448.650	-	WA7KUM	LINKED	SARBA
Pinal Peak	449.450	-	KB7NAS	LINKED	AZ NET IG
Pinal Peak	449.900	-	WA7UPN	LINKED	PMC
Prescott Airport	449.675	-	WB7BYV	2B DPL065	SFMS
Queen Creek	442.175	+	WA2DFI		
Signal Peak/ Cnty PinalMtn	449.650	-	WA7HUH		GILA RACES
Signal Pk/Pinal	447.750	-	KE7XU		
Towers Mountain	448.575	-	WB7EVI	I	MMRG
White Tanks	441.675	+	WB7EVI		
White Tanks	441.725	+	W7EX		ARA
White Tanks	448.750	-	K7BB		WTRG
White Tanks	449.275	-	KG7KF		SHRINE RADCOM
Yavapai/					
Maricopa/Gila	444.125	+	WB7NNP	LINKED	WB7NNP
CENTRAL/NORTH					
Mingus Mtn	449.700	-	WA7GBL	LINKED	PMC
EAST					
Guthrie Peak	448.975	-	N5IA	LINKED	JPARA
Guthrie Peak	449.375	-	N5IA		EAARS
EAST CA/W AZ/PARKER					
Black Metal Mtn	447.550	-	WA6OFT	I 3A	BARC
EAST CENTRAL					
Show Low	447.875	-	KB7YH	RB	
EAST PHOENIX					
Tempe	444.875	+	KB7KY	103.5	KB7KY
HAVASU METRO					
LakeHavasuCity	449.875	-	WA6OFT		BIKINI ARN
LA PAZ/YUMA COUNTY					
Airway Beacon	449.950	-	WA6OFT		
MARICOPA COUNTY					
Scottsdale	444.075	+	WB7NNP		WB7NNP
NORTH					
Flagstaff	447.275	-	KB7TRB		
Mt Elden	448.625	-	N7DJZ	LINKED	SARBA
Mt Eldon	447.375	-	KI7UP		

ARIZONA

<i>Location</i>	<i>Output</i>	<i>Input</i>	<i>Call</i>	<i>Notes</i>	<i>Sponsor</i>
NORTH CENTRAL					
Bill Williams Mtn	449.625	-	N7JG		BWMtn ARC
Cottonwood	448.100	-	W7WGW		
Grand Canyon/S Rim/Hopi Pt			442.075	+	N7FHQ SPX
Mingus Mtn	442.150	+	WA7VDZ	LINKED	MMRG
Mingus Mtn	442.600	+	WB7EVI		NORTHLINK
Mingus Mtn	442.850	+	WB7EVI		
Mormon Mtn	448.400	-	WN9HGB	LINKED	MT TOPPERS
Navajo Mtn	448.750	-	N7WTU		
Navajo Mtn	449.925	-	W7CWI		LP RG
Page	449.025	-	N7ZRD		
Payson	446.400	-	KA6CUF	oal	
Towers Mountain	449.000	-	K7PL		TMRA
Towers Mountain	449.175	-	WB7EVI	LINKED	NORTHLINK
Towers Mtn	441.575	+	WB7EVI		NORTHLINK
Towers Mtn	448.600	-	WA7ZZT	LINKED	
NORTHEAST					
Greens Peak	438.725	438.725	K7ZWI	4800/ 9600 PKT Link	MCRG SARBA
Greens Peak	449.850	-	K7KI	LINKED	
Piney Hill/ Window Rock	442.000	+	N7JVO		NAVAJO ARC
Porter Mtn	444.150	+	N7ENS		SARG
Roof Butte	448.650	-	KK5C	LINKED	FOUR CORNERSARA
Roof Butte	449.175	-	WB7EVI	LINKED	NORTHLINK
NORTHWEST					
	449.225	-	KA6CAT		CAMEL RN
Dolan Springs	448.450	-	N7WHJ		
Golden Valley	448.400	-	AA7XE		
Golden Valley	448.500	-	N7VDX	127.3	
Greens Peak	441.825	+	NJ7E		NORTHLINK
Hualapai Mt/ Hayden Pk	448.250	-	N7SKO		WECOM
Hualapai Mt/ Potato Patch	449.475	-	KI7AX		NOWARE
Hualapai Mtn/ Getz Pk	448.000	-	WA6UVV		
Hualapai Mtn/ potato ptch	448.675	-	W6PNM	LINKED	CACTUS RC BC RU
Oatman Mtn	449.975	-	AA7FW		BIKINI ARN
Yarnell	449.950	-	WA6OFT		
PHOENIX METRO					
Apache Junction	441.200	+	N7XDP	RB	
Apache Junction	441.225	+	N0NKKU		PCARERT
Apache Junction	444.825	+	W7KOS		W7KOS RG
Belle Butte	448.100	-	N7DJZ		Tempe EOC
Buckeye	447.325	-	N7GIR		
Chandler	442.675	+	WA7ZCZ		WA7ZCZ
Chandler	448.950	-	WB7DDQ		INTEL
Gilbert	443.125	+	K7IS		
Gilbert	449.550	-	KG7JL		
Glendale	447.025	-	N5JOM		

378 420-450 MHz

ARIZONA

<i>Location</i>	<i>Output</i>	<i>Input</i>	<i>Call</i>	<i>Notes</i>	<i>Sponsor</i>
Glendale	448.000	-	N7NTM	220 AND 2M RB	N7NTM
Glendale	448.325	-	KB7FQO	Port	
Mesa	442.050	+	KI7FI		
Mesa	442.400	+	KC7ZM		KC7ZM
Mesa	443.900	+	WA7VEI		PMC
Mesa	446.325	-	WA7UJC		
Mesa	448.850	-	W7IUU		
Mesa	448.875	-	K7IS		WD8MHM
Mesa	449.025	-	N7DJZ	1Z	CITY OF MES
Mesa	449.375	-	WA7ZFZ	LINKED	MARA
Mesa	449.850	-	W5WVI		
Phoenix	438.975	438.975	N7MRP	PKT LINK	AZ NET IG
Phoenix	439.000	439.000	N7MRP	PKT LINK	AZ NET IG
Phoenix	439.350	439.350	WB7BNI	PKT LINK	MCRG
Phoenix	442.075	+	N7FHQ	LINKED	N7FHQ
Phoenix	442.100	+	W1OQ	EXP LINK	
Phoenix	442.575	+	WW7B	LINKED	AZ NET IG
Phoenix	442.700	+	WB7BNI	PKT LINK	M.C.R.G.
Phoenix	443.375	+	KB7XP		EPnxRG
Phoenix	443.525	+	W7FQW		
Phoenix	444.300	+	W1OQ		ARA
Phoenix	444.325	+	W1OQ	LINKED	W1OQ
Phoenix	446.900	-	N7TWE		
Phoenix	447.500	-	N7YKR	103.5	
Phoenix	447.950	-	N7TWB		
Phoenix	448.500	-	WA7IFZ		
Phoenix	449.050	-	WA7VEI	LINKED	PMC
Phoenix	449.225	-	KB7ABJ	4B	P.T.A.R.C.
Phoenix	449.250	-	KG7KF		SHRINE RADCOM
Phoenix	449.525	-	AA7RD	173.8	
Phoenix	449.925	-	W7JCH		
Phoenix N	448.775	-	WA7ZZT		
Phoenix NE	444.125	+	WB7RZV		
Phoenix NW	439.800	439.800	WB2WHC	LINKED	
Phoenix NW	447.300	-	WA7IFZ		
Phoenix NW	449.575	-	WA7IFZ		
Pinal Peak	438.975	438.975	N7MRP	PKT LINK	AZ NET IG
Scottsdale	440.000	+	WB6PEB		SARC
Scottsdale	441.625	+	N7MQX		
Scottsdale	442.925	+	WG7M		WG7M
Scottsdale	443.050	+	KC7BGE	100.0	MOTOROLA
Scottsdale	443.150	+	KC7CS		MOTOROLA
Scottsdale	448.675	-	W7IXA	LINKED	SARBA
Scottsdale/ McDowell Pk	442.200	+	WB7RZV	LINKED	LRG
Shaw Butte	421.250	434.000	KS8J		AATV
Shaw Butte	442.850	+	WB7EVI		ARA
Shaw Butte	448.725	-	WB7SKJ		
South Mountain	442.125	+	N7AUW		NORTHLINK
South Mountain	442.550	+	WA7ZZT		WSRG
South Mountain	442.800	+	WB7BNI		M.C.R.G.

ARIZONA

Location	Output	Input	Call	Notes	Sponsor
South Mountain	444.100	+	WB7NNP		WB7NNP
South Mountain	448.800	-	W7RT		EXP PST 599
South Mtn	442.000	+	WA7ZZT		WA7ZZT
Sun City	449.800	-	NY7S		WVly ARC
Tempe	441.875	+	KI7AD		MARCA
Tempe	442.975	+	AA7WD		MARCA
Tempe	447.875	-	KB7YH		
Tempe	448.825	-	N7VED		
Tempe/ASU	439.000	439.000	N7MRP	PKT LINK AZ NET IG	
Usery	447.650	-	WB7QGJ	LINKED	
Usery Mtn	447.275	-	WD2ADY		
Usery Mtn	448.075	-	WD2ADY		
Usery Mtn	449.725	-	WD2ADY		
White Tanks	447.225	-	K7YXD	LINKED	
White Tanks	449.150	-	WA7GBL	LINKED	PMC
White Tanks/ E Peak	438.975	438.975	N7MRP	PKT LINK AZ NET IG	
PHOENIX VALLEY					
Carefree	443.025	+	K7SA		K7SA
PRESCOTT/NORTH CENTRAL					
N Mingus Mtn	441.800	+	K7OFG		K7OFG
SANTA CRUZ COUNTY					
Red Mountain	449.950	-	W7JPI	PKT	
SOUTH					
E-H Peak/ Santa Rita Mtn	449.375	-	W8SXX		GrnVly ARC
E-H Peak/ Santa Rita Mtn	449.850	-	W7HSG	LINKED	CARBA
Green Valley	439.500		W8SXX	PHONE PATCH	Grn Vly ARC LINK
Green Valley NE	449.350	-	WB6TYP		
Mt Lemmon/ Masters	448.175	-	K7VAU	I	KF7PV
Tucson	449.550	-	WB4LDS		
SOUTH CENTRAL					
Green Valley	449.975	-	WB6TYP		
Mt Benedict	449.225	-	WB6TYP		
Mt Bigelow	448.350	-	N7SCE		
Tuscon	448.950	-	N7SCE		
SOUTHEAST					
Benson	448.825	-	WA7PIQ	100.0	
Dos Cabezas	449.025	-	KA7TXS		S.E.A.R.S.
Heliograph Peak	448.675	-	N7DZH	LINKED	CARBA
Heliograph Pk	447.825	-	N7DZH	RB	EAARS INC
Mt Lemmon	448.625	-	W7MCO		CARBA
Mule Mtn	448.750	-	WB7BWR	LINKED	CARBA
Mule Mtn/Bisbee	448.600	-	WA7KYT		C.A.R.A
Sierra Vista	447.950	-	KC7IM	100.0	
SOUTHWEST					
Childs Mountain	442.625	+	W1OQ	LINKED	NORTHLINK
Telegraph Pass	441.800	+	K7OFG		NORTHLINK
Telegraph Pass	448.625	-	WB6OIL	LINKED	CACTUS RC
Yuma	449.975	-	N7MNV	100.0	YARA

380 420-450 MHz
ARIZONA-ARKANSAS

<i>Location</i>	<i>Output</i>	<i>Input</i>	<i>Call</i>	<i>Notes</i>	<i>Sponsor</i>
TUCSON METRO					
Mt Bigelow	439.025	439.025	N7BXX	PKT LINK	SADXA
Mt Bigelow	448.550	-	WB7CGQ	07/19/87	TRA
Mt Lemmon	439.350	439.350	N7DME	LINK TO	PINAL
Mt Lemmon	448.475	-	AK7Z		AK7Z
Mt Lemmon	449.775	-	N7KHM		
Spanish Trl/I-10	448.450	-	AK7Z	LINKED	AK7Z
Tucson	439.350	439.350	N7DME	PKT LINK	
Tucson	443.025	+	KF7NR		
Tucson	447.450	-	N7DME	PKT REGEN	9600
Tucson	447.500	-	N7XJQ	RB	
Tucson	447.875	-	N7OAR		
Tucson	448.250	-	K7KZ	RB	K7KZ
Tucson	448.300	-	W7HSG		WA7ELN
Tucson	448.400	-	KN7B	1Z	
Tucson	448.775	-	K7RML	LINKED	CRC
Tucson	448.900	-	KG7KV		SPARC
Tucson	448.975	-	N7CK	LINKED	CARBA
Tucson	449.250	-	K7VAU		SABBAR
					RADOPS
Tucson	449.475	-	N7DQP		N7DQP
Tucson	449.575	-	AG7H	SOLAR	AG7H
				POWER	
Tucson	449.925	-	N7JBD	LINKED	
Tucson East	449.625	-	N7WEU	107.2	
Tucson East	449.800	-	N7JUQ		
Tucson Mountain	446.975	-	AB7AA		
Tucson NW	447.475	-	WD4HRO		
Tucson NW	449.675	-	NR7J		
Tucson West	447.425	-	N7KHM		SARA
Tucson/U of A	447.725	-	WA7IYG	LINKED	U of A ARC
WEST					
Black Peak	449.050	-	KC6TIQ		
Guadalupe Peak	448.975	-	WB7FIK	LINKED	CACTUS RC
LakeHavasuCity	448.625	-	W7MCF	LINKED	CACTUS RC
Smith Peak	441.275	+	WA7ZZT		ARA
Smith Peak	441.750	+	K7LKL	LINK	ARA
				103.5	
YAVAPAI COUNTY					
Yarnell	444.075	+	WB7NNP		WB7NNP
ARKANSAS					
CENTRAL					
Searcy	444.500	+	AB5QS	oe	NCAARS
EAST CENTRAL					
Forrest City	443.450	+	KD5DF	t100.0	KD5F
Forrest City	444.975	+	KA5BFC	o	T.H.E.Link
FAYETTEVILLE					
Fayetteville	443.150	+	KA5TGN	o	KA5TGN
Prairie Grove	442.525	+	KJ5BJ	oel	KJ5BJ
Prairie Grove	444.700	+	WA5VTW	o	WA5VTW
Siloam Spgs	444.925	+	N5SRA	o	N5SRA

ARKANSAS

<i>Location</i>	<i>Output</i>	<i>Input</i>	<i>Call</i>	<i>Notes</i>	<i>Sponsor</i>
FORT SMITH					
Ft Smith	444.300	+	WB5BTY	ol	WB5BTY
Rudy	443.250	+	WA5P	o	WA5P
HOT SPRINGS					
Hot Springs	444.000	+	WB5PIB	o	WB5PIB
Hot Springs	444.750	+	WA6YOF	o(ca)	WA6YOF
Malvern	443.500	+	W5BXJ	ol	W5BXJ
JONESBORO					
Jonesboro	444.600	+	NI5A	DSel	AISTC
Jonesboro	444.975	444.975	KA5BFC	ol	T.H.E.Link
Trumann	443.500	+	NI5A	DSI	AISTC
Trumann	444.700	+	NI5A	o(ca)t	AISTC
LITTLE ROCK					
Cabot	444.825	+	KA5BFC	ol	T.H.E.Link
Jacksonville	442.600	+	N5KRN	o	N5KRN
Little Rock	443.200	+	KA5POG	o	KA5POG
Little Rock	443.750	+	KA5SED	oa	KA5SED
Little Rock	444.075	+	WA5PGB	o	WA5OOY
Little Rock	444.200	+	WA5OOY	oel	CAREN
Little Rock	444.400	+	WA5PGB	o	WA5OOY
Little Rock	444.450	+	WB5FDP	ta	CAREN
Little Rock	444.650	+	WA5OOY	t100.0	WA5OOY
Little Rock	444.800	+	K5XT	t	K5XT
Little Rock	444.850	+	WB5KUT	t	NRC
N Little Rock	443.650	+	W5RHL	o	W5RHL
N Little Rock	443.900	+	WA5LUY	o(ca)el	WA5LUY
NORTH CENTRAL					
Clinton	443.300	+	N5YYU	o	N5YYU
Harrison	444.100	+	KI6NU	o	KI6NU
Harrison	444.800	+	K0JXI	o	K0JXI
Hot Springs	444.725	+	KC5QY	t100.0	KC5QY
Mtn Home	443.125	+	K5FOY	o	K5FOY
Mtn Home	443.275	+	K5FOY	o	K5FOY
Mtn Home	443.325	445.325	K5FOY	o	K5FOY
NORTHEAST					
Batesville	444.750	+	W5VAE	o	W5VAE
Batesville	444.900	+	N5TSC	o186.2	N5TSC
Newport	444.250	+	KG5KS	o	KG5KS
Newport	449.975	-	KA5BFC	o	T.H.E.Link
Wirth	444.475	+	WA5JEV	ol	MOR
NORTHWEST					
Clarksville	444.975	+	KA5BFC	o	T.H.E.Link
Fayetteville	442.500	+	AB5UB	o	AmRedCross
Fayetteville	443.100	+	KA9UBD	ot(ca)el	KA9UBD
Ft Smith	444.775	+	N5VSW	t	N5VSW
Siloam Spgs	444.325	+	N5YEI	ot110.9 (ca)	N5YEI
PINE BLUFF					
White Hall	442.175	+	K5ECJ	o(ca)	K5ECJ
White Hall	443.700	+	WA5SJX	o	WA5SJX
RUSSELLVILLE					
Russellville	443.400	+	K5PXP	o	ARVARF
Russellville	443.575	+	K5PXP	o	ARVARF

382 420-450 MHz

ARKANSAS-CALIFORNIA

Location	Output	Input	Call	Notes	Sponsor
Russellville	444.575	+	K5PXP	o	K5PXP
Russellville	444.850	+	KF5JH	t	NRC
Russellville	444.900	+	WB5JJJ	oa	WB5JJJ
SOUTH CENTRAL					
Crossett	444.975	+	N5XUZ	o	N5XUZ
Gurdon	442.300	+	WB5BXJ	o	WB5BXJ
Malvern	442.300	+	W5BXJ		W5BXJ
SOUTHWEST					
De Queen	444.800	+	N5KIG	DS85hz	S.W.A R.C.
WEST CENTRAL					
Conway	443.800	+	WB5NXJ	o	Faulkner CoARC
Mena	443.350	+	N0EOQ	o	N0EOQ
Ola	444.550	+	WA5YHN	oa	WA5YHN
Tall Peak	443.400	+	N0EOQ	o	N0EOQ
WEST MEMPHIS					
West Memphis	442.400	+	N5MNP	o	N5MNP
West Memphis	449.975	-	KA5BFC	o	T.H.E.Link

CALIFORNIA NORTH

NORTHERN CALIFORNIA

FM Simplex	441.000			RB	
FM Simplex	446.000			CALLING	
FM Simplex	446.500				
Packet	441.500				
Test Pair	441.875	+		t	NARCC
CENTRAL COAST					
Aptos	441.925	+	WA6HHQ	c	WA6HHQ
Atascadero	441.975	+	KE6RL	c	KE6RL
King City	443.975	+	K6TAZ	c	Pendulom
King City	444.075	+	WB6ORK	c	WB6ORK
King City	444.275	+	W6LIO	o100l	WALA
Monterey	441.325	+	WE6R	o123l	WE6R
Monterey	443.975	+	K6TAZ	c	Pendulom
Monterey	444.700	+	K6LY	oler(ca)	NPGS ARC
Morro Bay	443.425	+	W7AZF	o127.3	W7AZF
Nimipomo	444.200	+	WB6IYY	o	WB6IYY
Pescadero	442.325	+	N6QZH	c	KB6NAN
Pismo Beach	443.275	+	AB6FA	c	AB6FA
Prunedale	441.125	+	KC6UDC	o123	KC6UDC
Salinas	440.750	+	KK6BH	o173.8	GorillaRC
Salinas	441.025	+	W6OJO	c	W6OJO
Salinas	441.450	+	K6JE	o	FrmntPkRA
Salinas	442.725	+	WB6PHE	c	WB6PHE
Salinas	443.450	+	N6AHW	c	N6AHW
Salinas	444.000	+	W6UZV	o	W6UZV
San Luis Obispo	440.125	+	WA6IBE	c	WA6IBE
San Luis Obispo	442.300	+	W6BHZ	o	CalPolyRC
San Luis Obispo	442.700	+	WB6FMC	o	WB6FMC
San Luis Obispo	444.525	+	WB6HJW	o127.3l	WB6HJW
San Simeon	444.100	+	N6LYF	o	N6LYF
Santa Cruz	440.550	+	AB6VS	o94.8	LomaPrieta
Santa Cruz	440.850	+	N6IYA	o100eir	N6IYA

CALIFORNIA

<i>Location</i>	<i>Output</i>	<i>Input</i>	<i>Call</i>	<i>Notes</i>	<i>Sponsor</i>
Santa Cruz	441.300	+	WB6ECE	o	ECHO
Santa Cruz	441.675	+	WZ7W	c	WZ7W
Santa Cruz	442.675	+	WM6R	c	SLUGS ARC
Santa Maria	442.950	+	WA6ARG	c	WA6ARG
Santa Maria	443.075	+	KF6PC	o	KF6PC
Santa Maria	444.800	+	WA6VPL	c	WA6VPL
EAST BAY					
Antioch	440.650	+	N6LRB	o88.5	DARC
Antioch	443.050	+	N6MWB	o114.8 snp	N6MWB
Berkeley	440.175	+	K7IJ	c	K7IJ
Berkeley	440.250	+	N6FRI	c114.8	cAVe
Berkeley	440.750	+	WB6JKV	o100l	GorillaARC
Berkeley	440.825	+	WB6IXH	c	vax11arc
Berkeley	440.900	+	WA2UNP	o114.8 elr	NAICoARES
Berkeley	441.200	+	N6GVI	c	BATS
Berkeley	442.275	+	WA6ZTY	c	WA6ZTY
Berkeley	442.675	+	WM6R	c	GEK ARC
Berkeley	442.975	+	AK7B	c	AK7B
Concord	440.300	+	N6TNR	c	E R G
Concord	440.325	+	K6TAZ	c snp	Pendulom
Concord	440.875	+	KE6YD	o79.7elzr	CCARC
Concord	441.200	+	N6GVI	c	BATS
Concord	441.750	+	WA6YOP	c	WA6YOP
Concord	441.825	+	WA6BDD	c114.8	CCWS
Concord	442.650	+	WA6ZTY	c	WA6ZTY
Concord	443.500	+	WA6BZS	c	CUBE
Concord	443.575	+	WB6IRC	c	WB6IRC
Concord	443.825	+	AH8AE	c	AH8AE
Concord	444.575	+	WA6EUZ	c	WA6EUZ
Concord	444.875	+	N6IXX	c	MiracleRC
Danville	443.425	+	KB7IP	c	KB7IP
Dublin	440.900	+	WA6ZOS	c	WA6ZOS
Fremont	441.125	+	KC6WXO	o100	ACWD
Hayward	440.475	+	KK6AN	o100	KB6LED
Hayward	444.825	+	K6EAG	o127.3	HaywardARC
Hercules	441.225	+	AB6AC	o127.3	HrculsARC
Livermore	443.225	+	WA6SYE	o114.8 elr	LLL Races
Mt Diablo	441.325	+	W6CX	o100	MtDiabloRC
Mt Diablo	443.800	+	K6POU	o100	K6POU
Newark	440.225	+	N6OMN	o100	TelPioner
Oakland	440.350	+	AB6HK	o123	N B R G
Oakland	440.400	+	WB6WTM	c	WB6WTM
Oakland	441.050	+	N6UUI	o123	TelPioner
Oakland	441.425	+	WT6L	o114.8l	WT6L
Oakland	441.475	+	WB6YWL	c	WA6YOP
Oakland	442.400	+	WB6NDJ	o77el	VHF Rptrs
Oakland	442.750	+	W6BUR	c	W6BUR
Oakland	443.050	+	N6QOP	c snp	N6QOO
Oakland	443.200	+	N6GVI	c	CATS
Oakland	443.375	+	WB6SHU	c	W6BUR

CALIFORNIA

<i>Location</i>	<i>Output</i>	<i>Input</i>	<i>Call</i>	<i>Notes</i>	<i>Sponsor</i>
Oakland	443.875	+	W6MTF	c	W6MTF
Oakland	444.250	+	WB6TCS	c	WB6TCS
Oakland	444.650	+	KA6KBI	c	NORCAL
Oakland	444.775	+	WB6CVJ	c	WB6CVJ
Oakland	444.775	+	WB6CVJ	c	WB6CVJ
Oakland	444.800	+	KD6GLT	c	KD6GLT
Orinda	440.625	+	WA6AEO	c	CCRA
Orinda	442.775	+	WT6L	o114.8	WT6L
Orinda	443.325	+	WA6BZS	c	CUBE
Pleasanton	442.625	+	WA6SBJ	o	Sunol RG
Pleasanton	442.725	+	N6UMF	c	N6BLA
Pleasanton	442.925	+	W6RGG	c	W6RGG
Pleasanton	443.650	+	WB6EKU	c	WB6EKU
Richmond	442.150	+	WA6DUR	o100	WA6DUR
San Leandro	442.350	+	WA6IVQ	o107.2l	WA6IVQ
San Leandro	444.200	+	W6RGG	clr	AiCoRACES
San Pablo	444.275	+	WD6EZC	o82.5	C C C C
San Ramon Vly	440.425	+	WA6AEO	c	CCRA
NORTH BAY					
Angwin	441.450	+	W7LIM	c	W7LIM
Benicia	442.750	+	WB6ABE	o100l	WB6ABE
Clear Lake	441.100	+	KA6JJW	o100	KA6JJW
Clear Lake	441.350	+	W6LOU	o100l	W6LOU
Clear Lake	441.425	+	N6GJM	o100	CDF VIP
Geyserville	442.050	+	WA6OYK	o100	WA6OYK
Lake Berryessa	442.075	+	WA6YXD	o88.5	WA6YXD
Mill Valley	441.175	+	K7IJ	c	K7IJ
Mill Valley	442.200	+	KH8AF	c	KH8AF
Mill Valley	443.175	+	KA6HWR	c	KA6HWR
Mill Valley	443.250	+	K6GWE	o82.5	MARC
Monte Rio	440.775	+	N6VUD	o100r	chickeNet
Mt St Helena	440.050	+	K6BYQ	o127.3	Napa Co
Mt St Helena	441.900	+	WA6ZQH	o151.4	WA6ZQH
Napa	440.050	+	K6BYQ	o151.4	Napa Co
Napa	441.675	+	WA7G	c	WA7G
Napa	441.800	+	WA6BIS	o151.4	WA6BIS
Napa	444.975	+	WA6EUZ	c	WA6EUZ
Nicasio	440.250	+	N6FRI	c100aelz	cAVe
Novato	442.200	+	KH8AF	c	KH8AF
Point Reyes	443.450	+	WB6IXH	c	WB6IXH
Rohnert Park	443.600	+	KI6B	c	SMRS
San Anselmo	440.550	+	WY8T	c	WY8T
San Francisco	441.450	+	K6KQN	c	K6KQN
San Francisco	442.075	+	N6BDR	o100	CARLAARS
San Francisco	443.075	+	N6MVT	o114.8	KA6ONV
San Francisco	443.100	+	WB6FDT	o114.8l	GSLP ARC
San Francisco	443.425	+	KB7IP	c	KB7IP
San Francisco	444.725	+	K6TW	o103.5el	K6TW
San Rafael	442.175	+	KH8AF	c	KH8AF
San Rafael	442.450	+	WB6QLJ	c	WB6QLJ
San Rafael	443.525	+	K6GWE	o82.5l	MARC
San Rafael	444.450	+	WA6QQF	o127.3	EBARC
Santa Rosa	440.500	+	N6TNR	c	E R G

CALIFORNIA

<i>Location</i>	<i>Output</i>	<i>Input</i>	<i>Call</i>	<i>Notes</i>	<i>Sponsor</i>
Santa Rosa	441.650	+	N6DZU	c	N6DZU
Santa Rosa	442.225	+	KH8AF	c	KH8AF
Santa Rosa	443.350	+	WN6W	c	WN6W
Santa Rosa	443.825	+	WB7ABP	c	WB7ABP
Santa Rosa	444.150	+	WB6TMS	c	SMRS
Santa Rosa	444.375	+	WB6RUT	c	WB6RUT
Santa Rosa	444.475	+	AK7B	c	AK7B
Santa Rosa	444.675	+	KJ6RA	c	KJ6RA
Santa Rosa	444.750	+	KD6RC	c	KD6RC
Sausalito	442.525	+	WV6E	c	WV6E
Sausalito	444.075	+	WB6GBQ	c	WB6GBQ
Sausalito	444.550	+	WA6EUZ	c	WA6EUZ
Sebastopol	440.125	+	KA6AQS	o107.2	KA6AQS
Sebastopol	440.775	+	N6VUD	o107.2	N6VUD
Sonoma	441.375	+	WA6YXV	o107.2	WA6YXV
Tiburon	444.225	+	NI6B	o127.3	NI6B
Vallejo	442.375	+	KM6AK	o	KM6AK
NORTH COAST					
Eureka	442.000	+	AE6R	c	AE6R
Eureka	442.400	+	WB6MYF	c	WB6MYF
Ukiah	440.000	+	WA6RQX	o100I	WA6RQX
Willits	442.325	+	N6TNR	c	ERG
Willits	444.500	+	WD6FGX	o103.5el	WD6FGX
Willits	444.925	+	K7WWA	c	K7WWA
NORTHEAST					
Alturas	442.350	+	WB6HMD	o	WB6HMD
Alturas	444.700	+	KB6QFY	o	WB6HMD
Burney	440.250	+	KI6WG	c	KI6WG
Burney	444.600	+	W6NHV	o	CDF VIP
Chester	440.025	+	WA6KKH	c100.0elr	WA6KKH
Chester	440.975	+	N6TZG	o	N6TZG
Mt Shasta	444.350	+	N6CNG	c	N6CNG
Quincy	443.150	+	WB6IFW	o	WB6IFW
Redding	440.050	+	WA6IEO	c	WA6IEO
Redding	440.275	+	WA6JWB	c	WA6JWB
Redding	442.850	+	W6QWN	c	W6QWN
Redding	442.875	+	WA6PEO	c	WA6PEO
Redding	443.050	+	W6QWN	c	W6QWN
Redding	444.550	+	WA6IEO	c	WA6IEO
Redding	444.625	+	WA7ZXM	c	WA7ZXM
Redding	444.775	+	WA6JWB	c	WA6JWB
Redding	444.800	+	KI6ND	o107.2I	KI6ND
Susanville	443.025	+	W6EXP	o	LassenARC
Susanville	444.125	+	N6PDB	c	N6PDB
Weaverville	442.300	+	WD6FHX	o	WD6FHX
Westwood	444.500	+	WA6KKH	o100elr	WA6KKH
Yreka	443.750	+	WA6IUM	c	WA6IUM
Yreka	444.425	+	WA6YSM	c	WA6YSM
SACRAMENTO VALLEY					
Auburn	440.350	+	KB6KCP	c	KB6KCP
Auburn	440.575	+	K6ARR	c	SFRC
Auburn	442.450	+	N6OIJ	c	N6OIJ
Auburn	442.500	+	WB6DUA	o94.8	WB6DUA

386 420-450 MHz

CALIFORNIA

<i>Location</i>	<i>Output</i>	<i>Input</i>	<i>Call</i>	<i>Notes</i>	<i>Sponsor</i>
Auburn	442.700	+	KA6ZRJ	o114.8l	KA6ZRJ
Auburn	442.725	+	WA6KBP	c	CalNet
Auburn	443.775	+	N6HZQ	o123	N6HZQ
Auburn	443.850	+	WD6EEH	c	WD6EEH
Auburn	444.600	+	N6NMZ	o192.8l	N6NMZ
Auburn	444.900	+	WB6CUL	c	WB6CUL
BerreyessaPk	444.100	+	WB6VKH	o	BeryesaRC
Bowman	442.875	+	KA6EBR	o131.8	CDF VIP
Chico	440.500	+	WB6JKZ	c	WB6JKZ
Chico	440.550	+	WB6RHC	c	WB6RHC
Chico	440.900	+	KA6SUY	o110.9	ButteRsvs
Chico	441.400	+	WB6RHC	o110.9l	WB6RHC
Chico	442.375	+	W6ECE	o	CohasetAR
Chico	442.775	+	KI6ND	o110.9	KI6ND
Colfax	440.950	+	WB6OHV	o192.8	CDF VIP
Davis	440.475	+	N6TSR	o192.8	YoloARS
Dixon	443.900	+	KA6UEN	c	KA6UEN
Downieville	443.875	+	WB6DGF	c	WB6DGF
El Dorado	442.100	+	N6LZR	c	EIDorado
El Dorado	442.325	+	N6IG	c	N6IG
El Dorado	444.075	+	WA6EUZ	c	WA6EUZ
Fair Oaks	444.725	+	KA6FTY	o100	KA6FTY
Folsom	440.150	+	WB6MKS	o114.8	LakeSide
Grass Valley	440.525	+	KB6LCS	o192.8	KB6LCS
Grass Valley	442.425	+	WA6ZNM	c	WA6ZNM
Grass Valley	443.025	+	WA6WER	c	WA6WER
Grass Valley	444.925	+	WA6HWT	c	WA6HWT
Jackson	441.125	+	WB6LSF	c	WB6LSF
Jackson	444.175	+	WB6OOL	c	WB6OOL
Kelsey	444.825	+	W6TIQ	c	W6TIQ
Manteca	444.800	+	WB6GUM	c	WB6GUM
Martell	441.550	+	WB6ZRO	c	Amador Co
Maxwell	442.275	+	N6QWU	o192.8l	N6QWU
Oroville	441.475	+	WA6NTG	c	WA6NTG
Oroville	442.350	+	W6ECE	o	CohasetAR
Pine Grove	441.525	+	WA6WIY	o100l	AmadorARC
Pine Grove	442.250	+	W6YKM	c	WA6YKM
PineGrove	441.375	+	WU0Q	o192.8	NorCalComm
Placerville	440.700	+	WA6BTH	o146.2	P&F
Placerville	441.225	+	N6YBH	c	N6YBH
Placerville	442.125	+	N6YBH	c	N6YBH
Placerville	444.025	+	AH8AE	c	AH8AE
Pollock Pines	441.775	+	N6ICW	c	N6ICW
Red Bluff	444.950	+	W6QWN	o110.9	W6QWN
Rio Linda	440.200	+	W6GO	c	W6GO
Roseville	444.500	+	WA6IOK	c	WA6IOK
Sacramento	440.125	+	KN6HN	c	KN6HN
Sacramento	440.725	+	WB6HEV	o162.2	SAFE
Sacramento	441.775	+	N6ICW	c	N6ICW
Sacramento	441.800	+	WA6BIS	o146.2l	WA6BIS
Sacramento	441.850	+	KB6KCP	c	KB6KCP
Sacramento	441.925	+	WD9BIV	c	WD9BIV
Sacramento	441.950	+	KB0GX	o151.4	KB0GX

CALIFORNIA

<i>Location</i>	<i>Output</i>	<i>Input</i>	<i>Call</i>	<i>Notes</i>	<i>Sponsor</i>
Sacramento	442.025	+	WC6F	c	WC6F
Sacramento	442.300	+	WA6ZNM	c	WA6ZNM
Sacramento	442.400	+	WB6GWZ	c	WB6GWZ
Sacramento	442.600	+	KG6XX	c	WB6DKX
Sacramento	442.800	+	W6AK	o100	K6QIF
Sacramento	442.850	+	WA6IUI	c	WA6IUI
Sacramento	442.900	+	K6NP	ol	TelPioner
Sacramento	443.350	+	NH6XY	c	NH6XY
Sacramento	443.450	+	WB6RVR	c	WB6RVR
Sacramento	443.700	+	WA6JIV	c	WA6JIV
Sacramento	443.900	+	WA6UGY	c	Mt VacaRC
Sacramento	443.950	+	WA6RDH	c	WA6RDH
Sacramento	443.975	+	K6LQT	c	SierraRadio
Sacramento	444.000	+	WA6UGY	c	Mt VacaRC
Sacramento	444.050	+	K6NP	c	TelPioner
Sacramento	444.300	+	N6MAI	c	N6MAI
Sacramento	444.425	+	KJ6RA	c	KJ6RA
Sacramento	444.525	+	AA6GV	c	SMRS
Sacramento	444.750	+	KG6FV	o107.2	NCAA
Sacramento	444.825	+	K6DJP	c	K6DJP
Sacramento	444.850	+	WB6CUL	c	WB6CUL
Shingle Springs	442.050	+	W6JYB	c	W6JYB
Stockton	440.800	+	N6LYE	o107.2l	N6LYE
Stockton	441.275	+	WA6SEK	o100e	WA6SEK
Stockton	442.975	+	N6IGC	c	N6IGC
Stockton	444.325	+	WA6TCG	o94.8	CVVHFFMC
Vacaville	440.025	+	WV6F	o127.3	WestValRC
Vacaville	441.150	+	KA6CHJ	o77el	SCARS VIP
Vacaville	443.300	+	KB6XN	c	KB5JR
Willows	444.200	+	K6BIQ	o	K6BIQ
Yuba City	442.925	+	WB6OOL	c	WB6OOL
Yuba City	443.850	+	WA6FGZ	o127.3	WA6FGZ
Yuba City	443.925	+	WA6FGZ	o127.3	WA6FGZ
SAN JOAQUIN VALLEY					
Angels Camp	442.100	+	N6LZR	c	Calaveras
Angels Camp	443.225	+	WA6SYE	o110.9l	WA6SYE
Auberry	444.200	+	N6DYJ	ol	N6DYJ
Bailey	442.100	+	N6LZR	c	EPSAR
Bakersfield	440.475	+	WB6SVT	c	ATvN
Bakersfield	440.600	+	N6VYQ	o141.3	N6VYQ
Bakersfield	440.825	+	AB6DS	o	AB6DS
Bakersfield	441.725	+	N6SFN	c	N6SFN
Bakersfield	441.925	+	WB6PQI	c	WB6PQI
Bakersfield	442.900	+	K6ACR	o	K6ACR
Bakersfield	443.475	+	WA6GML	c	WA6GML
Bakersfield	443.900	+	W6LIE	o	KCCVARC
Bakersfield	444.400	+	WB6PAO	o	WB6PAO
Bakersfield	444.475	+	WB6HJW	o127.3	WB6HJW
Bakersfield	444.500	+	WA6GML	c	WA6GML
Bakersfield	447.725	-	AA6NG	o110.9l	CalNet
Clovis	444.725	+	N6VYT	o	CARP
Clovis	444.750	+	KC6UCN	o	CARP
Coalinga	443.100	+	N6GSM	o	Castle RG

CALIFORNIA

<i>Location</i>	<i>Output</i>	<i>Input</i>	<i>Call</i>	<i>Notes</i>	<i>Sponsor</i>
Corcoran	443.700	+	WA6TJW	o141.3l	Castle RG
Corcoran	444.900	+	N6GSM	c	Castle RG
FrazierPark	445.900	-	N6ZCM	o103.5	HAMS
Fresno	440.325	+	WA6IBE	c	WA6IBE
Fresno	440.500	+	N6TNR	c	E R G
Fresno	440.800	+	N6LYE	o141.3el	N6LYE
Fresno	441.125	+	WB6TIA	o85.4	WB6TIA
Fresno	441.400	+	WA6SBM	o107.2l	WA6SBM
Fresno	441.475	+	KE6JZ	c	SRG
Fresno	442.150	+	WD6BNO	c	WD6BNO
Fresno	442.350	+	WB6TIA	o	WB6TIA
Fresno	442.525	+	WB5TUF	o118.2l	WB5TUF
Fresno	443.250	+	K6OGX	c	BearMtnBr
Fresno	443.325	+	WA6BZS	c	CUBE
Fresno	443.400	+	WB6MZL	c	WB6MZL
Fresno	443.450	+	W6YEP	c	W6YEP
Fresno	443.600	+	N6MTS	o141.3	Bulldog RA
Fresno	443.650	+	WB6MCG	o141.3	WB6MCG
Fresno	443.725	+	WB6PHE	c	WB6PHE
Fresno	443.875	+	N6LDG	o107.2	N6LDG
Fresno	443.975	+	WB9GVF	c	Sierra RA
Fresno	444.000	+	WA6NIF	c	WA6NIF
Fresno	444.050	+	KB6AIR	c	KB6AIR
Fresno	444.250	+	WB6JIT	c	CCAC
Fresno	444.450	+	WA6OIB	c	WA6OIB
Fresno	444.500	+	WA6GML	c	WA6GML
Fresno	444.625	+	WB6KLV	o141.3	WB6KLV
Fresno	444.825	+	N6SGW	o	N6SGW
Fresno	444.950	+	WB6GVQ	c	WB6GVQ
Hanford	441.675	+	WB6VFZ	o	WB6VFZ
Lemoore	441.900	+	N6OA	o107.2l	N6OA
Merced	441.350	+	WB7UGZ	o107.2l	WB7UGZ
Merced	442.400	+	N6HTP	c	N6HTP
Merced	442.675	+	WA6INM	o107.2l	WA6INM
Merced	443.075	+	K6IXA	o107.2l	K6IXA
Merced	443.475	+	WA6GQR	c	WA6GQR
Modesto	440.225	+	WD6EJF	o	StnsIsARA
Modesto	440.375	+	N6TNR	c	ERG
Modesto	442.550	+	N6APB	c	N6APB
Modesto	443.175	+	WB6PBN	c	WB6PBN
Modesto	443.525	+	K6LPG	c	K6LPG
Modesto	443.750	+	N6OGN	o107.2l	N6OGN
Modesto	444.225	+	KI6AG	o107.2l	KI6AG
Patterson	443.150	+	KK6AT	c103.5	KK6AT
Porterville	443.050	+	KE6YF	o	KE6YF
Porterville	443.200	+	WA6RWN	o141.3	WA6RWN
Porterville	444.850	+	K6LSB	c	PrtrvIARA
Porterville	449.150	-	W6NM	c	W6NM
Sonora	440.550	+	WA6ZFL	c	WA6ZFL
Sonora	440.975	+	N6EUO	o103.5	Toulumne
Sonora	441.025	+	WB6SAT	c	WB6SAT
Sonora	442.125	+	W6WSH	o100	W6WSH
Sonora	444.375	+	WB6SAT	c	WB6SAT

CALIFORNIA

<i>Location</i>	<i>Output</i>	<i>Input</i>	<i>Call</i>	<i>Notes</i>	<i>Sponsor</i>
Stockton	440.775	+	N6BLA	c	CalNet
Tollhouse	443.125	+	KU6A	c e-Sun 136.5	KU6A
Turlock	442.175	+	WB6PBN	c	WB6PBN
Turlock	444.700	+	W6BXN	o107.2	TurlockRC
Visalia	440.450	+	N6BYH	c	N6BYH
Visalia	443.350	+	WA6YLB	c	WA6YLB
Visalia	444.100	+	WD6CNV	o	WD6CNV
SOUTH BAY					
Cupertino	440.150	+	W6JKV	o100	TANDEM RC
Cupertino	442.700	+	KK6TE	o100	Rolm ARC
Fremont	440.000	+	WA6FSP	o110.9	NAACP
Fremont	441.525	+	N6OXR	o123el	U R C
Fremont	441.775	+	WB5HVB	c	WB5HVB
Fremont	442.600	+	WA6PWW	o	TriCntyAR
Los Altos Hills	441.250	+	WB6WTM	c	WB6WTM
Los Altos Hills	441.300	+	WB6ECE	c	K-TronARC
Los Altos Hills	443.675	+	WB6BUP	c	RATS
Los Altos Hills	443.850	+	WA6UFS	c	WA6UFS
Los Gatos	440.650	+	WA6JZN	c	WA6JZN
Los Gatos	441.700	+	N6IZM	o107.2l	N6PNB
Los Gatos	442.575	+	K6FB	ol	LCHPARC
Millbrae	442.100	+	K6HSV	o107.2	MbraeARC
Morgan Hill	440.575	+	KB6MRM	c	KB6MRM
Morgan Hill	442.050	+	K6HCP	c	K6HCP
Morgan Hill	442.500	+	WB6ZVW	o100i	CPRA
Morgan Hill	444.825	+	WA6TIP	c	WA6TIP
Mountain View	440.800	+	W6ASH	o100	SPECS
Mountain View	442.125	+	K6LLK	c	K6LLK
Mountain View	442.550	+	N6APB	c	MRG
Pacifica	440.725	+	WB6JKV	c	WB6JKV
Pacifica	441.075	+	WA6TOW	o114.8l	CoastSide
Pacifica	442.475	+	KA6EYH	o114.8l	KA6EYH
Palo Alto	440.000	+	N6BDE	o123	StanfrdRC
Palo Alto	440.200	+	N6BDE	c	N6BDE
Palo Alto	441.100	+	WA6FUL	o114.8	WA6FUL
Palo Alto	441.850	+	K6OTR	c	K6OTR
Palo Alto	442.000	+	WA6NYB	o88.5	VarianARC
Palo Alto	442.800	+	K6OTR	o114.8	K6OTR
Palo Alto	443.000	+	WB6OOL	c	WB6OOL
Palo Alto	443.750	+	WB6NNY	c	WB6ZSM
Palo Alto	444.350	+	KJ6VU	c	Sierra RA
Redwood City	444.500	+	K6ANN	o100el	SBARES
Redwood Shores	441.400	+	WD6GGW	o114.8 IBI	WD6GGW
S San Francisco	440.325	+	N6CHT	c	N6CHT
S San Francisco	440.675	+	KA6VEP	c	KA6VEP
S San Francisco	440.700	+	KA6VEP	o114.8	KA6VEP
S San Francisco	442.700	+	N6MNV	c	N6MNV
S San Francisco	443.925	+	KG6TN	o114.8 IBI	KG6TN
San Francisco	440.075	+	N6ZOE	c	N6ZOE
San Francisco	444.900	+	WA6HWT	c	WA6HWT

390 420-450 MHz

CALIFORNIA

<i>Location</i>	<i>Output</i>	<i>Input</i>	<i>Call</i>	<i>Notes</i>	<i>Sponsor</i>
San Jose	440.025	+	WA6AXX	o100	WA6AXX
San Jose	440.100	+	W5RBK	o100l	SCARES
San Jose	440.125	+	W6AMT	c	AMT ARC
San Jose	440.275	+	WA6YOP	c	WA6YOP
San Jose	440.450	+	WB6LPZ	c	WB6LPZ
San Jose	440.500	+	N6TNR	c	E R G
San Jose	440.525	+	W6LFB	o100	W6LFB
San Jose	440.600	+	WA6INM	o107.2l	WA6INM
San Jose	440.875	+	KH6N	o100	KH6N
San Jose	440.950	+	WA6ZDK	c	WA6ZDK
San Jose	440.975	+	KF6SD	o100	KF6SD
San Jose	441.025	+	W6OJO	c	W6OJO
San Jose	441.150	+	AA6HX	o100l	AA6HX
San Jose	441.275	+	WD6GYH	c	WD6GYH
San Jose	441.725	+	WA6QDP	c	MRRN
San Jose	441.950	+	N6MPX	o100elz	N6PIV
San Jose	442.025	+	WC6F	c	WC6F
San Jose	442.125	+	WB6DFX	c	WB6DFX
San Jose	442.425	+	W6UU	o94.8l	SCCARA
San Jose	442.775	+	N6KLT	o131.8	RFD Assoc
San Jose	442.825	+	WA6ZDK	c	WA6ZDK
San Jose	442.850	+	WA6MIA	c	WA6MIA
San Jose	442.875	+	WA6YLV	c	WA6YLV
San Jose	442.900	+	K6TAM	c	K6TAM
San Jose	442.950	+	KA6YZS	c	KA6YZS
San Jose	443.025	+	WA6ABB	c	WA6ABB
San Jose	443.125	+	WD6GYH	c	WD6GYH
San Jose	443.150	+	NU6P	c	NU6P
San Jose	443.225	+	WA6SYE	o88.5l	WA6SYE
San Jose	443.275	+	W6AMT	c	AMT ARC
San Jose	443.300	+	KB5JR	c	KB5JR
San Jose	443.400	+	N6IGF	c	N6IGF
San Jose	443.475	+	WA6GML	c	WA6GML
San Jose	443.550	+	K6TAZ	c	Pendulum
San Jose	443.625	+	WB6BUP	c	WB6BUP
San Jose	443.700	+	WB6CBH	c	CDF VIP
San Jose	443.725	+	N6HWI	c	WB6PHE
San Jose	443.775	+	WA6GFY	c	LARA
San Jose	443.900	+	N6PPY	o71.9	N6PPY
San Jose	444.025	+	AH8AE	c	AH8AE
San Jose	444.100	+	N6TLQ	c	N6TLQ
San Jose	444.125	+	WB6LPZ	c	WB6LPZ
San Jose	444.300	+	WB6RNH	c	WB6RNH
San Jose	444.325	+	KD6AOG	c	KD6AOG
San Jose	444.400	+	WA6YCZ	c	BAYCOM
San Jose	444.425	+	WA6YSM	c	WA6YSM
San Jose	444.600	+	WB6OQS	o141.3	SCVRS
San Jose	444.625	+	WB6FIY	o131.8l	NCAFlwshp
San Jose	444.700	+	K6BJL	c	K6BJL
San Jose	444.750	+	K6LHE	o100	NSC ARC
San Jose	444.800	+	WA6GEL	c	WA6GEL
San Jose	444.925	+	WA6HWT	c	WA6HWT
San Jose	444.975	+	WA6EUZ	c	WA6EUZ

CALIFORNIA

Location	Output	Input	Call	Notes	Sponsor
San Mateo	440.375	+	WA6SUY	c	WA6SUY
Santa Clara	442.250	+	KJ6ID	c snp	UL LAB RC
Woodside	441.550	+	WA6HYR	c	WA6HYR
TAHOE SIERRA					
Alpine	441.550	+	N6LZR	c	Alpine
Incline Village	440.850	+	NU7Y	o100	NU7Y
North Tahoe	441.175	+	N7VXB	o107.2	N7VXB
S Lake Tahoe	442.475	+	WA6EWW	ol	TARA
Tahoe City	440.275	+	KJ6GM	c	KJ6GM
Tahoe City	442.175	+	KH8AF	c	KH8AF
Tahoe City	442.950	+	WA6FJS	o131.8	TahoeARC
Truckee	443.050	+	WB6ALS	o162.2	WB6ALS
Truckee	444.275	+	WA6JQV	c	WA6JQV

CALIFORNIA SOUTH

A					
SO CAL	439.000	439.000	PACKET	data trunk only	
SO CAL	440.000	440.000	SIMPLEX	simplx ptch grnd only	
SO CAL	441.000	441.000	SIMPLEX	control(no voice)	
SO CAL	441.500	441.500	PACKET	data ground only	
SO CAL	445.000	445.000	SIMPLEX	simplx ptch grnd only	
SO CAL	446.000	446.000	SIMPLEX	o voice only	
SO CAL	446.500	446.500	SIMPLEX	o voice only	
SO CAL	446.875	-	TEST PAIR	o CTCSS	
IMP					
COVERS AREA	449.575	-	N6CKS	c	
IMP,LA,OR,RIV,SBER,SD					
COVERS AREA	445.600	-	WA6ZRB	c	CROSSBAR
COVERS AREA	446.050	-	N6HTP	c	
COVERS AREA	446.075	-	KB6CRE	c	
COVERS AREA	446.675	-	WA6LWW	c	BFI
COVERS AREA	447.800	-	WA6SYN	c	ECRA
COVERS AREA	448.200	-	WB6DYM	c	
COVERS AREA	448.625	-	WA6TZF	c	
COVERS AREA	448.775	-	N6GWD	c	
COVERS AREA	448.800	-	WB6BOD	c	
COVERS AREA	448.850	-	WA6OWD	c	
COVERS AREA	448.950	-	KE6VK	c	
COVERS AREA	449.075	-	WA6ZMK	c	
COVERS AREA	449.125	-	KB6PI	c	METRO
COVERS AREA	449.175	-	N6LVR	c	ECRA
COVERS AREA	449.325	-	AJ6L	c	
COVERS AREA	449.350	-	KB6CRE	c	BARN
COVERS AREA	449.450	-	N6GWD	c	
COVERS AREA	449.525	-	WB6SLC	c	
COVERS AREA	449.725	-	WA6ENS	c	
Mt Laguna	449.825	-	WA6YVX	o 107.2	SANDRA
Mt Palomar	449.425	-	W6NWX	o 107.2	PALOMAR RC
IMP,RIV,SBER					
COVERS AREA	448.675	-	W6PNM	c	
COVERS AREA	449.250	-	WA6ZUF	c	
Bell Mtn	447.575	-	WB6QFE	o 131.8	
Indio	447.575	-	K8MTC	o 100.0	

392 420-450 MHz

CALIFORNIA

<i>Location</i>	<i>Output</i>	<i>Input</i>	<i>Call</i>	<i>Notes</i>	<i>Sponsor</i>
Palm Springs	447.325	-	WA6ZUF	oa	
Thousand Palms	449.425	-	KA6GBJ	o	
IMP,SD					
COVERS AREA	449.000	-	WB6TZF	c	
IN,KE,LA,MO,SBER					
COVERS AREA	442.250	+	W6TD	c	
COVERS AREA	442.350	+	W6TD	c	
COVERS AREA	443.575	+	WB6NDD	c	
COVERS AREA	444.300	+	W6TD	c	
COVERS AREA	444.400	+	W6TD	c	
COVERS AREA	444.500	+	W6IWY	c	
COVERS AREA	444.575	+	WA6VVC	c	
COVERS AREA	444.650	+	WA6KYZ	c	
COVERS AREA	444.750	+	WA6AIR	c	
KE,LA,OR,RIV,SBAR,SBER,VE					
COVERS AREA	447.050	-	WA6GML	c	
COVERS AREA	447.100	-	WB6ORK	c	SARS
COVERS AREA	447.275	-	N6ME	c	
COVERS AREA	448.525	-	N6ENL	c	
COVERS AREA	448.675	-	WB6TZH	c	
COVERS AREA	448.850	-	WB6HWW	c	
COVERS AREA	449.125	-	WB6DGF	c	AARC
KE,LA,OR,RIV,SBER,VE					
COVERS AREA	447.075	-	WA6LWW	c	BFI
COVERS AREA	447.450	-	KM6NP	c	SCARA
COVERS AREA	447.550	-	KB6CRE	c	
COVERS AREA	448.175	-	WA6KXX	c	
COVERS AREA	448.375	-	WD6AWP	c	
COVERS AREA	449.025	-	WB6DYM	c	
COVERS AREA	449.150	-	W6TD	c	
KE,LA,SBAR,VE					
COVERS AREA	445.900	-	N6ZCM	cl	HAMS
KE,LA,SBER					
COVERS AREA	445.225	-	N6GLT	c	
COVERS AREA	445.350	-	KA6YTT	c	
COVERS AREA	445.575	-	AB6Z	c	
COVERS AREA	446.075	-	WA6OFT	cl	
COVERS AREA	446.100	-	KA6CYD	c	HDRS
COVERS AREA	446.300	-	KA6CYD	c	HDRS
COVERS AREA	446.375	-	KA6CYD	c	HDRS
COVERS AREA	446.550	-	N6LXX	c	
COVERS AREA	446.825	-	WB6FIU	c	
COVERS AREA	446.900	-	WA6WDB	c	
COVERS AREA	446.950	-	WB6BVY	c	
COVERS AREA	447.100	-	WD6AML	c	
COVERS AREA	447.150	-	N6HDG	c	
COVERS AREA	447.825	-	W6IWY	c	
COVERS AREA	447.900	-	WD6AML	c	
COVERS AREA	448.000	-	N6GLT	c	
COVERS AREA	448.425	-	WB6IOJ	c	
COVERS AREA	448.625	-	WA6RTV	c	
COVERS AREA	448.650	-	K6BDI	c	
COVERS AREA	449.400	-	WA6SBH	c	

CALIFORNIA

<i>Location</i>	<i>Output</i>	<i>Input</i>	<i>Call</i>	<i>Notes</i>	<i>Sponsor</i>
COVERS AREA	449.675	-	KA6CYD	c	HDRS
COVERS AREA	449.775	-	KA6CYD	c	HDRS
COVERS AREA	449.850	-	N6JXI	c	LOCKHEED
Hauser Peak	446.400	-	WB6SIQ	o	
Juniper Hills	445.925	-	WB6GDF	o 192.8	
Table Mtn	447.325	-	WB6TZS	o 94.8	
LA					
COVERS AREA	445.125	-	KD6VI	c	
COVERS AREA	445.900	-	KC6TKA	cl	HAMS
COVERS AREA	447.975	-	N6AHP	c	
COVERS AREA	449.850	-	NG6Q	c	
Canoga Park	447.575	-	WD6EZI	o 100.0	HUGHES ARC
Santa Clarita	448.350	-	N6MNC	o67.0	
LA,OR					
COVERS AREA	445.075	-	WA6TUB	c	
COVERS AREA	445.225	-	W6BAB	c	CNS
COVERS AREA	445.250	-	W6OFR	c	
COVERS AREA	445.525	-	KV6I	c	
COVERS AREA	445.725	-	K6QE	c	
COVERS AREA	446.100	-	WB6NLU	c	
COVERS AREA	446.150	-	W6ZRZ	c	MARAPA
COVERS AREA	446.300	-	N6XC	c	
COVERS AREA	446.325	-	WA6TWF	c	
COVERS AREA	446.450	-	K0OV	c	
COVERS AREA	446.850	-	N6EHM	c	DARN
COVERS AREA	446.950	-	K6IPC	c	
COVERS AREA	447.100	-	WD6AML	c	
COVERS AREA	447.125	-	N6HSE	c	
COVERS AREA	447.200	-	KG6TC	c	
COVERS AREA	447.450	-	KM6NP	c	SCARA
COVERS AREA	447.775	-	WA6LWB	c	
COVERS AREA	447.950	-	N6XZE	c	
COVERS AREA	448.550	-	W6YRA	c	
COVERS AREA	448.800	-	WA6RJG	c	
COVERS AREA	449.050	-	N6MH	c	
COVERS AREA	449.075	-	WB6HTS	c	
COVERS AREA	449.850	-	N6JXI	c	LOCKHEED
COVERS AREA	449.975	-	K6IUM	c	RTD ARC
West Covina	446.450	-	WB6IYP	o	WCARC
West LA	447.325	-	WA6QAG	o 103.5	VA Hsptl
LA,OR,RIV,SBAR,SBER,SD					
COVERS AREA	445.025	-	KK6HS	c	
COVERS AREA	445.250	-	W6OFR	c	
COVERS AREA	445.300	-	WA6IGJ	c	
COVERS AREA	445.325	-	WA6MDJ	c	BARC
COVERS AREA	445.575	-	AB6Z	c	
COVERS AREA	445.625	-	KA6HFG	c	
COVERS AREA	445.725	-	K6QE	c	
COVERS AREA	445.900	-	K2QGT	c	
COVERS AREA	445.975	-	N6ACV	c	
COVERS AREA	446.025	-	WB6IGH	c	WEEVIL
COVERS AREA	446.075	-	N6AOL	c	
COVERS AREA	446.125	-	WB6MIE	c	

CALIFORNIA

<i>Location</i>	<i>Output</i>	<i>Input</i>	<i>Call</i>	<i>Notes</i>	<i>Sponsor</i>
COVERS AREA	446.325	-	WA6TWF	c	SCRADS
COVERS AREA	446.350	-	WA6TWF	c	SCRADS
COVERS AREA	446.375	-	KD6KQ	c	BRAVO
COVERS AREA	446.425	-	WA6RAY	c	
COVERS AREA	446.475	-	WB6UCK	c	SPARK
COVERS AREA	446.525	-	WA6APQ	c	
COVERS AREA	446.700	-	WA6TWF	c	
COVERS AREA	446.725	-	KB6CRE	c	BARN
COVERS AREA	446.750	-	K6VGP	c	DARN
COVERS AREA	446.825	-	WA6LIF	c	
COVERS AREA	446.850	-	N6EHM	c	
COVERS AREA	446.925	-	WA6VCQ	c	
COVERS AREA	447.075	-	K6ZXZ	c	
COVERS AREA	447.175	-	WB6TPG	c	HROC
COVERS AREA	447.550	-	KB6CRE	c	BARN
COVERS AREA	447.650	-	N9PL	c	
COVERS AREA	447.675	-	N6ENL	c	SCRN
COVERS AREA	447.700	-	N6GJN	c	
COVERS AREA	447.700	-	WA6KND	c	
COVERS AREA	447.875	-	WD6EDW	c	
COVERS AREA	447.975	-	WB6DIJ	c	
COVERS AREA	448.050	-	WD6AWP	c	
COVERS AREA	448.125	-	WA6VLD	c	
COVERS AREA	448.300	-	WA6ZJT	c	
COVERS AREA	448.325	-	W6KRW	c	CPRA
COVERS AREA	448.425	-	WJ6A	c	
COVERS AREA	448.450	-	WA6ZJT	c	
COVERS AREA	448.475	-	KB6C	c	FRN
COVERS AREA	448.500	-	WA6VLD	c,	
				primary shuttle audio	
COVERS AREA	448.525	-	N6ENL	c	SCRN
COVERS AREA	448.550	-	WB6QEN	c	
COVERS AREA	448.575	-	WB6QEN	c	
COVERS AREA	448.600	-	K6TVE	c	
COVERS AREA	448.600	-	WA6COT	cl	
COVERS AREA	448.600	-	WA6NSR	c	
COVERS AREA	448.675	-	KA6KTA	c	
COVERS AREA	448.725	-	WA6COT	c	RRN
COVERS AREA	448.825	-	WB6ZOJ	c	
COVERS AREA	448.925	-	WA6ZZB	c	
COVERS AREA	449.050	-	WB6ZQX	c	
COVERS AREA	449.100	-	W6KRW	c	OC RACES
COVERS AREA	449.175	-	W6KRW	c	OC RACES
COVERS AREA	449.200	-	AA4CD	c	
COVERS AREA	449.225	-	WB6CYT	c	GFRN
COVERS AREA	449.325	-	WA6YVX	c	SANDRA
COVERS AREA	449.350	-	WB6UKD	c	
COVERS AREA	449.400	-	WA6SBH	c	
COVERS AREA	449.450	-	WB6SSO	c	
COVERS AREA	449.525	-	WB6SLC	c	
COVERS AREA	449.550	-	WB6BBE	c	
COVERS AREA	449.575	-	WB6QXK	c	
COVERS AREA	449.600	-	WV6H	c	

CALIFORNIA

Location	Output	Input	Call	Notes	Sponsor
COVERS AREA	449.600	-	WX6N	c	
COVERS AREA	449.625	-	W6JAM	c	DRØNK
COVERS AREA	449.650	-	WA6VLF	c	
COVERS AREA	449.675	-	KC6N	c	
COVERS AREA	449.725	-	WA6ENS	c	
COVERS AREA	449.750	-	WB6YMI	c	
COVERS AREA	449.775	-	W6JAM	c	DRØNK
COVERS AREA	449.800	-	WA6RQD	c	
COVERS AREA	449.825	-	KE6LE	c	
COVERS AREA	449.875	-	WA6ZEP	c	
COVERS AREA	449.875	-	WB6OIL	c	
COVERS AREA	449.900	-	WB6IOS	c	
Mt Otay	447.000	-	W1CDM	o 107.2	SBRG
Mt Otay	449.500	-	N6ICC	o 107.2	SANDRA
Palos Verdes	447.000	-	W6TRW	o 100.0	TRW ARC
LA,OR,RIV,SBAR,SBER,SD,VE					
COVERS AREA	445.175	-	WB9RNW	c	
COVERS AREA	445.400	-	WD6DIH	c	ALERT
COVERS AREA	445.425	-	WD6FZA	c	PAPA
COVERS AREA	445.550	-	W6GJS	c	
COVERS AREA	445.600	-	WA6ZRC	c	CROSSBAR
COVERS AREA	445.650	-	AB6Q	c	
COVERS AREA	445.675	-	N6GTU	c	
COVERS AREA	445.675	-	WA6YOT	c	
COVERS AREA	445.775	-	N6OYF	c	
COVERS AREA	445.800	-	WA6IBL	c	
COVERS AREA	445.825	-	KA6CBE	c	HAMS
COVERS AREA	446.100	-	K6YZA	c	
COVERS AREA	446.250	-	K6VGP	c	DARN
COVERS AREA	446.775	-	WA6LWW	c	BFI
COVERS AREA	446.800	-	K6THQ	c	
COVERS AREA	447.075	-	K6ZXZ	c	
COVERS AREA	447.250	-	KE6FX	c	
COVERS AREA	447.775	-	WA6EQU	c	
COVERS AREA	447.850	-	WA6JQB	c	
COVERS AREA	448.025	-	WA6TWE	c	
COVERS AREA	448.075	-	WB6ELR	c	
COVERS AREA	448.100	-	WB6FYM	c	
COVERS AREA	448.150	-	WA6KXK	c	
COVERS AREA	448.200	-	WB6DYM	c	
COVERS AREA	448.250	-	WA6ZPS	c	SPARC
COVERS AREA	448.500	-	WA6VLD	c,	
					primary shuttle audio
COVERS AREA	448.700	-	WB6FYM	c	
COVERS AREA	448.875	-	WA6ZOI	c	
COVERS AREA	448.900	-	WA6ZSG	c	
COVERS AREA	449.200	-	W6NVY	c	
COVERS AREA	449.225	-	WB6YMH	c	GFRN
COVERS AREA	449.300	-	K6KMN	c	
COVERS AREA	449.400	-	WA6SBH	c	
COVERS AREA	449.500	-	WB6KGS	c	
COVERS AREA	449.700	-	WA6ZTJ	c	
COVERS AREA	449.800	-	WB6BWU	c	

CALIFORNIA

<i>Location</i>	<i>Output</i>	<i>Input</i>	<i>Call</i>	<i>Notes</i>	<i>Sponsor</i>
LA,OR,RIV,SBER					
COVERS AREA	445.025	-	N6KZB	c	
COVERS AREA	445.125	-	WB6RIW	c	
COVERS AREA	445.125	-	WB6RIW	c	
COVERS AREA	445.150	-	WB6DGF	c	AARC
COVERS AREA	445.200	-	AB6C	c	
COVERS AREA	445.375	-	WA6LSE	c	SPARK
COVERS AREA	445.375	-	WB6WMW	c	SPARK
COVERS AREA	445.400	-	WD6DIH	c	ALERT
COVERS AREA	445.450	-	W6UE	c	
COVERS AREA	445.500	-	WB6ZSU	c	SCEARA
COVERS AREA	445.575	-	AB6Z	c	
COVERS AREA	445.700	-	K7SA	c	
COVERS AREA	445.850	-	WA6AJP	c	
COVERS AREA	446.225	-	KI6QK	c	
COVERS AREA	446.900	-	WA6FTU	c	
COVERS AREA	447.350	-	WA6HRH	c	
COVERS AREA	447.750	-	WA6PYJ	c	
COVERS AREA	447.975	-	N6AHP	c	
COVERS AREA	448.000	-	WA4RVO	c	
COVERS AREA	448.175	-	WA6KXX	c	
COVERS AREA	448.275	-	WA6LUR	c	
COVERS AREA	448.550	-	WV6L	c	
COVERS AREA	448.750	-	W6ZJU	c	
COVERS AREA	448.800	-	N7HLL	c	
COVERS AREA	448.950	-	KK6HX	c	
COVERS AREA	449.050	-	N6MH	c	
COVERS AREA	449.075	-	WA6ZUF	c	
COVERS AREA	449.275	-	WB6VSJ	c	
COVERS AREA	449.350	-	AA6RJ	c	
COVERS AREA	449.475	-	N6YN	c	
COVERS AREA	449.600	-	KB6BF	c	
COVERS AREA	449.625	-	KB6IBB	c	
COVERS AREA	449.650	-	N6HAE	c	
COVERS AREA	449.675	-	W6KRW	c	OC RACES
COVERS AREA	449.850	-	KA6RWW	c	
COVERS AREA	449.900	-	WB6IOS	c	
COVERS AREA	449.925	-	KA6RWW	c	
Big Bear	449.425	-	WB6RIW	o 123.0	
Covina	447.325	-	KA6SJT	o	
Ontario	449.425	-	W6GAE	o 107.2	
Pomona	445.925	-	WB6RSK	o 103.5	
Santa Anita Rdg	447.575	-	W6QFK	o 131.8	SGVARC
LA,OR,RIV,SBER,SD					
COVERS AREA	445.050	-	N6MNU	c	DANG
COVERS AREA	445.100	-	WA6KRC	c	
COVERS AREA	445.225	-	K6AAJ	c	
COVERS AREA	445.250	-	W6OFR	c	
COVERS AREA	445.400	-	WD6DIH	c	ALERT
COVERS AREA	445.850	-	WB6ALD	c	
COVERS AREA	446.200	-	WA6PPC	c	
COVERS AREA	446.225	-	N6XOE	c	
COVERS AREA	446.800	-	N6LXX	c	

CALIFORNIA

<i>Location</i>	<i>Output</i>	<i>Input</i>	<i>Call</i>	<i>Notes</i>	<i>Sponsor</i>
COVERS AREA	446.825	-	WA6LIF	c	
COVERS AREA	447.050	-	WA6GML	c	
COVERS AREA	447.150	-	N6HDG	c	
COVERS AREA	447.200	-	KE6QH	c	
COVERS AREA	447.275	-	N6ME	c	WARA
COVERS AREA	447.400	-	W6LKO	c	
COVERS AREA	447.475	-	NA6S	c	
COVERS AREA	447.475	-	W6LKO	c	
COVERS AREA	447.500	-	K0JPK	c	
COVERS AREA	447.925	-	WA6JBO	c	
COVERS AREA	447.925	-	WA6RYO	c	
COVERS AREA	447.975	-	WB6DIJ	c	
COVERS AREA	448.275	-	WD6AVV	c	
COVERS AREA	448.425	-	WB6IOJ	c	
COVERS AREA	448.425	-	WB6IOJ	c	
COVERS AREA	448.650	-	WB6TZC	c	
COVERS AREA	448.875	-	WA6OWD	c	
COVERS AREA	448.975	-	WB6ZIR	c	
COVERS AREA	449.125	-	N6KHZ	c	AARC
COVERS AREA	449.275	-	W6LKO	c	
COVERS AREA	449.325	-	WD6CZH	c	
COVERS AREA	449.375	-	N6FWX	c	
COVERS AREA	449.375	-	N6NGI	c	
COVERS AREA	449.400	-	WA6SBH	c	
COVERS AREA	449.475	-	WB6NLU	c	
COVERS AREA	449.775	-	K6CHE	c	LBARC
COVERS AREA	449.950	-	WA6JBO	c	
COVERS AREA	449.975	-	KA6MEP	c	RTD ARC
Crestline	448.350	-	WB6AGQ	o 107.2	
Whittier Hills	445.925	-	W6GNS	o 100.0	RHARC
LA,OR,RIV,SBER,SD,VE					
COVERS AREA	445.050	-	KM6AA	c	
COVERS AREA	445.275	-	K6AHM	c	DARN
COVERS AREA	445.450	-	NO6B	c	
COVERS AREA	445.475	-	WA6ZTM	c	
COVERS AREA	445.500	-	WA6CGR	c	SCEARA
COVERS AREA	445.525	-	WD6FZA	c	PAPA
COVERS AREA	445.575	-	AB6Z	c	
COVERS AREA	445.875	-	W6OC	c	
COVERS AREA	445.900	-	KA6AZB	c	HAMS
COVERS AREA	445.950	-	WA2AMB	c	AARC
COVERS AREA	446.050	-	N6HTP	c	
COVERS AREA	446.175	-	WA6FXX	c	
COVERS AREA	446.275	-	W6OSM	c	DRAT
COVERS AREA	446.550	-	KA6ANH	c	PIN
COVERS AREA	446.575	-	WA6FDG	c	
COVERS AREA	446.600	-	KK6LG	c	
COVERS AREA	446.625	-	WA6KCV	c	
COVERS AREA	446.650	-	W6FNO	c	EARS
COVERS AREA	446.675	-	WA6LWW	c	BFI
COVERS AREA	446.725	-	KB6CRE	c	BARN
COVERS AREA	446.800	-	K6THQ	c	
COVERS AREA	446.800	-	K6THQ	c	

398 420-450 MHz

CALIFORNIA

<i>Location</i>	<i>Output</i>	<i>Input</i>	<i>Call</i>	<i>Notes</i>	<i>Sponsor</i>
COVERS AREA	446.825	-	WA6LIF	c	
COVERS AREA	446.950	-	K6IPC	c	
COVERS AREA	446.975	-	WA6ZVE	c	
COVERS AREA	447.150	-	W6AXC	c	
COVERS AREA	447.175	-	WB6TPG	c	HROC
COVERS AREA	447.225	-	N6APP	c	
COVERS AREA	447.300	-	W6NRY	c	EARS
COVERS AREA	447.350	-	WA6TWE	c	
COVERS AREA	447.375	-	WA6DOD	c	
COVERS AREA	447.400	-	W6LKO	c	
COVERS AREA	447.400	-	W6LKO	c	
COVERS AREA	447.425	-	W6LKO	c	
COVERS AREA	447.525	-	KE6CF	c	
COVERS AREA	447.600	-	W6GAE	c	
COVERS AREA	447.625	-	N6DD	c	
COVERS AREA	447.650	-	WB6NXP	c	
COVERS AREA	447.725	-	N6DKA	c	CNS
COVERS AREA	447.800	-	WA6DCR	c	
COVERS AREA	447.825	-	WA6RTV	c	
COVERS AREA	447.875	-	WD6EDW	c	
COVERS AREA	447.900	-	WD6AML	c	
COVERS AREA	447.950	-	WB6BRP	c	
COVERS AREA	448.025	-	WA6TWE	c	
COVERS AREA	448.150	-	WA6LWW	c	BFI
COVERS AREA	448.225	-	WA6EQU	c	CROSSBAR
COVERS AREA	448.400	-	AA6NG	c	CNS
COVERS AREA	448.425	-	WB6DEJ	c	
COVERS AREA	448.475	-	KB6C	c	FRN
COVERS AREA	448.500	-	WA6VLD	c,	
				primary shuttle audio	
COVERS AREA	448.525	-	N6ENL	c	SCRN
COVERS AREA	448.550	-	N6MQS	cl	A-TECH
COVERS AREA	448.575	-	WA6IBY	c	JunsRadio
COVERS AREA	448.625	-	WB6TZF	c	
COVERS AREA	448.650	-	WA6TZD	c	
COVERS AREA	448.700	-	WA6IKH	c	SCRN
COVERS AREA	448.725	-	WA6COT	c	RRN
COVERS AREA	448.775	-	KM6BF	c	
COVERS AREA	448.825	-	W6JYP	c	LARA
COVERS AREA	448.850	-	WA6UJS	c	
COVERS AREA	449.000	-	WB6TZA	c	
COVERS AREA	449.025	-	WB6CLG	c	
COVERS AREA	449.050	-	N6MH	c	
COVERS AREA	449.250	-	WA6TXY	c	
COVERS AREA	449.525	-	WA6GSD	c	
COVERS AREA	449.725	-	WA6ENS	c	
COVERS AREA	449.800	-	WB6VPQ	c	
COVERS AREA	449.875	-	WA6ZEP	c	
COVERS AREA	449.900	-	WB6IOS	c	
COVERS AREA	449.975	-	K6IUM	c	RTD ARC
Chatsworth	448.350	-	N6UII	o100.0	
Johnstone Peak	446.400	-	WB6IYP	o 103.5	
Oat Mtn	449.425	-	WB5EKU	o 67.0	

420-450 MHz 399
CALIFORNIA

<i>Location</i>	<i>Output</i>	<i>Input</i>	<i>Call</i>	<i>Notes</i>	<i>Sponsor</i>
LA,OR,RIV,SBR,SBER,SD,VE					
COVERS AREA	449.825	-	WA6BUZ	c	
LA,OR,SD					
COVERS AREA	446.150	-	KG6LM	c	
LA,RIV,SBER					
Fontana	447.325	-	KA6GRF	or136.5	RACES
LA,SBAR,SD,VE					
COVERS AREA	447.225	-	WB6TZE	c	
COVERS AREA	448.125	-	WB6FZU	c	
COVERS AREA	448.650	-	W6YJO	c	
COVERS AREA	448.875	-	N6ZF	c	
COVERS AREA	449.000	-	WB6TZE	c	
COVERS AREA	449.025	-	WB6DYM	c	
Santa Barbara	446.400	-	K6TZ	o 131.8	SBARC
LA,SBAR,VE					
COVERS AREA	445.100	-	WD6CRB	c	
COVERS AREA	445.350	-	WA6DYX	c	
COVERS AREA	446.725	-	WA6KGS	c	
COVERS AREA	446.775	-	WA6LWW	c	BFI
COVERS AREA	446.900	-	WB9RNW	c	
COVERS AREA	447.075	-	WA6LWW	c	BFI
COVERS AREA	447.375	-	WA6HCD	c	
COVERS AREA	447.475	-	W8AKF	c	
COVERS AREA	447.550	-	KB6CRE	c	BARN
COVERS AREA	447.600	-	WB2YXY	c	
COVERS AREA	448.175	-	WB6IBD	c	SMRA
COVERS AREA	448.375	-	WD6AWP	c	
COVERS AREA	448.475	-	KB6C	c	FRN
COVERS AREA	448.750	-	WA6COT	c	RRN
COVERS AREA	448.950	-	N6MBR	c	
COVERS AREA	448.975	-	KA6KTA	c	
COVERS AREA	449.025	-	WB6DYM	c	
COVERS AREA	449.150	-	W6TD	c	
COVERS AREA	449.150	-	WA6VPL	c	
Camarillo	447.000	-	WD6EBY	o141.3	
LA,VE					
COVERS AREA	445.775	-	N6VYA	cl	
OR					
COVERS AREA	446.700	-	WA6TWF	c	
COVERS AREA	446.725	-	N6KXK	c	IDEC
COVERS AREA	447.125	-	KB6MIP	c	
COVERS AREA	449.975	-	K6IUM	c	RTD ARC
RIV,SBER					
Indio	51.840	51.340	KA6GBJ	o	
SBAR					
COVERS AREA	445.475	-	N6VMN	c(ca)	
COVERS AREA	448.025	-	WB6FZU	c	
COVERS AREA	449.125	-	N6QDC	c	
Santa Barbara	449.425	-	N6HYM	o(ca)e 131.8	N6HYM
SBAR,VE					
COVERS AREA	440.125	+	WB6DAO	c	
COVERS AREA	444.800	+	WA6VPL	c	

400 420-450 MHz

CALIFORNIA-COLORADO

<i>Location</i>	<i>Output</i>	<i>Input</i>	<i>Call</i>	<i>Notes</i>	<i>Sponsor</i>
COVERS AREA	446.750	-	N6CFC	c	
COVERS AREA	446.750	-	WB6RHQ	c	
COVERS AREA	448.550	-	K6TAZ	c	
Newbury Park	445.925	-	N6LQ	o 123.0	
Simi Valley	447.575	-	KE6FX	o	
Sulphur Mtn	447.325	-	WB6ZTU	oxel	SMRA
Ventura	447.575	-	WD6BUP	o100.0	
Ventura	448.350	-	W6MWA	o141.3	

SBER

COVERS AREA	446.625	-	KD6DYQ	c	
COVERS AREA	447.275	-	N6GWD	c	
COVERS AREA	447.625	-	N6DD	c	RN
COVERS AREA	447.925	-	N6GWD	c	
Apple Valley	447.000	-	KK6SS	o100.0	

SD

COVERS AREA	445.175	-	N6PC	c	
COVERS AREA	445.750	-	K6ODB	c	
COVERS AREA	446.750	-	KA6CUF	c	ECRA
COVERS AREA	447.050	-	AH6CW	c	
COVERS AREA	447.625	-	KB6BOB	c	
COVERS AREA	447.825	-	KF6YB	c	
COVERS AREA	447.950	-	N6CRF	c	
COVERS AREA	448.000	-	WB6FMT	c	
COVERS AREA	448.775	-	WD6APP	c	RACES
COVERS AREA	449.025	-	WA6VQZ	c	
COVERS AREA	449.150	-	N6VCM	c	
COVERS AREA	449.250	-	WB6BOD	c	
COVERS AREA	449.600	-	WV6H	c	
COVERS AREA	449.900	-	K6RYA	c	
Palomar Mtn	446.400	-	KA6UAI	o100.0	
San Diego	447.325	-	W6UUS	o	CONVAIR

VE

COVERS AREA	445.700	442.700	N6SYC	c	
-------------	---------	---------	-------	---	--

COLORADO

STATEWIDE

Statewide	447.050	-		tSNP	
Statewide	447.300	-		tSNP	
Statewide	448.050	-		tSNP	
Statewide	448.325	-		tSNP	
Statewide	448.825	-		tSNP	
Statewide	449.075	-	EMERG	p	
Statewide	449.100	-	EMERG	p	
Statewide	449.275	-		tSNP	
Statewide	449.425	-		tSNP	

BOULDER

Boulder	447.375	-	KG0GB	o(ca)	KG0GB
Boulder	447.450	-	W0DA		KrkwoodRA
Boulder	447.600	-	W0MKZ		W0MKZ
Boulder	448.175	-	WB0WNV	o	WB0WNV
Boulder	448.900	-	W0DA	oae	KARG
Boulder	449.375	-	WB6OAD	c	WB6OAD

147.225
145.145
145.160
145.460
224.980
447.150
447.200
447.975
53.050
1287.900
144.990

COLORADO REPEATER ASSOCIATION

SUPPORT AMATEUR RADIO

**COLORADO REPEATER ASSOCIATION
POST OFFICE BOX 621
PARKER, COLORADO 80134**

The Colorado Repeater Association's (CRA) 800 members welcome all amateurs to the state of Colorado. The CRA's ragchew repeaters are open to all hams. Please feel free to access and use the CRA frequencies listed above.

Join our Information Net every Sunday at 9 AM for license exam info, the NewsLine Report, the Swap Net, a swapfest schedule and much more. CRA repeaters host various special interest nets weekday evenings covering AMSAT, ARES, EOSS, QRP, and others. Also, listen for live shuttle audio during all flights.

Our 144.990 Amateur Information Center BBS has topics covering many ham interests. You may access the BBS directly as WA1JHK-5 or via digipeaters CRA or CRA-1. Work 9600 baud packet on the 447.200 9600 Baud Digital Repeater.

Several of the CRA's repeaters have autopatch capabilities. Ask any CRA member to dial a local or emergency number for you.

The CRA repeaters cover 275 miles along Interstate 25 and 100 miles along Interstate 70 including Denver, Colorado Springs, Boulder, Longmont, Greeley, Fort Collins and Cheyenne.

73 - THE CRA HOPES YOU SAFELY ENJOY COLORADO

402 420-450 MHz

COLORADO

Location	Output	Input	Call	Notes	Sponsor
Boulder	449.400	-	KØDK	oe-SunRB	KØDK
Boulder	449.550	-	WØIA	o	RkyMtVHFS
Boulder	449.925	-	KDØHG	oe	BLRA
CENTRAL					
Pueblo	449.625	-	NØCAM	c	NØCAM
COLORADO SPRINGS					
Colorado Spr	447.250	-	N3EUA-8	o,pkt	PikePkFMA
Colorado Spr	447.350	-	KØIRP		KØIRP
Colorado Spr	447.550	-	WA6IFI		WA6IFI
Colorado Spr	447.825	-	NØCAM	o	NØCAM
Colorado Spr	448.000	-	NØCAM	o	NØCAM
Colorado Spr	448.100	-	KCØTI		KCØTI
Colorado Spr	448.250	-	NØKG		NØKG
Colorado Spr	448.300	-	KBØNN	c	KBØNN
Colorado Spr	448.450	-	N3EUA	oaelx	PPFMA
Colorado Spr	448.500	-	WØLKD	o	WØLKD
Colorado Spr	448.600	-	WØMOG	o	WØMOG
Colorado Spr	448.625	-	N6JEE	c	N6JEE
Colorado Spr	448.800	-	WØVI	o	WØVI
Colorado Spr	449.150	-	WA6TTY	o	CARN
Colorado Spr	449.200	-	KAØSKK	o	KAØSKK
Colorado Spr	449.300	-	KBØNN	c	KBØNN
Colorado Spr	449.800	-	WØVI		WØVI
Colorado Spr	449.900	-	WAØKXO		CARN
Colorado Sprgs	449.025	-	WAØKXO	o	WAØKXO
Monument	447.725	-	KBØCY	o	KBØCY
Teller Cnty	448.650	-	NØXIA	o	Mtn ARC
Teller Cnty	449.025	-	NXØG	c	TCCG
Widefield	448.725	-	KAØTTF	o	CSARA
DENVER					
Boulder	447.975	-	KFØOA	o(ca)(12)	CoRptAssn
Broomfield	448.225	-	NØPSR	c	NØPSR
Denver	447.000	-	WDØFVV	ct	WDØFVV
Denver	447.150	-	WA1JHK	o(ca)elz	CoRptAssn
Denver	447.200	-	NØGII-5	ox pkt	CoRptAssn
Denver	447.325	-	NØFOE		HTRG
Denver	447.400	-	KDØYD	ol	KDØYD
Denver	447.500	-	WØLJF	oel	ARA
Denver	447.775	-	WNØEHE	ct	WNØEHE
Denver	447.900	-	WBØTPT		WBØTPT
Denver	447.925	-	WBØUAW	o	WBØUAW
Denver	447.950	-	WJØG	o	WJØG
Denver	448.075	-	KØAUZ	c	Colo Conn
Denver	448.125	-	NØPYY	o	CBHFG
Denver	448.375	-	KQØJ	ol	SARES
Denver	448.400	-	WAØYOJ	c	DCRS
Denver	448.500	-	KEØSJ	o	CstIRckRG
Denver	448.550	-	WBØKIZ	t	HPRA
Denver	448.575	-	KAØTTW	ot100.0	KAØTTW
Denver	448.625	-	WB6DYO	t	WB6DYO
Denver	448.650	-	KDØJG	o	KDØJG
Denver	448.675	-	KAØHTT	o	KAØHTT

COLORADO

Location	Output	Input	Call	Notes	Sponsor
Denver	448.700	-	WAØIDQ	c	WAØIDQ
Denver	448.750	-	NØELY	o	NØELY
Denver	448.775	-	KAØHJB	t	J & V
Denver	448.850	-	WDØHMQ	oae	AurRptAsn
Denver	448.875	-	WSØO	o	WSØO
Denver	448.925	-	KFØOA	oae	KFØOA
Denver	448.950	-	WAØGIL	oxet	WAØGIL
				100.0	
Denver	448.975	-	WAØUCQ	t100.0	FRG
Denver	449.000	-	WBØLGC	aet	CARN
Denver	449.050	-	NH6S	aext	FRIARS
Denver	449.125	-	WD8LVJ	o	WD8LVJ
Denver	449.175	-	NØELY	o	NØELY
Denver	449.225	-	WGØV	o	WGØV
Denver	449.250	-	KØCGP	o(ca)	LMRG
Denver	449.350	-	WØTX	o	Denver RC
Denver	449.450	-	NØMHU	o(ca)	RckyMtnRL
				xez103.5	
Denver	449.500	-	WØFZG	t	WØFZG
Denver	449.525	-	NØCFM	telx(l4)	IntrMtnRG
Denver	449.600	-	WAØKBT	o(ca)	Denver RL
Denver	449.675	-	WBØLGC	o	CARN
Denver	449.700	-	WAØIDQ	c	WAØIDQ
Denver	449.750	-	NØIGQ	exp	RckyMtnRL
Denver	449.775	-	WAØYOJ	c	WAØYOJ
Denver	449.825	-	NØZEB	ot151.4	NØZEB
Denver	449.875	-	NØFVG	oxELT-	RckyMtnRL
				t103.5	
Denver	449.900	-	WAØNVU	t	EGOS
Denver	449.950	-	W9SL	o	W9SL
Denver	449.975	-	WNØEHE	o	WNØEHE
Golden	447.800	-	KDØGA	o(ca)	KDØGA
Parker	448.425	-	KAØVKM	c	TLARS
Rollinsville	447.075	-	NØMFB	o(ca)	NØMFB
DURANGO					
Cortez	449.175	-	KA1MWD	o	KA1MWD
Durango	449.850	-	NØGIO	o	DurangoRC
Durango	449.925	-	NØGIO	cl	DurangoRC
EAST CENTRAL					
Deer Trail	447.875	-	WAØNJZ	o	E,I-7Ø,C
FORT COLLINS					
Fort Collins	449.850	-	WØQEY	oz(ca)	CSUARC
				t100.0	
GRAND JUNCTION					
Collbran	449.500	-	KBØSW	lt107.2	KBØSW
Grand Jct	447.000	-	KBØSW	o	KBØSW
Grand Jct	448.150	-	NØMBJ	o	NØMBJ
Grand Jct	448.200	-	WØRRZ	ot118.8a	WCAC
Grand Jct	449.200	-	NØNHP	olt107.2	WBØECV
Grand Jct	449.300	-	WA4HND	oext	WA4HND
				107.2	
GREELEY					
Greeley	448.475	-	WØITD	ot	WARS

404 420-450 MHz

COLORADO-CONNECTICUT

Location	Output	Input	Call	Notes	Sponsor
Greeley	449.325	-	WBØGAI	o	CARN
Greeley	449.475	-	NØNYY	o	NØNYY
Greeley	449.725	-	KØOJ	oa	KØOJ
LONGMONT					
Longmont	448.525	-	NØEPA	o	NØEPA
Longmont	448.800	-	WDØFEX	o	WDØFEX
LOVELAND					
Loveland	447.850	-	WB9EEC		WB9EEC
Loveland	448.025	-	NKØR	o	NKØR
Loveland	448.275	-	NØDZA	t	NØDZA
Loveland	449.575	-	WØDZ	o	LRA
NORTHEAST					
Fort Morgan	448.200	-	NØEON		PitVlyARC
Sterling	448.150	-	WØLHA	oe	HPARC
NORTHWEST					
Rangely	449.950	-	NØITS	ot114.8	NØITS
Steamboat Spr	449.650	-	NØLEU	ox	SSARC
PUEBLO					
Canon City	447.750	-	WDØEKR	o	WDØEKR
Pueblo	447.175	-	NDØQ	ox(17)	Pueblo HC
Pueblo	447.450	-	KRØR	o	KRØR
Pueblo	447.950	-	NDØQ	ol	Pueblo HC
Pueblo	449.550	-	NDØQ	olx	NDØQ
Pueblo	449.850	-	WAØVTO	o	STARS
SOUTH CENTRAL					
Cripple Creek	447.400	-	WBØWDF	ol	WBØWDF
Salida	449.325	-	WAØKXO	ox(ca) t141.3	CARN
Salida	449.650	-	NØCAM	o	CheyMtnRG
Walsenburg	448.550	-	NØBDK	o(15)	RBRA
SOUTHEAST					
Haswell	447.100	-	WBØHBJ	o	WBØHBJ
STERLING					
Sterling	447.700	-	WØGGP	o pkt	WØGGP
WEST CENTRAL					
Aspen	449.600	-	NØNHJ	ot107.2	NØNHJ
Aspen	449.975	-	KDØNU	o	FOA
Avon	449.900	-	WØKEA	o	ECHO
Glenwood Spr	447.100	-	KIØG	ot107.216	SCARC
Vail	448.650	-	WBØITG	ol	WBØITG

CONNECTICUT

ALL TSARC AREAS

440.475		SNP	Aux Link
440.500		SNP	Aux Link
440.525		SNP	Aux Link
440.975		ROSE	ypkt
441.000		SNP	ypkt
441.025		SNP	ypkt
441.050	+	SNP	TCP/IP ypkt
441.075		SNP	ypkt
441.790		SNP	Control
441.800		SNP	Control

CONNECTICUT

Location	Output	Input	Call	Notes	Sponsor
	441.810		SNP	Control	
	445.475		SNP	Aux Link	
	445.500		SNP	Aux Link	
	445.525		SNP	Aux Link	
	446.000		SNP	Call Freq	
	446.025		SNP	ypkt	
	446.075		SNP	ypkt	
	446.790		SNP	Control	
	446.800		SNP	Control	
	446.810		SNP	Control	
FAIRFIELD					
Bridgeport	441.500	+	N1LXV	ae77.0	
Bridgeport	443.550	+	WA1YQE	o(ca)e77.0	
Bridgeport	449.400	-	KA1HCX	o2A	CONN AMATE
Danbury	443.650	+	W1QI	o114.8	PVARA/CARA
Danbury	447.775	-	W1QI	o	CANDLEWOOD
Fairfield#	442.750	+	KD1RJ	ctlrA Wx	FaCP/SKWN
Fairfield	446.825	-	N3AQJ	o114.8	FAIR UN AR
New Canaan	448.025	-	K1DR	o123.0	
Norwalk	448.075	-	WT1I	oar114.8	GREATER NO
Stamford	447.125	-	WA1RSD	otte114.8	STAMFORD
Westport	442.250	+	KG1M	o	
HARTFORD					
Avon	444.950	+	K1IIG	c	AVON RPT
Bristol	442.850	+	K1DFS	ol	INS CITY
Bristol	448.875	-	WA1IXU	o(ca)e110.9	
Burlington	447.925	-	WA1LMV	c	WA1LMV
E Hartland#	448.000	-	KA1JVC	c	NYNES
Glastonbury	442.600	+	KB1AEV	o(ca)e177.0	
Glastonbury	449.625	-	W1EDH	o	CONN ARES
Hartford	443.100	+	N1ABL	oe114.8	PVRA
Meriden	445.975	-	N2HBD	114.8	NE NETWORK
New Britain	448.725	-	KA1IHF	o	
Newington	443.050	+	W1OKY	ot	NARL
Newington	444.350	+	KA1BQO	o	
Newington	449.575	-	WA1UTQ	o(ca)e179.7	
North Granby	448.975	-	WA8RUC	oexp	
Rocky Hill	442.300	+	KJ1Q	ol	
Rocky Hill	444.150	+	WB1EXV	o114.8	
South Windsor	449.225	-	WA1YQB	o	
W Simsbury	442.750	+	N1HWR	aelz77.0	
LITCHFIELD					
Goshen	440.250	+	KU1Q	o(ca)ez123.0	
Torrington	443.600	+	KJ1M	o(ca)elz114.8	PIONEER VA
Torrington	444.100	+	KB1BR	oaelz77.0	
Torrington	449.775	-	K1KGG	o141.3	
MIDDLESEX					
East Haddam	440.800	+	K1IKE	o156.7	ARES/RACES
Old Saybrook	440.100	+	W1CDO	c	
Old Saybrook	444.500	+	W1CDO	c	
NEW HAVEN					
Bethany	441.100	+	W1EDH	oypktlr	MIDDLESEX

406 420-450 MHz

CONNECTICUT-DISTRICT OF COLUMBIA

<i>Location</i>	<i>Output</i>	<i>Input</i>	<i>Call</i>	<i>Notes</i>	<i>Sponsor</i>
Bethany	449.325	-	N1NWP	oe103.5	
Guilford#	449.475	-	KM1R	o	KM1R
Guilford	449.475	-	NI1U	oaelr 110.9	KM1R
Meridan	444.250	+	KA1ILH	oelr77.0	SOUTHINGTO
Meriden#	448.000	-	KA1JVC	c	NYNES
Milford	441.700	+	N1KGN	o(ca) eDVR 77.0	CARA
Naugatuck	444.200	+	WA1NQP	o114.8	WA2NQP
Naugatuck	444.550	+	WA1NQP	o114.8	
West Haven	449.825	-	KA1MJ	o67.0	SCARA
NEW LONDON					
Colchester	443.250	+	WB1AIZ	o(ca)ez	
Gales Ferry	446.875	-	W1LW	oelr156.7	
Norwich	448.525	-	N1FLU	o156.7	
Salem	443.400	+	NE1A	o103.5	
TOLLAND					
Coventry	449.875	-	K1JCL	o162.2	
Hebron	449.375	-	K1PTI	o	HEBRON EMR
Tolland	449.275	-	AC1T	ol	
Vernon	443.300	+	WA1KGQ	114.8	PVRA

DELAWARE**ALL**

ALL	442.900	+		SNP	
ALL	445.925			Simplex Use	
ALL	445.950			Simplex Use	
ALL	445.975			Simplex Use	
ALL	446.000			National SX Use	
ALL	446.050			Simplex Use	
ALL	446.075			Simplex Use	
ALL	447.875	-		SNP	

DOVER

Dover	444.500	+	K4CHE	o114.8	K4CHE
Woodside	449.325	-	WB3ILS	o(ca) 107.2	WB3ILS
Wyoming	449.775	-	N3IOC	o	N3IOC
SOUTH					
Greenwood	444.900	+	KD3UI	oe	KD3UI
Millsboro	449.825	-	K3JL	o	SussexARA
WILMINGTON					
Claymont	444.950	+	KA3JRG	o(ca)	+WB3IKP
New Castle	448.825	-	N3HTT	o	DelMarVaGp
Wilmington	443.700	+	W3GQP	o	W3GQP
Wilmington	448.375	-	WA3QPX	o131.8	Del RA

DISTRICT OF COLUMBIA

ALL	442.900	+		SNP	
ALL	445.925			Simplex Use	
ALL	445.950			Simplex Use	
ALL	445.975			Simplex Use	
ALL	446.000			National SX Use	
ALL	446.025			Simplex Use	

DISTRICT OF COLUMBIA-FLORIDA

Location	Output	Input	Call	Notes	Sponsor
ALL	446.050			Simplex	Use
ALL	446.075			Simplex	Use
ALL	447.875	-		SNP	
Accokeek MD	444.500	+	WA3TAI	o	WA3TAI
Alexandria VA	444.600	147.915	W4HFH	ol	Alex RC
Alexandria VA	444.600	+	W4HFH	ol107.2	Alex RC
Arlington VA	444.150	+	WB4MJF	o	+KI4MB
Arlington VA	444.550	+	K4AF	o	Pentagn RC
Arlington VA	448.625	-	KD4DSX	o	ARPSCI
Arlington VA	449.325	-	W8HNT	o 156.7	W8HNT
Ashburn	444.300	+	N4EFK	o	MelparARC
Ashton MD	443.150	+	K3WX	o(ca)ex	K3WC/ARCS
Bethesda MD	447.925	144.690	K3YGG	oel	NIHRAC
Bethesda MD	447.925	-	K3YGG	oel	NIHRAC
Bowie MD	444.700	+	WA3GPC	ol	CMRG
Burtonsvil MD	443.650	+	WA3UTY	t	M & M
Dale City VA	443.100	+	N4LJZ	o	LRRC
Fairfax VA	448.375	-	K4HTA	o	VWS
Fairfax VA	449.775	-	WD4KHP	c107.2	WD4KHP
Germantown MD	443.400	+	N3EAE	o	NERA
Germantown MD	444.200	+	KV3S	o	MgyCol ARC
Herndon VA	443.000	+	N4LXI	o	+WB4UKB
Jessup MD	444.000	146.160	WA3DZD	ol	MFMA
Jessup MD	444.000	223.160	WA3DZD	ol	MFMA
Jessup MD	444.000	+	WA3DZD	ol	MFMA
Lorton VA	448.675	-	WA3TOL	o	NARC
Lorton VA	449.725	-	WD4KHP	el	WD4KHP
Rockville MD	442.750	+	KZ3F	o	MARC
Rockville MD	443.900	+	K3CZ	o	MoCoRACES
Seat Plsnt MD	448.925	-	N3ST	oel 167.9	CMRG
Silver Spg MD	443.450	+	AA3HA	ox 156.7	AA3HA
Silver Spg MD	444.250	+	WB3GXW	o	WB3GXW
Silver Spg MD	449.025	-	N3AUY	elx 156.7	+KD3R
Springfld VA	449.825	-	WD4KHP	el	WD4KHP
Tysons Cor VA	443.500	+	KM4FI	o 156.7	FI Assoc.
Tysons Cor VA	444.750	+	K4JYF	o	NVFMA
Vienna VA	444.850	+	N4KOU	o(ca)	RMtnRptGp
Washington DC	444.100	+	W3YTW	o	MADRAS
Washington DC	444.650	+	N3ST	o114.8	N3ST
Washington DC	448.575	-	W3ETX	o	W3ETX
Washington DC	448.875	-	KC3VO	o	RACES/ARES
Washington DC	449.975	-	WA3KOK	o(ca)l	NERA
Woodbridge VA	443.800	+	AA4VA	o	Renex RC
Woodbridge VA	444.900	+	WB4FQR	o	WWI

FLORIDA

CENTRAL

AltamonteSprings	443.975	+	WB1EYG	c	FROG
Clermont	444.000	+	W4ARG	oa	W4ARG
Clermont	444.550	+	W4JYE	o1A(ca)l	WB4NPH
Deltona	443.750	+	NU4Q	o1A(ca)	NU4Q
Kissimmee	444.100	+	N4ZQE	oer	N4ZQE
LakeBuenaVista	442.750	+	KE4ATS	o1Aae	KE4ATS

408 420-450 MHz

FLORIDA

<i>Location</i>	<i>Output</i>	<i>Input</i>	<i>Call</i>	<i>Notes</i>	<i>Sponsor</i>
Leesburg	442.225	+	W4JYE	o1A1	W4JYE
Leesburg	442.225	+	W4JYE	o1A1	WB4NPH
Leesburg	444.275	+	N4LOZ	3A(ca)el	N4LOZ
Longwood	444.025	+	AB4CQ	1A1	AB4CQ
Longwood	444.500	+	WB4LTF	o1Ae	Repro ARS
Montverde	443.925	+	KC4CB	o1Ae	KC4CB
Ocoee	443.325	+	N4LOZ	o1A(ca) el	N4LOZ
Orlando	442.000	+	WA4ABQ	o	Disney ARC
Orlando	442.075	+	AB4CQ	o1Ae	AB4CQ
Orlando	442.250	+	KJ4IS	1Ae	KJ4IS
Orlando	442.525	+	WB4ULT	o1A(ca) er1	OrngARES/ RACES
Orlando	442.575	+	KC4ZVA	WAce	KC4ZVA
Orlando	442.700	+	WB4ULT	o1Aer	OrngARES/ RACES
Orlando	442.800	+	WB4TCW	1Axr	UCF ARC
Orlando	443.100	+	WD4IXD	o1A(ca) el	WD4IXD
Orlando	443.275	+	W4PLB	o1A	OARC
Orlando	443.450	+	WB4HZQ	oa	W4WJB
Orlando	443.475	+	AA4MM	o	Hamm-Ramr ARC
Orlando	443.525	+	WB4ULT	o1Aer1	OrngARES/ RACES
Orlando	443.650	+	KC4MG	1A(ca)e	UnivStudios
Orlando	443.700	+	WD8KNI	o1Aal	WD8KNI
Orlando/Bithlo	444.350	+	W4OHL	o1A(ca)e	W4OHL
Sorrento	444.600	+	WB9SUJ	4B	WB9SUJ
St Cloud	442.100	+	KD4HHA	oer	KD4HHA
St Cloud	442.475	+	W4NCO	oe	OCRA
St Cloud	442.825	+	KD4ZSH	o1A(ca)e	KD4ZSH
St Cloud	443.175	+	KD4GMH	oe	KD4GMH
Tavares	442.375	+	N4JTS	1Ac(ca)	N4JTS
Tavares	442.900	+	K4FC	o(ca)er	LARA
Winter Haven	443.075	+	WD4IXD	o1A(ca)l	WD4IXD
Winter Park	443.600	+	K1SMM	o1A	K1SMM
Winter Park	443.850	+	N4LMT	4B(ca)e	N4LMT
Winter Springs	443.375	+	WA2KWO	c(ca)	WA2KWO
DEEP SOUTH					
Big Pine Key	442.400	+	W7IUC	o2Z(ca) er	W7IUC
Key Largo	442.525	+	KC4FUR	oaer1	KC4FUR
Key West	443.100	+	WA4JFJ	oe	WA4JFJ
Key West	443.350	+	NP4GM	oel	NP4GM/ KA4AAQ
Key West	443.800	+	KD4YXI	o3Z(ca)e	KD4YXI
Marathon	444.850	+	W7IUC	o2Z(ca) er	RACES
EAST CENTRAL					
Chuluota	442.175	+	N4JCW	c1A	N4JCW
Cocoa	421.250	434.000	K4ATV	BBS, NASA Select	USATS

FLORIDA

<i>Location</i>	<i>Output</i>	<i>Input</i>	<i>Call</i>	<i>Notes</i>	<i>Sponsor</i>
Cocoa	444.675	+	WB4O EZ	o1A	WB4O EZ
Cocoa	444.750	+	N4LEM	c1Ar	N4LEM
Cocoa Beach	444.250	+	KM4ND	oe	KM4ND
Cocoa Beach	444.650	+	W4NLX	o(ca)e	IR ARC
Daytona Beach	442.725	+	KA4GFQ	cYZ(ca)e	KA4GFQ
Deltona	442.925	+	N3SBK	o1A(ca) er	KD4UTV
Melbourne	443.000	+	WB2GGP	c(ca)l	WB2GGP
Melbourne	443.800	+	WB4O EZ	o1Ae	WB4O EZ
Melbourne	444.575	+	WB4O EZ	o1A	WB4O EZ
Merritt Island	443.950	+	KC4OOS	ct(ca)e	KC4OOS
Palm Bay	442.675	+	K3QKP	oaly	K3QKP
Titusville	444.150	+	WB4SIG	o1A(ca) er	Titusvil ARC
Titusville	444.925	+	WB4O EZ	1Ar	WB4O EZ
NORTH CENTRAL					
Archer	443.400	+	KB4ES	o3Bl	KB4ES
Bostwick	444.750	+	WD8ARS	oe	WD8ARS
Daytona Beach	444.900	444.900	NU4Q	o1A(ca)	NU4Q
Gainesville	444.525	+	KC4NWK	o(ca)z	KC4NWK
Gainesville	444.725	+	W4DFU	oarl	Gator ARC
Gainesville	444.925	+	K4DPZ	or	GARS
Lake City	444.900	+	WB4VFT	2Zer	CARS
Ocala	442.325	+	K3AAF	1Ae	SSRC
Ocala	444.325	+	KA2MBE	oael	KA2MBE
Penney Farms	444.700	+	N4KOX	oa3Zer	N4KOX
Perry	443.400	+	KB4ES	o7Ael	KB4ES
NORTHEAST					
Jacksonville	444.000	+	KC4OFI	oael	KC4OFI
Jacksonville	444.100	+	KK4ZE	o1A(ca)l	MARC
Jacksonville	444.425	+	WA2VLD	3Ae	WA2VLD
Jacksonville	444.675	+	W4IZ	o(ca)e	Jax Range
Jacksonville	444.800	+	AA4QI	ta	Bell/Pio ARC
Jacksonville	444.850	+	WB4GCQ	o(ca)er	WB4GCQ
Jacksonville	444.925	+	N4GIH	o1A(ca)e	N4GIH
Jacksonville	444.950	+	KA4DUH	7A	KA4DUH
Jacksonville	444.975	+	N4KWC	o(ca)rzl	Jax Range
Jacksonville Bch	442.425	+	KC4HEL	1A(ca)e	KC4HEL
Jacksonville Bch	444.875	+	WU4R	oe	Beaches ARS
Macclenny	444.075	+	AB4GE	o1Z	AB4GE
Orange Park	444.500	+	WB4CGD	oa3Aer	OPARC
Ormond Beach	443.800	+	WB4O EZ	o1A	WB4O EZ
St Augustine	443.500	+	KF4MX	oe	KF4MX
St Augustine	443.575	+	N4RDT	o1Ber	AB4EY
Yulee	443.700	+	N4TBI	o3B	N4TBI
NORTHEAST CENTRAL					
DeLand	444.450	+	KE8MR	oe	KE8MR
Deland	444.050	+	KE8MR	oa	KE8MR
Edgewater	444.300	+	N4QIJ	1A(ca)l	ZJaneGoodwn
Orange City	444.625	+	KE8MR	ote	KE8MR
Ormond Beach	443.875	+	KE8MR	oae	KE8MR
Ormond Beach	444.225	+	AC4QM	o1Al	AC4QM
Port Orange	444.400	+	WG3W	ot(ca)e	WG3W

410 420-450 MHz

FLORIDA

<i>Location</i>	<i>Output</i>	<i>Input</i>	<i>Call</i>	<i>Notes</i>	<i>Sponsor</i>
NORTHWEST					
Crestview	443.675	+	KD4NHT	oae	KD4NHT
Crestview	444.125	+	KD4NHT	oe	KD4NHT
Crestview	444.850	+	KD4NHT	oa	KD4NHT
Crestview	444.950	+	N4NID	oYBaeylx	NO ARC
FortWaltonBeach	444.700	+	KB4OID	o(ca)y	KB4OID
FortWaltonBeach	444.800	+	N4FIV	o	N4FIV
FortWaltonBeach	444.975	+	W4MTD	oa	W4MTD
Palatka	443.900	+	KD4DVO	1A	TelPio
Panama City	444.575	+	K4RZB	cter	K4RZB
Panama City	444.825	+	KD4HDI	o	KD4HDI
Pensacola	442.000	+	WB4OQF	oe	WB4OQF
Pensacola	443.850	+	WA4ECY	oae	NavTech
Pensacola	444.200	+	KD4APH	oep	KD4APH
Pensacola	444.925	+	K4MV	o(ca)r	BellSouth ARC
Shell Point	444.975	+	WA4ISJ	o	WA4ISJ
Tallahassee	442.050	+	WD9BEH	o1Bel	CACRA
Tallahassee	443.400	+	KB4ES	ot(ca)e	KB4ES
Tallahassee	443.950	+	AE4S	t(ca)el	AE4S
Tallahassee	444.800	+	KC4TOC	4A	KC4TOC
Tallahassee	444.850	+	AE4S	t(ca)el	AE4S
Tallahassee	444.950	+	AE4S	t(ca)el	AE4S
SOUTH					
Boca Raton	442.875	+	WB4QNX	o3Z(ca)	IBM ARC
Boca Raton	443.500	+	WF3I	o1A(ca)	WF3I
Boca Raton	443.875	+	WB4EJE	c	WB4EJE
Boca Raton	444.450	+	KC4GH	o3Z(ca)	Boca FD
Boca Raton	444.925	+	WB2DTV	o1A(ca)e	SARC
Boynton Beach	444.650	+	WB4BKC	tc(ca)l	Motorola
Coral Gables	443.275	+	N4GWM	oat	N4GWM
Coral Gables	443.300	+	N4IFK	oe	N4IFK
Coral Springs	443.850	+	WA4ZLW	o2Zaer	WA4ZLW
Coral Springs	444.700	+	AC4KQ		WA4EMJ
Cutler Ridge	443.325	+	N4CRP	o(ca)e	N4CRP
Deerfield Beach	442.325	+	N4KS	o(ca)e	N BrowardAR
Delray Beach	442.525	+	WD4FDW	t(ca)le	TCRA
Fort Lauderdale	442.100	+	WB4MWW	o	WB4MWW
Fort Lauderdale	442.200	+	WA4EKM	ot(ca)	GC ARA
Fort Lauderdale	442.500	+	KN4SL	or	WA4QQR
Fort Lauderdale	442.600	+	WA4IPU	o(ca)	WA4IPU
Fort Lauderdale	442.700	+	KM4RL	oelpr	KM4RL
Fort Lauderdale	443.250	+	KE4DCK	o1B(ca)	KE4DCK
Fort Lauderdale	444.100	+	N4IRS	otl	N4EDI
Fort Lauderdale	444.825	+	W4AB	t(ca)er	Broward ARC
Hialeah	442.775	+	KB4TWQ	oa3Zl	KB4TWQ
Hialeah	442.925	+	WD4DPS	2Zbil	WD4DPS
Hialeah	443.025	+	KI4BA	o3B(ca)	KI4BA
Hialeah	443.475	+	WD4FHM	ot	WD4FHM
Hialeah	443.725	+	KR4DQ	oe	KR4DQ
Hialeah	443.800	+	KD4ZAW	obi	KD4ZAW

FLORIDA

<i>Location</i>	<i>Output</i>	<i>Input</i>	<i>Call</i>	<i>Notes</i>	<i>Sponsor</i>
Hialeah	443.950	+	WB4IVM	ot(ca)e	WB4IVM
Hialeah	444.250	+	KE4KTL	o1A(ca)	KE4KTL
Hialeah	444.425	+	KA4DFX	o(ca)elz	KA4DFX
Hialeah	444.500	+	KB4CNZ	2Z(ca) bie	KB4CNZ
Hialeah	444.750	+	WA4UYV	o(ca)e	WA4UYV
Hialeah	444.800	+	WA4TPW	o(ca)e	WA4TPW
Hollywood	442.225	+	N4IFK	o	N4IFK
Hollywood	442.250	+	KD4MGR	ct(ca)lez	KD4MGR
Hollywood	442.275	+	KE4IPB	otaez	KE4IPB
Hollywood	442.675	+	AB4OD	o2ZI	WB9HDL
Hollywood	443.675	+	N4LON	(ca)e	WA4EMJ
Hollywood	444.150	+	W4FQM	tcr	W4FQM
Hollywood	444.175	+	AC4XQ	o(ca)l	AC4XQ
Hollywood	444.675	+	WA4WHD	tcr (mso-75b)e	WA4WHD
Homestead	442.350	+	WT4X	oWA(ca) le	WT4X
Homestead	444.050	+	WT4X	oWA(ca)l	WT4X
KeyWest/Stock Isl	443.375	+	WD4NLG	o2ZI	WD4NLG
Lake Worth	443.750	+	KC4YHY	o1Ae	KC4YHY
Lantana	443.975	+	KR4GQ	cter	LRA
Marathon	444.025	+	WA4QDN	oe	WA4QDN
Miami	442.000	+	N4OLE	oZA(ca) er	N4OLE
Miami	442.025	+	KM4ZT	2Z(ca) bie	KM4ZT
Miami	442.075	+	KB4MAG	o1Ael	KB4MAG
Miami	442.125	+	KD4BKW	o(ca)l	KD4BKW
Miami	442.150	+	WD4NLG	ot(ca)bie	WD4NLG
Miami	442.175	+	WA4ILQ	ZAex	WA4ILQ
Miami	442.300	+	KB4MSO	oael	KB4MSO
Miami	442.375	+	N2GKG	obi	N2GKG
Miami	442.425	+	N4IFD	oWAe	WA4ARD
Miami	442.450	+	KA4KQA	o2Z(ca) ez	KA4KQA
Miami	442.475	+	KC4GRB	oae	KC4GRB
Miami	442.625	+	KB4TFF	oal	KB4TFF
Miami	442.650	+	KA4ZAY	o(ca)el	KA4ZAY
Miami	442.750	+	KD4OHE	o	KD4OHE
Miami	442.800	+	KC4BHJ	o3Z	KB4TWQ
Miami	442.825	+	WA4TCE	oaebi	WA4TCE
Miami	442.900	+	WD4FDW	cel	TCRA
Miami	442.975	+	WD4RXD	o(ca)bi	RCdeCubaen Exilio
Miami	443.075	+	WT4G	ot	KE4JE
Miami	443.100	+	AC4K	o1A(ca) le	AC4K
Miami	443.125	+	KB4AJM	o(ca)ebi	KB4AJM
Miami	443.150	+	KH6M	c(ca)e	Biscayne
Miami	443.225	+	KD4BBM	o	KD4BBM
Miami	443.350	+	AB4CB	o3Ze	AB4CB

FLORIDA

<i>Location</i>	<i>Output</i>	<i>Input</i>	<i>Call</i>	<i>Notes</i>	<i>Sponsor</i>
Miami	443.375	+	WD4NLG	o2Z(ca) biel	WD4NLG
Miami	443.400	+	K4ILC	oZA(ca) ez	KB4ES
Miami	443.425	+	KC4MVR	o(ca)bie	KC4MVR
Miami	443.525	+	KE4WO	o	KE4WO
Miami	443.550	+	N4RQQ	o2Z(ca)e	N4RQQ
Miami	443.575	+	KA4YFP	o(ca)bi	KA4YFP
Miami	443.600	+	N4LJQ	2Z(ca) bie	N4LJQ
Miami	443.625	+	KC4NAH	o1A(ca) eyxl	Miami Dolphins
Miami	443.700	+	KB4TDT	obi	KB4TDT
Miami	443.775	+	KA4FEY	otbi	KA4FEY
Miami	443.825	+	WD4AAS	o2Z(ca) ex	Fellowship
Miami	443.900	+	KB4HRV	o2Be	Bro Res Inc
Miami	443.925	+	KB4YPH	o(ca)	KB4YPH
Miami	443.975	+	KC4FUR	oM1(ca) ler	KC4FUR
Miami	444.075	+	KB4MAG	o1Aae	KB4MAG
Miami	444.125	+	WA4FKG	oe	WA4FKG
Miami	444.200	+	KA4HLO	oer	SFFA
Miami	444.225	+	KD4BKW	o2Bper	KD4BKW
Miami	444.375	+	N4IRS	o(ca)lyz	N4IRS
Miami	444.450	+	WA4PHG	t(ca)el	Teletrol
Miami	444.475	+	KA4HLO	c	SFFA
Miami	444.525	+	N4IFD	oWA (ca)e	WA4ARD
Miami	444.575	+	N4KTT	ot(ca)	N4KTT
Miami	444.600	+	KD4LPZ	o	KD4LPZ
Miami	444.850	+	KC4FWQ	t	KC4FWQ
Miami	444.875	+	WA4PWT	tcr	WA4PWT
Miami	444.900	+	N4OCA	c2Z4B (ca)e	N4OCA
Miami	444.975	+	N4ONQ	o	N4ONQ
Miami Beach	444.625	+	WA4LWN	oe	WA4LWN
Miramar	442.400	+	N4VPD	1Za	N4VPD
North Miami	442.050	+	KD4AV	oe	Westam ARC
North Miami	442.725	+	KC4MND	o	KC4MND
North Miami	442.950	+	KR4KB	o4Aae	KR4KB
North Miami	444.725	+	AC4FQ	ot(ca)	AC4FQ
North Miami	444.950	+	KM4OP	o(ca)bie	KM4OP
N Miami Beach	442.575	+	KB4YJF		KB4YJF
N Miami Beach	443.650	+	WA1JSG	ot(ca)	KD4NM
Opa Locka	443.450	+	KA4AQQ	o2Z(ca)e	KA4AQQ
Pembroke Pines	444.550	+	KC4MNI	ct(ca)bi	KC4MNI
Plantation	442.850	+	WA4YOG	o(ca)e	WA4YOG
Plantation	443.000	+	WA4LZR	oer	Motorola
Plantation	443.200	+	KB4JFS	(ca)e	WA4EMJ
Plantation Key	443.450	+	W7IUC	o2Z(ca) er	Monroe Cty CD

FLORIDA

Location	Output	Input	Call	Notes	Sponsor
Pompano Beach	443.175	+	WA4VEF	o3A(ca) el	WA4VEF
Pompano Beach	443.800	+	AA4YK	o1Al	AA4YK
Pompano Beach	444.350	+	N4HNB	c(ca)l	N4HNB
Pompano Beach	444.400	+	N4KCD	o1Ae	N4KCD
Riviera Bch/ Singer Isl	444.875	+	WB9HDL	o1Ael	Murphy RG
Riviera Beach	444.625	+	KM4EF	o	KM4EF
Royal Plm Bch N	443.350	+	WB4AKH	(ca)tl	WB4AKH
SE Florida	444.775	+	KB4WCA	ep	WA4EMJ
Stuart	444.400	+	N4KCD	o1Ae	N4KCD
Sunrise	444.000	+	KB4QWM	oZA	Cell 1 ARC
Sunrise	444.025	+	WA4QDN	o7Ze	WA4QDN
Sunrise	444.300	+	KB4THK	tc(ca)er	Racal/Datacom
Wellington	442.050	+	WB4MOZ	1A	WB4MOZ
W Palm Beach	442.350	+	KD4CFU	obi	KD4CFU
W Palm Beach	443.100	+	W4HAW	oe	WPB ARC
W Palm Beach	443.300	+	K4ZRP	o1Ar	Red Cross
W Palm Beach	443.375	+	WD4NLG	oa2Zael	WD4NLG
W Palm Beach	443.450	+	WB4FPB	1A	PBRA
W Palm Beach	444.125	+	WA4QDN	o7Ze	WA4QDN
W Palm Beach	444.275	+	W4PHL	o1Aer	PBEM
W Palm Beach	444.325	+	KE4KOU	oZA(ca) 1 e Cell	ARC
W Palm Beach	444.850	+	KM4XY	1A(ca)er	SEFRA
SOUTH CENTRAL					
Lake Placid	442.350	+	KE4WU	oer	Highlands ARC
Lake Placid	442.850	+	KD4CQG	oaezr	KD4CQG
Lake Wales	444.950	+	KC4TRS	oM1x	KC4TRS
Okeechobee	444.050	+	AB4HT	o	Okeechobee ARC
SOUTHEAST					
Fort Pierce	443.500	+	W4DNS	oe	W4DNS
Fort Pierce	444.600	+	KJ4YF	oae	KJ4YF
Fort Pierce	444.800	+	N4XEO	o	N4XEO
Hobe Sound	444.900	+	N4JFP	or	N4JFP
Jupiter	442.625	+	KC4IPE	1A(ca)e	KC4IPE
Jupiter	444.225	+	N4GKI	o1A(ca)	JTRG
Lake Park	444.925	+	W4UZJ	o(ca)	W4UZJ
Port St Lucie	443.650	+	K8UBV	o(ca)e	K8UBV
Stuart	442.675	+	WB9HDL	o1Ael	Murphy RG
Vero Beach	444.875	+	KC4IBT	o1A(ca) el	Murphy RG
SOUTHWEST					
Arcadia	444.200	+	KD4JUJ	o	KD4JUJ
Boca Grande	444.650	+	K0DGF	XB	K0DGF
Bonita Springs	444.400	+	N3ASL	o3Za	N3ASL
Cape Coral	444.350	+	WD4MEF	c	WD4MEF
Fort Myers	442.225	+	WB4FOW	cl	WB4FOW
Fort Myers	442.450	+	WD4IFC	o4Z(ca)e	WCARC
Lakeport	444.025	+	WB4MCZ	oer	WB4MCZ
Marco Island	443.750	+	KA2WEU	o4A	KA2WEU
Naples	444.450	+	KC1AR	o	KC1AR

FLORIDA

<i>Location</i>	<i>Output</i>	<i>Input</i>	<i>Call</i>	<i>Notes</i>	<i>Sponsor</i>
Naples	444.900	+	KC1AR	cl	KC1AR
Ochopee	444.275	+	KA4MXQ	oe	KA4MXQ
Port Charlotte	444.125	+	WA3DUX	oazlr	PRRA
Punta Gorda	444.975	+	KE4HFE	ozr	KE4HFE
Sanibel	443.425	+	K8CUL	6Aaer	SEM
Sarasota	444.825	+	WA2HCV	o1Aal	SMART
WEST CENTRAL					
Avon Park	443.575	+	WA4EAA	ot	KB4BNQ
Bradenton	444.275	+	KD4BUW	c(ca)l	KD4BUW
Brandon	443.500	+	WF9H	oae	WF9H
Brandon	444.800	+	WB4BIM		BARS
Brooksville	442.125	+	WB4EXA	1Aaer	WB4EXA
Brooksville	443.725	+	KB4CDK	o1A(ca)	KB4CDK
Brooksville	443.875	+	AC4NJ	o1Ae	AC4NJ
Bushnell	443.125	+	WB4MOY	tae	SumtrCty Tribe
Clearwater	442.800	+	KK4XI	o1Aelpr	Pin Cty RACES
Clearwater	443.050	+	WDØDIA	o1A(ca) ez	Honeywell
Clearwater	444.075	+	KA9RIX	ct(ca)l	KA9RIX
Clearwater	444.250	+	AB4YI	1Al	FARS
Crystal River	444.200	+	WA4IBM	o1A(ca) el	WA4IBM
Dade City	443.600	+	KD4QLF	o	Mus Sci ARC
Dade City	444.125	+	AA4RU	1Aelr	FARS/ WB8ONY
Dundee	444.625	+	WA4HJM	o	WA4HJM
Dunedin	444.150	+	WB4BZF	o1Aerl	CARS
Dunedin	444.750	+	KB4BOS	o(ca)e	KB4BOS
Holiday	443.975	+	WB8ONY	o1Al	FARS/ WB8ONY
Holiday	444.425	+	WB8ONY	o1Aler	FARS
Hudson	442.225	+	W4OHU	c6A	W4OHU
Inglis	444.175	+	WN4B	o1Aa	WN4B
Inverness	444.825	+	KD4MIP	1A(ca)	KB4CDK
Lakeland	443.900	+	KC4TRS	oYZ(ca)e	KC4TRS
Lakeland	444.775	+	N4KEG	o1A(ca) er	N4KEG
Largo	442.150	+	KA3DBK	o1A(ca) erx	Thndr Bay ARA
Largo	443.525	+	KD4CCD	oZB(ca)l	KD4CCD
Largo	444.500	+	KA9RIX	oer	KA9RIX
Largo	444.575	+	KA9RIX	1Ac(ca) erl	KA9RIX
Lecanto	443.175	+	KD4FG	o1A(ca) rz	Sky High ARC
Lecanto	444.400	+	N4CHS	c5B	N4CHS
Lutz	443.000	+	WB2GGP	c(ca)l	WB2GGP
New Port Richey	442.250	+	AB4YI	6Acel	AB4YI
New Port Richey	442.600	+	N9EE	oaezr	N9EE
New Port Richey	442.650	+	N9EE	oalz	N9EE
New Port Richey	444.850	+	WB8ONY	celr	FARS

420-450 MHz 415
FLORIDA-GEORGIA

Location	Output	Input	Call	Notes	Sponsor
North Tampa	443.275	+	N9GCO	o1Ze	N9GCO
Palm Harbor	444.350	+	WB4JBY	oer	WB4JBY
Pinellas Park	442.625	+	N4MET	o1Arl	Wormhole
Plant City	443.300	+	N4BRV	1Zae	N4BRV
Port Richey	444.100	+	WD8MVU	o(ca)l	WD8MVU
Port Richey	444.650	+	KE8O	o	GCARC
Sarasota	443.825	+	K2MZ	4Z	K2MZ
Sarasota	444.925	+	W4IE	otaer	SARA
Seven Springs	442.050	+	AB4YI	6Acl	AB4YI
South Pasadena	442.400	+	KK4XI	o1Aelr	KK4XI
St Petersburg	443.625	+	AJ1R	o1Aal	AJ1R
St Petersburg	443.850	+	WK9Z	ct(ca)	WK9Z
St Petersburg	443.925	+	WA4LTX	c3A(ca)l	WA4LTX
St Petersburg	444.050	+	N4TZL	t(ca)	Echo ARC
St Petersburg	444.175	+	KA9RIX	o1Aer	KA9RIX
St Petersburg	444.225	+	N4KHG	o1A(ca) el	WA4IBM
St Petersburg	444.300	+	KR4U	ter	Metro RA
St Petersburg	444.325	+	KD4UJO	c1A(ca) lez	KD4UJO
St Petersburg	444.475	+	WA4AKH	o	St Pete ARC
St Petersburg	444.725	+	KA9RIX	1Ac(ca)rl	KA9RIX
Tampa	442.275	+	KC4HAZ	oerl	KC4HAZ
Tampa	442.725	+	KB4CRT	1A	KB4CRT
Tampa	443.150	+	W4WWW	t(ca)e	FL Cracker RA
Tampa	443.200	+	N4UYO	1Ael	N4UYO
Tampa	443.350	+	N4COU	c(ca)	N4COU
Tampa	443.900	+	K4WSB	tc(ca)el	K4WSB
Tampa	444.525	+	KB4ABE	c1A(ca) al	KB4ABE
Tampa	444.675	+	WA4HDJ	o1A	WA4HDJ
Tampa	444.900	+	N4XQV	o	IBM ARC
Tampa	448.775	-	WA4SWC	o1A	WA4SWC
Tampa	449.400	-	WA4VMH	c	TITGrp
Tampa	449.600	-	W4EFK	ce	W4EFK
Tarpon Springs	444.450	+	WA4IBM	o1A(ca)e	WA4IBM
Tarpon Springs	444.975	+	AB4YI	c	AB4YI
Wildwood	443.225	+	KD4BFX	1A(ca)e	KD4BFX
Zephyrhills	442.775	+	KB4YNU	o1A(ca)l	KB4YNU
Zephyrhills	444.375	+	KC4OML	o1A(ca)e	KC4OML

GEORGIA

Albany	444.500	+	W4MM	o	ALBANY ARC
Alpharetta	442.000	+	WB6RTH	oaezl	NF-ARES
Atlanta	442.025	+	WA4NMF	ot100.0	
Atlanta	442.525	+	WB5TUF	oRbt	
Atlanta	442.975	+	WA4YNZ	ot(ca)l	WA4YNZ
Atlanta	443.025	+	WA4NMF	ot100.0	
Atlanta	443.650	+	KE4ZV	ot118.8	TDG
Atlanta	443.875	+	KD4LXT	oez(ca)	IAC
Atlanta	444.450	+	W4DOC	o	ATL RC
Atlanta	444.500	+	WB4UWL	o	GA INTER-TIE
Atlanta	444.825	+	W4DOC	o	ATL RC

416 420-450 MHz

GEORGIA

Location	Output	Input	Call	Notes	Sponsor
Atlanta	444.925	+	WA4NNO	o	
Atlanta	444.975	+	WA4YNZ	o(ca) tIRB	WA4YNZ
Atlanta#	442.225	+	WB6RTH	oaezI RBt77.0	C.A.R.E.S.
Atlanta/Bell	444.150	+	W4ZTL	oez(ca)	Tele Pio
Atlanta/Marie	443.800	+	N4NFP	oelRB (ca)t118.8	BSRG
Atlanta/Marie	444.050	+	N4NEQ	oet118.8	BSRG
Atlanta/Marie	444.775	+	N4NEQ	oaelRB (ca)118.8	BSRG
Atlanta/Stone	444.250	+	W4BOC	o	ALFORD MRC
Augusta	444.400	+	AA4UA	oae	AA4UA
Augusta	444.950	+	NA4I	o	CSRA RA
Augusta	444.900	+	NA4I	o(ca)	CSRA RA
Baldwin	442.350	+	WD4NHW	o	
Biskey Mtn#	443.250	+	KC4JNN	oaezI RBt100.0	NGAA
Brunswick	443.425	+	KD4CPO	oa	KD4CPO
Calhoun/Jaspe	443.375	+	KC4AQS	oe(ca)	KC4AQS
Cedartown	443.400	+	KD4EKZ	ot123.0	KD4EKZ
Cedartown	443.575	+	KD4NTF	oe(ca) t107.2	KD4NTF/ KD4EKZ
Chatsworth	443.000	+	N4OGF	o	
Chester	444.525	+	KD4IEZ	oet156.7	KD4IEZ
Clarkesville	442.425	+	K4HCA	oe	SARG
Concord	443.400	+	WB4GWA	o	WB4GWA
Conyers	442.550	+	WB4JEH	olt151.4	
Conyers	442.750	+	N4EMM	oRB(ca)	N4EMM
Conyers	444.550	+	WB4JEH	olt151.4	
Conyers	444.750	+	N4EMM	o(ca)I	
Conyers	444.875	+	KC4ELV	oel(ca)	CARG
Covington	443.750	+	KL7TF	oe	KL7TF
Covington	444.175	+	KE4PVE	o	KE4PVE
Covington	444.175	+	KD4QOW	oez(ca)	KD4QOW
Covington	444.800	+	WA4ASI	oalt88.5	
Covington	444.600	+	WA1KMS	oet127.2	WA1KMS
Dacula	443.550	+	KK4IN	oalRB	
Dahlonega	443.100	+	N4KHQ	o	N4KHQ
Dallas	444.700	+	WD4LUQ	oeRBt 77.0	WD4LUQ
Dalton	444.850	+	N4BZJ	o	
Dalton	442.175	+	N4BZJ	o	
Decatur	442.200	+	N3APR	oa	N3APR
Decatur	443.950	+	KA4UFM	oe(ca) t110.9	KA4UFM
Decatur	444.200	+	WB4LBM	o	
Douglasville	444.575	+	N4PLM	o	SCARS
Dublin	442.600	+	KC4FKD	o(ca) t136.5	KC4FKD
Duluth	442.300	+	N2NOG	oezI(ca)	N2NOG
Eatonton	442.925	+	KC4YHM	oaez	KC4YHM
Elijay	442.700	+	KC4ZGN	oat77.0	KC4ZGN

**420-450 MHz 417
GEORGIA**

<i>Location</i>	<i>Output</i>	<i>Input</i>	<i>Call</i>	<i>Notes</i>	<i>Sponsor</i>
Fort Mountain	442.575	+	KD4JBQ	oaezRBt	N4YYD/ KD4JBQ
Fort Mtn/Chat	443.350	+	N4YYD	oezRB (ca)t71.9	N4YYD
Gainesville	442.625	+	W4NSO	o(ca) zt131.8	LANIERLAND ARC
Griffin	443.900	+	WB4DEB	o(ca)t	WB4DEB/ N4QCP
Hamilton	444.400	+	WB4ULJ	oe	
Hampton	443.125	+	WB4DEB	o	WB4DEB/ N4QCP
Helen	444.350	+	W4MMQ	oae	W4MMQ
High House Mtn	443.200	+	KD4APP	o	KD4APP
High Pt/Look	443.450	+	KB4VAK	oae RBt77.0	G.R.O.U.P.
Hinesville	444.850	+	KF4UM	o	LCECARC
Hog Mountain	442.900	+	NZ3I	oe(ca) t103.5	NZ3I
Jasper	443.425	+	KB4MDE	o	KB4MDE
Jasper	444.375	+	KB4IZF	oe(ca) t103.5	KB4IZF
Jonesboro	443.225	+	N4QCP	o	N4QCP/ WB4DEB
Juliette	444.425	+	WB4JWM	o 156.7	
Lake Sinclair	444.700	+	KD4KGR	o	
Lavonia	442.475	+	K4NVG	oe(ca) t100.0	LAVONIA ARC
Lawrenceville	442.850	+	WB0QGH	oet82.5	WB0QGH
Lawrenceville	444.000	+	WB4QDX	o	
Lawrenceville	444.025	+	WB4QDX	ot100.0	
Lawrenceville	444.400	+	KC4LU	oet82.5	GTS
Lookout Mtn#	444.350	+	KC4WHD	oet107.2	HPRG
Macon	442.275	+	K4VTT	oaezt RBt100.0	K4VTT
Macon	442.875	+	N4IWK	o(ca)	N4IWK
Macon	443.075	+	KC4ZIZ	o 156.7	JULIETTE RA
Macon	444.100	+	W4BKM	o	MACON ARC
Macon	444.275	+	K4VTT	ot123.0	K4VTT
Marietta	442.050	+	N1KDO	o(ca) t118.8	N1KDO
Marietta	443.500	+	N4MTA	oez(ca)	DELTA 4 RG
Marietta	443.600	+	KM4BA	o(ca)t	HP ARL
Marietta	443.700	+	KM4BA	o	HP ARC
Monroe	443.825	+	KD4WOU	ot	KD4WOU
Peachtree City	444.675	+	N4YTR	oe(ca)	N4YTR
Perry	444.950	+	AC4MU	o	MGRA
Quitman	444.600	+	WA4NKL	ot136.5	
Ringgold	443.925	+	WA4LJU	o	
Rochelle	443.200	+	WB4OQX	oez	WB4OQX
Rockmart	443.275	+	KC4KLW	oaet 179.9	KC4KLW
Rockmart	443.525	+	KC4KLW	o	KC4KLW/ N4PWI

418 420-450 MHz

GEORGIA-HAWAII

<i>Location</i>	<i>Output</i>	<i>Input</i>	<i>Call</i>	<i>Notes</i>	<i>Sponsor</i>
Roswell	442.075	+	W8BLA	oat	W8BLA
Roswell	442.150	+	W4QO	o	MATPARC
Roswell/Bell	443.150	+	W4QO	o	MATPARC
Savannah	442.700	+	KK4TO	oe	CARS
Savannah	444.000	+	WD4AFY	oe	WD4AFY
Smyrna	444.650	+	N4IBW	o	
Stockbridge	443.325	+	N4JMD	o(ca)tRB	
Stockbridge	443.325	+	N4JMD	o(ca)tI	
Sweat Mt/Mari	444.475	+	N4CLA	oz(ca)	N FULTON ARL
Valdosta	444.350	+	KB0Y	o(ca) t141.3	SGRA
Valdosta	444.700	+	KD4QYK	ot141.3	VARC
Waleska/Pnlog	443.850	+	WB4YSV	ol	PLMRG
Waluska/Pine	448.850	-	WB4YSV	o	
Warm Springs	442.400	+	N4UER	oez	KN4FE
Warner Robins	442.900	+	AC4MU	o	MGRA
Warner Robins	444.225	+	WB4BDP	oz(ca)	WB4BDP
Watkinsville	444.725	+	KD4AOZ	o	KD4AOZ
HAWAII					
	443.550	+			
	443.750	+			
	443.850	+			
HAWAII					
Hilo	443.725	+	KH6FOO		KH6FOO
Hilo	444.450	+	AH6GN		AH6GN
Kona	445.100	445.100	NH6M	oerI	HWARS
Mt Maunaloa	444.750	+	AH6P	oerIz	BIARC
Naalehu	443.650	+	WH6FC	oel	HWARS
West Hawaii	443.200	+	NH6M		HWARS
KAUAI					
Kalaheo	445.250	445.250	KH6S	o	KARC
Kekaha	444.250	+	KH6JI		KH6JI
Kukuiolono Park	448.575	-	KH6JJC		GTEARC
Lihue	443.050	+	KH6BFU		KH6BFU
Port Allen	442.050	+	NH6JA	o	KARC
LANAI					
Lanai	443.300	+	AH6LE		AH6LE
MAUI					
Kahana	442.480	+	AH6GR	ol	AHGR
Kahana	442.750	+	AH6GR	ol	AH5GR
Kahului	444.650	+	KH6HHG	oer	MARC
Kahului	445.650	445.650	KH6H	oerIz	RACES
Kahului	448.800	-	AH6LE	oe	AH6LE
Kula	442.300	+	N6HPQ	o	N6HPQ
Kula	443.150	+	AH6IF	o t	AH6IF
Kula	444.850	+	WH6BYH	o	WH6BYH
Mt Haleakala	444.150	+	KH6RS	oel	MARC
OAHU					
Aiea	446.325	-	KH6CIZ	cae	HanaHou
Diamondhead	444.500	+	NH6DY	oezI	EARC

HAWAII-IDAHO

Location	Output	Input	Call	Notes	Sponsor
Diamondhead	449.150	-	NH6DY	reverse pair	EARC
Ewa	443.100	+	KH6CY	ol	Ohana ARC
Ewa	443.125	+	KH6CY		Ohana ARC
Honolulu	442.250	+	KH6EJZ	o	KH6EJZ
Honolulu	442.475	+	AH6MG	c t	TAG
Honolulu	442.500	+	KH6JNV		TAG
Honolulu	442.800	+	KH6WG	oel	KH6WG
Honolulu	443.000	+	KH6BYZ	oel	RAG
Honolulu	443.350	+	KH6JUJ	oel	RAG
Honolulu	443.400	+	NH6GY	o	NH6GY
Honolulu	443.450	+	AH6EE		AH6EE
Honolulu	443.500	+	KH6FV		KH6FV
Honolulu	443.600	+	KX6FU		KX6FU
Honolulu	443.775	+	NH6XO	oel	NH6XO
Honolulu	443.900	+	KH6HH		TAG
Honolulu	444.000	+	KH6WG	o	KH6WG
Honolulu	444.050	+	KM4BB		KM4BB
Honolulu	444.100	+	KH6TB	oelr	EARC
Honolulu	444.275	+	KH6IRT	r	RACES
Honolulu	444.300	+	AH6CP	oer	RACES
Honolulu	444.325	+	KH6JCA	oer	RACES
Honolulu	444.350	+	AH6CP	oer	RACES
Honolulu	444.375	+	AH6CP	oer	RACES
Honolulu	444.400	+	KH6DD	oerl	RACES
Honolulu	444.550	+	KH6DD	orl	HDXC
Honolulu	444.600	+	KH6JPL	cez	GTEARC
Honolulu	444.775	+	NH6XO	oerlz	NH6XO
Honolulu	444.900	+	AH6CP	o(ca)	AH6CP
Honolulu	445.350	445.350	NH6BB	l	NH6BB
Honolulu	445.750	445.750	NH6HC		EARC
Honolulu	445.900	445.900	KH6HH		KH6HH
Honolulu	448.250	-	WH6EU		HanaHou
Honolulu	448.700	-	KH6JJX		TAG
Honolulu	449.925	-	KH6KL		EARC
Honolulu	449.950	-	WH6BYP		WH6BYP
Kaneohe	444.200	+	KH6BFZ	oez	KH6BFZ
Manoa	444.700	+	KH6UH	o	UHARC
Pearl City	444.975	+	NH6AQ	o	NH6AQ
Wahiawa	444.800	-	KH6LN	o	KH6LN
Waianae	447.150	-	KH6FN		WARC
Waipahu	442.100	+	KH6BLD	o	KH6BLD

IDAHO

NORTHERN

Northern Idaho Area	443.000	+	SNP	SNP 88.0	
	449.900	-	N7LKA	Ink	VOIARC
COEUR D'ALENE					
Mica Peak	444.350	+	W7GNU	o	
COTTONWOOD					
Lewiston	444.400	+	WA7TRO	o(rev)	WA7TRO
EAST					
Ashton	449.000	-	WA7MFJ	o	WA7MFJ

420 420-450 MHz

IDAHO-ILLINOIS

Location	Output	Input	Call	Notes	Sponsor
Blackfoot	443.000	+	N7JHS	123.0	N7JHS
Howe	449.400	-	WA7FDR	o	
Howe	449.450	-	WA7FDR		ERARRA
MOSCOW					
W Moscow Mtn	442.800	+	WA7YHN	oe	
NORTHEAST OR / SOUTHWEST WA					
LaGrande, OR	447.000	-	N7NTY	Ink	N7NTY
SOUTH CENTRAL					
Burley	449.200	-	WA7UHW	o	MtHarrISR A T F ARES
Twin Falls		440.050	KA7ENV		
SOUTHEAST					
Grace	449.375	-	AE7T	o	FCES
Pocatello	444.675	+	WA0DYU	o	PARC
SOUTHWEST					
Boise	442.700	+	W7ZRQ		ISRA Boise
Boise	443.250	+	WB7RES	ole	WB7RES
Boise	443.400	+	N7HQT	ol	N7HQT
Boise	443.600	+	N7LKA	oe	VOIARC
Boise	444.800	+	N7IYM	Ink/ctl	VOIARC
Boise	444.950	+	N7NTY	Ink/ctl	N7NTY
Boise	449.600		WA9WSJ		BCARC
Burley	441.075	+	WA7UHW	l	MtHarrISR A T F ARES
Caldwell	445.925	-	WB7RES	oe	WB7RES
Emmett	444.000	+	KA7NQG		
Hayden Pk	444.700	+	N7IYM	Ink	VOIARC
Mt Home	444.775	+	N7OKG		ECRA
Mt Home	447.500	447.500	N7OKG	cntl	E.C.R.A.

ILLINOIS

BLOOMINGTON

Normal	442.700	+	WB9UUS	oael	WB9UUS
Normal	444.975	+	N9FZF	oaez	ISU
				136.5	
Bloomington	444.350	+	W9EX	o107.2	W9EX
Gridley	443.325	+	KE9HB	o107.2	KE9HB
CENTRAL					
Decatur	442.250	+	N9DHL	oe103.5	+N9PLQ
Decatur	443.800	+	K9HGX	oe123.0	CENOIS ARC
Jacksonville	444.675	+	KB9FBI	o(ca)ez	J.A.R.S.
Litchfield	444.450	+	WB9SMA	o(ca)	WB9SMA
Mt Zion	444.800	+	KO9l	o(ca)	+N9FNT
				e103.5	
Ramsey	442.450	+	WB9NEY	o	WB9NEY
CHAMPAIGN					
Arcola	444.375	+	WA9WOB	oe192.8	ARC NET
Champaign	444.100	+	WB9OIH	oel	WB9OIH
Champaign	444.650	+	W9YH	o	SYNTON ARC
CHICAGO					
Chicago	442.175	+	K9TMR	t	WGNTVARC
Chicago	442.400	+	W9JWP	o(ca)	PARC
				e114.8	
Chicago	442.450	+	K9QKB	t	MCRA
Chicago	442.575	+	N9AOH	t	SATURN

<i>Location</i>	<i>Output</i>	<i>Input</i>	<i>Call</i>	<i>Notes</i>	<i>Sponsor</i>
Chicago	442.975	+	WA9VGI	oar114.8	FISHFAR
Chicago	443.000	+	W9LM	o	NARC
Chicago	443.375	+	K9QKW	o	+WD9BIF
Chicago	443.600	+	WB9AET	o(ca) r114.8	WAFAR
Chicago	443.675	+	W9WBY	o114.8	DEVRY ARS
Chicago	443.700	+	KD9FA	oal114.8	ACLR
Chicago	443.750	+	WA9ORC	o(ca) 114.8	CFMC
Chicago	443.975	+	K9SLH	t	K9SLH
Chicago	444.000	+	W9OWV	oelz 2A 3B	C.U.B.E.S.
Chicago	444.375	+	K9GFY	o(ca) rz114.8	SARA
Chicago	444.500	+	K9PW	t	CARP
Chicago	444.575	+	KC9ZI	o114.8	KC9ZI
Chicago	444.725	+	WA9MAG	o t	TMC ARC
Chicago	444.775	+	WA9PAC	o(ca) 114.8	TELPIONEER
EAST CENTRAL					
Lovington	444.275	+	WC9V	oe103.5	+N9GRL
NORTH CENTRAL					
Dekalb	444.450	+	NG9H	o(ca) e114.8	KISHWAUKEE
Dixon	444.800	+	WB9JMT	oae 114.8	RRARC
Freeport	444.650	+	KA9DNO	oae 114.8	+ KA9LUV
LaSalle	444.150	+	N9ECQ	o(ca) ez103.5	N9ECQ
Malta	442.925	+	WA9VGI	oer114.8	FISHFAR
Morris	443.400	+	W9AKM	oe	GCARC
NORTHEAST					
Algonquin	442.050	+	N9JYA	o	
Arlington Hgts	444.825	+	KE9PE	o114.8	AIRA RC
Aurora	444.300	+	W9BOI	o(ca)ez 114.8	AFAR INC
Bartlett	444.625	+	N9IWJ	o114.8	BARN
Batavia	443.650	+	W9XA	o	W9XA
Batavia	444.100	+	KA9LFU	o114.8	ELFAR
Batavia	444.225	+	WB9IKJ	o(ca)ez	FERMILAB RC
Belvidere	442.825	+	N9KUX	oaez 114.8A	N9KUX
Bolingbrook	443.525	+	WA9DIP	o	BARS
Bolingbrook	443.900	+	N9ATO	o(ca) e114.8	SERCOMM
Calumet City	443.950	+	KA9BCE	o131.8	CHUMPS
Calumet City	444.425	+	KA9QPN	oer114.8	CC ESDA
Carol Stream	442.150	+	WD9IAE	oe	WD9IAE
Carpentersville	443.025	+	WB9QWZ	o	WB9QWZ
Chicago	443.875	+	KA9QPZ	o(ca)l e114.8	WSNSTVARC
Chicago Heights	442.375	+	WB9PIZ	o114.8	WB9PIZ

422 420-450 MHz

ILLINOIS

<i>Location</i>	<i>Output</i>	<i>Input</i>	<i>Call</i>	<i>Notes</i>	<i>Sponsor</i>
Cicero	443.300	+	K9ONA	o	SMCC
Crete\Steger	442.500	+	KE9FC	oale	KE9FC
Crystal Lake	444.175	+	WB9YUS	o114.8	WB9YUS
Downers Grove	442.550	+	W9DUP	o(ca)	DARC
Downers Grove	442.850	+	KA9OOP	o(ca) 107.2	ROCKWELL
Elburn	444.525	+	N9FKW	oae	MD-VLY ARC
Elgin	444.950	+	W9JXN	o114.8	VARA
Flossmoor	443.425	+	WB3EAO	o(ca)ez	WB3EAO
Glen Ellyn	444.475	+	W9CCU	or114.8	WCRA
Grays Lake	442.425	+	WD9IEV	ol114.8	K9SA
Gurnee	443.500	+	W9MAB	o(ca) e127.3	GURNEE RG
Gurnee	444.650	+	K9LIL	o(ca) e114.8	GURNEE
Hampshire	443.825	+	N9GLP	t	
Hampshire	444.600	+	N9EX	t	HAH
Hampshire	444.675	+	W9ZS	o(ca)el 114.8	W9ZS
Hampshire	444.700	+	W9ZS	ol114.8	SKYHAWK
Joliet	442.300	+	W9OFR	oe	WCARL
Kankakee	444.800	+	W9AZ	oae 114.8	KARS
Lake Villa	444.400	+	WB9RKD	oaelz 114.8	WB9RKD
Lake Zurich	442.100	+	WD9AHX	o114.8	RAT FAR
Lake Zurich	443.350	+	K9SA	o(ca)elr 114.8	K9SA
Lake Zurich	443.850	+	WD9ABE	oe	WD9ABE
Libertyville	442.525	+	WB9RTX	oer114.8	CEEARS
Lockport	442.025	+	NC9T	o100.0	P. A. D. X. A.
Loda	442.425	+	K9UXC	o(ca)	K9UXC
Lombard	442.950	+	WB9HYB	o114.8	WB9HYB
Lombard	444.250	+	N9ECQ	o(ca)elz 114.8	CDES
Marengo	442.675	+	WA9UNA	o114.8	WA9UNA
Marengo	444.550	+	N9KHI	ol	MOTHERS
Marengo	444.825	+	N9KHI	ol	MOTHERS
Mchenry	444.075	+	KB9I	t	KB9I
Melrose Park	442.625	+	WB9FWC	o114.8	PIGFAR
Monee	443.325	+	N7COL	o(ca)e	N7COL
Mt Prospect	443.200	+	N9EAO	oe114.8	FROGFAR
Naperville	442.225	+	WA9WSL	ol114.8	AT&T IHARC
Naperville	442.475	+	KA9HPL	oa	KA9HPL
Naperville	443.050	+	N9KKH	or114.8	NEMA
Niles	443.150	+	W9NMO	o	NARA
North Chicago	442.325	+	N9FJS	oe	LBRG
Oak Forest	443.275	+	WB9ZKD	oe114.8	WB9ZKD
Oak Lawn	444.900	+	N9CRN	o(ca)ez 131.8	N9CRN
Orland Park	443.225	+	KB9KV	o t	Andrew RC

Location	Output	Input	Call	Notes	Sponsor
Orland Park	444.850	+	WD9HGO	o	WD9HGO
Palatine	443.100	+	WB9PHK	o(ca)l 114.8	STROKE
Palatine	443.250	+	K9SA	o(ca) 114.8	SUHFARS
Plato Center	444.975	+	W9ZS	t	VARA
Roselle	444.875	+	KA9LOY	o(ca)el 114.8	N9AWQ/RAS
Schaumburg	442.775	+	W9TK	t(ca)e	W9TK
Schaumburg	442.800	+	N9EP	ol114.8	WRC
Schaumburg	442.900	+	WA9VGI	oar114.8	FISHFAR
Schaumburg	443.075	+	WB9PHK	o(ca)l 114.8	STROKE
Schaumburg	443.575	+	WA9ADT	o(ca) 114.8	MOTOROLA
Schaumburg	443.625	+	N9CXQ	o(ca) elrz114.8	NAPS
Schaumburg	443.725	+	N9FZR	o114.8	MOTOROLA
South Barrington	443.775	+	N9IWJ	o(ca)lz 114.8	BARN
South Elgin	444.125	+	K9UJH	oe114.8	K9UJH
South Holland	443.325	+	KE9HB	o114.8	KE9HB
Streamwood	442.275	+	K9IHK	o(ca)el 114.8	SARC
Tinley Park	442.675	+	WG9Z	o114.8	STARS
Villa Park	442.875	+	W9PCS	or	YORK RC
Warrenville	444.200	+	WD9DAU	o(ca)el 114.8	TFAR
Wasco	444.925	+	WA9IMB	oe114.8	WA9IMB
Westmont	443.125	+	KG9F	o114.8	KG9F
Wheaton	444.050	+	N9IFF	oe114.8	TARC
Wheaton	444.275	+	KA9KDC	o(ca)el 114.8	KA9KDC
Wheeling	444.325	+	WB9OUF	o114.8	
Winthrop Harbor	442.125	+	WA9SRR	o114.8	WA9SRR
Woodstock	443.475	+	N9HEP	oer107.2	MCESDA
Yorkville	443.550	+	KA9U	o(ca) 114.8	KA9U
NORTHWEST					
East Moline	444.500	+	K9JL	o146.2	K9JL
East Moline	444.625	+	N9BIL	o	N9BIL
Galesburg	444.450	+	W9GFD	ol	KNOXCARC
Moline	444.100	+	W9RI	o(ca)e	F.U.M.E.
Monmouth	444.325	+	KB9RC	o(ca)rz	KB9RC
Polo	442.000	+	WD9CON	o(ca)e	WD9CON
PEORIA					
Creve Couer	444.550	+	N9HYN	oaelrz	N9HYN
East Peoria	443.000	+	KA9GCI	oaez	PEKIN
Pekin	444.000	+	KA9GCI	oaz	PEKIN
Pekin	444.550	+	K9GBN	oaz	K9GBN
Peoria	444.200	+	W9FEM	oe	W9FEM
Peoria	444.375	+	N9BBO	o(ca)e 156.7	N9BBO

424 420-450 MHz

ILLINOIS

<i>Location</i>	<i>Output</i>	<i>Input</i>	<i>Call</i>	<i>Notes</i>	<i>Sponsor</i>
ROCKFORD					
Rockford	442.075	+	N9CWQ	oa	N9CWQ
Rockford	442.250	+	KC3XW	oay	PARE
Rockford	442.500	+	KA9PMM	oael 114.8	KA9PMM
Rockford	442.500	+	KA9OYR	o(ca)el 114.8	EARS
Rockford	443.450	+	WB9TFX	o114.8	WB9TFX
Rockford	444.350	+	K9AMJ	o(ca)elr	K9AMJ
Rockford	444.850	+	K9AMJ	o(ca)elr	K9AMJ
SOUTH					
Carrier Mills	444.925	+	KA9YCX	o	KA9YCX
Jonesboro	444.025	+	K9DMG	o	BASS HILL
Metropolis	444.975	+	N9IBS	o(ca)ez 123.0	MAMA ARC
SOUTH CENTRAL					
Centralia	443.200	+	WD9FTR	o(ca)er	CWA
Salem	443.750	+	K9RRP	o	K9RRP
SOUTHEAST					
Carmi	442.975	+	N9EM	o(ca) 110.9	N9EM
Carmi	443.000	+	N9EM	oe110.9	N9EM
Grayville	442.000	+	WD9GUH	oae127.3	WD9GUH
SOUTHWEST					
Greenville	442.925	+	KB9EGI	oaelz	OVARC
SPRINGFIELD					
Athens	442.600	+	WB9ZPY	oaelr	WB9ZPY
Athens	444.825	+	WB9ZPY	oaelr	WB9ZPY
Springfield	444.100	+	W9TNG	oae	Pioneer ARC
Springfield	444.400	+	KA9UCX	oae	KA9UCX
Springfield	444.500	+	N9EUO	o(ca)elr 103.5	N9EUO
Springfield	444.750	+	WS9V	o(ca)elz 103.5A	MR. DX
Tallula	444.900	+	K9KGO	o	K9KGO
ST LOUIS					
Belleville	444.700	+	KN9G	oaelrz	PRIME ARA
Caseyville	443.100	+	KA9YMH	o	KA9YMH
Caseyville	444.425	+	N9BNR	t(ca)el	
Collinsville	443.525	+	KA9YMH	o	KA9YMH
Collinsville	444.375	+	N9HWU	oaz103.5	N9HWU
Dupo	442.900	+	KC9GL	o	LCRC
Dupo	444.250	+	N9EGL	o(ca)ez	N9EGL
Edwardsville	442.400	+	W9AIU	o(ca)ez 103.5	EGYPTYNRC
Fairview Heights	443.300	+	KA9HNT	o(ca)e	KA9HNT
Freeburg	444.800	+	WA9YDK	o	WA9YDK
Gillespie	443.400	+	KD9CN	o(ca)ez 103.5	KD9CN
Godfrey	442.225	+	KC9GL	o!	LCRC
Godfrey	443.000	+	WV9M	oael 103.5	WV9M

420-450 MHz 425
ILLINOIS-INDIANA

Location	Output	Input	Call	Notes	Sponsor
Godfrey	443.500	+	WV9M	oael 103.5	WV9M
Godfrey	443.600	+	WV9M	oael100.0WV9M 103.5	
Godfrey	443.700	+	WV9M	oael100.0WV9M	
Granite City	444.950	+	W9UH	o	W9UH
Mascoutah	443.900	+	AA9ME	ol	AA9ME
Mascoutah	443.975	+	AA9ME	ol	AA9ME
Mascoutah	444.225	+	AA9ME	ol	AA9ME
Redbud	442.525	+	KA9YMH	o	KA9YMH
Troy	442.075	+	AA9MZ	oal	AA9MZ
WEST CENTRAL					
Beardstown	443.950	+	KD9UL	o	IVARC
Galesburg	443.175	+	N9PHV	o	KCERG INC
Macomb	444.300	+	WB9TEA	oa	LEARC
Quincy	443.900	+	W9AWE	oelr	WIARC
WINNETKA					
Winnetka	442.725	+	WB9FRM	o114.8	NSRC
INDIANA					
Anderson	443.350	+	WA9CWE	o	MC EMA
Andrews	443.975	+	KC9DZ	oaelz	HC440RG
Angola	442.875	+	WB9DGD	o	WB9DGD
Angola	442.975	+	KF9IQ	o	SCRAC
Angola	444.350	+	WB9DGD	ot	WB9DGD
Angola	444.900	+	WB9AEI	et	WB9AEI
Auburn	442.450	+	KA9LCF	o	TRICOTXO
Blanford	444.950	+	NS9M	c t	NS9M
Bloomington	444.900	+	K9KTH	o	BBS
Cicero	443.900	+	KC9RT	o	CARS
Clayton	444.700	+	WB9YTW	o	4Cube7Rpt
Columbia City	444.550	+	WZ9C	o	WCARC
Columbus	444.950	+	KA9MQA	o	KA9MQA
Crawfordsville	444.800	+	KB9GPB	o	KB9GPB
Cromwell	443.600	+	WD9X	tr	21 Rpt Grp
Crown Point	443.450	+	WN9Z	ope	LakeCoEMA
Culver	443.925	+	N9GPY	o131.8	N9GPY
Danville	444.575	+	KB9DWU	oaetrz	HCARC
Decatur	443.725	+	W9FRU	o	W9FRU/YFI
Elkhart	443.475	+	KB9BBH	o	H/I 440
Evansville	443.400	+	WB9SOT	o	WB9SOT
Evansville	444.450	+	N9APA	o	N9APA/WEH
Evansville	444.900	+	KA9PCT	o	EARS
Farmersburg	444.350	+	NC9U	oe	OCRC
Fort Wayne	443.800	+	W9INX	o(ca)	A.C.A.R.T.S.
Fort Wayne	444.250	+	K9LSB	ct(ca)elrz	HAMS
Fort Wayne	444.300	+	WB9PXT	o	Portside
Fort Wayne	444.600	+	K9LSB	ct(ca)elrz	HAMS
Fort Wayne	444.625	+	K9LSB	ct(ca)elrz	HAMS
Fort Wayne	444.650	+	K9LSB	ct(ca)elrz	HAMS
Fort Wayne	444.675	+	K9LSB	ct(ca)elrz	HAMS
Fort Wayne	444.800	+	K9YRS	ol	HT to HF
Fort Wayne	444.875	+	W9TE	o	FtWynARC

INDIANA

<i>Location</i>	<i>Output</i>	<i>Input</i>	<i>Call</i>	<i>Notes</i>	<i>Sponsor</i>
Frankfort	442.075	+	W9FAM	o	W9FAM
Frankfort	442.225	+	K9DGS	ot	CCARC
Gary	442.750	+	WA9JLN	o	Lake Co
Gary	444.750	+	N9DJB	o(ca)el	N9DJB
Goshen	444.825	+	KB9BIF	o	M-CARS
Greenfield	442.050	+	N0BPM	ct	N0BPM
Greenfield	444.450	+	W9ATG	o	Hancock
Greenfield	444.725	+	N0BPM	o	GARA
Greensburg	444.525	+	N9LQP	oer	N9LQP
Greentown	442.800	+	N9JOV	o	N9JOV
Greenwood	442.975	+	N9BGW	ol	ASBDG
Gwynneville	443.200	+	N6RS	oer	N6RS
Hartford City	443.575	+	AA9Z	o	BARS
Huntington	442.925	+	KC9GX	oel	HunCO440
Indianapolis	442.125	+	KA9ODU	o(ca)l	KA9ODU
Indianapolis	442.275	+	AB9D	o(ca)e	IAFSARC
Indianapolis	442.500	+	WA9MVP	o	K9EOH
Indianapolis	442.650	+	WB9HFU	ct(ca)el	ICE
Indianapolis	443.000	+	WB9PGW	o	WB9PGW
Indianapolis	443.100	+	W9DUU	oet	WISH/IDFG
Indianapolis	443.250	+	KM9E	o(ca)elzr	HUHFARA
Indianapolis	443.950	+	WB9OLI	o(ca)ez	R&R Rptr
Indianapolis	444.000	+	NE9T	o	NE9T
Indianapolis	444.400	+	N9FIM	o	AT&T ARC
Indianapolis	444.875	+	N9DZJ	o	N9DZJ
Kendallville	443.525	+	NB9L	oe	NB9L
Knox	442.950	+	WB9QNJ	o	NoCent RA
Kokomo	442.400	+	KA9GFS	o	KA9GFS
Kokomo	443.300	+	KD9WH	o(ca)e	KD9WH
Kokomo	444.025	+	N9LLO	ol	N9LLO
Kokomo	444.200	+	WD9EXH	ct	WD9EXH
Lafayette	443.775	+	KA9VXS	o	TCUHFRA
Lafayette	444.175	+	WB9TOW	o	WabashVAR
LaGrange	443.675	+	WS9S	o131.8r	WS9S
Laporte	443.900	+	K9JSI	o131.8	LaPorteARC
Lebanon	443.150	+	NX9Q	oaelz	Boone ARA
Ligonier	443.600	+	WD9X	o,r	21RptGrp
Logansport	443.650	+	W9VMW	o	CC ARC
Lowell	443.225	+	N9FOD	o	N9FOD
Marion	442.750	+	KA9CVI	o	KA9CVI
Marion	443.400	+	KB9CRA	oae	KB9CRA
				107.2	
Middlebury	442.475	+	KB9BBH	o	KB9BBH
Middletown	443.125	+	N9EYG	o	MRA
Mishawaka	442.200	+	WA9NJM	o	WA9NJM
Mishawaka	444.100	+	WA9OKC	o	WA9OKC
Monroe City	443.500	+	K9ZKX	oett	K9ZKX
Monticello	443.825	+	KA9DRP	oer	Tioga ARS
Morgantown	444.425	+	N9FUT	o	N9FUT
Muncie	443.450	+	WD9HQH	oae	Evans
Muncie	444.375	+	WB9HXG	o	Muncie AR
New Albany	444.225	+	KC4UAJ	o	KC4UAJ
New Carlisle	443.700	+	KK9T	c(ca)elz	KK9T

INDIANA

Location	Output	Input	Call	Notes	Sponsor
New Castle	444.275	+	W9ML	o(ca)	HenryCoWA
Noblesville	443.550	+	WJ9U	o	HamCoRACES
Noblesville	444.125	+	WB9YCZ	o(ca)lrz	ICE
North Judson	442.000	+	KA9VOI	o131.8	KA9VOI
North Webster	443.325	+	KF9MP	t(ca)el	Far Side
Osceola	444.275	+	N9FXW	o	N9FXW Grp
Paoli	444.025	+	NM9P	o	OC ARC
Petersburg	442.750	+	WA9FGT	o	PRA
Petersburg	444.000	+	KB9EDT	o	KB9EDT
Pine Village	443.625	+	KA9WSJ	127.3e	KA9WSJ
Plainfield	442.900	+	WB9CIF	o	HC UHF
Plymouth	444.700	+	N9GCG	o	N9GCG
Richmond	442.250	+	N9BWB	oel	N9BWB
Roanoke	444.150	+	WB9VLE	o	WB9VLE
Rochester	444.050	+	N9GCG	o	5 Star RG
Rochester	444.925	+	N9GCG	oe	N9GCG
Rockport	443.100	+	KN4KQ	o	WA9AWG
Rushville	442.600	+	K9PQP	oer	ECRA
Rushville	444.775	+	NV9M	oer	NV9M
Shelbyville	444.975	+	W9JUQ	o	BRVARS
Silver Lake	442.550	+	N9IXI	oa	N9IXI
Solsberry	442.025	+	KZ9H	o	KZ9H
South Bend	442.100	+	N9TZN	oal131.8	N9TZN
South Bend	442.500	+	WA9GOP	ot	D&K RG
South Bend	442.600	+	N9KIL	oa131.8	N9KIL
South Bend	443.850	+	NQ9Q	o	NQ9Q
South Bend	444.000	+	KB9ACX	o	KB9ACX
South Whitley	443.000	+	WF9Q	o	WF9Q
Spencer	444.475	+	WK9A	o	SPARC
St Meinrad	444.825	+	NC9W	o	NC9W
Sullivan	443.325	+	N9KDB	o	N9KDB
Sullivan	443.425	+	N9KDB	o	N9KDB
Sullivan	443.600	+	WB9DRB	o	WB9DRB
Syracuse	442.700	+	AA9IU	c(ca) elrzt	AA9IU-RG
Terre Haute	442.850	+	WB9KIX	o	WB9KIX
Terre Haute	443.700	+	N9NVV	o	N9NVV
Terre Haute	444.050	+	N9IAH	o	N9IAH
Terre Haute	444.750	+	W9EQD	ot	THRC
Terre Haute	444.850	+	WB9KIX	oe	WB9KIX
Trafalgar	443.750	+	W9DUU	oter	CIRA
Valparaiso	442.250	+	WB9AOU	oae	Porter
Valparaiso	442.350	+	WD9EKL	oaert	PCCDRACES
Valparaiso	443.025	+	KA9ONS	o	NINSkywrn
Valparaiso	444.350	+	N9IAA	o	N9IAA
Valparaiso	444.450	+	W9PQQ	oer	PorterCo
Vicksburg	442.400	+	N9LAX	or	GCARA
Vincennes	443.675	+	W9EOC	oea	OPARS
Vincennes	443.925	+	WB9VPG	oalxz Wxbllt	EARS
W Lafayette	443.500	+	WA9RNP	o	WA9RNP
W Lafayette	444.500	+	W9YB	o	Purdue RC
Wabash	442.325	+	N9LLI	o t ca)ez	WARC

428 420-450 MHz

INDIANA-IOWA

Location	Output	Input	Call	Notes	Sponsor
Warsaw	443.050	+	KA9OHV	oalez 131.8	N IN RG
Warsaw	444.425	+	KB9AVO	o131.8 aelrz	ARC2RG
Whiteland	444.075	+	KM9S	o	KM9S
Whiting	443.175	+	W3ATP	o(ca)e	W3ATP
Winamac	444.525	+	N9GCG	o	5 Star RG
Zionsville	443.850	+	WA9RIA	o	IndyRpt

IOWA

BURLINGTON

Burlington	443.075	+	N2DUP	o-100.0 (ca)elp	VECA
Burlington	444.700	+	WA6GUF	oe	WA6GUF
Mt Pleasant	444.950	+	W0MME	oexWx	MtPlsntARC
Winfield	444.350	+	WA0AUQ	DPL	SEITS

CEDAR RAPIDS

Cedar Rapids	443.800	+	KD9KX	o-192.8 (ca)e	+KA0YSQ
Cedar Rapids	444.075	+	N3AVA	o(ca)e	N3AVA
Cedar Rapids	444.300	+	NN0V	o-192.8e	NN0V
Cedar Rapids	444.600	+	WB0VVZ	o(ca)ez	FIAR
Coralville	444.750	+	N0BZU	oex	CvilleRPTR
Van Horne	444.400	+	WB0RTM	o-136.5 (ca)p	WB0RTM

CENTRAL

Ames	443.250	+	KI0Q	ox	+NA0S
Ames	443.375	+	WA7SSO	o-156.7 aez	WA7SSO
Boone	443.900	+	K0CY	oWx	BARK
Bouton	444.725	+	KA0OWT	o-151.4e	KA0OWT
Fort Dodge	444.875	+	KF0LR	c(ca) ezWx	+WB0ZSO
Laurel	444.800	+	N0JGB	o(ca)ex	N0JGB

DAVENPORT

Davenport	444.425	+	N0BFJ	o	N0BFJ
Davenport	444.875	+	N0GIK	c	N0GIK
Muscatine	443.250	+	K0IIR	ox	K0IIR
Muscatine	444.275	+	WA0VUS	ox	WA0VUS

DES MOINES

Des Moines	432.350	432.350	K0HTF	BEACON	K0HTF
Des Moines	443.175	+	N0JUP	oi	N0JUP
Des Moines	444.150	+	KD0KU	o-151.4 (ca)e	IRA
Des Moines	444.500	+	WB0THC	oex	IRA
Grimes	443.400	+	N0INX	o-151.4 aelx	Wside Comm
Mitchellville	443.500	+	KD0KU	o-151.4e	IRA
Norwalk	443.100	+	WA0SWJ	o	WA0SWJ

EAST CENTRAL

Anamosa	444.050	+	N0XZY	o	JonesCoARC
Clinton	444.850	+	KB0CXM	oae	KB0CXM

IOWA-KANSAS

Location	Output	Input	Call	Notes	Sponsor
MASON CITY					
Mason City	443.200	+	KØUXA	o	KØUXA
NORTH CENTRAL					
Belmond	444.200	+	KAØHIB	o	KAØHIB
Belmond	444.950	+	WØILY	oe	WØILY
NORTHWEST					
Alta	444.750	+	WAØC	o-110.9	WAØC
Cherokee	444.400	+	NØDFF	o-110.9e	NØDFF
Fostoria	444.975	+	WAØDOY	o-110.9	WAØDOY
				(ca)xz	
Spirit Lake	442.400	+	NØNGZ	oe CD	UOkbojiARC
West Bend	444.775	+	NØQQS	o-110.9e	Signal,Inc
SIOUX CITY					
Brunsville	444.225	+	KDØXD	o-110.9	l+WØAXE
Hinton	444.500	+	KØTFT	oe	WlaAF MARS
Sioux City	444.725	+	WØAXE	o-110.9l	WØAXE
SOUTHEAST					
Moravia	444.900	+	WAØINC	o-136.5	WAØINC
Ottumwa	444.850	+	KEØBX	o(ca)el	OTM/LNC RG
SOUTHWEST					
Avoca	444.900	+	NØNDY	o-151.4	NØDYB
				(ca)lxz	
Blockton	443.300	+	KAØZAD	o	KAØZAD
Greenfield	444.700	+	NØBKB	oel	NØBKB
Macksburg	443.025	+	KBØBBQ	o(ca)el	KBØBBQ
Woodbine	444.350	+	KBØY	o141.3	BoyrValARC
				tt123(ca)exzWx	
WATERLOO					
Cedar Falls	444.650	+	NØPAV	o(ca)ezp	NØPAV
Waterloo	443.750	+	WAØINC	oexWx	WAØINC
Waterloo	444.925	+	WAØINC	o-136.5	WAØINC
				elpWx	
Waterloo	444.975	+	WØMG	o-136.5e	NE IA RAA
WEST CENTRAL					
Denison	444.000	+	WBØGGI	oe	WBØGGI
KANSAS					
CENTRAL					
Ellsworth	443.950	+	WØXJ	oy	WØXJ
Great Bend	444.100	+	KØWRZ	oa	GBUHf Soc
Great Bend	444.400	+	KFØEW	cyz	KFØEW
Great Bend	444.700	+	NØORS	c	BartonRACES
Hays	444.950	+	KGØHN	cy A	KGØHN/KCØPT
Hillsboro	442.775	+	WWØH	o	MCARC
Hite Cross	442.200	+	NØKSC	o	NØKSC
Hoisington	443.650	+	WA6LIF	c(ca)yz	WA6LIF
Lamar	444.850	+	NØUJQ	oy	NØUJQ
Larned	444.975	+	NØZII	o(ca)y	NØZII
Minneapolis	442.500	+	NØUJQ	o(ca)yz	NØUJQ
Moundridge	444.685	+	NØKSC	o	NØKSC
Salina	443.900	+	WAØPSF	o	WAØPSF

430 420-450 MHz

KANSAS

<i>Location</i>	<i>Output</i>	<i>Input</i>	<i>Call</i>	<i>Notes</i>	<i>Sponsor</i>
Salina	444.500	+	W0PKD	oy	W0PKD
Stafford	444.875	+	KB0NWP	ot	KB0NWP
EAST CENTRAL					
Cassoday	443.625	+	KA0OXH	cy	SUNFLOWER
Mound City	444.425	+	AA0CP	oy A	MnCrkARC
Olpe	443.975	+	KA0OXH	c(ca)y	SUNFLOWER
Overbrook	443.925	+	KA0RQS	ca	ECRG
NORTH CENTRAL					
Miltonvale	442.100	+	WB0SRP	o	WB0SRP
NORTHEAST					
Bucyrus	444.075	+	WB0JQM	oy	+WD0JQM
Flush	444.325	+	N0UZN	88.5	N0UZN
Home	444.350	+	KF0HS	oyr	KF0HS
Kansas City	442.100	+	N0UOV	c(ca) R	N0UOV
Kansas City	442.850	+	WD0GQA	c(ca)	BYRG
Kansas City	443.850	+	WD0GQA	o(ca)	BYRG
Kansas City	444.000	+	W0ZGK	oy	N0HYG
Kansas City	444.250	+	WA0VXQ	c(ca)y	KCARC
Kansas City	444.850	+	WB0NSQ	oyr	WB0NSQ
Lawrence	444.900	+	K0KU	o(ca)z	KUARC
Leavenworth	444.800	+	W0ROO	o(ca)y	PKARC
Leawood	443.725	+	W0ERH	o(ca)y A	K0CKL
Lenexa	442.600	+	K0LW	c(ca)y	BYRG
Lenexa	442.975	+	N0EUH	c(ca)y	BYRG
Lenexa	443.000	+	KC3OL	o(ca)y	BYRG
Manhattan	444.175	+	W0QQQ	o	KSU ARC
Manhattan	444.625	+	N0HVI	c(ca)y	N0HVI
Olathe	444.700	+	N9HDB	o(ca)z	N0HDB
Osage City	443.600	+	KD5WY	c	ECRG
Overland Park	444.100	+	WB0FAQ	o	WB0FAQ
Overland Park	444.550	+	N0BIW	c(ca)y	BYRG
Paola	442.700	+	AA0CP	oy	W.S..W.A.
Shawnee	444.750	+	WB0RJQ	oyr	WB0RJQ
Shawnee Msn	442.250	+	WD0GXL	o(ca)yz	SMMC
Tonganoxie	443.550	+	N0GRQ	ony	N0GRQ
Topeka	442.175	+	W0CET	oa	KAWVLYARC
Topeka	443.425	+	KG0AH	cy t	KG0AH
Topeka	443.675	+	WV0S	c(ca)y	SUNFLOWER
Topeka	444.400	+	N0CBG	cyr	GldnCyRA
Topeka	444.725	+	WV0S	88.5cyz	NE KS ARC
Vassar	443.825	+	NA0F	oalyz	OCRG
SOUTH CENTRAL					
Anthony	443.450	+	KB0HH	o	SltPinARC
Haysville	442.600	+	KD0ME	or	KD0ME
Kiowa	442.150	+	KB5MDH	oyz	KDE-TV36
Mulvane	443.550	+	N0KTA	o	MlvaneARC
Newton	443.100	+	KF0ZT	c	POWERLINK
Pratt	444.125	+	N0FEK	o	N0FEK
Wellington	444.250	+	W0RPU	o	W0RPU
Wellington	444.750	+	WA0QPY	c a	WA0QPY
Wichita	442.000	+	N0ITL	o(ca)yz	NCRARC

420-450 MHz 431
KANSAS-KENTUCKY

<i>Location</i>	<i>Output</i>	<i>Input</i>	<i>Call</i>	<i>Notes</i>	<i>Sponsor</i>
Wichita	443.675	+	KAØOXH	c(ca)yz	SUNFLOWER
Wichita	444.000	+	KDØCY	o(ca)ryz	TecNiChat
Wichita	444.075	+	KBØBJS	c(ca)r	KBØBJS
Wichita	444.200	+	WØKA	o	WARC
Winfield	443.950	+	KAØOXH	c(ca)y	SUNFLOWER
SOUTHEAST					
Chanute	442.900	+	KZØV	c	KZØV
Pittsburg	442.800	+	NØJMS	o(ca)y	PRO
Pittsburg	444.800	+	WAØEDA	o(ca)y	WAØEDA
Pittsburg	444.900	+	NØBFK	o	PRO
SOUTHWEST					
Hickok	444.000	+	WD5IBQ	c(ca)y	WD5IBQ
Hugoton	444.225	+	WD5IBQ	o	WD5IBQ
Liberal	443.100	+	WØQEK	oayz	WØQEK
WEST CENTRAL					
Garden City	442.700	+	KAØRID	t	SANDHLSARC
Leoti	443.225	+	NØKQY	cy	NØKQY
Syracuse	443.125	+	KAØTAO	o	KAØTAO
WaKeeney	444.775	+	NØFBS	o(ca)e	NØFBS
KENTUCKY					
Allen	444.775	+	N4IWZ	oaRB	N4IWZ
Ashland	444.975	+	WB4TAT	o	WB4TAT
Bowling Green	444.100	+	WD4MNI	oael	WD4MNI
Bowling Green	444.650	+	N5KOL	o(ca) t136.5	N5KOL/ WB9NEQ
Corbin	444.900	+	WB4IVB	oRBt 100.0	WB4IVB
Dorton	443.250	+	KJ4VF	oRB(ca)	KJ4VF
Elizabethtown	444.800	+	W4BEJ	oael	LINCOLNTRAIL
Florence	444.175	+	KC4COV	oalRBt 100.0	N KY RPT ASSN
Fort Wright	442.525	+	KC4KMV	oe(ca)	NKRA
Glasgow	444.925	+	W4WZH	o	MCARC
Glasgow/Cvcty	444.250	+	KF4DC	o	
Graefenburg	443.550	+	N4HZX	oez(ca) RB	KD4TCY
Grethel	444.525	+	KJ4VF	o	KJ4VF
Hawesville	444.625	+	KB4QFL	o(ca)	KB4QFL
Henderson	444.275	+	N4GYT	oa	N4GYT
Henderson#	444.450	+	N9APA	o	
Highland Heig	444.900	+	W4YWH	o	W4YWH
Irvine	442.900	+	WB4AIA	o(ca)	WB4AIA
Jenkins	444.300	+	KK4WH	oeLRB (ca)	KK4WH
Latonia	442.400	+	AA4XV	o(ca)t	AA4XV
Lawrenceburg	443.325	+	N4EQT	oe	N4EQT
Lewisport	444.550	+	KN4KQ	oalRB	KN4KQ
Lexington	444.725	+	KC4ZY	oRB(ca)	KC4ZY
Lexington	444.950	+	WD4EJA	o	
Louisville	442.000	+	N4ORL	oRB(ca)	N4ORL

**432 420-450 MHz
KENTUCKY-LOUISIANA**

<i>Location</i>	<i>Output</i>	<i>Input</i>	<i>Call</i>	<i>Notes</i>	<i>Sponsor</i>
Louisville	442.450	+	KD4CLR	oaet 151.4	OLD CITY DES
Louisville	442.550	+	WD4ELX	oe	WD4ELX
Louisville	442.725	+	KB4YJ	oezt 151.4	KB4YJ
Louisville	443.450	+	WD4ELX	oIRB	WD4ELX
Louisville	443.500	+	WD9EQC	o	
Louisville	444.100	+	N4UL	oezI RBt173.8	N4UL
Louisville	444.500	+	W4MOP	o(ca)	
Louisville	444.600	+	N4NMC	oez(ca) t151.4	N4MRM
Louisville	442.100	+	N4RBL	oe(ca) t151.4	N4RBL
Madisonville	442.425	+	KC4FIE	o	KC4FIE
Madisonville	442.775	+	KC4FIE	oe	HC RG
Marion	444.200	+	KR4PF	o	KR4PF
Maysville	443.500	+	N4TZV	o	N4TZV
Meta	443.500	+	WB4UBY	o	WB4UBY
Middlesboro	442.325	+	AA8NA	ot67.0	AA8NA
Olive Hill	444.925	+	KO4LI	oa	KO4LI
Phepls	444.575	+	N4MVY	o	N4MVY
Pikeville	444.375	+	KD4DAR	o	KD4DAR
Pikeville	444.475	+	AD4BI	oe	AD4BI
Prestonsburg	444.200	+	WB4TRS	oeRB	WB4TRS
Robinson Creek	444.675	+	KC4VYX	oe	KC4VYX
Salem	444.825	+	KC4VXR	ot100.0	WA4Q/ KC4VXR
Salvisa	444.875	+	KC4UPE	oe(ca) t167.9	KC4UPE
Springfield	449.600	-	WA4SJH	o	
Versailles	443.775	+	AD4CR	o(ca)	N4YUU
Walton	444.350	+	K4CO	oa	NKARC
LOUISIANA					
ALEXANDRIA					
Alexandria	443.300	+	N5MEF	oaRle (100.0)z(911)	CLARC
BATON ROUGE					
Baton Rouge	442.000	+	KI5TI	c(ca)el	GSU-EARS
Baton Rouge	444.350	+	N5NXL	c	BRRG
Baton Rouge	444.400	+	W5GIX	oe	BR ARC
Baton Rouge	444.600	+	KD8GX	o(ca)e	WAFB-TV-E
Baton Rouge	444.675	+	NV5A	oae (136.5)	Dow ARC
Baton Rouge	444.850	+	KD5SL	oelr	KD5SL
Baton Rouge	444.900	+	WB5TPK	o	Exxon ARS
Gonzales	444.025	+	WB5KKM	ol (145.310)	ASCN ARC
Gonzales	444.725	+	WB5KKM	oaelz star911	ASCN ARC
New Roads	444.925	+	N5DHM	o(ca) eLt(107.2)	CEARC

LOUISIANA

<i>Location</i>	<i>Output</i>	<i>Input</i>	<i>Call</i>	<i>Notes</i>	<i>Sponsor</i>
Plaquemine	444.575	+	N5MHT	o	PLQ ARC
Wakefield	444.175	+	AA5WW	o(ca) eRAzt	AA5WW
HAMMOND-SLIDELL					
Hammond	444.250	+	WB5NET	oe	SELARC
LaComb	444.100	+	KB5DG	oe	TRI-PAR
Loranger	443.875	449.700	N5OQT	o	N5OQT
Madisonville	444.050	+	W5NJJ	oe	NLAKE ARC+
Slidell	442.225	+	KB5SDX	ot(114.8)	SARC
LAFAYETTE					
Lafayette	443.900	+	N5MEG	bexl (103.5)z(star9)	CAJUN ARS
Opelousas	444.875	+	N5TBU	oBi(ca) et(103.5)	N5TBU
LAKE CHARLES					
Lake Charles	444.300	+	W5BII	o	SWLARC
MINDEN-RUSTON					
Bernice	444.925	+	K5FPR	o(ca)e	K5FPR
MONROE					
Bastrop	444.300	+	N5BSL	o	N5BSL
Jonesboro	444.800	+	WB5NIN	o	JAARO
Monroe	444.100	+	N5PXW	o	N5PXW
Rayville	444.950	+	WA5KNV	o	WA5KNV
NEW ORLEANS					
Kenner	444.375	+	N5MWM	oae (114.8)	N5MWM
LaPlace	443.850	+	KA5ZCI	oae (114.8)	KA5ZCI
Metairie	443.950	+	WA9TMC	oat (114.7)	WA9TMC
Metairie	444.000	+	W5GAD	oael	JFRSN ARC
Metairie	444.200	+	WB5NHX	o	SO WRLS
Metairie	444.425	+	N4VTT	o	KB5VXM
Metairie	444.550	+	N5GWF	oae	FUN F ARC
New Orleans	444.150	+	KB5AVY	oea	KB5AVY
New Orleans	444.325	+	N5OMG	o(ca)eR (100.0)	NO EmgMgt
New Orleans	444.700	+	WB5HVV	oae (114.8)	WB5HVV
New Orleans	444.750	+	W5MCC	oe	NO VHF
New Orleans	444.775	+	W5MCC	o(ca)et	NO VHF
New Orleans	444.800	+	W5MCC	oel (146.610)	NO VHF
New Orleans	444.925	+	N5AYE	c(ca)et	N5AYE
New Orleans	444.950	+	W5MCC	oel (145.390)	NO VHF
New Orleans	444.975	+	KB5AVY	oael (110.9)	KB5AVY
SHREVEPORT					
Blanchard	444.500	+	K5UIC	#o	ALTRA
Shreveport	444.900	+	KJ5SZ	o(186.2)	SARA
WEST CENTRAL					
Leesville	444.700	+	WB5NAA	oe	WB5NAA
Many	444.200	+	N5VTL	oea	SPARC

434 420-450 MHz

MAINE-MARYLAND

<i>Location</i>	<i>Output</i>	<i>Input</i>	<i>Call</i>	<i>Notes</i>	<i>Sponsor</i>
MAINE					
CENTRAL					
E Dedham	444.100	+	WA1KAH	l88.5	P'head Net
E Holden	448.775	-	KW1Q	o	KW1Q
Lincoln	449.075	-	WA1KAH	l88.5	P'head Net
Washington	444.900	+	WZ1J	oaelzx 103.5	WZ1J
SOUTH					
Alfred	448.725	-	WJ1L	o	WJ1L
Brunswick	444.400	+	KA1OR	o	MryMtgARA
Buckfield	449.025	-	WA1KAH	l88.5	P'head Net
Portland	444.000	+	KA1RTW	o82.5	KA1RTW
South Freeport	448.675	-	WA2YVL	o	WA2YVL
South Freeport	449.925	-	WA2YVL	o	WA2YVL
West Lebanon	447.325	-	K1QIZ	o	K1QIZ
Yarmouth#	448.000	-	KA1JVC	c	NYNES
York	442.600	+	K1MON	oel88.5	NETARC
MARYLAND					
ALL					
ALL	442.900	+		SNP	
ALL	445.925			Simplex Use	
ALL	445.950			Simplex Use	
ALL	445.975			Simplex Use	
ALL	446.000			National SX Use	
ALL	446.025			Simplex Use	
ALL	446.050			Simplex Use	
ALL	446.075			Simplex Use	
ALL	447.875	-		SNP	
ANNAPOLIS					
Davidsonville	444.400	+	W3VPR	o	AARC
Millersville	449.125	-	WA3PJQ	o(ca)erz	MMARC
BALTIMORE					
Baltimore	443.200	+	KA3GWC	o(ca)e	KA3GWC
Baltimore	447.725	-	W3DID	o(ca)elz	BRATS
Baltimore	449.625	-	W3FT	o(ca)epR	Balto ARC
Columbia	448.275	-	WA3WZA	o	Col.ARA
E Baltimore	449.575	-	W3PGA	ol	Aero ARC
Ellicott City	448.025	-	N3HTJ	o	N3HTJ
Ellicott City	449.525	-	N3EZD	o	N3EZD
<i>Hanover</i>	444.950	+	NS3V	(ca)erz- 911107.2	+NT3Z
Harmans	443.950	+	W3YVV	(ca)e t	W3YVV
Jessup	444.000	146.160	WA3DZD	ol	MFMA
Jessup	444.000	223.160	WA3DZD	oi	MFMA
Jessup	444.000	+	WA3DZD	ol	MFMA
NE Baltimore	448.075	-	KA3ZAN	o100.0	+N3MCQ
NE Baltimore	449.325	-	N3FFB	107.2epr	N3FFB
NW Baltimore	443.350	+	WA3DZZ	o(ca)e	WA3DZZ
Odenton	442.600	+	N3MIR	oexp 127.3	GBURG
Owings Mills	449.275	-	N3CDY	(ca)ep 107.2	N3CDY

MARYLAND

<i>Location</i>	<i>Output</i>	<i>Input</i>	<i>Call</i>	<i>Notes</i>	<i>Sponsor</i>
Randallstown	444.200	+	N3GXH	ol	N3GXH
S Baltimore	443.550	+	WA3WLO	o	WA3WLO
W Baltimore	443.700	+	WA3MEJ	o	+WA3WLO
COLUMBIA					
Columbia	449.475	-	WA3WZA	o	Col. ARA
CUMBERLAND					
Cumberland	444.000	+	KK3L	oelx	KK3L
Cumberland	444.500	+	N3JJK	o	Mtn ARC
DELMARVA PENINSULA					
Chestertown	449.175	-	WA3UJE	o(ca)r	Kent ARS
Ocean City	443.450	+	AA3HA	o 156.7	AA3HA
Salisbury	442.650	+	N3HQJ	ol 156.7	Muddy Hole
Salisbury	444.050	+	KC3UV	o	KC3UV
Salisbury	444.200	+	KB3QV	o	PROS
Stevensville	443.850	+	K3UBC	ol	K.I. ARC
Trappe	442.950	+	K3SVA	ol	PROS
FREDERICK					
Frederick	444.800	+	W3SOG	o	Fdk ARG
Frederick	448.125	-	N3FJV	oe	+WA3OHI
Frederick	448.425	-	K3ERM	oe(ca)	Fdk ARC
Jefferson	443.300	+	K3LMS		K3LMS
Thurmont	447.575	-	N3NRR	o	N3NRR
HAGERSTOWN					
Hagerstown	447.975	-	K3UMV	oe	AntietamRA
Hagerstown	448.975	-	N3HJB	o	222Western
NORTH CENTRAL					
Manchester	447.675	-	N3KZS	o	N3KZS
Westminster	449.875	-	K3PZN	oel	CCARC
NORTHEAST					
Bel Air	449.775	-	WA3PFT	o	HarfdCoCD
Colora	443.000	+	K3UAV	oelr	FORCE
Havre de Grace	443.100	+	WA3SFJ	ox	CBRA
Jarrettsville	448.475	-	WA3DUR	o	WA3DUR
Shawsville	449.375	-	KB3VX	ol	KB3VX
Whiteford	449.225	-	N3CNJ	o	N3CNJ
SOUTH					
Croom	443.600	+	WA3YUV	o	WA3YUV
Leonardtown	449.225	-	KA3ZYG	o	SPARC
Lexington Pk	443.050	+	WA3UMY	oa	WA3UMY
St Leonard	443.300	29.520	N3AGB	oqelr 141.3	SPARC
St Leonard	443.300	+	N3AGB	oqelr	SPARC
WASHINGTON DC AREA					
Accokeek	444.500	+	WA3TAI	o	WA3TAI
Ashton	443.150	+	K3WX	o(ca)ex	K3WX/ARCS
Bethesda	447.925	144.690	K3YGG	oel	NIHRAC
Bethesda	447.925	-	K3YGG	oel	NIHRAC
Bowie	442.500	+	N3LRX	o	BARF
Bowie	444.700	+	WA3GPC	ol	CMRG
Burtonsville	443.650	+	WA3UTY	t	M & M
Germantown	443.400	+	N3EAE	o	NERA
Germantown	444.200	+	KV3S	o	MgyCol ARC
Jessup	444.000	146.160	WA3DZD	ol	MFMA

436 420-450 MHz

MARYLAND-MASSACHUSETTS

Location	Output	Input	Call	Notes	Sponsor
Jessup	444.000	223.160	WA3DZD	ol	MFMA
Jessup	444.000	+	WA3DZD	ol	MFMA
Rockville	442.750	+	KZ3F	o	MARC
Rockville	443.900	+	WA3YOO	o	MoCoRACE!
Seat Pleasant	448.925	-	N3ST	oel 167.9	CMRG
Silver Spring	443.450	+	AA3HA	ox 156.7	AA3HA
Silver Spring	444.250	+	WB3GXW	o	WB3GXW
Silver Spring	449.025	29.560	N3AUY	elx 156.7	+KD3R
Silver Spring	449.025	-	N3AUY	elx 156.7	+KD3R
Washington DC	444.650	+	N3ST	o114.8	N3ST
Washington DC	448.575	-	W3ETX	o	W3ETX
Washington DC	448.875	-	KC3VO	o	RACES/ARE!
Washington DC	449.975	-	WA3KOK	o(ca)l	NERA
WESTERN					
McHenry	444.425	+	KE3BA	o 100	McARC

MASSACHUSETTS

BERKSHIRES

Adams	449.425	-	K1FFK	oex162.2	NoBARC
Florida#	448.000	-	KA1JVC	c	NYNES
Montgomery	449.225	-	N1AGV	o	MTARA

BOSTON

Arlington	442.400	+	WN9T	o100.0	WN9T
Boston	444.700	+	W1KRU	oea88.5	BEMSARG
Boston	446.575	-	WA1PBJ	oel88.5	NETARC
Cambridge	449.725	-	W1XM	oe114.8	MIT UHF RA
Dedham	447.875	-	AK1J	ol88.5	AK1J
Lexington	447.575	-	N1AU	oel88.5	Col Wirelss
Lexington	447.575	144.510	N1AU		N1AU
Lynn	442.750	+	W1LRX	ol123.0	W1DVG
Lynn	444.750	+	W1DVG	ol123.0	W1DVG
Medford	446.925	-	W1KN	o88.5	Tufts UARC
Wakefield	447.225	-	NC1U	o	1HKY&1WYA
Waltham	449.075	-	WA1PBU	o	WARA

BOSTON NORTH

Danvers	442.800	+	W1KVQ	oeaz 118.8	NSRA
Danvers	444.400	+	N1NGX	o123.0	AVOE+
Haverhill	447.275	-	K1KKM	oel(ca)	PentuketRA
Magnolia	443.700	+	W1RK	o	W1RK
North Reading	446.875	-	N1FOS	o88.5	N1FOS
Reading	446.525	-	WA1RHN	o151.4	Reading CD
Wilmington	449.475	-	NS1P	151.4	Wilmington CT
Woburn	447.375	-	WB1FKF	o	WB1FKF
Woburn	447.425	-	WB1FVK	o88.5	WB1FVK
Woburn#	448.000	-	KA1JVC	c	NYNES

BOSTON NORTHWEST

Bedford	444.150	+	N1KXT	ol(ca)	N1KXT
Dracut	442.700	+	N1HND	o(ca)t	BHRA
Lowell	448.825	-	WA1GRC	oel88.5	Wang ARC
Pepperell	442.900	+	KB1FJ	eor88.5	KB1FJ
Pepperell	447.925	-	KA1SU	o88.5	KA1SU
Stoneham	446.725	-	N1NVK	oel88.5	MMRA

MASSACHUSETTS

Location	Output	Input	Call	Notes	Sponsor
Westford	442.450	+	WB1GOF	aerl88.5	PART
BOSTON SOUTH					
Holbrook	448.875	-	N1KTD	o103.5	N1KTD
BOSTON SOUTHWEST					
Attleboro	445.325	-	W1XS	d	Attleboro TCPIP
Holliston	448.025	-	KB1BN	oerl88.5	WorldNet
Hopkinton	442.250	+	K1ST	o88.5	K1ST
Milford	446.825	-	WA1QGU	oel100.0	GMARG
BOSTON WEST					
Framingham	448.225	-	KC1HF	oel88.5	NETARC
Harvard	444.800	+	KA1BII	o114.8	KA1BII
Marlborough	446.425	-	WU1W	o156.7	WU1W
Marlborough	446.675	-	KA1TIH	oerl88.5	Algnqn ARC
Marlborough	449.925	-	N1HBR	o(ca)el	MMRA
Neeham#	448.000	-	KA1JVC	c	NYNES
Southborough	448.375	-	N1FOD	e	DG ARC
Stow	442.050	+	N1CPK	o114.8	N1CPK
CAPE COD					
Falmouth	444.250	+	WA1GPO	o	FARA
CENTRAL					
Auburn	443.900	+	K1WPO	ol88.5	K1WPO
Charlton#	446.225	-	KA1JVC	c	NYNES
Clinton	442.300	+	N1KUB	o88.5	N1KUB
Clinton	444.350	+	N1KUB	o88.5	N1KUB
Fitchburg	442.000	+	WA1PBJ	oel88.5	NETARC
Fitchburg	442.100	+	KA1SRD	oel88.5	KA1SRD
Fitchburg	442.950	+	WB1EWS	oel88.5	WB1FVK
Leominster	445.625	445.625	N1MGO	od	N1MGO
North Brookfield	448.325	-	N1FRY	oe88.5	BARA
Paxton	448.125	-	K1WPO	o88.5	NETARC
Paxton#	448.000	-	KA1JVC	c	NYNES
Princeton	448.175	-	N1CIS	oex88.5	MEMA
Princeton	448.625	-	W1OJ	erlx88.5	WorldNet
Winchendon	441.300	+	WB1EWS	ol88.5	WB1EWS
Worcester	444.900	+	WA1VVT	o	WA1VVT
Worcester	449.025	-	W1YK	ol88.5	NA1Q
CONNECTICUT VALLEY					
Greenfield	448.875	-	WB1GUY	oe136.5	FCARC
Northampton	449.525	-	KA1OAN	oel	KA1QFE
Pelham#	448.000	-	KA1JVC	c	NYNES
SOUTH CENTRAL					
Goffstown	446.325	-	WA1RLO	o88.5	WA1RLO
SOUTH COASTAL					
Assonet	441.400	+	WG1U	o100.0	WG1U
New Bedford	442.350	+	N1QWW	o(ca) 141.3	N1QWW
New Bedford	443.800	+	N1RFH	o(ca) ez88.5	&N1RFI
Westport	443.450	+	K1MYL	oerl88.5	K1MYL
SOUTHEAST					
Abington	448.725	-	WA1MNQ	o88.5	WA1MNQ
Bridgewater	444.550	+	N1FDX	88.5	MARA

438 420-450 MHz

MASSACHUSETTS-MICHIGAN

Location	Output	Input	Call	Notes	Sponsor
Fall River#	448.000	-	KA1JVC	c	NYNES
Plymouth	446.325	-	KA1VVS	oer88.5	GARS
Plymouth	446.625	-	NC1K	oeal	MARC
SPRINGFIELD					
Agawam	449.175	-	AC1T	o(ca)elx	AC1T
Holyoke	443.200	+	K1ZJH	oer114.8	Mt Tom ARA
MICHIGAN STATEWIDE					
Various	440.500	+		SNP	
Various	441.125	+		Digital	
Various	441.575	+	Varied	Digital	MARC
Various	445.125	445.125	Varied	Digital	MARC
Various	445.550	445.550		Digital	
ANN ARBOR					
Ann Arbor	442.100	+	N8HSC	100.0	+N8HSC
Ann Arbor	442.350	+	W8MNT	o	A.R.R.O.W
Ann Arbor	443.500	+	W8PGW	o100.0	ARROW
Ann arbor	444.975	+	WD8DPA	oal	WD8DPA
Brighton	443.200	+	K8IF	o	K8BX
Brighton	443.875	+	WA1LRL	oer t	N5XHT
Brooklyn	444.175	+	N8RGY	o	N8RGY
Chelsea	443.575	+	WD8IEL	o	WD8IEL
Hell	442.675	+	WD8PMV	oe(ca) IRB	WD8PMV
Milford	442.900	+	WA8RUF	c(ca)e t	WA8RUF
Ypsilanti	443.150	+	N8IBO	ol	I-94 RA
BATTLE CREEK					
Battle Creek	443.950	+	N8VXA	o(ca)ez ZA	B.C. UHF
Bay city	444.500	+	WB8I	o	WB8I
Beaverton	442.850	+	WD8KUF	o	WD8KUF
Midland	444.350	+	W8JDW	c t	PHOENIX RG
BENTON HARBOR					
Benton Harbor	442.275	+	W8MAI	oe YB	BARA
Benton Harbor	442.775	+	KE3K	o	KE3K
Berrien Springs	442.825	+	W8YKS	o	W8YKS
Berrien Springs	443.650	+	W8YKS	o	W8YKS
Niles	442.650	+	WK8K	o	WK8K
St Joseph	442.275	+	NN8T	o	T-C AR
BRIGHTON					
Milford	442.150	+	KD1E	o(ca) eirzWx	KD1E
CENTRAL					
Edmore	444.700	+	WD8NQB	ct	WD8NQB
Sears	443.300	+	W8BKZ	o74.4	W8BKZ
COVERT					
Covert	444.025	+	N8AGS	t	N8AGS
DETROIT					
Birmingham	443.850	+	WB8LPJ	o	WB8LPJ
Dearborn	442.800	+	W8ICN	o(ca)lz	EDISON RAC
Dearborn	443.250	+	N8BK	oRB(ca) 107.2	EARS

MICHIGAN

Location	Output	Input	Call	Notes	Sponsor
Dearborn	443.425	+	K8UTT	o107.2	FORD ARL
Dearborn	444.350	+	KQ8G	t	DARG
Dearborn Hts	442.350	+	N8LFF	o	W.A.R.T.S
Detroit	443.025	+	N18E	o	N18E
Detroit	443.325	+	N8DXG	o(ca)l t	METRO ARC
Detroit	443.550	+	KA8WYN	oa	KA8WYN
Detroit	444.000	+	WB8CQP	oe	DRCG
Detroit	444.225	+	KC8UV	o107.2	KC8UV
Detroit	444.900	+	KB8PO	o	I 94 RA
Drayton Plains	442.475	+	WB8BDE	o	WB8BDE
Farmington Hills	442.700	+	WA8SEL	o	FARC
Garden City	444.725	+	WD8LHR	o	WD8LHR
Livonia	442.225	+	KV8G	c t	KV8G
New Hudson	442.775	+	N8BK	o107.2	EARS
Northville	443.100	+	N8ISK	ocaltrb	I-94 RA
Novi	444.800	+	W8RS	110.9	NARC
Plymouth	444.100	+	K8HEW	oa	K8HEW
Pontiac	443.925	+	N8EQD	oea	BMW
Rochester Hills	442.925	+	K8RO	oaelz	L'ANSE ARC
Romulus	442.275	+	N8EAC	oaRBr 107.2	N8EAC
Royal Oak	442.175	+	N8NYQ	o100.0	N8NYQ
Royal Oak	443.225	+	N8EQD	c t	N8EQD
Royal Oak	443.725	+	KA8ZRR	o(ca)l t	KA8ZRR
Southfield	442.600	+	N8LDL	o	FBIRC
Southfield	443.600	+	K8RAU	o107.2	K8RAU
Southfield	444.825	+	N8ENX	o	SARA
St Clair Shores	442.000	+	N8BJZ	o	MILK RVR RA
St Clair Shores	444.625	+	WB8ZLG	t t	WB8ZLG
Troy	443.650	+	NW8Z	oae t	NW8Z
Warren	443.075	+	WQ4I	o123.0	GM ARC
Washington	442.550	+	WA1APX	o	W.A.R.T.S
Waterford	443.800	+	WD8PFP	o	WD8PFP
Westland	443.125	+	N8DJP	oeRBa 107.2	N8DJP
White Lake	444.075	+	WB8SFY	o	SMART
Ypsilanti	443.050	+	N8LBV	o	N8LBV
EASTERN					
Harbor Beach	444.950	+	N6AHW	olaeBl	MRRBG
Port Huron	442.075	+	N8BHD	100.0	N8BHD
Port Huron	443.625	+	K8DD	o	PHARTeam
FLINT					
Clio	444.600	+	WB8INH	oael	F.A.I.R.
Davison	442.875	+	KG8CT	o	KG8CT
Durand	442.625	+	N8IES	o	N8IES
Flint	442.975	+	N8NE	o	FAIR
Flint	443.675	+	WB8YWF	o	WB8YWF
Flint	444.375	+	WB8INH	oe ZA	F.A.I.R
Flint	444.450	+	N8JYI	oeazRB	N8JYI
Flushing	443.775	+	K8CA	o	K8CA
Grand Blanc	443.525	+	KB8DEE	oe	
Holly	442.250	+	N8YXD	oRBa 100.0	N8QOR

440 420-450 MHz**MICHIGAN**

<i>Location</i>	<i>Output</i>	<i>Input</i>	<i>Call</i>	<i>Notes</i>	<i>Sponsor</i>
Lapeer	442.750	+	KD8YX	o	Lapeer ARA
Owosso	444.300	+	WB8ECZ	o	WB8ECZ
Rankin	444.150	+	WD8JOF	oaelzDS	RARG
Swartz Creek	444.250	+	WD8CCF	o	WD8CCF
GENESEE COUNTY					
Burton	440.500	+	N8NER	ocae	N8NER
GRAND RAPIDS					
Byron Center	444.625	+	KD8CP	o	KD8CP
Grand Rapids	442.000	+	K8EFK	141.3	K8EFK
Grand Rapids	443.450	+	WY8P	o	WY8P
Grand Rapids	443.800	+	KA8YSM	o	IRA
Grand Rapids	444.400	+	W8DC	ola	GRARA
Grand Rapids	444.800	+	NX8D	o151.4	NX8D
Grand Rapids	444.900	+	K8IHY	o194.8	K8IHY
Grand rapids	444.100	+	WJ8R	olea	WJ8R
Holland	443.400	+	N8AGS	94.8	N8AGS
Rockford	442.075	+	K8KWD	o	K8KWD
GREENVILLE					
Greenville	444.000	+	KB8LLW	o	KB8LLW
JACKSON					
Jackson	443.175	+	WD8EEQ	oe	WD8EEQ
Jackson	444.050	+	KC8SE	o	KC8SE
Jackson	444.325	+	WJ8W	ol	WD8KHF
KALAMAZOO					
Kalamazoo	444.650	+	W8VY	oer131.8	KAL ARC
Lawton	444.475	+	KB8PL	oe ZA	KB8PL
Oshtemo Twp	444.875	+	K8DVR	o94.8	875 GROUP
Paw paw	444.975	+	KB6WJ	oe	+K8RCH
LANSING					
Charlotte	443.625	+	N8HEE	oattr brazwx	N8HEE
Dimondale	442.425	+	KD8PA	o	KD8PA
Holt	444.925	+	KE8DR	o(ca)e	DELHI
Lansing	442.050	+	N9CVU	o	N8LRB
Lansing	444.425	+	N8FOR	o	N8FOR
Lansing	444.750	+	N8KRF	oaRB	N8KRF
Mason	443.700	+	WB8RJY	otae t	WB8RJY
Owosso	442.400	+	N8DVH	oel	N8DVH
Sebewa Twp	442.525	+	KB8HWT	oRB	KB8HWT
St Johns	444.850	+	WA8RZJ	o(ca) 162.2	WA8RZJ
Wacousta	444.125	+	N8DEF	oe	WIRE
Williamston	444.575	+	N8OBU	oRBCAL	N8OBU
LAPEER COUNTY					
N Branch Twp	443.450	+	N8PWJ	o	N8PWJ
MECOSTA COUNTY					
Blanchard	443.325	+	N8HVZ	oe	N8HVZ
MONROE COUNTY					
Dundee	442.825	+	WA8EFK	oe103.5	RAISEN RA
MUSKEGON					
Fruitport	442.300	+	KE8LZ	o94.8	KE8LZ
Grand Haven	443.775	+	WA8GVK	o	WA8GVK
Holton	444.675	+	N8BMM	o	WD8MKG

MICHIGAN

<i>Location</i>	<i>Output</i>	<i>Input</i>	<i>Call</i>	<i>Notes</i>	<i>Sponsor</i>
Muskegon	442.950	+	N8KQQ	o t	N8KQQ
Muskegon	443.200	+	N8UKF	94.8	N8UKF
Muskegon	444.550	+	W8ZHO	o	M.A.A.R.C.
NORTH CENTRAL					
Higgins Lake	443.750	+	WA8CTY	o	WA8CTY
Pellston	442.000	+	WA8EFE	oae	WA8EFE
Roscommon	443.100	+	WF8R	o	WF8R
NORTHEAST					
Alpena	442.475	+	N8BIT	o(ca) zael100.0	N8BIT
West Branch	444.800	+	WB8UJB	o	OARS
NORTHWEST					
Benzonia	444.950	+	KB8FJB	o	KB8FJB
Fife Lake	444.925	+	KG8CU	o	KG8CU
Lake Leelanau	444.975	+	N8JKV	o	N8JKV
Manistee	443.350	+	KB8JI	o	KB8JI
PONTIAC					
Oxford	443.000	+	KA8CSH	o	KA8CSH
Pontiac	443.825	+	KB8CDU	o88.5	KB8CDU
PORT HURON					
Marine City	443.350	+	N8DXG	o	N8DXG
SAGINAW					
Bridgeport Twp	443.400	+	N8RDZ	o(ca)eltz AWxRB 5A	N8RDZ
Frankenmuth	442.450	+	WK8Z	o	RAF
Saginaw	444.675	+	KB8DAC	o	
SOUTH HAVEN					
Bangor	442.025	+	N8OKU	oae 131.8	N8OKU
SOUTH CENTRAL					
Nashville	440.500	+	N8UFB	SNP	N8UFB
SOUTHEAST					
Adrian	443.375	+	N8IVQ	oelz	N8IVQ
Adrian	444.675	+	W8TQE	o	ADRIAN ARC
Howell	444.525	+	N8FVF	oe	N8FVF
Lake Orion	442.575	+	N8AES	oa	N8AES
Lambertville	442.200	+	WB8ZIJ	o	Ham-A-Lot
Milford	442.375	+	WD8DWO	o	WD8DWO
Monroe County	444.550	+	N8OSC	oe100.0	+N8OSC
Westland	443.275	+	KB8BIT	oe	KB8BIT
SOUTHWEST					
Cassopolis	440.500	+	N8VPZ	SNP	N8VPZ
Cassopolis	443.550	+	N8VPZ	o	N8VPZ
Centerville	442.150	+	N8IYX	oae(ca)	ARPSA
Paw Paw	444.075	+	N8DAN	o	N8DAN
Sturgis	444.725	+	N8XFK	otta	N8PSE
TRAVERSE CITY					
Cedar	442.025	+	KF8KK	o 2A	KF8KK
Traverse City	442.500	+	W8SGR	o	Chrylnd ARC
Traverse City	444.850	+	KF8KK	o114.8	KF8KK
WEST CENTRAL					
Cedar Springs	443.075	+	NW8J	o94.8	NW8J
Hart	443.675	+	W8VTM	o	OCEANA RA

442 420-450 MHz**MICHIGAN-MINNESOTA**

<i>Location</i>	<i>Output</i>	<i>Input</i>	<i>Call</i>	<i>Notes</i>	<i>Sponsor</i>
YALE					
Yale	443.300	443.300	N8ERV	o	N8ERV

MICHIGAN - UPPER PENINSULA**UPPER PENINSULA CENTRAL**

Menominee	444.075	+	W8PIF	oe	M&MARC
-----------	---------	---	-------	----	--------

UPPER PENINSULA EAST

Manistique	444.900	+	KE8KB	c(ca)ez	KE8KB
------------	---------	---	-------	---------	-------

UPPER PENINSULA WEST

Crystal Falls	442.900	+	WA9SKA	o	WA9SKA
Houghton	444.500	+	W8YY	oae	HUSKY ARC

MINNESOTA**STATEWIDE**

Statewide	442.700	+	SNP	SNP	SNP
Statewide	443.000	+	SNP	SNP	SNP
Statewide	443.700	+	SNP	SNP	SNP
Statewide	444.325	+	SNP	SNP	SNP
Statewide	444.725	+	SNP	SNP	SNP

CENTRAL

Big Lake	443.600	+	N0JDH	oae 114.8	SHERBCRG
Elk River	442.925	+	WA0WRG	c t	NARA
St Cloud	444.350	+	W0BF	o	STCLD U

DULUTH

Duluth	443.150	+	KA0JZV	oe (ca)	KA0JZV
Duluth	443.200	+	KA0JZV	oae l to 29.680	KA0JZV
Duluth	443.750	+	N0BZZ	o	N0BZZ
Duluth	444.100	+	W0GKP	o l	ARROWHDCR
Esko	442.600	+	N0NXA	ol 94.8	N0NXA
Proctor	444.500	+	WA0RXB	o	WA0RXB

EAST CENTRAL

Forest Lake	442.050	+	WB0SYO	oae	WB0SYO
North Branch	442.950	+	N0KVL	o 100.0 lk to 6m	N0KVL

MPLS-ST.PAUL

Afton	443.350	+	N0ODO	olt	N0ODO
Andover	443.400	+	N0USE	c a e 100.0	N0USE
Anoka	443.000	+	NQ0H	SNP 110.9	NQ0H
Anoka	444.975	+	AE0X	oae 114.8	MIDWRDASN
Bayport	443.100	+	WB0OND	oeal 100.0	SARCASM
Brooklyn Ctr	444.325	+	NQ0H	SNP 131.8	NQ0H
Burnsville	444.300	+	KB0GF	o	TCRC
Chaska	442.000	+	WJ7X	o 2A l to 900 mhz	VIKINGARS
Cologne	444.600	+	KA0BFP	o e RB EXP	SCAN

MINNESOTA

Location	Output	Input	Call	Notes	Sponsor
Columbia Hts	444.000	+	WBØBWL	o lk to 145.21	MNLINK
Columbia Hts	444.550	+	KØHPY	oe l	KØHPY
Columbia Hts	444.750	+	NØFKM	o lk 114.8	NØFKM
Edina	444.175	+	NØCGD	c (ca)	MOTOLRARC
Falcon Hts	443.525	+	KBØGGT	o 100.0	FALHTARES
Gem Lake	444.950	+	WBØGDB	o 114.8	+KØLAV
Golden Valley	444.500	+	WØPZT	c t	MARC
Hopkins	443.825	+	KØCGE	o lk 77.0	HOPKINSHS
Little Canada	444.075	+	KFØFX	c (ca) e l 91.5	KFØFX
Maple Grove	444.925	+	WBØRKT	o t	WBØRKT
Maplewood	444.825	+	WBØBQG	o	3M ARC
Mpls	443.300	+	NØNKI	o t	NØNKI
Mpls	443.950	+	KØGTT	o 151.4	KØGTT
Mpls	444.125	+	KDØZ	o 114.8	TCFMC
Mpls	444.425	+	WØYC	o l to 147.15	UOFM RC
Mpls	444.650	+	NØBVE	o l	MRHA
Mpls	444.700	+	WBØYTX	o 100.0	WBØYTX
Mpls	444.775	+	NØGY Y	o(ca)z	NØGY Y
Mpls	444.875	+	WBØMPE	o	WBØMPE
Mpls	444.900	+	NØDCA	o	2966RPTGP
Richfield	444.475	+	WDØHSD	oe 118.8 lk 145.39	RICHPSAF
Shoreview	442.600	+	NØJOO	o 167.9	RAMCOESVC
St Louis Pk	444.100	+	KDØZ	o x 114.8	TCFMCLUB
St Louis Pk	444.200	+	WDØFSC	c	WDØFSC
St Paul	443.675	+	NØGOI	o 114.8	NØGOI
St Paul	444.050	+	KAØJLB	o lk	KAØJLB
St Paul	444.800	+	WDØHWT	o 114.8	MARA
Stillwater	443.450	+	NØNJG	oe link to 443.250	WASHCNTY
NORTH CENTRAL					
Gheen Hill	443.000	+	WVØO	SNP	KCARS
Int Falls	444.900	+	WVØG	oa	KCARS
Pequot Lakes	444.925	+	KBØFBL	o	KBØFBL
Warroad	443.000	+	NØLAH	SNP t lk	LKOFWRPTR
NORTHEAST					
Canyon	443.350	+	KAØJZV	o e lk to 443.200	KAØJZV
Cloquet	444.150	+	WØGKP	o	WØGKP
Gilbert	443.500	+	KDØGC	o	KDØGC
Grand Marias	444.375	+	NØBZZ	o l	NØBZZ
Hermantown	444.975	+	WØHTD	o	WØHTD
Hibbing	444.200	+	NØSDM	o 107.2	NØSDM
Hibbing	444.800	+	NØEUR	o	NØEUR
NORTHWEST					
Fergus Falls	444.200	+	KØQIK	oae	LKREGARC
Karlstad	444.975	+	KAØNWV	o a	KAØNWV

444 420-450 MHz

MINNESOTA-MISSISSIPPI

Location	Output	Input	Call	Notes	Sponsor
SOUTH CENTRAL					
Hutchinson	442.200	+	WJ7X	o e l 131.8	VIKINGARS
Mankato	442.400	+	WJ7X	o a e l 131.8	VIKINGARS
Mankato	444.675	+	KZØU	o 100.0	KZØU
Montgomery	442.400	+	WJ7X	oel 91.5	WJ7X
Rosemont	442.550	+	NKØD	oea 100.0	DAKCTYARE
St Peter	444.150	+	WQØA	o	SCAN
Waseca	442.300	+	WJ7X	o a e l 131.8	VIKINGARS
Waseca	443.750	+	WAØCJU	oa	VIKINGARS
Waseca	444.575	+	WBØZUR	o	WBØZUR
SOUTHEAST					
Austin	443.500	+	NØRZO	o a	RVRLNDTC
Fairbault	442.100	+	WJ7X	o a l 91.5	VARS
Faribault	444.625	+	WBØNKX	oe l	WBØNKX
Owatonna	444.450	+	WBØVAK	oae l	WBØVAK
Rochester	443.850	+	WØMXW	o t	ROCHARC
Winona	444.225	+	WBØBDI	oae link to 146.835	WINONARC
Winona	444.975	+	WDØELS	o 123.0	WDØELS
SOUTHWEST					
Henderson	443.625	+	KØCGE	o linked 110.9	KØCGE
Pipestone	444.775	+	KBØHBS	oe t	KBØHBS
WEST CENTRAL					
Alexandria	442.900	+	WAØVVM	o 88.5	RUNESARC
Willmar	444.800	+	WØWUG	o	RURALARE
Winthrop	442.500	+	WJ7X	o a e l 131.8	VIKINGARS
MISSISSIPPI					
Ackerman	443.650	+	NM5D	o	
Ackerman	444.900	+	NM5D	o	
Amory	444.825	+	KB5DSN	o	
Byhalia#	444.300	+	N4DRL	oaezl	N4DRL
Clermont Harb	444.150	+	WD5BJT	oal	WD5BJT
Clinton	444.000	+	KG5YV	ot100.0	JARC
Ellisville	443.900	+	N5DWU	oezl(ca) t167.9	N5DWU/ N5HOA
Gulfport	444.250	+	KA5CYR	oaez	HAR CO CD
Hattiesburg	443.700	+	W5CJR	o	
Heidelberg	444.300	+	KC5RC	oe	JC ARC
Hickory Flat	444.725	+	W4ZCD	o	NINE
Horn Lake	444.650	+	KE5ST	o	
Indianola	444.850	+	AB5DU	o	DURA
Jackson	444.325	+	KB5KGE	o	
Jackson	444.450	+	KB5LCL	oRB(ca)t141.3	
Jackson	444.600	+	KB5CO	ot100.0	JARC
Jackson	444.700	+	NC5Y	o	NC5Y
Jackson	444.800	+	KB5CO	o	

MISSISSIPPI-MISSOURI

<i>Location</i>	<i>Output</i>	<i>Input</i>	<i>Call</i>	<i>Notes</i>	<i>Sponsor</i>
Jackson/East	443.625	+	AA5RZ	o	
Laurel	443.500	+	AJ0X	oaezRB	AJ0X
Mccomb	444.875	+	N5HTQ	ot100.0	
Mchenry	444.750	+	KA5CYR	oe	HAR CO CD
Mendenhall	443.600	+	K5HYE	oe	K5HYE
Natchez	443.800	+	N5IAT	oa	
New Hebron	444.525	+	N5MRS	oa	N5MRS
Pearl	444.375	+	KB5HAV	oaet88.5	
Petal	443.350	+	N5VEI	oeRB(ca)	PAWS
Poplarville	444.850	+	WA5WRE	o	WA5WRE
Richton	444.625	+	N5OCF	oRB(ca)	N5OCF
Southaven	444.925	+	N5PYQ	o	SRA
Starkville	444.750	+	W5VZF	o(ca)RB	
Vicksburg	444.925	+	WB5TTE	oaeRB	WB5TTE
Walls	444.650	+	N5NBG	o	
Waynesboro	444.500	+	KI5WK	o	KI5WK
MISSOURI					
CENTRAL					
Eldon	444.925	+	N0GYE	o(ca)e	
Moberly	443.975	+	N0HDW	o	TriCtARC
COLUMBIA/JEFFERSON					
Columbia	444.975	+	N0LBA	oer	N0LBA
Jefferson City	443.800	+	N0LLZ	oae	CCARC
Jefferson City	444.175	+	N0VGX		
EAST CENTRAL					
Desoto	442.850	+	K0MGU	oae	+ W0NAZ
KANSAS CITY					
Blue Springs	444.950	+	W0RDL	oe	BLUSPRRPT
Excelsior Sprg	443.325	+	KF0NF		
Gladstone	444.300	+	NE0X	oaz	
Independence	444.500	+	W0AT		W0AT
Kansas City	442.025	+	N4MSE	c(ca)el	BYRG
Kansas City	442.400	+	K0LW	c(ca)el	BYRG
Kansas City	443.100	+	N0MON	o (186.2) (ca)	BYRG
Kansas City	443.350	+	WV0T	o(ca)	SEIDKR
Kansas City	443.400	+	K0LW		BYRG
Kansas City	443.650	+	KA5RYF	c	
Kansas City	443.900	+	KB0EQV		
Kansas City	444.025	+	N4MSE	cel	BYRG
Kansas City	444.050	+	WA0QFJ	oer	TWA RC
Kansas City	444.125	+	N0NKX	c(ca)	N0NKX
Kansas City	444.275	+	N0RTK		
Kansas City	444.350	+	N0AAP	o	N0AAP
Kansas City	444.650	+	KA0OTL	o (241.8)	TV4ARC
Kearney	444.200	+	W5GZT	oel	W5GZT
Parkville	442.000	+	KE0PZ	o (186.2) (ca)	BYRG
Peculiar	444.600	+	K0LW	o (186.2) (ca)	BYRG
Platte City	444.150	+	W5USI	o	W5USI
Raytown	442.300	+	WA0JSA	o	MidAmerFM

446 420-450 MHz

MISSOURI

<i>Location</i>	<i>Output</i>	<i>Input</i>	<i>Call</i>	<i>Notes</i>	<i>Sponsor</i>
NORTHWEST					
Graham	444.475	+	NØGGU	ol	NØGGU
St Joseph	443.500	+	WA7KKP		
St Joseph	444.775	+	WDØBBR		WDØBBR
St Joseph	444.925	+	WAØHBX		NØMJD
ROLLA					
Rolla	443.825	+	WØEEE		UMR ARC
Rolla	444.300	+	WS3O		
Rolla	444.750	+	NØWFL	o127.3	
SOUTH CENTRAL					
Belle	442.600	+	NØVHN		
Mountain Grove	444.950	+	KØKNC	oaez	ToARC
SOUTHEAST					
Poplar Bluff	444.975	+	KAØVZG		NØOCX
SOUTHWEST					
Branson	444.525	+	KEØSG	oel	HollistRG
Hollister	444.850	+	WA9SSO		
Jenkins	444.700	+	KBØOU	o	Private
Joplin	443.475	+	WBØUPB	o	4StARCP
Kimberling CY	444.300	+	NØNWP	o	NØNWP
Pittsburg	442.250	+	WDØGXL	oel	+NØNWZ
Springfield	444.600	+	W6OQS		CCARS
SPRINGFIELD					
Springfield	444.400	+	WØEBE	o(ca)ez	SW MO ARC
ST LOUIS					
Arnold	442.500	+	KEØPE	o(ca)e	KEØPE
Clayton	442.100	+	KDØJH		STL Rpt
Clayton	444.000	+	KØCEH		
High Ridge	444.550	+	KØRWU	c	Pilots RC
High Ridge	444.750	+	KØRWU	c	
High Ridge	444.850	+	WAØZPD	c	
High Ridge	444.950	+	KØRWU	c	
New Haven	444.900	+	KAØBWH	o	
O'Fallon	444.650	+	WBØHSI	o	StChasARC
Olivette	443.850	+	KJØA	o(ca)l	KJØA
St Charles	443.250	+	NØKQG		
St Charles	444.125	+	KEØHM	o	KEØHM
St Charles	444.775	+	KAØRFO	c(ca)l	Lake Link
St Louis	442.825	+	KØGFM	o (127.3)	SMARC
St Louis	443.150	+	NØFLC	oe	NØFLC
St Louis	443.450	+	NØDIA	oe	NWAR/EA
St Louis	443.550	+	KØGOB	o(ca)e z	UHFARA
St Louis	444.050	+	WBØDFX		14739RPTR
St Louis	444.075	+	WKØH	oe	SLPD
St Louis	444.150	+	WBØQXW	o(ca)elz	+ KØYCV
St Louis	444.325	+	KAØLDB		
St Louis	444.475	+	WQØN		
St Louis	444.625	+	WB9IGB		
St Louis	444.725	+	NØNSO	o(ca)	
St Paul	444.200	+	KAØEJQ		KAØEJQ
St Peters	444.275	+	KB3HF	oe	KB3HF

420-450 MHz 447
MISSOURI-NEBRASKA

<i>Location</i>	<i>Output</i>	<i>Input</i>	<i>Call</i>	<i>Notes</i>	<i>Sponsor</i>
WEST CENTRAL					
Concordia	442.925	+	AAØIY	oel	AAØIH
Lexington	444.875	+	NØLOG	o(ca)	NØLOG
Nevada	444.000	+	KØCB	o	KØCB
Odessa	444.525	+	NØOGZ		
MONTANA					
EAST CENTRAL					
Glendive	444.400	+	N7TGA	o	N7TGA
Sidney	444.500	+	N7KCH	o	LYARS
Sidney	444.550	+	KF7FW	ol	LYARS
NORTH CENTRAL					
Great Falls	444.350	+	N7KOR	o	GFAARC
NORTHEAST					
Plentywood	448.350	-	KB7SDF	o	HPARC
NORTHWEST					
Cut Bank	443.375	+	WB7BTS	oel	WB7BTS
Dixon	444.550	+	WB7WBJ	o	WB7WBJ
Kalispell	442.075	+	KA5LXG	oaelxz	RB FVRG
SOUTH CENTRAL					
Big Timber	448.150	-	KC7NP	oelx	BARBS
Bozeman	447.700	-	W7YB	ol	ERA
Bozeman	448.350	-	KB7KB	oelx	BARBS
Bozeman	448.450	-	AA7DG	oelx	BARBS
Bozeman	448.850	-	WB7USV	o	BARBS
Bozeman	449.900	-	KL7JGS	ol	KL7JGS
SOUTHEAST					
Billings	448.000	-	K7PO	oel	K7PO
Billings	448.250	-	KC7NP	oelx	BARBS
SOUTHWEST					
Helena	449.550	-	WB7ETT	o	WB7ETT
WEST CENTRAL					
Missoula	444.800	+	WB7SFL	o 88.5	HARC
Missoula	447.250	-	N7VLA	ol	N7VLA
NEBRASKA					
BELEVUE/OMAHA					
Bellevue	443.825	+	WBØQQK	o 179.9 (ca)eAz	BEL VOL FD
CENTRAL					
Arapahoe	444.275	+	WØJJO	oerz	WØJJO
Wood River	444.325	+	NØYTC	oe	NØYTC
York/Utica	444.200	+	WAØHOU	oA	BLUE VAL
EAST					
Tekamah	444.125	+	WBØIBT	ol 110.9	WBØIBT
EAST CENTRAL					
Blair	444.400	+	KCØR	oa	BLAIR ARC
Blair	444.525	+	WBØMWB	olA	WBØMWB
FREMONT					
Fremont	444.175	+	KAØNCR	oa	KAØNCR
Fremont	444.375	+	KFØMS	o	
Hooper	444.850	+	WBØIEN	oaelz	WBØIEN
Winslow	444.575	+	WBØHXA	oae z	LEVARRA

448 420-450 MHz

NEBRASKA

<i>Location</i>	<i>Output</i>	<i>Input</i>	<i>Call</i>	<i>Notes</i>	<i>Sponsor</i>
GRAND ISLAND					
Grand Island	443.950	+	WYØF	o 123 (ca)R/Az	GI 440
Grand Island	444.550	+	KBØAWB	o e	KLUGE
Grand Island	444.725	+	KBØKOM	o 146.2 aelz	ISLAND 440
Grand Island	444.975	+	NØWXI	oIA	NØWXI
KEARNEY					
Kearney	444.625	+	KAØRCZ	o 162.2 ae z	KAØRCZ
Kearney	444.800	+	WAØIVW	oael 146.91	WAØIVW
Kearney	444.925	+	KFØJW	oel 147.135	KFØJW
LINCOLN					
Beaver Xing	444.775	+	NØQEG	oael 147.39z	NØQEG
Lincoln	443.900	+	N4OUY	o 100.0 aez	N4OUY
Lincoln	444.100	+	WDØDMS	o	WDØDMS
Lincoln	444.225	+	KAØYWP	o(ca)ez	KAØYWP
Lincoln	444.300	+	KAØQDX	o(ca)elz	KAØQDX
Lincoln	444.675	+	KAØWUX	o(ca)e	KAØWUX
Lincoln	444.900	+	WØMAO	oer	State EOC
NORFOLK					
Norfolk	444.250	+	WA6BRE	o	EVARC
Omaha	444.050	+	KAØJTI	oe	KAØJTI
Omaha	444.600	+	KØBOY	o el	KØBOY
Omaha	444.650	+	KØBOY	o el	KØBOY
Omaha	444.800	+	WBØCXC	o	WBØCXC
Omaha	444.875	+	WBØQQK	oel 29.64z	OMA COMM
Omaha	444.950	+	WBØCMC	ox	WOWT
Yutan/Omaha	444.425	+	NØYMJ	o l	EWETAN ARC
OXFORD					
Oxford	444.975	+	KXØM	o(ca)e	KLUGE
SCOTTSBLUFF					
Gering	444.825	+	WØKAV	oaeARz	WØKAV/KWØR
SOUTH CENTRAL					
Minden	444.425	+	WØWWV	o eA	HARC
SOUTHEAST					
Fairbury	444.125	+	NØLSU	oe	NØLSU
Fairbury	444.275	+	WBØRMO	oael	JCARC
Nebraska City	446.250	446.250	NØUWW		NCARC
SOUTHWEST					
Ogallala	444.475	+	KAØVNV	oa	KAØVNV
WEST					
North Platte	444.225	+	NØHWU	ol 147.345	NØHWU
North Platte	444.725	+	NØKQS	o 173.8 az	NØKQS

NEVADA

<i>Location</i>	<i>Output</i>	<i>Input</i>	<i>Call</i>	<i>Notes</i>	<i>Sponsor</i>
NEVADA					
Angel Peak	448.525	-	N6ENL	t	N6ENL
Angel Peak	449.925	-	K7WS	ct	K7WS
Apex Peak	449.850	-	K7WS	ct	K7WS
Black Mtn	448.475	-	K7WS	ct	K7WS
Boulder City	449.100	-	WA7LAT	cel	LVRA
Henderson	447.625	-	N7YOR	o 127.3	N7YOR
Henderson	449.750	-	KA7DVN	o	KA7DVN
Hi Potosi	449.300	-	WA7HXO	e(ca)t	LVRA
Las Vegas	448.075	-	WN9ANF	al 127.3	WN9ANF
Las Vegas	448.725	-	WB6TNP	ot	WB6TNP
Las Vegas	449.350	-	WB7RRA	o	WB7RRA
Las Vegas	449.525	-	WA7GIV	c(ca)t	WA7GIV
Las Vegas	449.550	-	WA7GIV	c(ca)t	WA7GIV
Las Vegas	449.700	-	K7UGE	oa t	LVRAC
Las Vegas	449.875	-	N7SCQ	c	N7SCQ
Lo Potosi	449.175	-	WA7HXO	ote	LVRA
Lo Potosi	449.250	-	WB6TNP	ol	WB6TNP
Mt Brock	449.925	-	KB5KLJ	ct	KB5KLJ
N Las Vegas	449.675	-	WA7CYC	o	WA7CYC
Pahrump	448.850	-	N7HYV	o	N7HYV
Pahrump	449.850	-	K7WS	ct	K7WS
Pahrump	449.975	-	N7IGB	o	N7IGB
Potosi Mtn Hi	449.000	-	N6DD	ct	N6DD
Potosi Mtn Hi	449.950	-	KB6CRE	ct	KB6CRE
Potosi Mtn Lo	448.200	-	WB6DYM	ct	WB6DYM
Potosi Mtn Lo	449.400	-	W7OQF	ct	W7OQF
Potosi Mtn Lo	449.725	-	K7WS	ct	K7WS
Tokop Peak	449.850	-	WB5KLJ	ct	WB5KLJ
Xmas Tree Pass	446.100	-	KA6CYD	ct	KA6CYD
Xmas Tree Pass	448.475	-	K7WS	ct	K7WS
Xmas Tree Pass	449.025	-	WB6DYM	ct	WB6DYM
CENTRAL					
Tonopah	425.700	-	WA6MNM	c	WA6MNM
EAST CENTRAL					
Ely	444.575	+	WB7WTS	o	WB7WTS
NORTHEAST CALIFORNIA					
Susanville	443.025	+	W6EXP	o	LARA
NORTH CENTRAL					
Winnemucca	442.825	+	WO7I	o118.8	WO7I
Winnemucca	443.700	+	WA6MNM	o103.5	WA6MNM
NORTHEAST					
Battle Mtn	443.900	+	N7WVZ	o	EARC
Elko	444.950	+	WA7BWF	o	EARC
Wells	449.750	-	WA7BWF	o	EARC
NORTHWEST					
Gerlach	441.700	+	WA6MNM	o146.2	WA6MNM
SIERRA/TAHOE					
Incline Village	440.850	+	NU7Y	o100.0	NU7Y
Kings Beach	442.950	+	WA6FJS	o131.8	TPA
Lake Tahoe	442.475	+	WA6EWV	oel	TARA
Reno	440.100	+	WA7RPS	c	TMARA
Truckee	440.275	+	KJ6GM	c	KJ6GM

450 420-450 MHz

NEVADA-NEW HAMPSHIRE

Location	Output	Input	Call	Notes	Sponsor
Truckee	440.700	+	WB6ALS	oel100.0	PCSCR
Truckee	441.175	+	N7VXB	o151.4	N7VXB
WEST CENTRAL					
Fallon	444.375	+	WA6KDW	c100.0	WA6KDW
Fernley	443.500	+	WB6ALS	o100.0	WB6ALS
Hawthorne	441.900	+	WA6MNM	o123.0	WA6MNM
Minden	442.850	+	N7ZJB	o	N6ZJB
Reno	425.800	-	WA6MNM	c	WA6MNM
Reno	425.900	-	WA6MNM	c	WA6MNM
Reno	440.050	+	WB6ALS	oe100.0	WB6ALS
Reno	440.125	+	WA7RPS	cl	TMARA
Reno	443.025	+	WA7RPS	c	TMARA
Reno	443.075	+	W7TA	o	SNARS
Reno	443.700	+	WA6MNM	o103.5	WA6MNM
Reno	443.750	+	AA7QN	o127.3	AA7QN
Reno	444.025	+	WA7RPS	oa146.2	TMARA
Reno	444.350	+	N7NV	oe(ca) 123.0	USVAH
Reno	444.825	+	N7RH	oalz 123.0	WADG
Reno	444.925	+	WA7RPS	c	TMARA
Reno	444.975	+	WA7RPS	c	TMARA
Yerington	441.825	+	WB7OXP	o103.5	WB7OXP
Yerington	444.875	+	N7LPT	ol100.0	N7LPT

NEW HAMPSHIRE

CENTRAL

Concord	448.775	-	KA1OKQ	oel82.5	KA1OKQ
Epsom	444.950	+	KA1EHA	oel88.5	KA1EHA
Franklin	449.675	-	N1DYL	oel88.5	N1DYL
Henniker	442.350	+	NR1N	oel(ca) 88.5	NR1N
Laconia	446.625	-	N1LHZ	o(ca) 100.0	N1LHZ
Warner	447.675	-	NR1N	88.5oelx	NR1N/ WA1ZYX

SOUTH CENTRAL

Amherst	448.425	-	KC1IY	o88.5	KC1IY
Goffstown	441.800	+	KC2LT	o88.5	KC2LT
Goffstown	443.200	+	WA1VQP	o	435 ARA
Goffstown#	448.000	-	KA1JVC	c	NYNES
Hollis	446.175	-	N1IMO	oael88.5	N1IMO
Hudson	449.975	-	WA1SOT	o88.5	WA1SOT
Manchester	441.400	+	N1JHI	o88.5	N1JHI
Mount Vernon	447.125	-	WA1HCO	o	WA1HCO
New Boston	448.675	-	W1VTP	88.5	W1VTP
Peterboro	443.350	+	KA1OKQ	erlx110.9	WorldNet
Peterborough#	448.000	-	KA1JVC	c	NYNES

SOUTHEAST

Candia	449.525	-	N1QGJ	o88.5	N1QCJ
Chester	442.550	+	K1JC	o85.4	K1JC
Chester	449.325	-	WA1DMV	o	WA1DMV
Deerfield	449.450	-	WA1ZYX	oelx123.0	Sadlbk Mtn.

NEW HAMPSHIRE-NEW JERSEY

Location	Output	Input	Call	Notes	Sponsor
Derry	441.550	+	WB1FLD	oe(ca) 85.4	+W1XR +KA1FYB
Derry	449.625	-	K1MNS	o(ca) 85.4	IntrStRS
Milton	447.525	-	WA1T	o192.8	KA1JBL
Northwood	447.025	-	WB1APP	o	WB1APP
Pelham	443.150	+	KM1H	o88.5	Yankee Clipper
Salem	449.775	-	W1GPV	oe	Mt Moriah
SOUTHWEST					
Gilsum#	448.000	-	KA1JVC	c	NYNES
Keene	443.800	+	WA1ZYX	oel141.3	KA1QFA
WHITE MOUNTAINS					
Franconia	449.875	-	WA1ZYX	oelx 123.0	Cannon Mtn.
Sargents Pur	448.225	-	WA1PBJ	oelx88.5	NETARC
Sargents Pur	448.975	-	W1NH	erlx141.3	NHOEM

NEW JERSEY

ALL TSARC AREAS

440.475			SNP	Aux Link
440.500			SNP	Aux Link
440.525			SNP	Aux Link
440.975			ROSE	ypkt
441.000			SNP	ypkt
441.025			SNP	ypkt
441.050	+		SNP	TCP/IP ypkt
441.790			SNP	Control
441.800			SNP	Control
441.810			SNP	Control
445.475			SNP	Aux Link
445.500			SNP	Aux Link
445.525			SNP	Aux Link
446.000			SNP	Call Freq
446.025			SNP	ypkt
446.075			SNP	ypkt
446.790			SNP	Control
446.800			SNP	Control
446.810			SNP	Control

ATLANTIC

Atlantic City	447.225	-	WA3BXW	o 131.8	BEARS
Pleasantville	443.250	+	WA2ESD	t 146.2	SPARC

BERGEN

Alpine	442.900	+	W2EHD	o(ca)lz 141.3	CRRC
Alpine	446.525	-	W2VH	o(ca)el 107.2	MJ ARMSTRO
Alpine	449.225	-	W2NV	c	
Cliffside Park	441.250	+	KA2AYR	c	EAST BERGE
Elmwood Park	442.000	+	WA2SQQ	olt2581	TOUCH TONE
Fort Lee	441.150	+	WB2HUS	c	
Fort Lee	441.300	+	WB2UVU	o114.8	
Fort Lee	443.950	+	K2KLN	o141.3	METROPLEX
Franklin Lakes	443.100	+	K2GCL	oer141.3	BCFMA

452 420-450 MHz

NEW JERSEY

<i>Location</i>	<i>Output</i>	<i>Input</i>	<i>Call</i>	<i>Notes</i>	<i>Sponsor</i>
Hackensack	441.850	+	WA2UXC	oe	
Hackensack	442.700	+	WB2ZNP	oe141.3	
Hasbrouck Hts	442.500	+	K2OMP	o(ca)	
Midland Park	444.900	+	WA2CAI	o(ca)114.8	
Oakland	444.150	+	W2PQG	o(ca) e141.3	1star-7star RPTR
Oakland	446.175	-	WA2SNA	oa	RAMAPO MOU
Paramus	444.100	+	W2AKR	ore l141.3	Bergen Cou
Park Ridge	441.950	+	KA2MRK		OEM USE ON
Park Ridge	443.600	+	N2HDW	ol114.8	
Ramsey	445.775	-	KA2WEU	o141.3	
WoodRidge	443.750	+	WB2IKB	o(ca)elz 141.3	LINK ON 44
BURLINGTON					
Burlington	447.925	-	WA2EHL	o	WA2EHL
Willingboro	442.050	+	WB2YGO	(ca) e	WARG
CAMDEN					
Berlin	444.650	+	N3KDV	(ca) t 131.8	N2KDV
Cherry Hill	444.900	+	WB3BDC	e 131.8	WB3BDC/HAR
Haddonfield	447.775	-	N2FET	(ca) t 131.8	THERG
Pine Hill	442.350	+	K2CJX	(ca) 131.8	CCARAI
Waterford Works	442.300	+	KA2PFL	(ca) t l 131.8	KA2PFL
Waterford Works	444.450	+	W2FLY	t 146.2l	W2FLY
CAPE MAY					
Cape May	447.325	-	WA3BXW	o 131.8	BEARS
EAST CENTRAL					
Deal	449.000	147.825	K2KMT	e(ca)lb 203.5	OMARC
ESSEX					
Cedar Grove	442.750	+	KF2GG	141.3	KF2GG
Irvington	449.475	-	N2JGC	o(ca)rz 114.8	I-ART
Livingston	448.975	-	W2VDH	o(ca)te	ST. BARNAB
Newark	446.900	-	N2BEI	o(ca) elrz141.3	SCJRA
Newark	447.875	-	W2QR	oer	ESSEX CO
Verona	448.875	-	N2HRH	146.2	MEARC
West Orange	442.600	+	N2MH	o141.3	
West Orange	446.575	-	WB2WTJ	oe107.2	NEWARK AR
GLOUCESTER					
Pitman	442.100	+	W2MMD	t 131.8	Gloucester
HUDSON					
Kearny	435.000	-	KB2ITZ	c t	HAR
Jersey City	440.625	+	WB2TAW	o141.3	
Jersey City	447.425	-	KF2J	oe1B1203.5	
West New York	447.175	-	WB2ZTH	c	
HUNTERDON					
Califon	448.075	-	N3JRK	o(ca)tl162.2	

NEW JERSEY

Location	Output	Input	Call	Notes	Sponsor
Cherryville	444.850	+	K2TKN	olezr 141.3	CHERRYVILL
MERCER					
Highstown	442.200	+	N2GBK	A t e 131.8	N2GBK
Lawrenceville	443.900	+	K3ADS	t 94.8	K3ADS
MIDDLESEX					
Colonia	445.925	-	NT2G	c	
Colonia	445.975	-	KM2G	c	
East Brunswick	443.150	+	WB2HEK	o141.3	WB2HEK
Fords	444.400	+	K2IEZ	oe141.3	WOODBRI
Kendall Park	443.400	+	WA2WSK	oe141.3	S BRUN OEM
New Brunswick	440.800	+	KA2AHS	o(ca)er 141.3	MIDDLESEX
Old Bridge	441.700	+	NA2J	o141.3	
Old Bridge	443.650	+	WB2HKK	o141.3	
Piscataway	441.950	+	WA2NPP	oe(ca) 141.3	RUTGERS HR
Sayreville	443.200	+	K2GE	o141.3	RARITAN BA
Sayreville	446.325	-	KA2AHS	o(ca)er 141.3	MIDDLESEX
South Amboy	440.250	+	WB2FYF	o67.0	
South Amboy	446.900	-	N2BEI	o(ca) elrz118.8	SCJRA
South Brunswic	449.275	-	K2HHG	oe141.3	SB OEM
South River	443.550	+	WB2SNN	oe141.3	SOUTH RIVE
South River	444.250	+	NE2E	o141.3	
MONMOUTH					
Aberdeen	442.150	+	WB2SMA	o192.8	
Asbury Park	449.075	-	KC2Q	127.3	South Cent
Belmar	440.450	+	KD2NX	c	
Holmdel	448.725	-	W2GEZ	oe141.3	GDN STATE
Keyport	446.825	-	KB2ABD	o(ca)123.0	
Long Branch	448.125	-	WR2M	o(ca)el	
Ocean Twp	443.000	+	N2IHN	oaez 127.3	OMARC
MORRIS					
Chatham	449.175	-	WB2CMK	o141.3	
Kinnelon	448.825	-	WA2IKL	oe141.3	
Long Valley	440.950	+	N2OUQ	o141.3	
Morris Plains	443.250	+	K2PBP	oe141.3	MORRIS CTY
Parsippany	440.100	+	WA2UEM	oe141.3	
Randolph	441.500	+	WA2SLH	o141.3	
Rockaway	446.625	-	KB2ENF	o	
Succasunna	447.775	-	WT2S	o	
OCEAN					
Eagleswood Twp	442.750	+	KA2PFL	(ca) e l 131.8	KA2PFL
Jackson	440.300	+	WB2HAE	o131.8	
Jackson	440.425	+	WB2SLQ	o156.7	Metro 70
PASSAIC					
Haledon	442.300	+	WB2CKD	o(ca)e141.3	
Little Falls	440.500	147.825	K2MFF		NJIT ARC

454 420-450 MHz

NEW JERSEY-NEW MEXICO

<i>Location</i>	<i>Output</i>	<i>Input</i>	<i>Call</i>	<i>Notes</i>	<i>Sponsor</i>
Little Falls	440.900	+	KQ2H	c	W. ORANGE
Little Falls	443.050	+	WV2ZOW	c	ATL REGION
Wanaque	442.150	+	WA2WYW	o	
West Milford	444.600	+	KB2BLX	oaer141.3	
West Patterson	442.550	+	W2FCL	c	LAND ROVEF
SALEM					
Pedricktown	449.475	-	N3EZI	t 131.8	N3EZI
Penns Grove	442.500	+	WB3IKP	t 131.8	WB3IKP
SOMERSET					
Bedminster	443.900	+	N2HRH	otl156.7	
Breenbrook	444.500	+	N2EFO	o(ca)l 141.3	SUBURBAN
Bridgewater	444.950	+	WA2OCN	oelr141.3	
SOMERSET					
Greenbrook	447.125	-	N2IKJ	oe(ca)141.3	
WATCHUNG					
Greenbrook	447.525	-	KQ2H	ol146.2	
Neshanic	448.175	-	WA2OCN	oelr141.3	
SOMERSET					
Warren	445.725	-	KD2EL	oe	PSARA
SUSSEX					
Branchville	443.000	+	N2ERH	or	SCARC
Hardiston Twp	449.075	-	N2HMM	oelr141.3	VERNON RAC
Hopatcong	440.850	+	WR2M	o(ca)el	
Hopatcong	446.775	-	AA2GA	o(ca)141.3	
Stanhope	441.200	+	N2KWO	oel	STANHOPE
Stanhope	448.675	-	N2KWO	ol	
UNION					
Clark	441.650	+	WO2M	o4A	CLARK OEM
Elizabeth	434.475	+	KB2OOJ	o	
Elizabeth	440.650	+	KB2ABD	o(ca)lz123.0	
Elizabeth	442.400	+	WB2CMN	oe	WB2CMN
Hillside	445.275	-	WB2THP	c	
Murray Hill	449.975	-	W2LI	o(ca)elx 141.3	TRI-CTY RA
Springfield	445.525	-	WA2MCZ	c	
Springfield	449.525	-	A12P	o(ca)e	
Union	446.375	-	WA2WUX	o(ca)e 141.3	RAHWAY VAL
WARREN					
Bloomsbury	449.575	-	KB2QU	o151.4	N3MSK
Buttsville	448.925	-	N2KWO	oel	
Glen Gardner	441.400	+	KF2BH	o	WJDXG
NEW MEXICO					
ALBUQUERQUE					
Albuquerque	443.000	+	W8GY	ol	URFMSI
Albuquerque	443.550	+	K5FSB	o(ca)e 77.0	K5FSB
Albuquerque	443.600	+	WA5OIP	oe	AUHFR
Rio Rancho	444.700	+	WA7YEJ	oel	Intel ARC
Sandia Crest	442.600	+	K5FSB	ox77.0	K5FSB
Sandia Crest	444.000	+	WA5VKY	oelx	AACC

NEW MEXICO-NEW YORK

<i>Location</i>	<i>Output</i>	<i>Input</i>	<i>Call</i>	<i>Notes</i>	<i>Sponsor</i>
CENTRAL					
Belen	444.525	+	WB9ERE	ol67.0ex	URFMSI
Capilla Pk	443.300	+	K5FSB	olx100.0	ABQUHF
Socorro	444.750	+	WB5TGR	olx	WB5TGR
EAST CENTRAL					
Clovis	443.750	+	WA5EMA	o(ca)e	WA5EMA
Ft Sumner	444.325	+	WA5IHL	ol100.0x	WA5IHL
NORTH CENTRAL					
Chama	444.825	+	K5HSO	ol67.0	BrazosARC
Las Vegas	444.375	+	WA5IHL	ol100.0x	WA5IHL
Los Alamos	442.275	+	WA6SCW	oea	WA6SCW
Los Alamos	442.650	+	WA6SCW	oex	WA6SCW
Los Alamos	444.650	+	WB5AOX	ol	WB5AOX
Los Alamos	444.775	+	WD9CMS	oe131.8	WD9CMS
San Antonio Pk	443.900	+	N0CAM	olex	CMRG
Taos	444.100	+	WU5B	oRBe- SUN	WU5B
NORTHEAST					
La Questa Pk	444.400	+	N7JNI	o100.0	Mora ARC
Sierra Grande	444.800	+	K5LMI	oelx 100.0	K5LMI
NORTHWEST					
Deza Bluffs	444.000	+	N7JVO	ce	FCUHFA
SOUTH CENTRAL					
Alamogordo	444.700	+	W7MBH	o(ca)	Alamo ARC
Alamogordo	444.825	+	WA5KUI	oe127.3	WA5KUI
Alamogordo	444.975	+	KA5MUM	c(ca)e 100.0	KA5MUM
Caballo Mtn	448.500	-	WD5FIH	o(ca)ex 114.8	SierraARC
Caballo Mtn	448.575	-	N5LTC	oxel 100.0	KA5OYO
Caballo Mtn	449.300	-	WD5FIH	oxe114.8	SierraARC
Deming	449.850	-	N5WSB	oe100.0	LumaCARRC
Ruidoso	443.600	+	AA5NI	ol	AA5NI
SOUTHEAST					
Artesia	442.000	+	KU5J	ol	KU5J
Artesia#	447.300	-	KU5J	o	KU5J
Carlsbad	444.250	+	WA9TTV	ol	WA9TTV
Dark Canyon	444.050	+	WA5QMJ	ol162.2	WA5QMJ
Roswell	444.400	+	W5LUT	o	W5LUT
SOUTHWEST					
Black Pk	448.050	-	N5GLQ	oelx 100.0	Gila ARS
Silver City	448.800	-	WY5G	o100.0	WY5G
WEST CENTRAL					
Mt Taylor	444.950	+	WB5EKP	olx100.0	Zuni RC
NEW YORK					
ALL TSARC AREAS					
	440.475		SNP	Aux Link	
	440.500		SNP	Aux Link	
	440.525		SNP	Aus Link	

456 420-450 MHz

NEW YORK

<i>Location</i>	<i>Output</i>	<i>Input</i>	<i>Call</i>	<i>Notes</i>	<i>Sponsor</i>
	440.975		ROSE	ypkt	
	441.000		SNP	ypkt	
	441.025		SNP	ypkt	
	441.050		SNP	TCP/IP ypkt	
	441.075		SNP	ypkt	
	441.790		SNP	Control	
	441.800		SNP	Control	
	441.810		SNP	Control	
	445.475		SNP	Aux Link	
	445.500		SNP	Aux Link	
	445.525		SNP	Aux Link	
	446.000		SNP	Call Freq	
	446.025		SNP	ypkt	
	446.075		SNP	ypkt	
	446.790		SNP	Control	
	446.800		SNP	Control	
	446.810		SNP	Control	
ALBANY/TROY					
Grafton	442.200	+	WS2B	o(ca) elzRA	RENS RACES
Grafton	442.200	146.160	WS2B	o(ca) elzRA	Rens. RACES
Grafton	442.200	147.780	WS2B	o(ca) elzRA	Rens. RACES
BINGHAMTON					
Binghamton	442.450	+	N2LZM	o	BURS
Binghamton	443.800	+	W2EWM	oe	
Endwell	444.550	+	AA2EQ	o	
Owego	444.100	+	WA2QEL	o	SVARA
Port Crane	443.850	+	WA3WKA	o	
BRONX					
Bronx	440.600	+	NY4Z	o203.5	EINSTEIN
Bronx	442.050	+	KE2KL	o141.3	SOUTH BRON
Bronx	443.300	+	W2XV	o(ca) 88.5	WESTCHESTE
Bronx	448.375	-	WA2LAF	c	
CAPITOL DISTRICT					
Albany	444.000	+	KA2UWD	o	
Albany	444.500	+	KA2PKH	ol	MC ARC
E Poestenkil	444.400	+	WA2WNI	y	GRAFTON UR
E Poestenkill	444.950	+	WA2WNI	ol	GURU
Grafton	442.950	+	K2CBA	o	GURU
Knox	444.350	+	WB2QBQ	o	
New Scotland#	448.000	-	KA1JVC	c	NYNES
Schenectady	442.300	+	K2AE	al	SARA
Schenectady	444.200	+	K2AE	ola	SCHDY ARA
Troy	444.850	+	KA2NMP	ol	NiMoRC
Troy	447.025	-	NY2U	o	TROY ARA
Troy	448.425	-	W2LWX	ole	TEL PIONRS
Troy	448.975	-	WA2GBO	o	
CENTRAL					
Canastota	442.550	+	N2JEU	o	
Canastota	443.000	+	KF2AD	o	

NEW YORK

<i>Location</i>	<i>Output</i>	<i>Input</i>	<i>Call</i>	<i>Notes</i>	<i>Sponsor</i>
Cazenovia	442.450	+	KF2EZ	oarz	
Groton	444.900	+	N2MOW	o	MoCarolARG
Martville	444.150	+	KA2EGA	o	
CORTLAND					
Cortland	444.450	+	WA2VAM	o	FLRA
Cortland	448.975	-	KB2FAF	o	
DUTCHESS					
Hyde Park	443.400	+	N2IGU	oypkt	
Hyde Park	446.325	-	WA2RKN	oypkt	
LaGrangeville	449.975	-	N2CJ	oe88.5	RACES
Mt Beacon	449.575	-	WA2GZW	o	MT BEACON
Poughquaq	440.425	+	WB2SLQ	ol156.7	Metro 70
EAST CENTRAL					
Cobleskill	421.275	+	WA2ZWM	oal	SARC
Cobleskill	442.500	+	WA2ZWM	o	SCHOHA ARA
Cooperstown	442.350	+	WA2SAF	oer	OCARA
Oneonta	442.250	+	W2SEU	oel	OTSEGO ARC
Walton	443.000	+	K2NK	oepl	
ELMIRA/ITHACA					
Elmira	444.200	+	KA3EVQ	oael	ROOKIES
Ithaca	443.900	+	WA2EES	o	TOM CO ARC
FINGER LAKES					
Auburn	442.400	+	KA2STV	o	
Auburn	444.650	+	K2INH	o	
Avon	444.550	+	WB2HYP	o	
Bath	442.600	+	N2OLA	op	
Canandaigua	443.950	+	W2OOI	o	
Geneva	449.075	-	KA2NDW	oe	
Hammondsport	442.750	+	N2CEH	o	S Tier RpA
Hammondsport	442.950	+	KV2W	o	KEUKA LARC
Middlesex	442.500	+	WB5MUH	o	
Naples	442.450	+	WJ2Y	ol	TELCOURIER
Penn Yan	442.250	+	N2HLT	oal	
Penn Yan	443.550	+	N2HLT	o	
Prattsburg	444.750	+	K2MLT	ol	BULLY HLRC
Prattsburg	442.850	+	N2TPR	oae	
Skaneateles	442.300	+	W8JGP	oae	
Skaneateles	443.100	+	N2HYN	o	W.A.R.S.
South Bristol	444.700	+	N2HJD	o	
Springwater	444.500	+	WA2DHB	oel	LVGSTN ARS
Watkins Glen	444.800	+	N2IED	ol	Bvr Dam AR
GLENS FALLS					
Glens Falls	443.450	+	KT2M	or	SEMO
NORTH					
Hartford	443.500	+	N2GZY	oer	SO ADIR RG
HUDSON VALLEY					
Chatham	444.150	+	WA2PVV	oe	COL CRA
Kingston	442.050	+	W2XL	o103.5	Hud Valley
Peekskill	449.575	-	WA2GZW	o	MT BCN ARC
KINGS					
Brooklyn	441.100	+	KB2MXV	c	
Brooklyn	445.125	-	WB2PTV	ol136.5	
Brooklyn	446.225	-	WB2SLV	o162.2	

458 420-450 MHz

NEW YORK

Location	Output	Input	Call	Notes	Sponsor
Brooklyn	446.675	-	W2CMA	o114.8	
Brooklyn	446.725	-	WB2WTJ	oe107.2	BROOKLYN
Brooklyn	447.925	-	KB2OZ	c	
Brooklyn	448.475	-	WA2SNQ	o127.3	
Brooklyn	449.375	-	WB2STQ	o136.5	AUDIO-VISU
NASSAU					
East Meadow	443.325	+	K2GLP	o141.3	ROCK HILL
East Meadow	443.800	+	KB2CIP	o(ca)elz114.8	
East Meadow	444.750	+	WB2ERS	o110.9	INTERPLEX
Hempstead	449.675	-	WA2QJS	c	QUEENS TEL
Malverne	446.425	-	WB2WAK	o136.5	
Mineola	441.350	+	WA2YNH	c	PLAZA RPTR
Mineola	442.350	+	N2FLF	t	NCWA
New Hyde Park	445.375	-	K2CJP	o114.8	NFRC
North Massapeq	440.950	+	WB2IBO	o114.8	AMSAT NA
Plainview	446.475	-	WB2WAK	c	PHOENIX AR
Plainview	447.200	-	KB2TZ	c	441&6.325
Plainview	447.975	-	WB2CYN	oe136.5	PHOENIX AR
Plainview	448.525	-	WB2WHH	c	PLAINVIEW
Plainview	449.125	-	WB2NHO	o136.5	LIMARC
Plainview	449.775	-	K2SF	c	
Syosset	440.300	+	N2OCN	oe(ca)114.8	
Syosset	447.950	-	N2HBA	c	
Valley Stream	448.625	-	KD2QC	o(ca)lz 136.5	KD2QC
NEW YORK CITY					
Manhattan	440.350	+	WA2WCB	o103.5	METROCOM
Manhattan	440.425	+	WB2SLQ	c	Metro 70
Manhattan	440.750	+	WB2BAL	o192.8	AWESOME
Manhattan	441.600	+	K2RPC	oypkt	
Manhattan	441.750	+	K2KLN	o141.3	METROPLEX
Manhattan	442.450	+	KF2J	oBI179.9	
Manhattan	443.275	+	WB2CUX	o110.9	METROCOM
Manhattan	443.700	+	WA2TLI	c	BEARS
Manhattan	443.950	144.850	K2KLN	oelz	METROPLEX
Manhattan	444.050	+	KK2T	oe114.8	APPLE ARC
Manhattan	444.550	+	WA2UYP	114.8	INTERPLEX
Manhattan	445.075	-	N2CXJ	c	Alive Netw
Manhattan	445.175	-	NB2A	ox141.3	LAW ENFORE
Manhattan	446.275	-	NY4Z	o(ca)el 151.4	Alive Netw
Manhattan	446.875	-	W2PAV	oBI88.5	RAAG
Manhattan	446.900	-	N2BEI	o(ca)elrz 136.5	SCJRA
Manhattan	447.825	-	WA2YEG	o(ca)e 107.2	MAARC
Manhattan	448.500	-	WA2SNQ	o127.3	
Manhattan	449.025	-	WB2EQX	o123.0	
Manhattan	449.300	-	WB2GAD	c	QUEENS TEL
Manhattan	449.325	-	WA2DHF	o136.5	
Manhattan	449.425	-	WB2SLQ	c	Metro 70
Manhattan	449.625	-	WA2RXQ	o156.7	RA RPTR
Manhattan	449.800	-	WB2ZSE	c	

NEW YORK

<i>Location</i>	<i>Output</i>	<i>Input</i>	<i>Call</i>	<i>Notes</i>	<i>Sponsor</i>
New York	448.575	-	N2HDW	o	The 8575
NORTH					
Canton	444.850	+	N2IGN	o 5Z	NiMo ARC
NORTHEAST					
Plattsburgh	447.775	-	WA2LRE	oelr 110.9	Clin RACES
Plattsburgh	449.775	-	W2UXC	oe	ChmpVlyRC
Plattsburgh	449.825	-	N2MMV	o 100.0	Interplex
Whiteface Mtn	447.775	-	N2JKG	crt	Clin RACES
NORWICH					
Guilford	442.650	+	KA2NKD	o	
Guilford	443.600	+	WA2EYH	o	CHNNGO ARA
ORANGE					
Finchville	443.800	+	WA2EHI	ypkt	
Finchville	449.525	-	WA2VDX	o123.0	WA2VDX
Middletown	443.700	+	KB2DDX	o	
Mount Hope	443.350	+	WB2SLQ	o(ca)l 74.4	70 CMTR AS
New Windsor	449.275	-	KE2AM	o(ca)el103.5	
Newburgh	449.475	-	WA2GZW	oaexp123.0	
Port Jervis	440.450	+	K2KQZ	o151.4	
Port Jervis	445.025	-	K2KQZ	o156.7	
Port Jervis	445.925	-	KB2TM	c	
Slate Hill	442.850	+	WA2ZPX	o	
Sparrow Bush	447.975	-	WB2HWY	c	
OSWEGO					
Hannibal	442.350	+	KB2AUJ	o	Co. ARES
PUTNAM					
Lake Carmel	445.875	-	KG1O	oer114.8	PUTNAM EME
Patterson	448.125	-	KA2NAX	o82.5	
Peekskill	449.925	-	KB2CQE	oe179.9	PEEKSKILL
QUEENS					
Astoria	447.325	-	KB2FHB	o100.0	HELLENIC
Corona	444.200	+	WB2ZZO	o(ca)el 136.5	HALL OF SC
Flushing	440.550	+	KB2FUT	o(ca)ez	QUEENS COL
Flushing	440.700	+	WB2HWW	o(ca)lz 141.3	ELECTCHEST
Flushing	448.575	-	WB2CPE	o114.8	8575 GROUP
Glen Oaks	447.275	-	KB2LFX	c	
Glen Oaks	449.825	-	WB2VTJ	c	
Glendale	445.225	-	WB2OLB	o	
Key Gardens	449.725	-	WA2RYY	o114.8	
Long Island City	444.850	+	N2FDJ	o123.0	EARS
Queens	442.100	+	WB2IEI	c	LI FM ASSO
Queens	442.650	+	WB2QBP	c	AMER RED
Quenns	446.975	-	WA2RSW	o114.8	EBONAIRE
Woodside	445.025	-	K2KQZ	o156.7	
RICHMOND					
Staten Island	440.000	+	K2KQZ	o156.7	
Staten Island	445.325	-	W2CWW	o156.7	SI ARA
Staten Island	445.575	-	N2EHN	o141.3	
Staten Island	445.825	-	KA2PBT	o156.7	SI UHF RPT

460 420-450 MHz

NEW YORK

<i>Location</i>	<i>Output</i>	<i>Input</i>	<i>Call</i>	<i>Notes</i>	<i>Sponsor</i>
Staten Island	447.075	-	KW2V	o114.8	
Staten Island	447.225	-	N2CBU	o192.8	NBFFRC
Staten Island	447.375	-	WA2JWR	o156.7	NYC RPTR
Staten Island	447.575	-	KA2CUS	o127.3	
Staten Island	447.675	-	WB2BTD	o156.7	
Staten Island	447.725	-	KA2YBF	o156.7	
ROCHESTER					
Brighton	443.450	+	WA2YZT	ol	
Fairport	442.050	+	WB2SSJ	o	
Fairport	447.175	-	WB2SSJ	ol	
Honeoye	443.000	+	WA2ZNC	o	
Mendon	442.100	+	N2MXG	o110.9	RRRA
Rochester	442.000	+	W2TR	o	GRIDD
Rochester	442.650	+	K2SA	ol	
Rochester	442.800	+	N2HJD	oaerzl	
Rochester	442.900	+	N2HJD	orl	RRRA
Rochester	443.200	+	WA2EGL	o	KODAK ARC
Rochester	443.600	+	WB2IMT	o	
Rochester	443.700	+	K2VI	ol	
Rochester	443.850	+	WA5VHU	o	
Rochester	443.900	+	KB2CHY	o	RRRA
Rochester	444.400	+	KB2PT	o	HARRIS ARC
Rochester	444.600	+	W2KZD	o	
Rochester	444.950	+	WB2HYP	o	GRIDD R N
Rochester	449.825	-	KE2MK	oael	XEROX ARC
Webster	442.700	+	WA2AAC	or	RRRA
ROCKLAND					
Orangetown	443.850	+	K2IBW	o114.8	ROCKLAND
Orangetown	444.850	+	K2CIB	c	ROCKLAND
Pearl River	446.075	-	K2LSA	o(ca)e 114.8	STATE LINE
SARATOGA					
Saratoga Sprg	448.225	-	WA2UMX	olrze	SRTGA RACE
SOUTH CENTRAL					
Horseheads	442.150	+	KA3EVQ	o	ROOKIES
SUFFOLK					
Centereach	444.600	+	KA2JOB	o146.2	
Cold Spring	447.950	-	WB2CIK	c	
Farmingville	448.175	-	K2VL	o114.8	
Farmingville	448.925	-	WA2GWP	114.8	R.S.R. ARC
Fort Salonga	449.275	-	AA2KL	o114.8	
Greenlawn	447.625	-	WA2AMX	o	
Greenport	440.050	+	N3VT	or	Peconic Am
Hauppauge	441.200	+	N2DHC	o114.8	RAT PACK
Holbrook	446.025	-	WA2HFG	o100.0	
Huntington	446.125	-	W2HAP	o	LIDXA
Huntington	448.225	-	WA2UZE	o114.8	HUNTINGTON
Huntington	448.500	-	WA2SNQ	o114.8	
Huntington	448.525	-	WA2SNQ	e t	
Huntington	448.675	-	KJ2I	o141.3	HUNTINGTON
Huntington Sta	449.000	-	WA2VMV	o114.8	CENTRAL IS
Islip Terrace	449.625	-	KE2LE	c	SC VHF/UHF
Kings Park	448.425	-	WA2PNU	c	LARKFIELD

NEW YORK

<i>Location</i>	<i>Output</i>	<i>Input</i>	<i>Call</i>	<i>Notes</i>	<i>Sponsor</i>
Kings Park	448.475	-	WA2SNQ	o114.8	
Manorville	444.700	+	WA2ORS	c	GABAMFKRA
Manorville	448.325	146.220	W2OQI	elt	RH RA
North Babylon	446.775	-	KB2UR	o(ca) z114.8	SOUTH SHOR
Port Jefferson	449.525	-	WA2UEC	o114.8	RCARC
Rocky Point	443.900	+	N2FXF	o(ca)146.2	
Sayville	440.200	+	AA2GT	o(ca)elz 114.8	SOUTH SAYV
Selden	448.825	-	WA2VNV	o114.8	SBRA
Selden	448.975	-	KF2J	o1B136.5	
Setauket	449.175	-	K2TKE	o114.8	WARD MELVI
Smithtown	448.775	-	N2HII	orez114.8	
SMIHTOWN					
Southold	448.325	-	W2OQI	o107.2	ROCK HILL
Southold	448.325	146.820	W2OQ	o1 t	RH RA
Upton	442.400	+	WA2KSM	o(ca)erz 114.8	B'HAVEN NA
West Sayville	449.725	-	WA2RYY	o114.8	
Yaphank	446.625	-	W2DQ	o(ca)relz 114.8	SUFFOLK CT
SYRACUSE					
Casenovia	444.000	+	N2LZI	oae	
Clay	443.100	+	WA2AUL	o	
Clay	444.100	+	N2DCI	oelz	
Elbridge	443.800	+	N2HQI	o	
Liverpool	443.200	+	W2ISB	o	
Liverpool	443.850	+	WB2FTX	o	
Manlius	444.000	+	N2LZI	oae	
Syracuse	442.200	+	WA2LHP	o	
Syracuse	442.900	+	N2NUP	o103.5	
Syracuse	443.300	+	WA2ISC	o	LARC
Syracuse	443.350	+	KA2CTN	op	
Syracuse	443.400	+	KA2CTN	oelz	
Syracuse	443.500	+	W2ISB	o	SYR UN ARC
Syracuse	444.200	+	WB2JOD	oa	NYMO DTers
Syracuse	444.500	+	K2BFH	ol	NiMo ARC
Syracuse	448.875	-	KA2OOP	o	
ULSTER					
Marlboro	447.725	-	WA2BXX	oe	
Wawarsing	445.725	-	WB2BQW	c(ca)l	
Woodstock	449.175	-	KQ2H	oel146.2	
UTICA/ROME					
Ilion	444.400	+	N2FBB	o	
March	442.150	+	N2GNH	o(ca)le	
Oneida	429.925	-	WB2CLK	o	
Rome	442.800	+	WA2RNG	o	
Rome	444.150	+	NF2B	o	ROME ARC
Rome	444.250	+	W2OFQ	ol	ROME ARC
Utica	442.100	+	KA2UWD	oel	IBARC
Utica	444.600	+	K2GVI	ol	
Utica	444.850	+	W2JIT	oa	DRFLD RA
Verona	443.650	+	KA2NIL	oael	

462 420-450 MHz

NEW YORK

Location	Output	Input	Call	Notes	Sponsor
Waterville	444.750	+	WF2V	o	
Westmoreland	444.700	+	K2GVI	ol	
Westmoreland	444.800	+	K2GVI	ol	
Westmoreland	444.900	+	K2GVI	ol	
WATERTOWN					
Dexter	442.500	+	N2JNF	o	
Watertown	442.450	+	K2BFH	ole	NiMoARC
Watertown	443.150	+	KE2UA	oaexlz	
Watertown	444.050	+	WA2JHU	o	
WAYNE/OSWEGO					
Fulton	442.950	+	W2TQF	olr	
Newark	442.400	+	WB2CBX	ol	DRUMLINS A
Ontario	444.950	+	KA2CKR	o	
Palmyra	444.250	+	WA2EWU	o	RF COM ARC
Phelps	443.750	+	WA2DGS	oal	ROOKIES
WEST CENTRAL					
Corning	444.350	+	N2IED	oa	CARA
WESTCHESTER					
Bedford	444.450	+	WB2AGF	c	WESTROCK
New Rochelle	445.675	-	K2YCJ	o74.4	COMM CLUB
Rye Brook	444.650	+	KC2ZO	oer114.8	RYE BROOK
Tuckahoe	445.475	-	WA2RRY	o	TSTS
Valhalla	447.475	-	WB2ZII	o(ca)elrz 114.8	WECA
Valhalla	447.475	147.660	WB2ZII	oaelryz	WECA
Yonkers	440.150	+	WB2BNH	o(ca)elz 88.5	YONKERS AF
Yorktown Heigh	441.400	441.400	KA2NAX	o88.5	SIMPLEX RE
Yorktown Heigh	443.150	+	KA2NAX	orz88.5	DUAL BANDE
NEW YORK - WNYSORC AREA					
ALL WNYSORC AREAS 0.0					
	442.950	+	SNPF	SNP	
	443.950	+	SNPF	SNP	
	444.950	+	SNPF	SNP	
MONROE COUNTY 110.9					
Arcade	442.275	+	WB2HYP	o 110.9	WB2HYP
Churchville	443.100	+	KB2CHM	o	
Gates#	444.750	+	WA2EGL		
Rochester	442.800	+	N2HJD	o	
Rochester	444.250	+	WA2EWU	e	
NIAGARA 107.2					
Buffalo	443.525	+	WB2DSS	151.4 (ca) e	DS
Buffalo	443.875	+	WB2SQR	o	BARRA
Buffalo	444.000	+	WA2HKS	o (ca)	BARRA
				Link2	
Buffalo	444.150	+	WB2J PQ	88.5 DS a e	Link
Buffalo	444.375	+	WB2J PQ	88.5 DS e	
Cheektowaga	443.800	+	N2LYJ	o	
Colden	442.325	+	WB2ELW	o a	KA2RFT
Eden	444.200	+	WB2J PQ	88.5 DS a e	V/UFAT
Elma	443.975	+	KN2M/R	o	
Hamburg	443.625	+	N2FQM	o VFAT a	
Hamburg	444.900	+	WB2DSS	151.4 (ca) e	DS

NEW YORK-NORTH CAROLINA

<i>Location</i>	<i>Output</i>	<i>Input</i>	<i>Call</i>	<i>Notes</i>	<i>Sponsor</i>
Lockport	443.925	+	KB2CXM	a e 156.7	
Lockport	444.275	+	KB2CXM	o a DVR L:WB2IMT 156.7	
Lockport	444.625	+	KO2J	o	
New Oregon	444.100	+	WB2JPQ	88.5 DS a	
Newfane	444.800	+	AG2I	(ca) H/UFAT e z Link	
NIAGARA 110.9					
Arcade	442.000	+	WB2HYP		
NIAGARA 151.4					
Perrysburg	443.000	+	KE2VW	o	
SOUTHERN TIER 127.3					
Delevan	444.175	+	K2XZ	o e a z	
Fredonia	444.350	+	W2SB	o	
Mayville	443.350	+	WB2EDV	o 88.5 link 442.750	
Mayville	443.350	+	WB2EDV	o 88.5 link 442.750	
Mayville	443.750	+	WB2EDV	o 88.5 Link 442.750	
Mayville	443.750	+	WB2EDV	o 88.5 Link 442.750	
Mayville	444.450	+	WB2EDV	o 88.5 Link 442.750	
Mayville	444.775	+	WB2EDV	o 88.5 Link 442.750	
Mayville	444.775	+	WB2EDV	o 88.5 Link 442.750	
Olean	444.850	+	K2XZ	o	
Sherman	442.750	+	WB2EDV	L 88.5	
Sherman	444.975	+	N2JYG	o	
South Valley	444.500	+	N2ISQ	o 88.5	
Westfield	444.925	+	WB2EDV	88.5 Link	
WEST 141.3					
Attica	444.050	+	WB2JPQ	88.5 DS	
Collins	444.700	+	WA2DSI	o	
Wethersfield	442.150	+	W2???	o	
NORTH CAROLINA					
Ahoskie	444.200	+	WB4YNF	ot	WB4YNF
Andrews/Robbi	443.650	+	K4AIH	oelt	WD4JEM
Archdale	443.300	+	KC4SVQ	oaRB	KC4SVQ
Asheboro	444.975	+	KQ4ML	o	
Asheville	444.900	+	N4DWT	o	
Auburn	442.275	+	N4ZCM	o	
Bald Creek	444.875	+	N1BEC	o	
Blrock/Lenoir	443.525	+	N4EUX	oe	WC ARG
Boone/Rich Mtn	443.575	+	WA4PXV	oelRB	
Burlington	443.025	+	AC4DZ	oat107.2	AC4DZ
Chapel Hill	443.475	+	KZ1X	oet131.8	OCRA
Charlotte	443.950	+	KD4OWV	o	
Charlotte	444.450	+	W4CQ	oe	CARC
Charlotte	444.600	+	W4BFB	o	MARS
Charlotte	444.675	+	KD4IL	o	Tele Pio
Charlotte	444.850	+	W4CQ	oe	CARC
Crab Creek	443.125	+	KB4PQA	oel(ca)RB	
Crowders Mtn	443.675	+	KD4FRP	o	
Dallas/Charlo	444.950	+	WA1WXL	oelt136.5	
Durham	444.100	+	WA4WTX	oal	DURHAM FM
Eden	443.975	+	WA4WGY	ol	RA 220
Fayetteville	444.400	+	WB4YZF	o	CAPE FEAR

464 420-450 MHz

NORTH CAROLINA

Location	Output	Input	Call	Notes	Sponsor
Forest City	444.400	+	KC4YOQ	oe	KC4YOQ
G'boro/H'Poin	443.500	+	WD4PQZ	oaelRBt 77.0	WD4PQZ
Gastonia	444.550	+	WB4VTE	o	GCARS
Gastonia/Crow	443.750	+	KC4YOT	oaezIRB	KC4YOT
Gastonia/Crow	444.150	+	N0IZF	oaezIRB	GAARC
Gastonia/Crow	444.750	+	N0IZF	oaezIRB	N0IZF
Gibsonville	444.350	+	AC4DZ	ot107.2	AC4DZ
Goldsboro	443.050	+	AA3CH	ozlt156.7	METRO-COMM
Graingers	443.250	+	WD6GMQ	ot	WD6GMQ
Greensboro	442.725	+	WG4R	o	WG4R
Greensboro	444.300	+	WB4WOR	oez(ca)	GTR GBO
Greensboro	444.475	+	KD4DNY	oe107.2	KD4DNY
Greenville	444.800	+	A14J	o	WB4PMQ/A14J
Hamlet#	443.200	+	WA4ZIA	ol	WA4ZIA
Haw River	443.775	+	KD4JFN	oaezRBt 107.2	KD4JFN
Hendsvl/Bberwl	444.250	+	WA4KNI	o	PRI/JS
Hickory	444.000	+	K4JEQ	o	K4JEQ
High Point	443.700	+	N4LXW	o	
High Point	443.900	+	KB4JIF	oe	HPARC
High Point	444.025	+	KD4JFN	oat107.2	AC4DZ
Kannapolis	443.250	+	N4JEX	o	KC4DRA
King/Sauratow	444.775	+	WA4RQF	ot103.5	WA4RQF
Kinston	444.575	+	N4HAJ	oet(ca)88.5	
Lake Gaston	442.350	+	KF5TU	o(ca)t 100.0	WA4GEF
Lexington	444.500	+	WD4ICX	o	HS VHF
Locust	443.700	+	WA4LBT	o(ca)l	
Lumberton	444.625	+	WB4DVN	oe	WB4DVN
Mcleansville	444.125	+	WB4GUG	ot	WB4GUG
Middlesex	444.650	+	NE4J	oel	NE4J
Morg Walker	442.300	+	N4OOC	oael RES	ASHEVILLE
Mt Airy	444.925	+	N4XRY	o	N4XRY
Mt Airy/Fsh P	444.825	+	KF4UY	oaelRBt 100.0	KF4UY
Mt Mitchell	443.600	+	N4DWU	oe	WA4BVW
Murphy	442.600	+	N4USU	ot151.4	N4USU
New Bern	444.900	+	WD4JMS	oe	NBARC
Oxford	444.600	+	AC4UO	o	
Piney Knob	443.875	+	KC4KPW	ot123.0	KC4KPW
Pittsboro	442.550	+	WB4MMY	o(ca)t	
Pittsboro	444.750	+	KD4JFN	oaezRBt 107.2	KD4JFN
Polkville	444.975	+	KC4ZTJ	o(ca)	KC4ZTJ
Raleigh	442.150	+	N4BEA	ol	
Raleigh	442.450	+	N4LMR	o(ca)	N4LMR
Raleigh	443.125	+	WA4NNA	oa	
Raleigh	443.225	+	N4ZCM	oe(ca)t	N4ZCM
Raleigh	443.375	+	W1IFL	o	
Raleigh	444.525	+	WA4PEN	o(ca)l	VHF/UHG SIG
Raleigh	444.775	+	W4ATC	o	NCSU ARS

NORTH CAROLINA-NORTH DAKOTA

Location	Output	Input	Call	Notes	Sponsor
Raleigh	444.875	+	KD4RAA	oez(ca) RBt162.2	KD4RAA
Rattlesnake#	443.300	+	KC4IEV	ot123.0	KC4IEV
Reidsville	444.800	+	K4YEC	o	K4YEC
Roanoke Rapid	444.550	+	KK4VM	oa	
Roaring Gap	443.550	+	KC4XE	ol	BRARA
Rocky Mount	444.700	+	N4JEH	oe(ca)	
Salisbury	443.150	+	W4HG	oaet	DARA
Salisbury	444.575	+	K0SD	oa	
Salisbury	444.650	+	N4MME	oat	N4MME
Sanford#	442.375	+	W4RNR	o	W4RNR
Sauratown Mtn	443.100	+	N4GGC	ol	K4AZA
Sauratown Mtn	443.400	+	WB4GUG	ot107.2	WB4GUG
Selma	444.000	+	KK4YP	oe(ca)	KK4YP
Sophia/Randl#	443.825	+	KA4YMY	o	
Sparta/Green#	442.100	+	WB4TQD	o	
Statesville	443.450	+	N4VOZ	oa	N4VOZ
Sunset Beach	442.625	+	AC4AM	o	
Taylorsvl/Bar	444.050	+	K4OLC	oe	K4OLC/KD4OM
Thomasville	442.900	+	K4AZA	ol	
Wake Forrest#	443.200	+	KD2LH	o	KD2LH
Wilkesboro	442.475	+	KE4DGP	oalt107.2	
Wilkesboro	444.525	+	KE4DGP	oat107.2	WD4ICX
Williamston	444.300	+	KA4KNU	oe	ROANOKE ARS
Wilmington	442.200	+	KM4GN	oRB(ca)t	KM4GN
Wilmington	442.500	+	K4YNY	oalRB	
Wilmington	444.200	+	KM4GN	o	KM4GN
Wilmington	444.850	+	K4GMP	oe	WLMGTN VHF
Wilmington#	443.950	+	KM4GN	o	
Wilmington#	444.450	+	KM4GN	o	
Wilmington#	444.650	+	KM4GN	o	
Wilson	444.900	+	NE4J	oel	NE4J
Winston-Salem	444.725	+	N4QDK	oaeRBt107.2	
Yadkinville	442.800	+	N4AAD	oa	N4AAD/ KC4NOQ
Yanceyville	444.225	+	N4VWK	oa	N4VWK
Youngsville	444.250	+	KD4BFI	o	

NORTH DAKOTA

Statewide	443.700	+		SNP	NDFC
Statewide	444.325	+		SNP	NDFC
Statewide	444.725	+		SNP	NDFC
NORTHEAST CENTRAL					
Petersburg	443.950	+	KA0FIN	o	RC ARC
NORTHEAST					
Grand Forks	443.000	+	WA0VFX	o	WA0VFX
Grand Forks	444.000	+	KA0CLH	ao	UND ARC
NORTHWEST					
Williston	444.850	+	NF0S	o	WB ARC
NORTHWEST CENTRAL					
Minot	444.800	+	WA0WBU	o	WA0WBU

466 420-450 MHz

NORTH DAKOTA-OHIO

<i>Location</i>	<i>Output</i>	<i>Input</i>	<i>Call</i>	<i>Notes</i>	<i>Sponsor</i>
SOUTHEAST CENTRAL					
Jamestown	444.250	+	NØHNM	o	NØHNM
Jamestown	444.925	+	WBØTWN	o	WBØTWN
SOUTHEAST					
Fargo	443.900	+	KEØVN	o	KEØVN
Fargo	444.300	+	KEØOP	110.9	KEØOP
Fargo	444.500	+	KØALL	o	KØALL
Horace	443.750	+	WAØZOK	o	WAØZOK
Wahpeton	443.800	+	NØMSS	107.2	3 RVRS ARC
SOUTHWEST CENTRAL					
Bismarck	444.200	+	NØFAZ	elo	NØFAZ
Bismarck	444.650	+	WDØH	o	WDØH
Center	444.900	+	KEØVF	o	KEØVF
OHIO					
ADAMS					
Peebles	442.675	+	KJ8I	o(ca)e	KJ8I
ALLEN					
Lima	443.625	+	KB8BMQ	oRB	KB8BMQ
Lima	444.075	+	N8GCH	oae	ShawneeRA
Lima#	444.775	+	WB8PJZ		WB8PJZ
ASHLAND					
Ashland	442.800	+	KB8GF	o	KB8GF
ASHTABULA					
Jefferson	443.650	+	WX8D		WX8D
Orwell	444.250	+	KF8YF	ela	KF8YF
ATHENS					
Athens	442.000	+	KA8NUR	ter	KA8NUR
AUGLAIZE					
Cridersville	444.925	+	W8EQ	o	LAARC
St Mary's	444.200	+	WB8FNB	o	WB8FNB
St Marys#	443.875	+	N8RLW	eoz(ca)	N8RLW
BUTLER					
Cincinnati	442.500	+	WA3ZUS	a	WA3ZUS
Fairfield	443.650	+	WD8PRH	oae	FARA
Hamilton	442.650	+	N8OUY	o	N8OUY
Hamilton	444.650	+	WA8WMH	o	WA8WMH
Middletown	444.475	+	AG8Y	e	AG8Y
Middletown	444.825	+	W8BLV	oael	Dial ARC
West Chester	444.625	+	WB8PIH	o(ca)	WB8PIH
CARROLL					
Carrollton	442.400	+	K8VPJ	ot(ca)e	K8VPJ
Carrollton	442.625	+	K8VPJ	c(ca)e	K8VPJ
Malvern	443.200	+	WA8SMQ	LiTZ	WA8SMQ
				RBaelA	
CLARK					
Enon	442.825	+	K8GPX		K8GPX
N Hampton	444.325	+	WD8RNV	el(ca)	WD8RNV
Springfield	443.300	+	WB8ZCE	ote(ca)lz	WB8ZCE
Springfield	443.350	+	N8LDO	oel(ca)x	N8LDO
				TT-UP 771	

<i>Location</i>	<i>Output</i>	<i>Input</i>	<i>Call</i>	<i>Notes</i>	<i>Sponsor</i>
CLERMONT					
Batavia	444.325	+	N8NKS	oAelRx (WX)	N8NKS
Bethel	444.225	+	KE6OM	o	OKRA
Goshen	443.950	+	WD8PGE	o	StnlckRG
Goshen#	442.250	+	N8CKE		N8CKE
Withamsville	444.550	+	KE6OM	o	OKRA
CLINTON					
Blanchester	442.025	+	KB8CWC	t	KB8CWC
Wilmington	442.150	+	WB8ZZR	oe(ca) zWx	ClintonRA
Wilmington	443.275	+	N8ASB	o	N8ASB
COLUMBIANA					
Columbiana	444.575	+	KB8DQJ	o(ca)e	KB8DQJ
E Liverpool	442.175	+	K8BLP	o(ca)ew	TrianglRC
Lisbon	444.825	+	N8DKX	oe131.8	N8DKX
Salem	444.675	+	KA8OEB	ot(ca)ez Wx	ChrstinRA
CRAWFORD					
Bucyrus	442.525	+	KB8MPD	azltz	KB8MPD
CUYAHOGA					
Brecksville	442.650	+	N8JR	otaz	N8JR
Brecksville	443.825	+	N8HTX	o	N8HTX
Brook Park	442.050	+	WB8ZQH	c	WB8ZQH
Cleveland	442.775	+	WD8DRZ	ol(ca)e 131.8	LEARN
Cleveland	444.100	+	AK8Y	o(ca)el	NLARC
Cleveland	444.275	+	KA8CPB	ot	KA8CPB
Cleveland	444.700	+	WB8CQR	oe	LEARA
Cleveland	444.750	+	K8ZFR	oa	C.A.R.S.
Euclid	444.475	+	N8CHM	o110.9	N8CHM
Highland Hill	444.950	+	WB8APD	131.8	SMART
Lyndhurst	444.600	+	K9IC	ol131.8	K9IC
Mayfield Hts	443.725	+	N8QBB	o(ca)er	N8QBB
N Olmsted	442.275	+	KB8IIT	ot	KB8IIT
N Olmsted	443.150	+	K8SCI	o	N Cst ARC
N Royalton	443.900	+	WA8CEW	ot(ca)l	WA8CEW
N Royalton	444.075	+	K8YSE	t	K8YSE
Newbury	442.550	+	N8CPI	o	N8CPI
Parma	442.125	+	N8JRO	o	WoodchkRC
Parma	444.050	+	KB8JTZ	otle(ca)	LEARN
Parma	444.900	+	W8CJB	131.8	WR RA
Shaker Hts	444.325	+	N8FIL	o	N8FIL
Strongsville	444.450	+	W8QV	131.8	ARSC
Strongsville	444.775	+	KB8GVQ	c	SSARS
DARKE					
Greenville	444.175	+	N8OBE		N8OBE
Greenville	444.350	+	N8KPJ	o	N8KPJ
Ithaca	443.925	+	WB8RBN		WB8RBN
ERIE					
Berlin Hts	443.350	+	WD8OCS	IRB	WD8OCS
Sandusky	442.725	+	N8BPE	o(ca)e	N8BPE
Sandusky	444.375	+	W8LBZ	oe110.9	SREL

468 420-450 MHz

OHIO

<i>Location</i>	<i>Output</i>	<i>Input</i>	<i>Call</i>	<i>Notes</i>	<i>Sponsor</i>
Vermilion	443.050	+	WD8DRZ	ol(ca) 131.8	LEARN
FAIRFIELD					
Lancaster	443.875	+	K8QIK		LanFarARC
Lancaster	444.700	+	N18F	oaez	N18F
Lithopolis	443.900	+	KB8VN	o	KB8VN
Pickerington	444.225	+	K8VKA	t	K8VKA
FRANKLIN					
Columbus	442.600	+	W8ZR	(ca)z	W8ZR
Columbus	443.425	+	N8OCO	oe	N8OCO
Columbus	443.475	+	N8IHU	l	N8IHU
Columbus	443.525	+	WB8YOJ	ol	WB8YOJ
Columbus	443.575	+	WB8YOJ	oi	WB8YOJ
Columbus	443.700	+	WB8LGX	o(ca)	+ WB8MWI
Columbus	443.725	+	K1LT	9600 baud	COPA
Columbus	444.100	+	WB8MMR	oel	WB8MMR
Columbus	444.125	+	N8IJV	o131.8	N8IJV
Columbus	444.200	+	WD8RXX	oal	CORC
Columbus	444.300	+	WB8YOJ	ola	WB8YOJ
Columbus	444.400	+	WB8WQA	o	WB8WQA
Columbus	444.550	+	KD8OK	oaelz 123.0	CapitalRA
Columbus	444.900	+	N8ADL	oa	+ WB8MMW
Hilliard	443.550	+	WB8DZW	o	WB8DZW
Reynoldsburg	442.800	+	K8NIO	oelaz 123.0	K8NIO
Upper Arlington	443.050	+	WG8I	otael	WG8I
Westerville	443.200	+	WB8MMW	o	WB8MMW
FULTON					
Fayette	442.075	+	KB8GOM	oe	KB8GOM
GEAUGA					
Aurora	444.625	+	WD8NHV	ate	WD8NHV
Chardon	444.813	+	KF8YK	(ca)	KF8YK
Montville	444.375	+	WA8ZYT	otl	+ N8KQE
Newbury	444.975	+	K8SGX		K8SGX
GREENE					
Bellbrook	444.875	+	N8NQH	c(ca)	N8NQH
Fairborn	442.575	+	N8QBS	(ca)z	N8QBS
Xenia	443.100	+	N8JFA	oaelz	N8JFA
Xenia	444.950	+	KA8THB	o	XeniaUHFG
GUERNSEY					
Cambridge#	444.375	+	WD8AHV	eo 100.0	WD8AHV
HAMILTON					
Cincinnati	442.200	+	N8JRX	o(ca)l	WhiprSnap
Cincinnati	442.475	+	KD8TE	op	KD8TE
Cincinnati	442.625	+	WB8TAD	o(ca)e	WB8TAD
Cincinnati	442.700	+	WB8MCX	ocal	WB8MCX
Cincinnati	443.400	+	WB8CRS	oaer	Cinci FMC
Cincinnati	443.600	+	N8CQO	o(ca)e	N8CQO
Cincinnati	443.700	+	WB8MCX	o(ca)	WX AR NET
Cincinnati	443.900	+	WA8PBW	o	CRA
Cincinnati	444.000	+	W8HQQ	o	W8HQQ

Location	Output	Input	Call	Notes	Sponsor
Cincinnati	444.400	+	WD9HDZ	t	WD9HDZ
Cincinnati	444.750	+	KB8BWE	o(ca)l	CincUHFG
Cincinnati	444.925	+	KF8ON	a	KF8ON
Findlay	444.150	+	W8FT	o	FRC
Findlay	444.575	+	WB8PBR	o	WB8PBR
Kenton	442.400	+	N8MTZ	c	N8MTZ
HIGHLAND	444.775	+	N8OOB	o(ca)e	N8OOB
Greenfield	442.125	+	N8JQR	ti	N8JQR
Hillsboro	444.675	+	W8KFB	oe	HillsboroRC
New Vienna	441.100	441.100	W8NTX	oea	W8NTX
HOLMES	444.875	+	KD8KP	ot	KD8KP
Millersburg	444.800	+	WB8JAY		WB8JAY
HURON	442.900	+	K8LKN	oe	W8GYP
JEFFERSON	443.775	+	WD8IJ	oa	TRISTATE
Toronto	444.475	+	K8RRQ	oea	TorontoRG
LAKE	444.225	+	KB8JTZ	o(ca)rb	KB8JTZ
Kirtland	444.650	+	K8BL	ateiz	LCARA
Painesville	444.150	+	W8APKB	o(ca)l	W8APKB
Wickliffe	444.725	+	W8APKB	(ca) rb	W8APKB
Willoughby Hill	442.825	+	N8UXA	rb	N8SKL
Willoughby Hill	444.500	+	KB8JTZ	ORB	N8KXX
LICKING	443.925	+	WD8AHV	e	WD8AHV
Amsterdam	442.050	+	WD8RVK	o(ca)	WD8RVK
Newark	444.500	+	W8WRP	o(ca)l	NARA
Newark	444.950	+	N8FXB	oi	N8FXB
Bellefontaine	443.250	+	N8IID		N8IID
Bellefontaine	443.825	+	N8IID	oeiaz	Honda-Ame
East Liberty	444.450	+	N8YDW	oteiz	Honda-Ame
LORAIN	442.500	+	WD8OTY	oe	WD8OTY
Amherst	443.400	+	KB8EAX	ot	KB8EAX
Elyria	444.175	+	KB8FU	e131.8	LCARA
Elyria	444.800	+	K8KRG	o	NOARS
Lorain	443.600	+	W8CAE	oae	W8CAE
Lorain	444.525	+	WD8OCS	oe188.0	WD8OCS
Oberlin	443.525	+	N8DH	o(ca)e	N8DH
LUCAS	443.775	+	KB8DIL	oeiaz	KB8DIL
Holland	442.850	+	W8HFF	oa	TMRA
Toledo	442.950	+	WB8NLS	o(ca)elr	TABEARE

Wx

470 420-450 MHz

OHIO

<i>Location</i>	<i>Output</i>	<i>Input</i>	<i>Call</i>	<i>Notes</i>	<i>Sponsor</i>
Toledo	443.750	+	WB8MCQ	o(ca)e	WB8MCQ
Toledo	444.025	+	W8RQI	t	W8RQI
Toledo	444.875	+	W8VWQ	o	Toledo RA
Toledo	444.950	+	AF8W	o	Toledo RA
Toledo#	443.300	+	N8UAS	ote	N8UAS
Whitehouse	444.400	+	N8BMZ	o	N8BMZ
MADISON					
London	444.725	+	N8CWU	o(ca)	MARC
W Jefferson	444.800	+	N8LPJ	oa	N8LPJ
MAHONING					
Austintown	443.250	+	WD8DAR	ce	ARS
Beloit	443.975	+	KF8QO	o(ca) 131.8	KF8QO
Canfield	442.750	+	KC8WY	oaelz 131.8	KC8WY
Greenford	442.300	+	N8GJS	c(ca)e	N8GJS
Youngstown	443.225	+	K8EAU	oa	+ N8FAL
MARION					
Marion	443.800	+	NE8X	ota	KA8MFH
MEDINA					
Brunswick	442.225	+	N8OOL	oe rb(ca)	N8OOL
Brunswick	444.925	+	N8BOO	131.8	M2M
Hinckley Twp	443.425	+	KB8CJO	owx	B.A.R.C.
Lafayette	444.925	+	N8BOO	oe146.2	M2M
MIAMI					
Tipp city	442.975	+	WD8CMD	(ca)z	WB8CMD
MONROE					
Hannibal	444.875	+	WB8CSW	oe	MDARC
MONTGOMERY					
Clayton	442.175	+	KB8LUJ	otel(ca)	KB8LUJ
Dayton	442.000	+	WB8HSV	o	WB8HSV
Dayton	442.900	+	N8HRY	o(ca)el	N8HRY
Dayton	443.500	+	WA8BOT	o(ca)	WA8BOT
Dayton	443.750	+	K8BSC	o(ca)	VandliaRG
Dayton	443.850	+	WB8RBN	ot	WB8RBN
Dayton	443.975	+	AA8QM	o	N8IDU
Dayton	444.050	+	KA8PGJ	ol	BearcatRC
Dayton	444.250	+	N8ACV	o	MVFMA
Fairborn	442.375	+	KP4AQI	oe	UpVlyARC
Huber Heights	442.100	+	W8BI	o	DARA
Huber Heights	442.950	+	N8CCC	ol	N8CCC
Miamisburg	442.300	+	WB8YXD	o(ca)	WB8YXD
Miamisburg	444.700	+	N8BYT	o(ca)el	N8BYT
Miamisburg#	443.225	+	WB4LAI	(ca)e	KMCARA
Union	442.850	+	WA8ZWJ	oa	Union RC
Vandalia	442.750	+	W6CDR	ot	W6CDR
Vandalia	444.600	+	WB8OOE	otale	WB8OOE
W Carrollton	444.500	+	N8CNW	oaelz	WCARG
W Carrollton	444.850	+	W8JUK	o(ca)	W8JUK
MORROW					
Mt Gilead	442.125	+	N8OVC	ot71.9	N8OVC
MUSKINGUM					
Roseville	442.175	+	KA8GOO	ot100.0	TRI CO RC

<i>Location</i>	<i>Output</i>	<i>Input</i>	<i>Call</i>	<i>Notes</i>	<i>Sponsor</i>
Zanesville	442.250	+	WD8AHV	oe	WD8AHV
OTTAWA					
Oak Harbor	442.250	+	K8VXH	oe	OttawaARC
PAULDING					
Paulding	444.225	+	WD8LXR	o	WD8LXR
PORTAGE					
Kent	442.025	+	N8BHU	c	TreeCy220
Kent	444.300	+	N8OIL	e	
Ravenna	442.425	+	KD8JM	az	KD8JM
Ravenna	442.875	+	N8KBC	o	PortageRC
PUTNAM					
Deshler	442.300	+	WB8OMG	oale77.0	WB8OMG
RICHLAND					
Mansfield	444.025	+	KN8COQ	o71.9	KN8COQ
Mansfield	444.700	+	WB8RHV	o146.2 t971	MASER
ROSS					
Chillicothe	444.425	+	W8BAP	o	SciotoARC
SANDUSKY					
Fremont	443.450	+	KG8Y	o	SVARC
SCIOTO					
McDermott#	443.325	+	KB8RBT	a	KB8RBT
W Portsmouth	443.625	+	KG8KC		N8TSF
SENECA					
Flat Rock	442.625	+	NF8E	oeIRAWx	ClydeARS
Tiffin	444.000	+	N8KSK	o(ca)	Seneca RA
SHELBY					
Anna	442.350	+	N8CMF	otelyz pkt	Honda-Ame
STARK					
Canton	442.075	+	N8GNO	o131.8	N8GNO
Canton	442.200	+	N8WHH	oa rbe	N8WHH
Canton	443.375	+	KA8AHF	o	KA8AHF
Canton	443.850	+	W8TUY	oe	WD8PTW
Massillon	442.850	+	N0CZV	oe(a)z 131.8	MARC
North Canton	442.600	+	KC8GL	o	N8AKZ
Uniontown	442.000	+	WB8OVQ	ot	WB8OVQ
SUMMIT					
Akron	442.100	+	WB8VPA	o(ca)e	WB8VPA
Akron	442.700	+	WB8AZP	oela	WB8AZP
Akron	443.625	+	WD8DRZ	o(ca)RB	LEARN
Akron	444.200	+	WA8DBW	oe131.8	WA8DBW
Akron	444.550	+	W8UPD		U/AkrnRC
Barberton	442.925	+	KD8GC	oaelz	KD8GC
Cuyahoga Fls	444.850	+	K8EIW	t	K8EIW
Hudson	442.375	+	N8EII	ol	N8EII
Hudson	443.475	+	WA8ARS	ot(ca)z	WRARG
Norton	444.000	+	WD8KNL	o	WD8KNL
Richfield	443.550	+	WA8OGN	c	RchFldTch
Twinsburg	444.400	+	N8WCP	a131.8	N8WCP
TRUMBULL					
Cortland	443.875	+	WA8ILI	ot	WA8ILI

472 420-450 MHz**OHIO-OKLAHOMA**

<i>Location</i>	<i>Output</i>	<i>Input</i>	<i>Call</i>	<i>Notes</i>	<i>Sponsor</i>
Fowler	443.575	+	WD8PVC	oel	WD8PVC
Hubbard	443.100	+	WA8PHN	o	WA8PHN
Warren	443.000	+	W8VTD	o(ca)e	WarrenARA
TUSCARAWAS					
Uhrichsville	443.500	+	K8CQA	o	K8CQA
UNION					
Marysville	444.525	+	KA8FJC	o	UnionCoRC
Plain City	444.050	+	N8LPJ	l	N8LPJ
VAN WERT					
Van Wert	444.850	+	W8FY	t	VWARC
WARREN					
Franklin	443.150	+	WB8ZVL	o(ca)r	WB8ZVL
Loveland	443.800	+	WB8BFS	ca	WB8BFS
Mason	444.150	+	WB8WFG	o	WB8WFG
Mason	444.975	+	WD8KMX		BEARS
Springboro	443.000	+	WB8SMC	o(ca)ez	FaroutARC
WASHINGTON					
Constitution	444.100	+	N8ILO	et	N8ILO
Marietta	442.600	+	KC8GF	tRBa	KC8GF
Marietta	443.400	+	W8HH	al	M.A.R.C.
Marietta	444.000	+	WD8BRZ	ol	WD8BRZ
WAYNE					
Dalton	443.675	+	NØCZV	otelz	SB RC
Dalton	443.750	+	NØCZV	otelz	SB RC
Wooster	443.175	+	N8JBG	o(ca)	N8JBG
Wooster	444.250	+	KD8EU	oepl	WAYNE ARG
				131.8	
WOOD					
Bowling Green	444.700	+	WA8EXF	oe(ca)	WA8EXF
Northwood	444.275	+	KA8ENK	ot	KA8ENK
Perrysburg	444.650	+	KA8WPC	ta	KA8WPC
Perrysburg	444.925	+	K8CQI	ot	K8CQI
OKLAHOMA					
EAST CENTRAL					
Cavanal Mtn	444.500	+	N5ZS	oe	FSAARC
Muskogee	443.100	+	WA5VMS	ol107.2	WA5VMS
Tahlequah	443.800	+	WA6EAW	o	WA6EAW
NORTH CENTRAL					
Chester	443.000	+	WD5GUG	o	WD5GUG
Enid	443.200	+	WD5GUG	o	WD5GUG
Enid	444.400	+	WA5QYE	o	Enid ARC
Enid	444.825	+	N5HEL	o	N5HEL
Pawhuska	442.025	+	KY5J	oe	KY5J
Perry	442.925	+	N5VYC	o	MORI
Ponca City	444.700	+	W5HZZ	o	KayCtyARC
Stillwater	444.900	+	K5FVL	o	K5FVL
NORTHEAST					
Bartlesville	444.775	+	WD5DWT	o141.3	WD5DWT
Levi Mountain	444.475	+	W5TQE	oe	WA5UMB
Vinita	444.375	+	WA5ICW	o	NOLA
NORTHWEST					
Guymon	444.975	+	KY5C	oel	DBARC

OKLAHOMA

<i>Location</i>	<i>Output</i>	<i>Input</i>	<i>Call</i>	<i>Notes</i>	<i>Sponsor</i>
Laverne	444.925	+	N5TBX	o	OKKAN ARC
Sharon	444.950	+	WN5LUI	oe88.5	WX Watch
Woodward	444.875	+	WN5LUI	o88.5	WN5LUI
OKLAHOMA CITY					
Bethany	444.500	+	N5HIP	o141.3	N5HIP
Chandler	449.650	-	WD5CIG	o141.3	Bk-Jk Rpt
Del City	444.000	+	WR5G	oa141.3	WR5G
Edmond	442.850	+	KB5SCG	o	KB5SCG
Edmond	442.900	+	N5PTE	o	Sys70 ARC
El Reno	444.250	+	K5LDL	o	K5LDL
Kingfisher	444.975	+	WD5GLD	oae	Pioner Tel
Newcastle	444.150	+	WB5FWE	o(ca) e141.3	WB5FWE
Norman	442.100	+	N5TKS	o	N5TKS
Norman	443.700	+	N5BEW	o	SCARS
Norman	444.350	+	N5KUK	oe(ca)	N5KUK
Norman	444.750	+	N5KUK	oe141.3	N5KUK
Oklahoma City	442.250	+	KG5AA	o(ca) 141.3	KG5AA
Oklahoma City	442.500	+	N5VYC	oe141.3	KN6UG/N6JF
Oklahoma City	442.625	+	WB5ISN	o(ca) 162.2	WB5ISN Net
Oklahoma City	442.700	+	W5PAA	o(ca)	ACARC
Oklahoma City	443.100	+	WN5J	oa100.0	MegaplexRG
Oklahoma City	443.500	+	K5EBT	o141.3	K5EBT
Oklahoma City	443.550	+	WD5CIG	o141.3	WB5EDN
Oklahoma City	443.900	+	AD1S		AD1S
Oklahoma City	444.100	+	N5VYC	oe(ca) 141.3	MORI
Oklahoma City	444.200	+	WD5AII	o(ca) 141.3	Edmond ARC
Oklahoma City	444.300	+	K5JL	o(ca)e 141.3	OCAPA
Oklahoma City	444.475	+	KC5AEL	oe141.3	KC5AEL
Oklahoma City	444.575	+	KJ5XB	o	KJ5XB
Oklahoma City	444.775	+	N5KUE	o141.3	N5KUE
Oklahoma City	444.850	+	WA5CZN	oa141.3	Bojive RN
Oklahoma City	444.925	+	KB5XM	oe141.3	KB5XM
Oklahoma city	444.675	+	KB5LSB	o(ca)e 141.3	KB5LSB
Spencer	444.425	+	KI5CW	oae	KI5CW
SOUTH CENTRAL					
Ada	443.800	+	WB5NBA	o	Ada ARC
Ardmore	444.375	+	KD5XW	oe114.8	KD5XW
Dougherty	444.775	+	KB5CEN	oa	KB5CEN
Duncan	444.825	+	WD5IYF	oe118.8	CTARC
Lindsay	444.550	+	NF7T	o141.3	NF7T
SOUTHEAST					
Fort Towson	444.500	+	KB5MGO	oae	KB5MGO
Talihina	442.900	+	K5QA	ce114.8	K5QA
SOUTHWEST					
Altus	444.100	+	WD5BBN	o	WD5BBN
Lawton	444.450	+	AB5UI	o	AB5UI

474 420-450 MHz

OKLAHOMA-OREGON

<i>Location</i>	<i>Output</i>	<i>Input</i>	<i>Call</i>	<i>Notes</i>	<i>Sponsor</i>
McAlester	444.625	+	KA5BVP	oe114.8	KA5BVP
TULSA					
Broken Arrow	444.000	+	WA6HNO	oae	BAARC
Broken Arrow	444.450	+	WA5ICW	o	WA5ICW
Claremore	444.350	+	WA5VPO	o	WA5VPO
Cleveland	443.300	+	WB5MPU	o	WB5MPU
Coweta	444.525	+	NM5X	c	NM5X
Hitichita	444.600	+	N5TZA	oe	N5TZA
Tulsa	442.300	+	WD5EVU	oe	WD5EVU
Tulsa	442.625	+	WB5ISN	o(ca) 123.0e	WB5ISN Net
Tulsa	443.000	+	N5RFW	o(ca)	Tulsa ARC
Tulsa	443.400	+	N5LWO	oe146.2	N5LWO
Tulsa	443.725	+	N5WX	oae 127.3	N5WX
Tulsa	443.750	+	N5FEK	oe	TARC
Tulsa	444.200	+	WB5ISN	o167.2	WB5ISN Net
Tulsa	444.300	+	K5LAD	o	K5LAD
Tulsa	444.950	+	WA5LVT	oe	TRO
Tulsa	449.875	-	N5JJZ	oa	AmAir ARC

OREGON**STATEWIDE**

Statewide	442.000	+	TEST	ORRC Test t	ORRC
Statewide	443.000	+	TEST	ORRC Test t	ORRC

CENTRAL

Corvallis	444.550	+	KD7YJ	oe100.0	KD7YJ
Eugene	441.125	+	N7HLL	oaze 141.3	K7PYS
Eugene	442.900	+	W7EXH	oe110.9	W7EXH
Eugene	443.500	+	W7EXH	oe100.0	W7EXH
Eugene	444.350	+	WB7TGZ	oe t	PRN
Eugene	444.775	+	W7LVN	o	W7LVN
Oakridge	440.200	+	W7EXH	o100.0	W7EXH
Salem	443.725	+	AF7S	oe	SRA
Silverton	444.950	+	K6DBR	ol 100.0	K6DBR

NORTH CENTRAL

Aloha	442.050	+	K7WWG	l	K7WWG
Aloha	442.100	+	KB4PHL	o	KB4PHL
Aloha	442.650	+	KB4PHL	o	KB4PHL
Aloha	443.350	+	NM7B	o	NM7B
Beavercreek	440.050	+	WB7QFD	oze	HCARC
Beaverton	443.150	+	KB7SXQ	ol	KB7SXQ
Beaverton	448.650	-	K7AUO	oe	TERAC
Clatskanie	444.500	+	KC9TX	o(ca)e 127.3	KC9TX
Clatskanie	444.625	+	KC9TX	o	KC9TX
Colton	440.250	+	K7WWG	oe	NVRG
Forest Grove	442.325	+	K7WWR	oe	ARRG
Forest Grove	449.225	-	K7WWR	oe	ARRG
Gresham	449.750	-	K7VNS	o	K7VNS

OREGON

Location	Output	Input	Call	Notes	Sponsor
Lake Oswego	447.775	-	K7RUN	o t	K7RUN
McMinnville	444.400	+	N7OCS	o(ca)ze 103.5	N7OCS
Mulino	443.550	+	W7SRZ	oaze	N7HZU
Portland	440.025	+	WB2QHS	o136.5	WB2QHS
Portland	440.300	+	WB7EDL	oe	FMRA
Portland	440.350	+	K7YVF	oe127.3	K7YVF
Portland	442.025	+	N7NLL	oaze 100.0	N7NLL
Portland	442.075	+	AA1Z	o(ca)e 103.5	AA1Z
Portland	442.225	+	K7WWR	o(ca)ze	ARRG
Portland	442.450	+	WR7D	o t	WR7D
Portland	442.550	+	N7UMJ	o(ca)ze 100.0	N7UMJ
Portland	443.025	+	KB7KBT		KB7KBT
Portland	443.575	+	KA0SSF	al 100.0	WesCom
Portland	443.750	+	WA7HSJ	o	NWRA
Portland	443.825	+	W7RDK	o(ca)ze 127.3	W7RDK
Portland	444.475	+	N7QOR	100.0	WesCom
Portland	444.600	+	WA7HSJ	o	NWRA
Portland	447.875	-	N7GHI	oe	ADPARC
Portland	448.125	-	WA7HAA	oe107.2	WA7HAA
Portland	448.225	-	WA7HAA	107.2	WA7HAA
Portland	448.475	-	WB7QIW	oe t	HARC
Portland	448.775	-	K7RUN	o	K7RUN
Portland	448.900	-	N7DA	o 118.8	N7DA
Portland	449.175	-	K7VNS	o	K7VNS
Portland	449.275	-	WA7PCG	oa 118.8	WA7PCG
Portland	449.575	-	KG0D	o167.9	KG0D
Sandy	440.125	+	KB7DBD	oe	KB7DBD
Scappoose	441.950	+	W7UIV	oe	WOBRG
Scholls/Newbrg	442.150	+	KB7PSM	o	KB7PSM
NORTH COAST					
Astoria	440.925	+	N7LFK	o	N7LFK
Astoria	449.775	-	W7FBM	oe127.3	W7FBM
Astoria	449.975	-	KC9TX	o(ca)e	KC9TX
Lincoln City	442.600	+	N7HQR	oaze	N7HQR
NORTHEAST					
Hood River	440.950	+	W7UIV	oe 100.0	WOBRG
La Grande	444.950	+	W7UIV	oe t	WOBRG
The Dalles	442.500	+	W7CCV	o	W7CCV
Umatilla	449.325	-	KA7IXH	o(ca)zl	HARC
White Salmon	443.175	+	NB7M	oaz88.5	NB7M
SOUTH CENTRAL					
Ashland	444.025	+	N7AGX	oe 100.0	N7AGX
Cave Junction	443.400	+	WA6YSM	oe 100.0	JARS
Central Point	440.825	+	WA6RHK	o136.5	WA6RHK
Grants Pass	442.700	+	N6DFV	o	N6DFV
Grants Pass	444.800	+	WA6YSM	oe	WA6YSM
Medford	442.500	+	KA7QFY	o	KA7QFY
Medford	443.625	+	WA6MDI	o 100.0	KB7FMB

476 420-450 MHz

OREGON-PENNSYLVANIA

Location	Output	Input	Call	Notes	Sponsor
Rogue River	440.725	+	KB7FMB	oe	KB7FMB
Roseburg	444.000	+	N7JNJ	oe	UVARC
SOUTH COAST					
Florence	442.850	+	N7NNA	oe 100.0	OCERI
SOUTHEAST					
Bend	444.250	+	WA7TPD	oe	CORA
Klamath Falls	443.450	+	KD7WB	o	KD7WB
Klamath Falls	443.800	+	W7OXS	oe	W7OXS
Klamath Falls	443.900	+	KI7FK	o(ca)zel	SARA
SOUTH WASHINGTON					
Camas WA	448.925	-	W7AIA	oe	W7AIA
Longview	444.900	+	W7DG	o	W7DG
PENNSYLVANIA					
ALTOONA 146.2					
Altoona	442.100	+	NU3T		BKRA
Altoona	443.575	+	N3HZZ		
Carrolltown	443.525	+	N3FQP	l	CCEMA
BEAVER 131.8					
Beaver	442.450	+	KA3IRT	ael	KA3IRT
Beaver Falls	442.975	+	W3SGJ		
Beaver Falls	443.075	+	KA3RFA	o	KA3RFA
Freedom	444.250	+	KC3TN	o	TAARA
Rochester	443.825	+	KA3RFA	o	KA3RFA
BERKS					
Earlville	442.750	+	KI3I	t e 141.3	Pottstown
BUCKS					
Bensalem	444.200	+	WA3BXW	131.8	BEARS
Fairless Hills	447.125	-	WA3BXW		BEARS
Fairless Hills	447.475	-	WR3B	o l 103.5	NERA
Fallsington	443.500	+	WB3BLE	131.8	WB3BLE
Fallsington	443.850	+	WB3BLE		Falls Town
Feasterville	443.300	+	K3ZFD	e l 131.8	K3ZFD
Horsham	444.550	+	WA3TSW	o	WA3TSW/K3C
Newtown	443.950	+	N3TS	A e 131.8	Hamtronics
Quakertown	443.200	+	WA3KEY	(ca) t e	Bucks-Lehi
Upr Southampton	448.225	-	W3SK	l	PENN WIRE
Washington Csg	449.775	-	WR3B	103.5	NERA
CARBON					
Lake Harmony	442.100	+	N3KZ	o(ca)RB 131.8	UPenn ARC
Palmerton	449.375	-	WB3IYY	o	WB3IYY
CENTRAL 146.2/173.8					
Reedsville	443.550	+	KA3ANJ	o(ca)	JMRA
Richfield	444.550	+	N3CMY	oer 203.5	N3CMY
Rossiter	444.575	+	N3FXN		N3FXN
CHESTER					
Cochranville	449.675	-	WB3LGG	e l	WB3LGG
Honeybrook	447.075	-	N3OUR	(ca) 162.2	N3OUR
Parkesburg	442.000	+	KJ6AL	A e 94.8	KJ6AL

PENNSYLVANIA

Location	Output	Input	Call	Notes	Sponsor
Valley Forge	443.800	+	N3KZ	o(ca)RB 131.8	UPenn ARC
Valley Forge	443.900	+	W3PHL	t 131.8	PARA
CUMBERLAND Summerdale	442.200	+	N3KZ	o(ca)RB 131.8	UPenn ARC
DAUPHIN Harrisburg	443.500	+	WN3V	A e d 203.5	WN3V
DELAWARE Broomall	442.150	+	AK3M	(ca) 131.8	AK3M
Broomall	444.700	+	KM3W	(ca) t 131.8 l	OARC/RAILS
Chester	443.050	447.050	AA3CH	(ca) t e 131.8	Metro Comm
Chester	448.925	-	KM3W	(ca) t l 131.8	KM3W
Darby	444.050	+	WA3RVT	l	WA3RVT
Linwood	443.000	-	WB3JVX	(ca) t e 131.8	Metro Comm
Media	442.250	+	NM3S	(ca) t e 131.8	MNARC
Twin Oaks	444.250	+	WA3BXW	131.8	BEARS
ERIE 186.2 Cherry Hill	444.925	+	WA3USH	o	WA3USH
Corry	444.800	+	WT3O	ar	RACorry
Erie	444.675	+	WA3MKT	o l exp	
Erie	444.850	+	KA3LJS		KA3LJS
Union City	443.500	+	WB3AYW	o	WB3AYW
JOHNSTOWN 146.2 Johnstown	442.825	+	N3FQP	oerzl (ca)	CCEMA
Johnstown	444.375	+	N3AGW	oa	HITpRA
LANCASTER Columbia	449.325	-	KA3CNT	o(ca) 136.5	+KA3CNT
Columbia	449.975	-	WB3FQY	A e	WB3FQY
Cornwall	449.525	-	KC3DR	o(ca) 107.2	+KC3DR
Cornwall	449.575	-	WV3Y	o(ca) tt 118.8	RedRoseRA
Ephrata	444.650	+	K3RZF	(ca)	Ephrata Ar
Lancaster	449.225	-	KA3CNT	ol 131.8	+KA3CNT
Quarryville	448.175	-	N3EIO	o	KC3LE
LEBANON Lebanon	447.675	--	N3FOG	141.3	N3FOG
Eagles Peak	442.400	+	N3KZ	o(ca)RB 131.8	UPenn ARC
LEHIGH Allentown	444.100	+	KA3NRJ	(ca) t e 151.4	KA3NRJ

478 420-450 MHz

PENNSYLVANIA

<i>Location</i>	<i>Output</i>	<i>Input</i>	<i>Call</i>	<i>Notes</i>	<i>Sponsor</i>
Center Valley	444.300	+	W3LR	A t 179.9	NLCRA
Coopersburg	443.600	+	W3LR	A l	W3LR
Ironton	449.875	-	N3OBS	(ca)	131.8N3OBS
LUZERNE					
Freeland	449.425	-	KD3JZ	t e	103.5 ARA
MONROE					
Tannersville	444.200	+	WA3BXW	131.8	BEARS
Tannersville	444.250	+	WA3BXW	o 131.8	BEARS
MONTGOMERY					
Green Lane	449.125	-	N3ACL	t e 136.5	N3ACL
King of Prussia	447.375	-	NM3S	t e 131.8	M-N ARC
Springfield Twp	442.550	+	K3VIT	(ca) e	K3VIT
				131.8	
Willow Grove	442.600	+	WA3UTI	(ca) l e	WA3UTI
				131.8	
NORTHAMPTON					
Bangor	448.025	-	KA3ODJ	(ca) l	KA3ODJ
				151.4	
Easton	443.700	+	KA3HJW		K3LZ
North Bangor	449.625	-	KE3DP	t 131.8	KE3DP
Northampton	444.900	+	W3OK	l t	DLARC
Wind Gap	447.175	-	K3DZM	t	K3DZM
NORTHWEST 186.2					
Franklin	444.125	+	N3BAT	oa	N3BAT
Greenville	443.425	+	KE3JP	o	KE3JP
Leeper	444.325	+	KA3CII	oa	KA3CII
Meadville	444.075	+	W3MIE	o	C.A.R.S.
Sheffield	444.475	+	N3FXD	o	N3FXD
Warren	443.900	+	N3DDY	o	
Waterford	443.950	+	KF8YF	el 100.0	KF8YF
PHILADELPHIA					
Phila/Ctr Cty	444.800	+	W3QV	(ca) l	Philmont
Phila/Northeast	447.625	-	WE3E	(ca) l	NERA
				103.5	
Phila/Northeast	447.975	-	WB0CPR	A t 131.8	WB0CPR
Phila/Rxborough	445.900	144.670	K2SVX		CH6 ARC
PITTSBURGH 131.8					
Apollo	444.900	+	KR3P	oaerzx	SARA
				131.8	
Bridgeville	442.500	+	KA3EBX	oz (ca)	KA3EBX
Bridgeville	443.650	+	WB3JOB	oel	N3FFP
Carnegie	444.450	+	W3KWH	o	SCARA
Clinton	443.000	+	K3KEM	cet	K3KEM
Clinton	444.850	+	K3KEM	cet	K3KEM
Coraopolis	444.150	+	KA3IRT	oalx	KA3IRT
Glenshaw	443.625	+	KA3RFA	o	KA3RFA
Jeanette	444.600	+	N3FQG	oe	N3FQG
Monroeville	444.000	+	K3TT	oe	Dot0RG
Murrysville	443.500	+	W3GKE	o	W3GKE
Murrysville	444.825	+	NF3Q	l(ca) port	NF3Q
N Huntingdon	444.775	+	K3CFY	ol	K3CFY

PENNSYLVANIA

Location	Output	Input	Call	Notes	Sponsor
New Kensington	444.300	+	KR3P	o 131.8	SARA
Pgh	442.725	+	W3IXR	o	W3IXR
Pgh/Carrick	444.950	+	WA3BAK	oaelz	GPVHFS
Pgh/Downtown	442.625	+	WB3BOI	o digital	DUARC
Pgh/Hazelwood	444.050	+	KA3IDK	o	
Pgh/Homestead	444.100	+	WA3PBD	oaez	GtwyFM
Pgh/N Hills	443.550	+	WA3YOA	o	NHARC
Pgh/N Hills	444.400	+	W3XX	o	NHARC
Pgh/Oakland	442.225	+	N3BEZ	al	N3BEZ
Pgh/Oakland	444.350	+	W2XO	oy	W2XO
Pgh/Oakland	444.650	+	W3VC	o	CMUARC
Pgh/Oakland	444.750	+	WA3TBL		
Pgh/S Hills	442.800	+	KA3COR		
Pgh/W Mifflin	444.500	+	N3FMN	oae	KA3IDK
Pgh/W Mifflin	444.525	+	KA3IDK	oae	GtwyFM
Pgh/W Mifflin	444.550	+	KA3IDK	o	
Tarentum	443.150	+	WA3WOM	ez (ca)	CARA
Wall	442.325	+	KB3OO	oel	HTARC
SCHUYLKILL					
Pottsville	444.950	+	KA3FUL	(ca) 131.8	SARA
SOUTH CENTRAL	146.2				
Bedford	444.200	+	K3SAK	o	BCARS
Mercersburg	444.175	+	WA3ZPO		
SOUTHWEST	131.8				
Bentleyville	443.800	+	KA3GIR	oe (ca)	MARC
Connellsville	444.825	+	WA3IOU	ola	LHVHFS
Connellsville	444.925	+	KA3CUS	o	LHVHFS
Derry	442.050	+	K3JDU		CRARC
Derry	442.275	+	K3JDU	oel	CRARC
E Monongahela	442.425	+	W3CSL	o (ca)	MARC
E Monongahela	442.700	+	N3KTH	o (ca)	MARC
E Monongahela	443.350	+	W3CDU	o (ca)	MARC
Hopwood	443.750	+	W3PIE	o	UARC
Indiana	444.975	+	W3BMD	o	ICARC
Laurel Mtn	442.375	+	KA3JSD	oelx (ca) t	KA3JSD
Long Branch	443.125	+	N3NDZ	oe (ca)	N3NDZ
Monongahela	443.600	+	KA3TRT	o (ca)	S.W.Y.A.N.
Mt Pleasant	444.875	+	KA3JSD	o(ca)	KA3JSD
Myersdale	443.950	+	KQ3M	oaelrz	AHRA
New Stanton	442.575	+	N3HOM	ot(ca)	N3HOM
Washington	443.300	+	W3CYO	o	
WAYNE					
Pleasant Mtn	442.550	+	WB2YGA	(ca) e	WB2YGA
Pleasant Mtn	443.550	+	WB2YGA	(ca) e	WB2YGA
Pleasant Mtn	444.550	+	WB3YGA	(ca) e	WB2YGA
Pleasant Mtn	447.025	-	WB2YGA	(ca) e d	WB2YGA
WEST CENTRAL	131.8/186.2				
Brookville	442.075	+	WA3FFC	o	
Butler	442.900	+	KD3RT		

480 420-450 MHz

PENNSYLVANIA-PUERTO RICO

<i>Location</i>	<i>Output</i>	<i>Input</i>	<i>Call</i>	<i>Notes</i>	<i>Sponsor</i>
Butler	443.325	+	KV3N	o	KV3N
Butler	443.400	+	KA3RPV	p	KA3RPV
Butler	443.900	+	N3LEZ	oaer	BCEMA
Kittanning	443.975	+	N3PPX	o	N3PPX
Mars	443.700	+	K3SAL	or	K3SAL
New Castle	444.025	+	KA3UEX	o	KA3UEX
New Castle	444.725	+	N3ETV	o(ca)le	N3ETV
Saxonburg	443.200	+	W3SYV		
Sigel	443.275	+	N3HZX	em	N3GPM
YORK					
York	444.250	+	K3PQZ	o	1st Capitl

PUERTO RICO

AREA

Temp/Emerg	447.000	-	EMERGENCY		
------------	---------	---	-----------	--	--

CENTRAL NORTH

Cayey	448.100	-	WP4AIJ		
Cayey	449.975	-	WP4AIJ		
Corozal	447.500	-	WP4AIX	c	
Corozal	447.700	-	NP4SN		
Orocovis	447.200	-	KP4BCQ	c	

CENTRAL SOUTH

Barranquitas	447.250	-	KP4LP	o	MOLINO
Barranquitas	447.650	-	WP4JOF	o	
Barranquitas	447.725	-	KP4HP		
Jayuya	447.800	-	WP4IT		
Jayuya	448.500	-	WP4AZT		
Jayuya	448.700	-	KP4QY		
Villalba	449.500	-	KP4HN	(l)	

EAST

Aguas Buenas	447.600	-	KP4RF		PRARL
Caguas	447.900	-	WP4FXM		
Canovanas	447.100	-	WP4CIE	o	
Fajardo	448.250	-	WP4VP	o	
Gurabo	447.225	-	KP4HP		
Luquillo	448.775	-	KP4TN		
Luquillo	449.550	-	WP4KER	o	
Luquillo	449.750	-	KP4TN		
Luquillo	449.950	-	NP4Z	o	
Rio Grande	447.025	-	WP4HRL		

NORTH

Bayamon	449.600	-	WP4XI	o	
Carolina	445.500	-	NP4SB	(l)	
Catano	445.750	-	NP4VG	l	
Guaynabo	447.750	-	WP4IVC	o	
Guaynabo	447.850	-	KP4GA	o	
San Juan	447.350	-	WP4GZO	c	
San Juan	448.600	-	WP4KHA	o (ca)	

WEST

Cabo Rojo	448.950	-	KP4FAF	c	
Maricao	447.550	-	KP4UK		

PUERTO RICO-SOUTH CAROLINA

<i>Location</i>	<i>Output</i>	<i>Input</i>	<i>Call</i>	<i>Notes</i>	<i>Sponsor</i>
San Sebastian	448.400	-	WP4EJE	o	
RHODE ISLAND					
Barrington	443.300	+	KD1HP	o(ca) 118.8	KD1HP
Coventry	444.950	+	N1OLF	o(ca) el88.5	N1OLF
Cranston	448.925	-	WA1RBT	er188.5	WorldNet
E Providence	447.125	-	KA1AIR	o(ca) 203.5	KA1AIR
Lincoln	441.350	+	KA1RCI	oel	KA1RCI
Newport	441.200	+	WA1TAQ	oelr	Quahaug Net
North Scituate	447.425	-	K1KYI	oe	RI AFMRS
North Smithfield	440.250	+	WB1FDY	oelr	Quahaug Net
Providence	441.750	+	KD1HZ	o192.8	KD1HZ
Providence	444.850	+	KD1TS	o88.5	Brown U.ARC
Providence	449.225	-	WA1TAQ	oelr	Quahaug Net
Scituate	447.525	-	WA1TAQ	oelr	Quahog Net
South County	443.350	+	WB1FDY	oelr	Quahaug Net
West Greenwich	448.675	-	N1FPH	o(ca) 107.2	N1FPH
Westerly	449.675	-	WY1M	o	WG1A
Woonsocket	442.150	+	WA1VFP	oe	WA1VFP
SOUTH CAROLINA					
Aiken	443.400	+	W4TUN	ota	WHITE EMA
Charleston	444.300	+	N4MNH	oae	N4MNH
Charleston	444.950	+	KD4PBC	oel	KD4PBC
Columbia	442.075	+	KC4GYM	oet167.9	NARC
Columbia	443.000	+	N4EOY	oIRB	
Easley/Sas Mtn	444.925	+	AC4RZ	oe(ca) t103.5	EASLEY RC
Florence	444.000	+	N4JJ	oe	FLORENCE ARC
Fort Mill	443.475	+	WB4TWX	oae	SCARS
Gaffney	443.625	+	KN4RG	oezt	WB8ZFL
Greenville	442.250	+	KB4PQA	oeRB (ca)	KB4PQA
Grnvle/Paris	443.350	+	ND4N	o(ca)	PUA
Laurens	443.775	+	KB4YF	oet	KB4YF
Lexington#	444.350	+	KD4KAO	oez(ca)t 156.7	KD4KAO
Myb Bch/Brksv	444.525	+	AC4AM	o	
Myr Bch/Conwa	444.675	+	WD4JMT	oez	GSARC
North Charles	444.600	+	KC4UDD	oae	KC4OOZ
Orangeburg	444.975	+	WM3O	oae	EARS
Pickens/Csrs	442.400	+	WB4QHF	ot131.8	PICKENS CTY
Summerville	442.300	+	KC4OOZ	oeRB	KC4OOZ
Summerville	443.800	+	WA4HNC	o	WA4HNC
Sumter	444.150	+	KQ7E	oez(ca) RBt123.0	SARA

482 420-450 MHz

SOUTH CAROLINA-TENNESSEE

Location	Output	Input	Call	Notes	Sponsor
Sumter	444.500	+	K4GYR	o(ca)	K4GYR
West Columbia	444.200	+	KC4GYM	oel(ca) t156.7	CARC
Whitaker Mtn	444.325	+	WA4QFV	oe	SHELBY ARC

SOUTH DAKOTA

STATEWIDE

Statewide	442.700			SNP	
Statewide	443.325			SNP	
Statewide	443.700			SNP	

CENTRAL

Mitchell	444.825	+	N0LCL	oa RB 103.5	N0LCL
----------	---------	---	-------	----------------	-------

NORTH CENTRAL

Aberdeen	443.400	+	N0OTL	o	N0OTL
----------	---------	---	-------	---	-------

SOUTHEAST

Sioux Falls	444.200	+	N0KAW	oa RB 82.5	N0KAW
-------------	---------	---	-------	---------------	-------

TENNESSEE

Alamo	443.750	+	WB4EDS	ol	
Bartlett	443.700	+	WA4DOR	ot107.2	
Bartlett	444.250	+	WA4PAJ	o	
Bethpage	442.200	+	KC4YCR	o	TVARN
Bristol/Hist	444.500	+	K4LSP	oa	K4LSP
Brownsville	444.200	+	KB4YTU	o(ca)l	
Carthage	443.725	+	N4OTT	o	CORDELL HULL
Chat/Montlak	444.875	+	KD4UWA	oe(ca) t136.5	KD4UWA
Chattanooga	442.150	+	WJ9J	oaezIRB	
Chattanooga	444.100	+	W4AM	oa	CARC
Clarksville	444.950	+	KF4GP	oaet 167.9	KF4GP
Cleveland	442.250	+	WD4DES	o	WD4DES
Cleveland	442.450	+	KD4NEB	oae	KD4NEB
Collegedale	443.575	+	KA6UHV	oe(ca)	KA6UHV
Columbia	444.925	+	WA4BGK	ot107.2	
Cookeville	442.300	+	N4UBR	oe	TVARN
Cookeville	444.550	+	NQ4Y	oal	UC ARS
Cumberland City	443.400	+	WD4DBJ	o(ca)t	SHARES
Dayton	442.075	+	KN4VY	oezI(ca)	KN4VY
Dover	444.925	+	N4VIH	o	SHARES
Ethridge	444.075	+	AB4UP	oaRBelt 107.2	AB4UP
Franklin	443.850	+	N4ULM	o	
Gallatin	442.600	+	N4SSB	oelt107.2	TVARN
Gallatin	444.000	+	WD4BKY	oelt107.2+WD4BKY	
Gallatin	444.350	+	WD4BKY	ol(ca)t 114.8	+WD4BKY
Gallatin	444.450	+	WD4KWP	o	CATS

TENNESSEE

Location	Output	Input	Call	Notes	Sponsor
Gallatin	444.775	+	WA4AKM	olt107.2	K2GJY
Gatlb/Cove Mtn	443.300	+	WA4KJH	ol	
Germantown	444.350	+	W2GLJ	oe	W2GLJ
Gray/Holston#	442.200	+	WD4SBX	ot103.5	WD4SBX
Greenbrier	444.250	+	WQ4E	o	WQ4E
Greeneville	444.650	+	WB4NKM	ot100.0	WB4NKM
Grnvle/Viking	443.200	+	KB4UG	o(ca)RB	
Harriman	442.875	+	KC4WHL	oa	KC4WHL
Henderson	444.750	+	K4TC	o(ca)	C CTY CD
Jackson	442.800	+	WB4EPG	oa	
Jackson	444.875	+	WB7BOX	o(ca)zRBIt	
Jamestown	443.625	+	KC4MJN	ot100.0	FnrtrsCTY ARS
Johnson City	443.425	+	WB4SQC	o	LOW DOWN AG
Knoxville/Eng	444.600	+	WB4HAP	o	WB4HAP/ WB4IOB
Knoxville	442.500	+	WA4NTZ	o	
Knoxville	443.075	+	KA4AZQ	oet100.0	N4UAG
Knoxville	444.175	+	KC4NNN	oa	
Knoxville	444.300	+	WB4GBI	o	WB4GBI
Knoxville	444.425	+	KC4NNN	oe	KC4NNN
Lafayette	444.125	+	KC4ECD	oRBt 107.2	KC4ECD
Lafollette	443.700	+	KB4OTK	oe	KB4OTK
Lebanon	443.575	+	N4IDG	ot100.0	
Lebanon#	444.275	+	WA4AXH	ot	WC UHF
Maryville	444.075	+	KC4PDQ	oaezRB	KC4PDQ
Mcminnville	444.850	+	WD4MWQ	o	
McMinnville#	444.650	+	WD4MWQ	o	WD4MWQ
Mcnaury	444.550	+	NU5O	closed	VOLNET
Medina	442.050	+	WA4BJY	oal	Echo Sys
Memphis	442.625	+	WB4EPG	o	
Memphis	442.825	+	WF4G	o	
Memphis	443.000	+	W4ZJM	oet star/#	W4ZJM
Memphis	443.000	448.800	WA4KOG	o	TSRA
Memphis	443.100	+	KA4JXT	ot107.2	MEGA SYSTEM
Memphis	443.200	+	W4BS	o	DELTA ARC
Memphis	443.400	+	WA4QWW	oa	
Memphis	443.950	+	KA5RYF	closed	MEM 440
Memphis	443.975	+	KA0BRN	oalt	MIDSOUTH
Memphis	444.000	+	WA4ETE	ot107.2	MARA
Memphis	444.025	+	K4RDK	o	
Memphis	444.075	+	KM4QA	ot167.9	KM4QA
Memphis	444.100	+	KA4JXT	oRB(ca)t	MEGA SYSTEM
Memphis	444.175	+	W2GLJ	oe	W2GLJ
Memphis	444.400	+	WA4KOG	o	
Memphis	444.500	+	N4WAH	ct(ca)e	N4WAH
Memphis	444.600	+	K0JXI	o	
Memphis	444.800	+	K0JXI	o	

484 420-450 MHz

TENNESSEE-TEXAS

Location	Output	Input	Call	Notes	Sponsor
Memphis/Adams	444.825	+	K5FC	o	FEDEX ARC
Milan	442.100	+	WD4ABJ	o	
Morristown	444.200	+	KA4NEX	o	
Morristown	444.975	+	KD4LP	closed	KD4LP
Nashville	444.050	+	N4PYI	ot	
Nashville	444.150	+	WB4NTM	oatl	RSMT
Nashville	444.200	+	N4ARK	o	
Nashville	444.225	+	N4ARK	oel(ca) t107.2	N4ARK
Nashville	444.525	+	WA4BGK	ot107.2	WA4BGK
Nashville	444.575	+	WA4WCK	ot	WA4WCK
Nashville	444.625	+	N4TK	o(ca) t107.2	S.O.T.S.
Nashville	444.675	+	WA4PCD	o	WA4PCD
Nashville	444.875	+	WA4AKM	ot107.2	K2GJY
Nashville	444.975	+	WA4AKM	oIRB(ca) t107.2	K2GJY
Nashville#	443.050	+	WB4PUB	oe(ca) t107.2	WB4PUB
New Deal	442.900	+	N4SSB	oet107.2	TVARN
Oak Ridge	444.400	+	K4EAJ	ol	K4EAJ
Oakfield	442.200	+	WA4BJY	o(ca)tl	
Oakfield	444.725	+	KJ5CO	o	KJ5CO
Paris/Grove	443.500	+	WA4WKS	o	
Pinson	442.900	+	KD4GCT	oe	KD4GCT
Pulaski	442.150	+	KB4TPI	o	
Ramer	444.900	+	WB4MMI	oet	WB4MMI
Rockwood	443.975	+	KA4WJS	o	
Sevierville	443.500	+	KD4CWB	oael	
Sevierville	443.675	+	KD4IBW	oelRB	
Sevierville	444.000	+	KD4CWB	o	
Sevierville	444.525	+	KD4IBW	oe	KD4IBW
Seymour	443.800	+	KA4AZQ	o	KD4CWB
Shelbyville	443.825	+	KC4KRM	o	KC4RSR
Smithville	444.825	+	N4PYI	ot107.2	K2GJY
Smryna	443.975	+	KJ4RA	o	
Soddy Daisy	444.450	+	WJ9J	oaezIRB (ca)	WJ9J
Spencer	443.775	+	KA4MHJ	oaezt	KA4MHJ
Watertown	444.900	+	N4IDG	o(ca) t100.0	N4IDG

TEXAS

Abernathy	444.400	+	WB5BRY	o118.8	CRRC
Abilene	443.650	+	KE5ZW	c	
Abilene	444.175	+	KJ5BV	ol123.0	CPARC
Abilene	444.250	+	N5TEQ	o88.5	CPARC
Abilene	444.500	+	WB5VIH	oaz91.5	
Abilene	444.750	+	KB5GAR	c	
Abilene#	445.250	445.250	KJ5BV	ol162.2	SWLS
Addison	443.425	+	N5GRK	c	

Location	Output	Input	Call	Notes	Sponsor
Adobe Walls	443.800	+	N5SIX	ol	PAL
Aledo	443.900	+	K5RHV	o100.0	
Alice	444.000	+	K5DYY	c	
Alice	444.500	+	K5DYY	c	
Allen	441.775	+	N5WXU	oa110.9	
Allen	442.550	+	WB5WPA	ox6x2	
Alpine	444.000	+	WB5MPX	oealz 162.2	ARC
Alvin	442.200	+	KA5QDG	o(ca)	
Alvin	442.775	+	KA9JLM	(ca)	
Amarillo	443.400	+	KB5LPM	ot	
Amarillo	443.650	+	WC5Y	ol	CRI
Amarillo	444.200	+	N5LTZ	o88.5	CRI
Amarillo	444.475	+	WA5UUS	o114.8	
Anahuac	441.725	+	KD5MS	o103.5	
Andrews	443.825	+	N5NOM	o162.2	
Andrews	444.925	+	KB5MBK	o162.2	
Angleton	442.950	+	WA5JYK	o103.5	
Argyle	443.550	+	WB5NDJ	o110.9	
Arlington	443.400	+	WD5ENJ	ol	
Arlington	443.625	+	N5ECG	ol	
Arlington	443.775	+	WS5J	ol	
Arlington	443.850	+	WA5VHU	c	
Arlington	444.200	+	K5SLD	o110.9	AARC
Atlanta	443.300	+	K5HCM	o	
Austin	441.600	+	WA2FXZ	(ca)t	
Austin	441.800	+	WA2FXZ	c	
Austin	442.150	+	AA5PB	o	
Austin	442.400	+	K5HGB	ot	
Austin	442.825	+	WD5BQH	o(ca)l	
Austin	443.725	+	KD5EZ	c	
Austin	443.925	+	WB5UUT	c	
Austin	443.950	+	K5FOG	c	
Austin	444.000	+	WB5PCV	ol	
Austin	444.100	+	WA5ESR	o	ARO
Austin	444.200	+	WB5HNC	c	
Austin	444.325	+	WA5VQK	o(ca)t	MARC
Austin	444.575	+	WB5ICB	c	
Austin	444.600	+	K9MBB	o	3M ARC
Austin	444.825	+	KB5YKJ		
Austin	444.850	+	WD5EGC	oa	
Austin	444.950	+	KA5GMG	c	
Azle	442.150	+	AA5JZ	o	
Baird	443.925	+	N5RGE	c	
Bastrop	443.750	+	WT5O	a	BCARC
Baytown	442.800	+	N5JNN	oe	
Baytown	443.800	+	WA5JDI	c	BAYCDGRP
Baytown	443.875	+	N5XUV	o103.5	HCOTXA
Baytown	444.975	+	N5JNN	oelaz203.5	
Beaumont	442.275	+	N5DNG	oer107.2	
Beaumont	444.700	+	W5KWA	o107.2	

TEXAS

<i>Location</i>	<i>Output</i>	<i>Input</i>	<i>Call</i>	<i>Notes</i>	<i>Sponsor</i>
Bedford	442.300	+	KA5SYL	o	
Bedford	442.825	+	WI5S	o	
Bellville	444.875	+	W5ALG	oe	ACRA
Big Spring	442.100	+	KE5PL	ole162.2	WTXC
Big Spring	443.950	+	KE5PL	c	
Blanco	443.975	+	WA5JEC	c	INTERTIE
Boerne	444.750	+	W5VEO	ol162.2	SWLS
Boerne	444.900	+	W5VEO	o123.0	
Borger	444.600	+	WB5ZDK	o141.3	
Boyd	444.825	+	W5OYS	o110.9	
Brackettville	443.625	+	WB5TZJ	c	INTERTIE
Brenham	443.250	+	WB5FOD	o103.5	
Brenham	444.900	+	W5TZ	oep(ca)	
Bridge City	444.500	+	WB5ITT	o(ca)	SEATRAC
Brownfield	444.825	+	W5HFT	o	TCARC
Brownsville	444.850	+	WD5KBZ	o114.8	
Brownwood	444.700	+	N5SKV	oaet	3 M ARC
Buchanan Dam	444.275	+	WA5PJE	o	
Buda	443.650	+	WB5UUT	c	
Buda	444.225	+	N5SBH	o(ca)l	
Buda	444.350	+	WB5UUT	o	
Burkburnett	444.500	+	K7CMH	o192.8	BURKRGR
Burkburnett	444.800	+	N5MJX	o192.8	
Canton	442.325	+	N5LLH	o	
Canutillo	442.950	+	N5ZRF	ol100.0	AMIGO
Carrollton	442.250	+	W5SOQ	o	
Carrollton	442.475	+	WO5E	c	
Carrollton	442.875	+	KC5OA	cl100.0	
Carrollton	444.450	+	K5MW	ol	
Carthage	444.800	+	KA5HSA	o	
Cedar Hill	442.400	+	WB5YUV	c	SBE
Cedar Hill	443.500	+	WA5ZRQ	c	
Cedar Hill	443.725	+	AA5IK	o110.9	
Centerville	443.675	+	WB5YUV	c	
Channelview	441.650	+	WA5NWN		
Clear Lake	442.750	+	KA5GLX	c	CLLARC
Cleburne	444.575	+	AA5PH	o	
Cleveland	442.525	+	W5RWU	ote	
Cleveland	444.650	+	KB5NX	o	
Clute	441.850	+	N5VSQ	oap103.5	
Clute	444.575	+	WC3J	o103.5	
Clute	444.725	+	KB5HII	o103.5	
Clute	444.900	+	WB5AHN	o	
Coleman	444.300	+	N5RMO	oea94.8	CARC
Colinsville	442.650	+	N5IUF	ol	
College Station	443.625	+	W6TRO	c	
College Station	444.200	+	KJ5MU	o	
College Station	444.550	+	WA5ZQS	oa127.3	
Colleyville	441.900	+	WD5JJQ	o110.9	
Conroe	442.050	+	WD5CFJ	c	
Conroe	442.150	+	N5HGL	c	

TEXAS

<i>Location</i>	<i>Output</i>	<i>Input</i>	<i>Call</i>	<i>Notes</i>	<i>Sponsor</i>
Conroe	442.250	+	WB5DGR	oa103.5	
Conroe	443.975	+	WD5CFJ	c	
Conroe	444.675	+	WD5CFJ	c	
Conroe	444.800	+	WB5ITT	o	SEATRAC
Coppell	444.225	+	KA1CWM	o	
Copperas Cove	443.325	+	KA5VVK	o	TRICITY
Corpus Christi	443.700	+	WA2MCT	c	
Corpus Christi	443.950	+	KA5LZG	o94.8	INTERTIE
Corpus Christi	444.200	+	N5DNT	o123.0	
Corpus Christi	444.300	+	WB5YPE	o	
Corpus Christi	444.400	+	KA5LZG	oe	STARC
Corpus Christi	444.900	+	N5DNT	oe	
Corsicana	442.725	+	W5ZNN	ol	
Cotton Patch	441.950	+	KA5PSS	c	
Crosby	442.725	+	KJ5MA	o103.5	
Crosby	444.225	+	KJ5MA	o103.5	
Crowley	441.625	+	WB5WLZ	c	
Dallas	442.000	+	WB5UHO	c	
Dallas	442.050	+	WA5HTT	c	
Dallas	442.075	+	N5IAG	o(ca)z	
Dallas	442.150	+	N5BFG	o	
Dallas	442.275	+	N5GAR	o	TRN
Dallas	442.350	+	KF5TU	o	PAGER
Dallas	442.425	+	W5FC	o	DARC
Dallas	442.475	+	WO5E	c	
Dallas	442.500	+	WB5JBP		SWRSOC
Dallas	442.625	+	KC5NQ	o(ca)110.9	
Dallas	442.750	+	KA5AJB	o	SHRINERS
Dallas	442.975	+	N5DZS	c	
Dallas	443.000	+	N5DA	o	NTRN
Dallas	443.025	+	N5DA	o	
Dallas	443.250	+	N5NNB	o	
Dallas	443.350	+	WD5EEH	o(ca)t	CAPARC
Dallas	443.450	+	N5LLI	o(ca)110.9	
Dallas	443.475	+	K5ZCO	o110.9	
Dallas	443.575	+	WB5TCD	ol	
Dallas	443.825	+	WA5WWH	o	
Dallas	444.000	+	K5PC	o	DRASSN
Dallas	444.075	+	K5MET	c	
Dallas	444.150	+	N5IUF	c	
Dallas	444.650	+	K5AU	c	DART
Dallas	444.925	+	K5JOI	or110.9	
Davy	443.125	+	WA5LNL	olt	
Dayton	444.850	+	N5JNN	oae	
Decatur	444.400	+	KA5PQK	l156.7	
Deer Park	441.500	+	N5NWK	c	
Del Rio	443.500	+	WB5TZJ	c	INTERTIE
Denton	441.675	+	N5GEJ	o	
Denton	443.525	+	WB6IRL	o	
Devers	442.575	+	KA5QDG	o114.8	
Devine	443.900	+	WB5LJ	c	

TEXAS

<i>Location</i>	<i>Output</i>	<i>Input</i>	<i>Call</i>	<i>Notes</i>	<i>Sponsor</i>
Dickenson	443.400	+	K5CA	o	OEM
Doss	442.300	+	N5AHI	ol162.2	HOTROCS
Driftwood	444.425	+	N5HYR	o	
Dripping Spring	444.675	+	W5IZN	o	
Dripping Spring	444.725	+	KD5RE	oe(ca)	
Duncanville	442.175	+	K5JNZ	o	
Eastland	444.800	+	KB5WB	c	
Edgefield	443.975	+	WB5UHO	c	
Edgewood	444.200	+	W5EEY	o136.5	
Edinburg	443.725	+	N9DBX	o(ca)114.8	
Edna	443.075	+	AI5E	o103.5	
El Campo	442.525	+	N5FNG	ol103.5	
El Paso	442.125	+	K5KKO	o	
El Paso	442.250	+	K5WPH	ol100.0	SCARC
El Paso	442.825	+	KB5YT	o100.0	
El Paso	443.375	+	N6TOC	o(ca)RB	
El Paso	443.400	+	K5WPH	ol100.0	SCARC
El Paso	443.800	+	WA5HLO	ol100.0	
El Paso	444.200	+	N5ZRF	ola100.0	WTRA
El Paso	444.900	+	KA6AHQ	o103.5	
El Campo	442.275	+	WB5UGT	o103.5	
Elmendorf	442.000	+	KJ5YK	ae88.7	
Eules	442.900	+	K5QA	o110.9	
Eustace	443.150	+	KB5CCA	o	
Farmers Branch	441.825	+	KC5JF	o(ca)100.0	
Fort Davis	444.900	+	N5HYD	o(ca)	
Fort Stockton	443.850	+	WB5YHC	oe(ca)	
Fort Worth	442.125	+	KA5GFH	oRB	
Fort Worth	442.200	+	W5SJZ	o	LRA
Fort Worth	442.225	+	N5XED	c	
Fort Worth	442.325	+	AA5WJ	o(ca)	
Fort Worth	442.375	+	N5AUX	A	
Fort Worth	443.050	+	WD5GIC	o	NTRA
Fort Worth	443.100	+	WB2DYB	o141.3	
Fort Worth	443.150	+	N5PMB	o110.9	
Fort Worth	443.925	+	K5SXX	c	
Fort Worth	443.975	+	WB5WRR	c	FW440
Fort Worth	444.100	+	WA5YVC	oR110.9	FWTXVHFFM
Fort Worth	444.275	+	WD0BOE	o	
Fort Worth	444.525	+	WB5JHR	ol(ca)	
Fort Worth	444.600	+	N5HKA	c	
Fort Worth	444.675	+	N5GRX	olRB	
Fort Worth	444.700	+	KE5QW	o	
Fort Worth	444.900	+	KC5IC	o	33 GROUP
Freeport	443.625	+	KA5MBH	c	
Frisco	443.700	+	W5VUV	olp	
Gainesville	442.775	+	WB5FHI	o	CCOARC
Gainesville	443.125	+	N5FBG	o	
Gainesville	444.575	+	N5GRK	c	
Galveston	443.125	+	N5KIT	c	G.U.L.L.
Galveston	444.950	+	WB5BMB	o	

TEXAS

<i>Location</i>	<i>Output</i>	<i>Input</i>	<i>Call</i>	<i>Notes</i>	<i>Sponsor</i>
Garden City	442.900	+	KB5MWW	o162.2	BEAN
Garland	441.725	+	KD5IN	ot	
Garland	442.700	+	K5QHD	o	GARARC
Georgetown	441.500	+	K5MW	RB	
Georgetown	442.950	+	K5MY	ot	
Giddings	442.575	+	N5MZQ	o	
Glass Mtn	443.650	+	W5QMU	c	INTERTIE
Glen Rose	441.700	+	WB3FYV	o	TUELEC
Glen Rose	442.025	+	WD5GIC	o(ca) 88.5	NTARA
Gonzales	443.675	+	WB0HUQ	c	AI/RS
Granbury	442.575	+	WD5GIC	o(ca)elzR 110.9	NTARA
Granbury	443.175	+	N5SCC		
Grangerland	444.075	+	N5QBX		
Grapevine	443.875	+	KI5UB	o	GRAPARC
Greenville	441.600	+	W5ZIT	o100.0	
Greenville	443.900	+	W5ZIT	o71.9	
Gruver	442.000	+	KY5C	ole146.2	CRI
Harlingen	444.275	+	WD5KBZ	o114.8	STARS
Harlingen	444.550	+	WD5ADC	ot	STARS
Harlingen	444.975	+	WD5KBZ	oae 114.8	STARS
Haskell	444.700	+	KG5NW	o91.5	
Haslet	444.325	+	K9MK	c	
Haslet	444.475	+	N5GRK	c	
Henrietta	444.725	+	K5REJ	o	CCARC
Houston	441.600	+	N5YIJ	o100.0	SARC
Houston	442.000	+	NT5D	o103.5	
Houston	442.075	+	KG5CB	o	
Houston	442.125	+	N5VCX	o103.5	
Houston	442.450	+	N5FQS	o	
Houston	442.500	+	WA5F	o(ca) 103.5	RACFE
Houston	442.650	+	N5LUI	o	
Houston	442.850	+	W5AVI	c	
Houston	442.900	+	W5ALG	o(ca)	
Houston	442.925	+	KB5IAM	o	HCTXA
Houston	443.050	+	WB5RDK	c	
Houston	443.075	+	KC5ABQ		
Houston	443.100	+	K5IHK	o203.5	
Houston	443.175	+	KB5IAM	o186.2	HCTXA
Houston	443.200	+	WB5P	oe(ca)	
Houston	443.225	+	N5UWE	c	
Houston	443.325	+	KB5GMJ	c	
Houston	443.350	+	WD5DHA	o	
Houston	443.375	+	KF5ZL	o	HCCD
Houston	443.575	+	KB5IAM	o103.5	HCTXA
Houston	443.600	+	WA5FCL	o	M7 RCB
Houston	443.650	+	KD5XA	c	
Houston	443.725	+	KB5TFE	o103.5	

490 420-450 MHz

TEXAS

<i>Location</i>	<i>Output</i>	<i>Input</i>	<i>Call</i>	<i>Notes</i>	<i>Sponsor</i>
Houston	443.750	+	KB5TFE	c	
Houston	443.825	+	WB5UGT	o103.5	
Houston	443.900	+	WD5BDX	o103.5	
Houston	444.050	+	K5VMX	oe103.5	
Houston	444.100	+	K5VMX	oae103.5	
Houston	444.125	+	KB5NNP	o	
Houston	444.250	+	WD5KCX	c	
Houston	444.275	+	KJ5AZ	o	
Houston	444.300	+	N5XWD		
Houston	444.325	+	KB5OVJ	c	
Houston	444.375	+	KA5AKG	o	
Houston	444.400	+	WD5BQN	o	ECHO
Houston	444.425	+	WB5UGT	o103.5	
Houston	444.450	+	WD5GAZ	ot	COMPAQ
Houston	444.475	+	KC5GB	oa103.5	
Houston	444.500	+	WB5CEM	o	
Houston	444.550	+	ND5F	o103.5	
Houston	444.625	+	WB5WOW	o127.3	
Houston	444.700	+	K5CGR	o	
Houston	444.775	+	KB5HSP	o	
Humble	443.550	+	N5LJV	c	
Huntsville	443.775	+	KE5ZW	o(ca) 123.0	TGTOAR
Hurst	442.850	+	K5KKS	o	HURSTARC
Idalou	443.000	+	N5TYI	o67.0	
Irving	442.525	+	N5FTF	o	
Irving	442.675	+	WA5CKF	oa110.9	IRVINGRC
Irving	443.175	+	NT5J	o	
Irving	444.800	+	AL7HH	oe(ca)	
Jasper	442.200	+	K5PFE	ol	
Jasper	444.550	+	K5PFE	o	LAARC
Jollyville	442.250	+	N5GFX	c	
Joshua	444.125	+	N5NWY	oe	
Katy	442.825	+	KD5BN	o	
Keene	443.125	+	KA5ZYQ	o	
Keller	443.200	+	KA5HND	ol	
Keller	443.300	+	N5ABV	o	ERG
Keller	444.025	+	WB5TVI	ol	
King Mountain	442.600	+	WB5MDK	ol	
King Mountain	443.925	+	AA5UX	c	
Kingwood	444.825	+	W0VT	o	
Kyle	444.375	+	K5JNW	o	
Lagrange	443.700	+	WD5IYT	c	
Lakeway	444.400	+	WB5PCV	o	
Lamesa	442.700	+	KB5SFI	ol91.5	BEAN
Lamesa	444.950	+	N5SVF	o100.0	
Lancaster	444.500	+	K2BSA	o	SWDALARC
Laport	444.025	+	N5JNN	oe103.5	
Laredo	444.100	+	KF5RM	t	
League City	442.875	+	N5JJY	c	
Levelland	441.500	+	KB5STL	oa67.0	
Levelland	442.000	+	N5SOU	oaRB67.0	

<i>Location</i>	<i>Output</i>	<i>Input</i>	<i>Call</i>	<i>Notes</i>	<i>Sponsor</i>
Levelland	444.300	+	KB5AJA	oal	
Liberty Hill	444.250	+	WB5UOJ	c	
Little Elm	444.350	+	WA5YST	ot	
Littlefield	444.850	+	WA5TBB	ol162.2	
Livingston	442.300	+	WA5QLE	o	
Llano	443.500	+	K5FOG	c	
Lubbock	440.300	+	WA5TBB	c	
Lubbock	443.675	+	WA5TBB	c	
Lubbock	443.925	+	WA5TBB	c	
Lubbock	443.950	+	WB5R	ol	TTARC
Lubbock	444.000	+	WD5EYA	ole118.8	CRRC
Lubbock	444.500	+	WB5BRY	oe118.8	CRRC
Lubbock	444.700	+	N5RAN	oa67.0	
Lubbock	444.900	+	WB5RVV	oa118.8	
Lubbock	444.975	+	WA5TBB	ol162.2	
Lucas	442.950	+	K5VOU		
Lufkin	444.975	+	W5IRP	o	
Mansfield	444.550	+	KY5Q	c	
Manvel	441.875	+	K5DGS	o114.8	
Manvel	443.425	+	N5LSQ	o103.5	
Marathon	443.500	+	KE5PL	c	
Markham	444.700	+	WA5SNL	ot	MATARC
Mcallen	444.300	+	NA5C	o114.8	
Mcfaddin	443.425	+	N5FNG	o103.5	
Mckinney	442.025	+	WB5UHO	c	
Mckinney	442.200	+	KJ5IX	o	
Mckinney	443.275	+	N5MRG	o	NTRS
Mesquite	443.375	+	N5AIB	r162.2	
Mesquite	444.425	+	KA5PQK	l156.7	
Mesquite	444.950	+	N5SHC	(ca)l	
Midland	442.200	+	WB5RXA	ol162.2	SWLS
Midland	443.975	+	KE5PL	c	
Midland	444.200	+	W5QGG	o	MARC
Midland	444.400	+	KE5WM	ox(ca) elpExp	+WTX220Asn
Midlothian	444.875	+	N5ECY	c	
Mineral	442.500	+	N5IUT	156.7	WOPNET
Mirando City	443.000	+	KE5NL	ol	
Missouri City	443.925	+	WD5IYT	c	
Missouri City	444.000	+	W5XC	o	
Missouri City	444.150	+	W5XC	o103.5	CYPRESS
Missouri City	444.200	+	W5HJL	oe114.8	
Missouri City	444.600	+	W5LGQ	o71.9	
Monahans	444.700	+	N5SOR	o162.2	
Moody	443.925	+	N5FL	c	
Mound Creek	441.925	+	KA5PSS	c	
Mount McElroy	443.950	+	W5QMU	c	
Mt Pleasant	442.100	+	KA5FGJ	lt	RAILS
Mt Pleasant	444.950	+	WA5JYZ	ol151.4	ETXARC
Muleshoe	444.925	+	KB5UOS	o	
Murphy	441.700	+	AA5BS	o	
N Richland Hills	441.750	+	N5TWL	o	

TEXAS

<i>Location</i>	<i>Output</i>	<i>Input</i>	<i>Call</i>	<i>Notes</i>	<i>Sponsor</i>
N Richland Hills	442.600	+	N5SHW	o	
N Richland Hills	442.775	+	N5ABV	o	
N Richland Hills	443.600	+	W5URH	o 110.9	
New Braunfels	443.500	+	KA5PSS	lt	
New Braunfels	443.850	+	WD5GQT	o	
New Waverly	442.700	+	KA5AIR	o	
Notrees	442.500	+	WA5QMJ	o162.2	WTXC
Notrees	443.700	+	WA5QMJ	c	
Notrees	444.600	+	KB5MBK	o162.2	
O'Donnell	444.450	+	K5OCQ	oa118.8	
Odem	443.500	+	KA5LZG	ot	INTERTIE
Odessa	441.500	+	WA5QMJ	o(ca)162.2	
Odessa	441.900	+	KE5HJ	o173.8	
Odessa	442.300	+	KB5MWW	o162.2	BEAN
Odessa	443.100	+	KA5REL	o141.3	
Odessa	443.500	+	KB5MM	o123.0	
Odessa	443.650	+	KE5PL	c	
Odessa	444.100	+	WA5QMJ	ole162.2	WTXC
Odessa	444.150	+	WA5VYK	o203.5	
Odessa	444.675	+	N5XXO	o162.2	SWLS
Odessa	444.800	+	AA5UX	o123.0	
Odessa	444.875	+	N7EHW	o136.5	
Onalaska	443.025	+	N5ENH		
Palestine	442.375	+	KJ5DS	o	
Pandale	443.925	+	N5UFV	c	
Paris	442.125	+	WW5V	oet	
Paris	444.625	+	KB5YBP	l114.8	RAILS
Pasadena	442.300	+	WA5KVS	oe103.5	
Pasadena	442.375	+	WA5LQR	o	
Pasadena	443.450	+	WB5ZMY	o103.5	PASCD
Pearland	441.625	+	WB5TSN	o167.9	PEARLAND
Pearland	441.950	+	N5QJE	o167.9	
Pearland	442.600	+	WB5UBG	o	
Pearland	443.525	+	KA5AAW	o	
Pecos	444.250	+	N5OHK	ol	
Pflugerville	441.825	+	KC5CFU	o	
Plainview	444.800	+	KE5YF	o1146.2	
Plano	442.450	+	WB4MWW	olt	
Plano	443.650	+	WD5EMG	c	
Plano	443.950	+	N5MP	c	
Plano	444.175	+	WB5SUF	c	
Plano	444.250	+	K5VOU	o	PARK
Port Bolivar	443.950	+	K5ZC	c	
Port Lavaca	442.675	+	W5KTC	o	PLARC
Port O'Connor	444.325	+	WA5JYK	oat	
Quinlan	442.775	+	KB5VKC	o110.9	
Ranger	443.675	+	N5FL	c	
Ransom Canyon	444.875	+	N5YBW	o	
Refugio	443.875	+	KG5DF	o103.5x2	
Richardson	442.800	+	N5EG	o	ALCATEL
Richardson	442.925	+	WA5ZZT	o110.9	

TEXAS

<i>Location</i>	<i>Output</i>	<i>Input</i>	<i>Call</i>	<i>Notes</i>	<i>Sponsor</i>
Richardson	443.325	+	WB5YRD	o(ca) 110.9	B/NTLARC
Richland Hills	441.475	+	WB5SGN	d	
Richmond	442.325	+	NI5I	oae103.5	
Richmond	443.025	+	NI5I	o	
Richmond	443.300	+	N5UWE	o94.8	WARPTPAR
Rio Medina	443.000	+	W5TSE	c	
Rock Island	443.875	+	N5SRW	o103.5	
Rockport	444.725	+	KB5GD	ota	
Rockwall	443.550	+	K5GCW	o162.2	
Rosenberg	442.550	+	WD5KCX	c	
Rosenburg	444.525	+	N5OFD	o	FTBDRACES
Rosharon	443.900	+	WD5BDX	o103.5	
Round Rock	443.675	+	WB5UUT	c	
San Angelo	443.500	+	N5FTL	c	
San Angelo	444.100	+	W5OWX	o	
San Angelo	444.350	+	N5SVK	o162.2	
San Angelo	444.500	+	WB5MTR	o	
San Angelo	444.900	+	K5CMW	ol	
San Antonio	442.075	+	N5TX	ot	
San Antonio	442.200	+	K5AWK	o	
San Antonio	442.675	+	KJ5PS	ot131.8	
San Antonio	443.475	+	WB5FNZ	ol162.2	
San Antonio	443.525	+	WB5FNZ	o141.3	
San Antonio	443.625	+	WA5DXJ	oel	
San Antonio	443.675	+	WBOHUQ	c	
San Antonio	443.700	+	W5QMU	c	INTERTIE
San Antonio	443.725	+	N5FL	c	
San Antonio	443.875	+	WB0HUQ	c	AI/RS
San Antonio	443.900	+	WB5LJZ	c	
San Antonio	443.925	+	WD5DUL	oa162.2	
San Antonio	443.950	+	W5QMU	c	INTERTIE
San Antonio	444.025	+	K5DSF	o	
San Antonio	444.050	+	K5DSF	o	
San Antonio	444.100	+	KA5HQU	ae103.5	SARO
San Antonio	444.200	+	WR5Q	otl	
San Antonio	444.250	+	KJ5UU	ca	
San Antonio	444.325	+	W5DKK	ct	
San Antonio	444.625	+	WD5DUL	o162.2	
San Antonio	444.700	+	N5TX	o	
San Marcos	442.225	+	KI5EF	ot141.3	
Sanger	442.725	+	N5DRZ	oe	
Seabrook	442.475	+	KB5IPZ		LARC
Seabrook	442.475	+	KB5IPZ	o	LAKEARC
Seguin	444.400	+	W5FFG	o	GVR&PC
Seguin	444.450	+	WA5EWS	o146.2	
Seminole	443.200	+	KB5MWW	o162.2	BEAN
Sheffield	443.625	+	KE5PL	c	
Sherman	444.750	+	W5RVT	o	SHERMAN
Shiner	442.100	+	N5FNG	o103.5	
Snyder	443.500	+	KE5ZW	c	
Snyder	443.750	+	N5JDC	o94.8	SCROG

494 420-450 MHz

TEXAS

<i>Location</i>	<i>Output</i>	<i>Input</i>	<i>Call</i>	<i>Notes</i>	<i>Sponsor</i>
South Houston	441.525	+	N5TZV	c	
Spring	442.950	+	KC5GB	o103.5	
Spring	444.350	+	KA2EEU	o103.5	
Spring	444.750	+	N5LUY	c	
Stafford	442.100	+	K5VMX	o(ca)103.5	
Stafford	442.350	+	KA5HMW	o	
Sterling City	443.675	+	N5FTL	c	
Stonewall	444.175	+	N5PIA	o162.2	
Sulphur Spring	444.825	+	N5QNG	o151.4	
Taft	444.700	+	WA5NTB	ox2	SPCOCD
Temple	444.025	+	NU5D	ol 162.2	
Temple	444.500	+	WB5TTY	c	
Temple	444.700	+	W5LM	ol	
Texas City	442.025	+	AA5OP	oeap103.5	
Texas City	444.925	+	WB5BMB	o	
Toyah	444.950	+	N5QAC	o	
Trinity	442.025	+	W5USD	o	
Trinity	444.900	+	N5ESP	o100.0	
Tyler	443.850	+	W5KPZ	o	ETEXATV
Tyler	443.925	+	N5MIJ	ol	
Tyler	444.400	+	KB5EQO	c(ca)	TYLERARC
Tyler	444.750	+	WB5UOM	o110.9	
Tyler	444.900	+	W5CKO	o	
Universal City	444.550	+	WA5VAF	o(ca)	
Uvalde	443.650	+	KG5BT	c	INTERTIE
Victoria	441.900	+	KI5PG	o	
Victoria	443.225	+	K5FOL	o103.5	
Victoria	443.350	+	KI5PG	ot	
Victoria	443.725	+	K5SOI	o103.5	
Victoria	443.800	+	W5DSC	oa	VARC
Victoria	443.975	+	K5FOL	o103.5	
Victoria	444.650	+	N5FNG	o103.5	
Waco	444.150	+	N5GCY	ol 88.5	
Walburg	444.125	+	KC5US	c	
Waxahaxhie	441.650	+	N5OUW	ot	
Weatherford	443.225	+	WD5GIC	o(ca)	NTARA
Weatherford	443.250	+	W5URH	ol	
Weatherford	443.800	+	W5URH	o110.9	
Weatherford	444.175	+	WB5SUF	c	
Weslaco	443.700	+	WA5S	oa	
Wharton	444.650	+	WB5UGT		
Whitney	442.200	+	AB5TU		
Wichita Falls	442.525	+	K7CMH	o	
Wichita Falls	442.800	+	WB5VNJ	o	ARES
Wichita Falls	443.325	+	N5OCZ	o192.8	TFR GROUP
Wichita Falls	444.000	+	WA5CTD	o(ca) 192.8	WARS!
Wichita Falls	444.325	+	W5VNR	o	
Wichita Falls	444.700	+	N5MBW	o(ca)192.8	
Wichita Falls	444.875	+	WA5CMB	c	
Wichita Falls	444.950	+	KE5PK	ot	TFR GROUP
Wills Point	442.575	+	K5IK	o136.5	
Wimberly	442.550	+	N5HYR	o	WARS

420-450 MHz 495
US VIRGIN ISLANDS-UTAH

Location	Output	Input	Call	Notes	Sponsor
US VIRGIN ISLANDS					
USVI					
Christiansted	447.300	-	NP2R	o(ca)e	NP2R
Saint Thomas	449.700	-	W4UWH	c	
St Croix	447.300	-	NP2R	o	
UTAH					
STATEWIDE					
Statewide	446.000	446.000		simplex	
Statewide	446.500	446.500		simplex	
Statewide	447.800	447.800		simplex	
Statewide	447.850	447.850		simplex	
CENTRAL					
Ephriam	449.825	-	N7LXG	o l	ERUG
Horse Shoe	448.975	-	WA7FFM	c l x	DARS
Manti	448.275	-	WB7REL	l	+KD7YE
Marysvale	449.300	-	WB7PRB		WB7REL
Scotfield	448.350	-	W7MVK	o 167.9 x	+KD7PB
Scotfield	448.900	-	KF7OY	o l	147.34
NORTH					
Brigham City	448.200	-		o	
Logan	449.450	-	N7RRZ	o	
Logan	449.850	-	N7XLH	o	
Riverside	449.575	-	WA7KMF	o	BARC
Riverside	449.800	-	WA7KMF	o 167.9	WA7KMF
SedgwickPeak ID	449.375	-	AE7T	o	AE7T
Thiokol	448.300	-	KE7FO	o a l	MTARC
				100.0	
Wellsville	449.800	-	WA7KMF	o 167.9	
NORTHWEST					
Mt Harrison ID	449.200	-	WA7UHW	o x	
SOUTH					
Navajo Mtn	448.750	-	N7WTU	o	
SOUTHEAST					
Castledale	447.700	-	WX7Y	o	WX7Y
Castledale	448.550	-	WX7Y	o e 88.5 x	
Hanksville	449.600	-	NV0X	o l	NV0X
Moab	449.100	-	NV0X	o l x	
Monticello	447.200	-	NV0X	o 107.2 x	NV0X
Monticello	447.400	-	NV0X	o l	
Page AZ	449.375	-	W1OQ	o	NL
Page AZ	449.925	-	W7CWI	o	LPARG
SOUTHWEST					
Black Hill	449.725	-	KD7YK	o a	KD7YK
Black Hill	449.975	-	NR7K	o a	NR7K
Cedar City	448.400	-	N7NRX	o	
Cedar City	448.650	-	WB7FIO	c l x rb	DARS
Cedar City	449.900	-	WA7GTU	o	
Kanab	449.850	-	W17M	o	
Kanab	449.875	-	W17M	o	
Milford	448.675	-	K7JL	c l x	DARS
Seegmiller	449.325	-	NR7K	o	NR7K
St George	446.700	446.700	KA7STK	a o	

496 420-450 MHz

UTAH

<i>Location</i>	<i>Output</i>	<i>Input</i>	<i>Call</i>	<i>Notes</i>	<i>Sponsor</i>
St George	449.700	-	W7NFT	o	
Webb Hill	449.950	-	NR7K	o	NR7K
WASATCH FRONT					
Bacchus	448.450	-	KD7OD	link	ARES
Bountiful	449.925	-	NU7X	o	
Brigham City	447.325	-	N7VQR	o	
BYU	449.075	-	W7OHR	o	BYU
Coalville	448.900	-	Mike	o rb	Stanford
Ensign Peak	449.650	-	KD7PB	o a l 167.9	KD7PB
Kearns	447.575	-	WA7PXD	o a l	WA7PXD
Layton	447.500	-	KI7BE	o	
Layton	449.875	-	W7MVK	o l	KD7PB
Murray	448.700	-	KB7YJJ	o	
Murray	448.825	-	N7HIW	o	Dan
Murray	448.850	-	KD7PB	o l a 167.9	KD7PB
Murray	449.525	-	K7JL	o 146.2	
Ogden	444.600	+	KC7UB	o a e l w z	OARC
Ogden	447.650	-	N7GYR	o	N7GYR
Ogden	449.775	-	N7TOP	o	N7TOP
Orem	447.325	-	N7JBX	o	
Orem	448.225	-	WA7PKL	o a	UVCC
Orem	449.575	-	N7FOC	o	
Orem	449.825	-	N7WUV	o	
Park City	448.475	-	KB7HAF	o	
Payson	447.000	-	NV7V	o	NV7V
Payson	448.250	-	WB7NPL	o l a 167.9	KD7PB
Payson	448.875	-	WB7RPF	c t	WB7RPF
Pleasant Grove	449.325	-	N7UEO	o	
Pleasant Grove	449.375	-	N7XHO	o	
Pleasant Grv	447.600	-	WB7TYK	o a	WB7TYK
Point of Mtn	448.400	-	N7ZPF	o 114.8	
Provo	448.025	-	N7HMF	o	
Provo	448.325	-	KF0Q	o	ARES
Provo	448.775	-	N7YWM	o	
Provo	449.200	-	WA7FFM	o	
Provo	449.850	-	WA7FFM	o	UVRMC
Provo/Orem	449.675	-	KE7AU	o a	KE7AU
Salt Lake	447.900	-	KA7WBE	o 114.8	+KD7PB
Salt Lake	448.050	-	N7BMG	o	N7BMG
Salt Lake	448.075	-	WD7P	o	
Salt Lake	448.100	-	KD7NX	o	
Salt Lake	448.425	-	K7FY	o l	
Salt Lake	448.525	-	KA0NDS	o	
Salt Lake	448.600	-	WC7W	o a	WC7W
Salt Lake	448.625	-	WA7GIE	c l x	DARS
Salt Lake	449.000	-	WA7GIE	c l x rb	DARS
Salt Lake	449.025	-	KA7GZH	o	WA7X
Salt Lake	449.100	-	WA7X	o a x	UARC
Salt Lake	449.175	-	KA7EGC	o w	

**420-450 MHz 497
UTAH-VIRGINIA**

<i>Location</i>	<i>Output</i>	<i>Input</i>	<i>Call</i>	<i>Notes</i>	<i>Sponsor</i>
Salt Lake	449.225	-	N7BHX	o l races	N7BHX
Salt Lake	449.300	-	K7DOU	o	
Salt Lake	449.350	-	WA7SYU	o a l	OPHIR
Salt Lake	449.500	-	K7JL	o e l x 71.9	
Salt Lake	449.700	-	K7DOU	o eoc	K7DOU
Salt Lake	449.750	-	KA7OEI	o 151.4	
Salt Lake	449.900	-	KA7GZH	o a	ARES
Sandy	448.375	-	KA7GXX	o 167.9	KA7GXX
Sandy	449.400	-	K7JL	o a e	K7JL
Tooele	449.350	-	KB7QYI	o	TCARS
Tower Mtn	449.975	-	WA7FFM	o	WA7FFM
West Mtn	448.950	-	WA7FFM	o	WA7FFM
WEST					
Battle Mtn NV	443.950	+	N7JEH	o	EARC
Delle	449.275	-	KD7BA	o l a 167.9 x	+KD7PB
Elko NV	444.950	+	WA7BWF	o	EARC
Wells NV	449.750	-	WA7BWF	o l	EARC
VERMONT					
BURLINGTON					
Burlington	443.250	+	WQ1F	t(ca)	UVM ARC
Colchester	448.575	-	WB1GQR	oel	Pisamone
Essex Jct	449.025	-	WA1WLM	ol	SilJct RC
Monkton	444.650	+	K1BKK	o	NE FM RA
Monkton	447.925	-	N1ETS	t	RANT
Mt Mansfield	447.175	-	N1ELL	oex 100.0	WA1ZMS
CENTRAL					
Killington	444.550	+	W1ABI	o	NE FM RA
EAST CENTRAL					
Barre	447.875	-	N1IOE	t	N1IOE
Barre	449.875	-	N1IOE	t	N1IOE
NORTH					
Jay Peak	447.225	-	K1UFL	o	Border ARC
SOUTHEAST					
Newfane	444.700	+	WA1KFX	t	NE FM RA
SOUTHWEST					
Mt Equinox	444.050	+	WB2KMY	oix	IBARC
WEST CENTRAL					
Rutland	449.175	-	WA1ZMS	(ca)e 100.0	WA1ZMS
VIRGINIA					
T-MARC AREA					
ALL	445.925			Simplex Use	
ALL	445.950			Simplex Use	
ALL	445.975			Simplex Use	
ALL	446.000			National SX Use	
ALL	446.025			Simplex Use	
ALL	446.050			Simplex Use	
ALL	446.075			Simplex Use	
T-MARC Area	442.900	+		SNP	

498 420-450 MHz

VIRGINIA

<i>Location</i>	<i>Output</i>	<i>Input</i>	<i>Call</i>	<i>Notes</i>	<i>Sponsor</i>
T-MARC Area	447.875	-		SNP	
VIRGINIA - SERA AREA					
Altavista	444.425	+	WA4ISI	oe	WA4ISI
Bedford	444.350	+	WB4DBB	ol	HERMAN CONE
Bedford/Apl O	442.650	+	WA1ZMS	oelt100.0	MTA
Bedford/Apl O	443.800	+	WA1ZMS	oet100.0	MTA
Big 'A' Mtn	444.875	+	KB4WTP	o	KB4WTP
Bluefield	443.625	+	WZ8E	oel	ARA
Bluefield	444.450	+	W8MOP	oeRB	ERARC
Charlottesville	444.250	+	WA4TFZ	o	AARC
Chesapeake	443.100	+	KB4NKO	o	KB4NKO
Chesapeake	443.800	+	K4NDH	o(ca)	NAVAL SEC
Chesapeake	443.900	+	N4EVG	o(ca)z	N4EVG
Danville	444.400	+	KQ4UU	oeRB	KQ4UU
Enon	444.200	+	WB4VWR	oRB	WA4ECM/ WB4VWR
Fancy Gap	444.375	+	N4OWU	ot107.2	N4OWU
Fancy Gap	444.900	+	N4XRY	oRB(ca)e	N4XRY
Forest	443.450	+	KC4RBA	oe(ca)RB	KC4RBA
Forest	444.750	+	WD4KQI	oa	WD4KQI
Gate City	444.700	+	N4WWB	oael	SCARC
Gretna/Smith	444.075	+	KD4TBC	oe(ca)	KD4TBC
Gum Spring	442.800	+	KB4MIC	o	KB4MIC
Hampton	443.650	+	K4UMI	o	
Hampton	444.550	+	K4OGT	oz(ca)t 167.9	SPARK
Lexngtn/Rock	444.150	+	K14ZR	o	RARC
Lynchbg/Jack	442.400	+	KF4YI	o(ca)	KF4YI
Lynchburg	442.950	+	AB4FU	o(ca)t	AB4FU
Lynchburg/Tob	444.500	+	K4HEX	oRB	LARC
Norfolk	444.675	+	WD4MIZ	oe	WD4MIZ
Norton/High K	444.850	+	WA4NDQ	oeIRBt 103.5	WA4NDQ
Oilville	444.800	+	KB4MIC	o(ca)	WB4IKL
Pearisburg	444.975	+	N4AZJ	ot103.5	GILES ARA
Petersburg	443.825	+	WB4KZI	oe	WB4KZI
Portsmouth	444.000	+	KK4SN	oaz	KK4SN
Richmond	442.300	+	KC4VDZ	o	WB4YMA
Richmond	443.350	+	N4LFU	oe	N4LFU
Richmond	444.850	+	K4ARO	o	
Richmond/Char	444.650	+	N4EHJ	oe	N4EHJ
Roanoke/Airpo	443.750	+	WD4KZK	oalRBt	
Roanoke/Poor	442.500	+	W4CA	oez(ca)	RVARC
Roanoke/Poor	442.700	+	N4VG	o	N4VG/KC4D'
Roanoke/Poor	442.850	+	KA4IXK	oe	ARA-SOUTH
Roanoke/Tinke	444.925	+	WB8BON	oe	WB8BON
Smithfield	443.550	+	N3ELM	oael 100.0	TRRC
South Boston	443.925	+	AB4YR	o	PARC
Staunton	444.825	+	WA4ZBP	o	Tele Pio
Staunton	444.950	+	W4WRN	o	
Staunton/EI K	444.100	+	WD4FOZ	ot131.8	EKRA

VIRGINIA

Location	Output	Input	Call	Notes	Sponsor
Stuart	442.225	+	WB4GUG	ot107.2	WB4GUG
Stuarts Draft	444.050	+	KB4OLM	oezl(ca)	KB4OLM
Virginia Beach	444.950	+	WA4KXV	oz	VBEARS
Waynesboro	444.200	+	WA4EZA	oet141.3	WA4EZA
Whitetop Mtn	443.000	+	KM4X	oet103.5	ME ARS
Williamsburg	444.100	+	KB4ZIN	oe	KC4CMR
Willis	443.875	+	W4DUM	oe	W4DUM
Wythe/Walker	442.000	+	WB3T	oaelRbT 103.5	WB3T
Wytheville	444.325	+	WB3T	ot103.5	WB3T
VIRGINIA - T-MARC AREA					
FREDERICKSBURG					
King George	442.000	+	KB4OB	o(ca)l	S.A.R.A.
NORTH CENTRAL					
Harrisonburg	444.600	+	N4YET	o	N4YET
Madison	444.400	+	N8HON	oelx(wx)	+KA4RCL
WASHINGTON DC AREA					
Alexandria	444.600	147.915	W4HFH	ol	Alex RC
Alexandria	444.600	+	W4HFH	ol t107.2	Alex RC
Arlington	444.150	+	WB4MJF	o	+KI4MB
Arlington	444.550	+	K4AF	o	Pentagn RC
Arlington	448.625	-	KD4DSX	o	ARPSCI
Arlington	449.325	-	W8HNT	o 156.7	W8HNT
Ashburn	444.300	+	N4EFK	o	MelparARC
Dale City	443.100	+	N4LJZ	o	LRRC
Fairfax	448.375	-	K4HTA	o	VWS
Fairfax	449.775	-	WD4KHP	c107.2	WD4KHP
Haymarket	449.025	-	N3AUY	olx-156.7	+KD3R
Herndon	443.000	+	N4LXI	o	+WB4UKB
Herndon	448.775	-	N4FSC	o	Herndon RG
Lorton	448.675	-	WA3TOL	o	NARC
Lorton	449.725	-	WD4KHP	el	WD4KHP
Springfield	449.825	-	WD4KHP	el	WD4KHP
Sterling	442.100	+	WA4TXE	o(ca)l	WA4TXE
Tysons Corner	443.500	+	KM4FI	o 156.7	FI Assoc.
Tysons Corner	444.750	+	K4JYF	o	NVFMA
Vienna	444.850	+	N4KOU	o(ca)	RMtnRptGp
Washington DC	444.650	+	N3ST	o114.8	N3ST
Washington DC	448.575	-	W3ETX	o	W3ETX
Washington DC	449.975	-	WA3KOK	o(ca)l	NERA
Woodbridge	443.800	+	AA4VA	o	Renex RC
Woodbridge	444.900	+	WB4FQR	oe	WWI
WINCHESTER					
Berryville	447.475	-	WB2KPH	o Temp	WB2KPH
Bluemont	449.925	-	WA4TSC	o146.2- nite	WA4TSC
Front Royal	449.075	-	KB4KRO	orx146.2	KB4KRO
Front Royal	449.225	-	N4MKH		CARS
Siler	449.175	-	WB4YRB	ory Exp	Va Inbreds
Winchester	442.000	+	W3CSG	o	+W4TCK

500 420-450 MHz

WASHINGTON

<i>Location</i>	<i>Output</i>	<i>Input</i>	<i>Call</i>	<i>Notes</i>	<i>Sponsor</i>
-----------------	---------------	--------------	-------------	--------------	----------------

WASHINGTON

In order to minimize inappropriate use of recognized simplex and repeater frequencies, the WWARA has established a set of policies for the use of crossband repeaters. Crossband repeaters or duplex radios should: Never be used to link to an established repeater system or to link two established repeaters together without the express approval of the repeater owners. Be used for temporary, short duration activities only and never installed as a long-term communication facility. Utilize the minimum power necessary to accomplish the desired communications. A transmitter placed in the vicinity of the operator should use a non-radiation load or be configured for minimum power output on a unity gain antenna. Utilize CTCSS decode and encode circuitry to minimize uninvited access and unnecessary frequency congestion. Care should be exercised to use a unique CTCSS tone. Be identified every 10 minutes in accordance with FCC rules and regulations. Be disabled by its operator within 15 minutes of notification of interference or other problems. Should be continually monitored by the operator to minimize interference.

CROSSBAND ALLOCATION

Washington - Western	440.025				WWARA
----------------------	---------	--	--	--	-------

NATIONAL SIMPLEX CALLING

Various	446.000	446.000			SHARED LINK
---------	---------	---------	--	--	-------------

Washington	446.550	446.550			
------------	---------	---------	--	--	--

SHARED NON PROTECTED

Washington State		443.000	+		WWARA
------------------	--	---------	---	--	-------

ANACORTES

Mt Erie	442.275		+	WA7NAN	e 103.5
---------	---------	--	---	--------	---------

BELLEVUE

Bellevue	444.325		+	WA7VHK	dpl ECTy UHF (ca)074
----------	---------	--	---	--------	-------------------------

BURIEN

Burien	443.500		+	WB7USL	e 179.9
--------	---------	--	---	--------	---------

CAMANO ISLAND

Camano Island	441.950		+	N7KRE	ae 103.5 SC IslARC
---------------	---------	--	---	-------	--------------------

CENTRAL

Beverly	444.550		+	WB7UFM	o
---------	---------	--	---	--------	---

CHELAN

Chelan	444.925		+	KB7RII	123.0 KB7RII
--------	---------	--	---	--------	--------------

EASTERN

SNP	443.000		+	SNP	t
-----	---------	--	---	-----	---

ELLENSBURG

Boylston Mtn	444.000		+	WA7HSJ	o WA7HSJ
--------------	---------	--	---	--------	----------

Cle Elum	444.925		+	WA7NNH	uc
----------	---------	--	---	--------	----

Ellensburg	442.200		+	K17AO	o KittCoRA
------------	---------	--	---	-------	------------

Ellensburg	442.200		+	KG7A	o KG7A
------------	---------	--	---	------	--------

Ellensburg	444.825		+	KB6KJX	o KB6KJX
------------	---------	--	---	--------	----------

EPHRATA

Central	443.900		+	K7FR	o
---------	---------	--	---	------	---

EVERETT

Everett	443.875		+	WA7OIB	oe 103.5 VECS
---------	---------	--	---	--------	---------------

Everett	444.575		+	KK7M	e (ca) z SCHC 103.5
---------	---------	--	---	------	------------------------

Lake Stevens	443.475		+	NN7N	o a z e l HEWLETT PACKARD
--------------	---------	--	---	------	------------------------------

Marysville	444.900		+	WA7RUE	100.0
------------	---------	--	---	--------	-------

**420-450 MHz 501
WASHINGTON**

<i>Location</i>	<i>Output</i>	<i>Input</i>	<i>Call</i>	<i>Notes</i>	<i>Sponsor</i>
FEDERAL WAY					
Federal Way	442.950	+	KA7GZR	a z e103.5	
Federal Way	443.575	+	KA0SSF	a 100.0	KA0SSF
Indian Hill	444.300	+	WA7WKT	114.8	
GRAYS HARBOR COUNTY					
Aberdeen	444.600	+	N7SKI	100.0	
HOOD CANAL					
Hoods Canal	443.425	+	KD7FX	(ca)e 103.5	
ISLAND COUNTY					
Camano Island	441.050	+	KO7I	a e z 103.5	SCISARC
ISSAQUAH					
Issaquah	441.775	+	K7CHV	t y c103.5	
JEFFERSON COUNTY - EAST					
Matts Matts	442.525	+	WR7V	al 103.5	
Port Ludlow	441.575	+	W7TCA	(ca) z 103.5	PL ARCRG
Port Townsend	441.325	+	KA7ZEM	a z e p114.8	KA7ZEM
KENNEWICK					
Joe Butte	444.100	+	W7LJT	ol	
KING COUNTY					
Squak Mountain	444.525	+	N7K GK	o e t103.5	
KING COUNTY - EAST					
Issaquah	444.375	+	K7YR	t103.5	
KING COUNTY - NORTH					
Finn Hill	444.825	+	W7SRZ	e a l z 103.5	W7SRZ
Lk Forest park	443.450	+	W7JPH	ol 103.5	
Woodinville	442.775	+	WA7TZY	ce 100.0	WA7TZY
KING COUNTY - SOUTH					
Lake Young	443.600	+	KC7RO	t a (ca) e103.5	
Renton	444.850	+	KC7TD	o 77.0	
KIRKLAND					
Kirkland	443.225	+	WA7SPR	o e l	
KITSAP COUNTY					
Bremerton	441.275	+	W7HR	l 110.9	W7HR
LINK					
Aberdeen	446.525	446.525	N7KSI	100.0	
Baldi Mtn	430.050	439.050	N7HGE	c l	EVERGREEN
Baldi Mtn	430.350	439.350	N7HGE	c l	EVERGREEN
Bellingham	442.400	+	K7SKW	cl103.5	MBARG
Bothell	441.750	+	KB7KIZ	c e l103.5	KB7KIZ
Bremerton	441.750	+	KB7KIZ	c l103.5	KB7KIZ
Bremerton	445.475	445.475	W7HR	171.9	W7HR
Buck Mountain	442.550	+	W7FHZ	156.7	
Capital Hill	441.300	441.300	K7PP	l 103.5	
Capitol Peak	425.250	-	WB7DPF	l 173.8	
Capitol Peak	430.150	439.150	N7HGE	c l	EVERGREEN
Capitol Peak	430.250	439.250	K7CAH	o t e l	CPRG
Capitol Peak	430.300	439.300	N7HGE	c l	EVERGREEN
Capitol Peak	433.300	420.300	WB7DPF	l 103.5	
Cle Elum	445.500	445.500	N7JTA	e 179.7	N7JTA

502 420-450 MHz

WASHINGTON

<i>Location</i>	<i>Output</i>	<i>Input</i>	<i>Call</i>	<i>Notes</i>	<i>Sponsor</i>
Everett	441.500	441.500	K7CSK	a e z 103.5	NW ARRWG
Gig Harbor	445.375	445.375	K7TGJ	o e l 103.5	
Gold Mountain	445.025	445.025	W7EBF	179.9	
Gold Mountain	446.200	446.200	K7PP	c	
Green Mountain	440.075	+	N7OEP	cl 103.5	N7OEP
Issaquah	430.400	430.400	W7FHZ	c 156.7	J-MAR
Issaquah	442.600	+	W7FHZ	l 127.3	W7FHZ
Issaquah	445.100	445.100	WA7EBH	ct 88.5	
King Mountain	441.075	441.075	K7SKW	c 103.5	MBARG
Kirkland	440.450	440.450	WA7HTJ	134.1	PSRRG
Lyman Hill	442.575	+	W7FHZ	l 156.7	
Lynden	446.600	446.600	WA7UGB		NWWA PUG
Lynnwood	441.600	441.600	K7CSK	a e z 103.5	NWARRG
Marysville	441.650	441.650	K7CSK	a e z 103.5	NWARRG
Mount Jupiter	441.725	441.725	KA7JUR	l e 103.5	KA7JUR
Mt Constitution	440.375	440.375	K7SKW	c 110.9	MBARG
Mt Vernon	441.550	441.550		e (ca)	
Mt Vernon	446.500	446.500	KB7DLD	y	NWWA PUG
Mt Vernon	446.500	446.500	WA7UGB	y	NWWA PUG
Mt Vernon	446.600	446.600	WA7UGB	y	NWWA PUG
Naselle	445.675	445.675	KB7PL	t	KB7PL RG
Olympia	445.450	445.450	WA7USJ	el 100.0	
RattlesnakeRdge	446.175	446.175	KC7UW	l 100.0	
Seattle	440.475	440.475	WA7HTJ	134.1	PSRRG
Seattle	440.550	440.550	K7OET	l 103.5	K7OET
Seattle	442.175	442.175	K7RSD	o c	PSRG
Seattle	442.175	442.175	KA7MCP	100.0	PSRG
Seattle	445.425	445.425	N7JTA	191.5	
Seattle	445.925	445.925	N7JTA	191.5	N7JTA
Seattle	446.300	446.300	K7PP	l 114.8	
Seattle	447.175	447.175	KA7MCP	l 100.0	PSRG
Squak Mountain	443.100	+	K7YR	l 141.2	M&K RG
Tacoma	440.125	440.125	KE7LE	y	
Tacoma	440.425	440.425	N7BUN	127.3	N7BUN
Tacoma	440.500	440.500	WA7HTJ	134.1	PSRRG
Tacoma	440.925	440.925	KB7CNN	y	KB7CNN
Tacoma	442.875	+	N7EHP	c l 146.2	N7EHP
Tacoma	446.350	446.350	KE7LE	103.5	
Tacoma	446.525	446.525	W7DK	t	RCT
Tiger Mountain	439.050	430.050	N7HGE	c l	EVERGREEN
Tiger Mountain	439.100	430.100	N7HGE	l c	EVERGREEN
Tiger Mountain	439.150	430.150	N7HGE	o c	EVERGREEN
Tiger Mountain	439.200	430.200	N7HGE	o l	EVERGREEN
Tiger Mountain	442.200	+	WA7HTJ	134.1	
Various-Portable	445.150	445.150	WA7EBH	ct 88.5	
Various-Portable	445.200	445.200	WA7EBH	ct 88.5	
MEDICAL LAKE					
Booth Hill	443.800	+	WA7RVV	ol/29.6	
NORTH BEND					
Rattlesnake Mtn	442.300	+	WA7NAN	l 103.5	

WASHINGTON

<i>Location</i>	<i>Output</i>	<i>Input</i>	<i>Call</i>	<i>Notes</i>	<i>Sponsor</i>
NORTHEAST					
Stranger Mtn	444.500	+	WA7HTL	o	
Stranger Mtn	444.650	+	WA7HTL	ol	
OLYMPIA					
Tumwater	442.475	+	N7ICG	c 100.0	
OLYMPIC PENINSULA - NORTH					
Quinault	443.050	+	KA7PMC	114.8	
PIERCE COUNTY					
Puyallup	442.850	+	WB6IMM	c (ca) 1141.3	
Sumner	443.275	+	KB7WYL	(ca) 186.2	KBYWYL
Tacoma	444.750	+	KB7CNN	e (ca) 1 z192.8	KB7CNN
PIERCE COUNTY - SOUTH					
Pack Forest	443.075	+	K7MXE	ec 103.5	
PIERCE COUNTY - TACOMA					
Graham	442.350	+	N7GTA	(ca)100.0	GHRG
PLYMOUTH					
V & I Butte	444.325	+	KA7IXH	o	
PORT ORCHARD					
Port Orchard	443.025	+	N7VSH	tl 88.5	
PROSSER					
Prosser	444.875	+	WB7WHF	ol	
PUGET SOUND					
Baldi Mountain	443.175	+	N7SNK	e 107.2	N7SNK
Buck Mtn	444.300	+	WA7WKT	e103.5	
Cougar Mountain	440.300	+	AB7G	103.5	
Cougar Mountain	442.025	+	W7WWI	e 156.7	
Cougar Mtn	442.625	+	WR7V	al 103.5	
Gold Mountain	442.650	+	NC7U	e 103.5	WWRA
Gold Mountain	443.400	+	K7PP	(ca)e 103.5	
Graham	444.675	+	N7BUW	(ca)e 127.0	N7BUW
Grass Mountain	444.625	+	WC7AAO	(ca) e l 103.5	KA7HAM
Green Mountain	440.175	+	WB7FDD	103.5	
Green Mountain	442.050	+	KA7PMC	e 127.3	
Issaquah	444.400	+	WA7NAN	pl103.5	
Mount Jupiter	444.275	+	KA7JUR	el 103.5	KA7JUR
Mt Baldi	444.250	+	W7FHZ	e 103.5	J-MAR
Mt Blyn	442.425	+	K7CHV	e 103.5	
Mt Erie	440.275	+	WA7NAN	e l146.2	WA7NAN
North Bend	442.150	+	K7LWZ	103.5	
Rattle Snake	443.125	+	N7UMO	(ca) e 118.9	N7UMO
Seattle	443.550	+	W7SRZ	o a z e l	
Seattle	444.700	+	WA7QIH	a 103.5	
Three Sisters	444.675	+	N7BUW	(ca)e 127.0	
Tiger Mountain	443.300	+	W7FHZ	103.5	
Tiger Mountain E	443.325	+	W7FHZ	el 127.3	
Tiger Mountain	444.650	+	WA7HTJ	(ca) e l131.8	
PUGET SOUND - CENTRAL					
Mt Lake Terrace	444.025	+	KN7MVO	(ca) 103.5	
PUGET SOUND - NORTH					
Boeing	443.925	+	N7RTT	100.0	BEARONS

504 420-450 MHz

WASHINGTON

Location	Output	Input	Call	Notes	Sponsor
Everett	443.350	+	KA7BZA	103.5	
Jim Creek	442.800	+	KA7VEE	e 103.5	VECS
North Seattle	440.625	+	KG7FU	e 103.5	KG7FU
PUGET SOUND - SOUTH					
Anderson	444.100	+	WA7ATJ	c 100.0	
Bush Mountain	444.350	+	WA7USJ	e 100.0	
Dieringer	444.425	+	WA7NAN	e 103.5	
Gig Harbor	440.225	+	K7TGJ	(ca) e l 103.5	K7PAG
Green Mt	443.675	+	KC7TD	a 103.5	
North Mountain	444.450	+	K7RBR	ael 100.0	
Tacoma	442.450	+	KE7LE	(ca) z l 103.5	
Tacoma	444.675	+	N7BUW	(ca)e 127.0	N7BUW
PUGET SOUND - WEST					
Bremerton	443.850	+	WB7DPF	127.3	WB7DPF
REDMOND					
Redmond	443.975	+	N7ECR	aze 131.8	QUANTUM
ROCKFORD					
Rockford	443.250	+	N7LMD	o 2m rb	
SAN JUAN ISLANDS					
Orcas Island	441.900	+	N7ZCZ	ec(ca)	N7ZCZ
SEATTLE					
Bellevue	440.600	+	KW50	l 203.5	ICOM
Bellevue	443.050	+	KA7PMC	103.5	
FtLawton/Seattle	444.200	+	K7RIE	tt 100.0	
Kenmore	444.150	+	W7GVJ	c a 100.0	
Mercer Island	444.550	+	KA7PMC	l 103.5	MIsIEIC
Redmond	443.200	+	WS7K	e 103.5	PARS
Seattle	442.375	+	N7QOR	ael 103.5	N7QOR
Seattle	443.375	+	WA7SXB	aep 103.5	WA7SXB
Seattle	443.775	+	N7MFP	103.5	
SEATTLE - NORTH					
Edmonds	442.725	+	KB7BJE	al 103.5	
Mt Lake Terrace	444.725	+	WB7UFR	o	MLTRS
SEQUIM					
Blyn Mtn	442.100	+	N7EHY	o e t	
SKAGIT VALLEY					
Lyman Mtn	444.500	+	WA7ZUS	(ca)e 103.5	
SNOHOMISH COUNTY					
Snohomish	441.150	+	N7KQY	e 123.0	
Clearview	442.975	+	W7ERH	dpl(565) e103.5	
SPOKANE					
Browns Mtn	443.600	+	KA7ENA	o	
Browns Mtn	444.700	+	WA7YCP	o	SpRptGrp
Browns Mtn	444.900	+	WB7AUK	o	
Krell Hill	444.950	+	WB7UJO	ol	
Lookout Mtn	443.100	+	WA7PQU	o	
Mica Peak	444.850	+	K7LVB	Link	
Northtown	443.700	+	WA7RVV	o	
Spokane	442.025	+	W6LNB	o	
SPRINGDALE					
Stranger Mtn	444.300	+	WB7AUK	ol/147.36	
SUMNER					
White River	443.625	+	KC7JM	103.5	PARS

420-450 MHz 505
WASHINGTON-WEST VIRGINIA

<i>Location</i>	<i>Output</i>	<i>Input</i>	<i>Call</i>	<i>Notes</i>	<i>Sponsor</i>
SUNNYSIDE					
Rattlesnake	442.000	+	WA7HSJ	o	WA7HSJ
TACOMA					
Lake Tapps	442.125	+	WA7YGB	e y103.5	US NEW-VECTOR
Tacoma	440.900	+	W7DK	y	RCT
Tacoma	441.375	+	WA7NTF	a e103.5	LRG
Tacoma	442.375	+	K7TGU	oe 173.8	K7TGU
Tacoma	443.150	+	N7EHP	l 107.2	N7EHP
TRI CITIES					
Rattlesnake	444.500	+	WA7EAQ	o(rev)	
WASHINGTON - NORTHWEST					
Lyman Hill	442.000	+	W7UMH	e 103.5	
Marysville	441.875	+	N7FAA	103.5	
Mt Constitution	442.750	+	W7UMH	el 103.5	
Mt Constitution	444.050	+	K7SKW	el 103.5	MBARG
Toad Mtn	443.750	+	W7ISX	103.5	MBARS
WASHINGTON - SOUTH					
Camas WA	448.925	-	W7AIA	oe	W7AIA
Longview	444.900	+	W7DG	o	W7DG
Mt Pleasant	444.750	+	N7JXC	103.5	MONTICELLO
WASHINGTON - SOUTHWEST					
ColumbiaHeights	444.850	+	N7JXD	o a z e 114.8	MONTICELLO
Dow Mountain	443.250	+	W7BCK	e 114.8	
Longview	442.125	+	N3EG	l 114.8	N3EG
Longview	442.825	+	K7ZVV	o e l	
Longview	444.900	+	W7DG	o e114.8	LCARA
Mt Brynion	449.125	-	WB7PEF	oe 114.8	LURGrp
Vista Ridge	444.975	+	N7YBZ	o t (ca) e71.9	N7YBZ
WASHINGTON WESTERN					
Bellevue	440.050	+	WA7EBH	cet	
Capitol Peak	443.525	+	WB7DPF	l 127.3	
Cougar Mtn	443.700	+	WA7EBH	ce 103.5	
DowntownSeattle	442.900	+	WA7LZO	a e z103.5	
WENATCHEE					
Badger Mtn	444.750	+	N7RHT	oe100.0	
Wenatchee Mtn	444.450	+	WA7ZFX	o	
WHATCOM COUNTY					
King Mountain	443.650	+	K7SKW	l 103.5	MBARG
WHIDBEY ISLAND - NORTH					
Oak Harbor	444.475	+	KE7C	ct	
YAKIMA					
Athanum Rdg	444.125	+	W7LJT	ol	
Bethel Ridge	444.600	+	N7SVC	uc	
Yakima Ridge	444.800	+	N7SWR	oIA	N7SWR
WEST VIRGINIA					
T-MARC AREA					
ALL	445.925				Simplex Use
ALL	445.950				Simplex Use
ALL	445.975				Simplex Use
ALL	446.000				National SX Use
ALL	446.025				Simplex Use

506 420-450 MHz

WEST VIRGINIA-WISCONSIN

<i>Location</i>	<i>Output</i>	<i>Input</i>	<i>Call</i>	<i>Notes</i>	<i>Sponsor</i>
ALL	446.050			Simplex	Use
ALL	446.075			Simplex	Use
T-MARC Area	442.900	+		SNP	
T-MARC Area	447.875	-		SNP	
WEST VIRGINIA - SERA AREA					
Beckley/Bolt	442.300	+	AA8BS	oRBe	ARA
NORTH					
Beckley/Bolt	444.000	+	KC8IT	oae	ARA
NORTH					
Beckley/Oak H	444.800	+	WF1G	oRB	ARA
NORTH					
Belington	444.900	+	N8SCS	o	N8SCS
Bluefield	444.450	+	W8MOP	oeRB	ER ARC
Buckhannon	443.100	+	N8FHE	ol	N8FHE
Buckhannon	444.250	+	N8ZAR	oaezIRB	N8ZAR
Buckhannon	444.500	+	WV8Y	oeRB	WV8Y
Charleston	444.350	+	WB8YST	oeRB	WB8YST
Charleston	444.750	+	WS8L	oel	KANAWHA
Clarksburg	444.175	+	N8FMD	ot103.5	N8FMD
Elkins	444.850	+	WJ8G	ot103.5	N8FMD
Fairmont	443.875	+	W8SP	oa	MARA
Glenville	444.325	+	KA8ZXP	o	KA8ZXP
Huntington	443.000	+	WB8EZR	o	WB8EZR
Morgantown	444.700	+	K8LG	ol	
Morgantown	444.800	+	W8CUL	oe	WVU ARC
Parkersburg	444.775	+	WV8G	oe	WV8G
Pineville	444.125	+	AA8BS	o	ARA-
NORTH					
S Charleston	444.950	+	WB8CQV	oRBI	WB8CQV
St Albans	443.150	+	K8MHR	oezl(ca)	
Weston	443.975	+	N8FIP	oeRB	N8FIP
Wheeling	444.975	+	N8EKT	o	N8EKT
WEST VIRGINIA - TMARC AREA					
EAST					
Berkeley Spgs	442.450	+	N3EAE	ol	NERA
Slanesville	442.350	+	KD4JBY	o	KD4JBY
WISCONSIN					
NORTH CENTRAL					
Iola	444.650	+	N9NOI	o 114.8	N9NOI
Marshfield	444.975	+	AA9BN	o e l 147.18	MAARS
Park Falls	444.750	+	AG9G	o	AG9G
St Germain	444.400	+	KA9UCE	o	KA9UCE
Stevens Point	444.700	+	KC9NW	o e	KC9NW
Tomahawk	444.575	+	N9CLE	o	N9CLE
Waupaca	444.825	+	N9BKJ	o l	N9BKJ
Wausau	443.325	+	KA9SOT	c	KA9SOT
Wausau	443.750	+	KC9NW	o(ca)e	KC9NW
Wausau	443.950	+	KC9NW	o	KC9NW
Wausau	444.100	+	W9SM	o (ca) z911	WVRA
Wausau	444.300	+	W9BCC	o e z l	R.M.R.A.

<i>Location</i>	<i>Output</i>	<i>Input</i>	<i>Call</i>	<i>Notes</i>	<i>Sponsor</i>
NORTHEAST					
Appleton	443.650	+	W9IEI	o	F V VHF
Fond Du Lac	444.150	+	WA4COY	o b a 107.2	WA4COY
Green Bay	443.500	+	KB9AMM	o(ca)	KB9AMM
Green Bay	443.750	+	N9IIE	o	RRU
Green Bay	444.200	+	WB9VJV	c	WB9VJV
Green Bay	444.775	+	K9EAM	o(ca)ez	G B M&K
Kaukauna	444.450	+	ND9Z	o (ca) 107.2	ND9Z
Manitowoc	443.975	+	N9GHE	o a	N9GHE
Oshkosh	443.450	+	WF9H	o a	WF9H
Plymouth	444.100	+	KD9TZ	o 107.2	S CTY 440
Plymouth	444.350	+	WE9R	o e l x 114.8	WERA
Sturgeon Bay	444.000	+	WB9YUY	o	WB9YUY
NORTHWEST					
Beldenville	443.225	+	WB0WOT	oaet	B.A.T.S.
Cameron	443.650	+	N9KOR	o e (ca)	N9KOR
Chippewa Falls	442.300	+	WD9HFT	o(ca)	WD9HFT
Chippewa Falls	444.350	+	WA9PAM	o	WA9PAM
Eau Claire	443.300	+	KB9R	o e	KB9R
Eau Claire	444.925	+	N9RSU	o 67.0	N9RSU
Glidden	444.650	144.650	N0EDV	o input 144.65	N0EDV
Hayward	444.850	+	N9EGE	o	N9EGE
Holcombe	444.625	+	N9QWH	o	N9QWH
Menomonie	443.575	+	N9KIP		N9KIP
River Falls	443.800	+	K9ZMA	o	K9ZMA
Spooner	444.800	+	KE6WF	o	KE6WF
Spooner/Hertel	443.500	+	WB9RBD	o a e z	B.A.R.S.
Superior	444.900	+	WA9KLM	o a e	WITC ARC
SOUTH CENTRAL					
Baraboo	442.950	+	KE9KX	o 123.0	KE9KX
Baraboo	443.900	+	N9FBF	o a l 114.8	LFM 38
Baraboo	444.250	+	N9KXX	0 123.0	BSRG
Berlin	443.850	+	N9AOZ	o a 123.0	N9AOZ
Fitchburg	444.000	+	KA9VDU	o 123.0 l	BURG
Fort Atkinson	442.750	+	N9DTT	o 123.0	N9DTT
Green Lake	444.400	+	KB9WC	o	G FOX ARC
Hollandale	444.550	+	N9QIP	c link w.i.n.	N9QIP
Janesville	442.825	+	KB9YC	o 123.0	KB9YC
La Valle	442.400	+	W9EBF	o 123.0	W9EBF
Madison	443.000	+	NZ9B	o	BURG
Madison	443.400	+	N9KAN	o (ca) 123.0 x l	S.W.R.G.
Madison	444.500	+	WB9TAE	o 123.0 (ca) e l	WB9TAE
Madison	444.725	+	N9PHQ	o 123.0	N9PHQ
Madison	444.775	+	NG9V	o 114.8	NG9V
Madison	444.925	+	WB9TAE	o t (mobile)	WB9TAE

508 420-450 MHz

WISCONSIN

<i>Location</i>	<i>Output</i>	<i>Input</i>	<i>Call</i>	<i>Notes</i>	<i>Sponsor</i>
Milton	443.175	+	K9RIJ	o	K9RIJ
North Freedom	443.675	+	KD9UU	o 114.8 tt 711	S.W.R.G.
Plain	442.100	+	KA9VDU	o 114.8	BURG
Stoughton	443.325	+	N9LHS	o 114.8	N9LHS
Sun Prairie	443.600	+	KA9QOT	o e 123.0	KA9QOT
SOUTHEAST					
Allenton	442.350	+	N9GMT	o a e l x 114.8	LNFM 38
Caledonia	442.500	+	WA9KVE	o 127.3	WA9KVE
Cedarburg	442.100	+	KA9QLP	o	KA9QLP
Delafield	444.125	+	KE9QP	o e 114.8	SEWFARS
Franklin	444.625	+	K9WQG	o	K9WQG
Germantown	443.225	+	WD9DHI	o 114.8	W E R A
Menomonee Fls	444.425	+	KA9FIN	o	SHRINE
Milwaukee	442.200	+	N9OEZ	o	N9OEZ
Milwaukee	442.650	+	N9VBK	o (ca) 114.8	N9VBK
Milwaukee	443.050	+	N9OSK	o	N9OSK
Milwaukee	443.150	+	W9KHO	o 114.8	MICORS
Milwaukee	443.300	+	WB9TYT	o 114.8	WB9TYT
Milwaukee	443.550	+	K9HXA	c	K9HXA
Milwaukee	443.700	+	WA9HUX	o t	WA9HUX
Milwaukee	443.750	+	WA9POV		WA9POV
Milwaukee	443.800	+	N9GMT	o a e z l 114.8	FM 38
Milwaukee	444.200	+	K9HXA	c	K9HXA
Milwaukee	444.300	+	W9SUF	o z 114.8	ARES
Milwaukee	444.325	+	N9CFG	o 127.3	B.I.O.S.
Milwaukee	444.825	+	WJ9Z	o 136.0	WJ9Z
Milwaukee	444.850	+	WB9TRO	cael t	W.E.R.A.
Milwaukee	444.875	+	WB9TRO	c	W.E.R.A.
New Berlin	442.700	+	N9GSI	o a 114.8	N9GSI
Oconomowoc	442.025	+	N9JUJ	o 114.8	N9JUJ
Pewaukee	443.125	+	WB9AKC	o 127.3	WCTC ARC
Powers Lake	443.925	+	KC9XN	o 114.8	L&K ARS
Pt Washington	443.525	+	WB9RQR	o 114.8	OZARES
Racine	442.000	+	KB9HSJ	o (ca) 127.3	A.C.T.
Racine	442.200	+	N9OEZ	o 103.5 + mdc link	C.A.R.S.
Racine	443.950	+	KA9JMK	o 127.3	KA9JMK
Racine	444.050	+	KA9LOK	o	KA9LOK
Racine	444.950	+	WA9BDX	o 114.8	WA9BDX
Trevor	442.600	+	KA9VZD	eaz t	KA9VZD
Union Grove	442.250	+	N9OIG	o 103.5	N9OIG
West Bend	443.425	+	N9NBN	o 114.8 (ca) (p)	N9NBN
West Bend	444.900	+	N5IIA	o 114.8	N5IIA
SOUTHWEST					
La Crosse	444.600	+	WA9HCZ	o	ONA ARC

420-450 MHz 509
WISCONSIN-ALBERTA

<i>Location</i>	<i>Output</i>	<i>Input</i>	<i>Call</i>	<i>Notes</i>	<i>Sponsor</i>
Onalaska	444.475	+	W9LZQ	o	RARC
Ridgeville	444.850	+	KB9EBX	o 167.9	KB9EBX
Tomah	444.800	+	N9QIP	c link to w.i.n.	N9QIP
WYOMING					
CENTRAL					
Casper	448.000	-	WA7FHA	o	WA7FHA
Casper	449.500	-	N7EUE	o	N7EUE
Lander	449.800	-	KD7BN	oelx	KD7BN
Rivertom	449.200	-	KD7BN	ol	W7PAW
Riverton	448.200	-	KD7BN	oe	KD7BN
Riverton	449.000	-	KD7BN	oelx	KD7BN
EAST CENTRAL					
Douglas	449.700	-	NX7Z	o	NX7Z
NORTH CENTRAL					
Greybull	449.650	-	WB7QQA	o	CRACES
Sheridan	449.850	-	N7KEO	o	N7KEO
NORTHWEST					
Cody	448.350	-	KC7NP		KC7NP
SOUTH CENTRAL					
Rawlins	449.400	-	KJ7AZ	ol 147.530	HAMS
SOUTHEAST					
Cheyenne	447.025	-	AA7JQ	o(ca)	AA7JQ
Cheyenne	449.300	-	N7QBQ	114.8 (ca)ez	N7MYR
Laramie	447.100	-	N7QJL	oa	N7CTM
Laramie	449.075	-	WB7CJO	o	WB7CJO
Laramie	449.100	-	NG7T	oa	NG7T
Laramie	449.800	-	KB7Z	o	KB7Z
Wheatland	449.775	-	N7UCL	o	N7UCL
SOUTHWEST					
Evanston	448.150	-	N7LMN	o	N7LMN
Evanston	449.325	-	N7LMN	o	N7LMN
Kemmerer	449.825	-	N7HCH	o	ORARC
ALBERTA					
CALGARY					
Calgary	443.150	+	VE6NZ	oa	VE6NZ
Calgary	444.000	+	VE6RYC	ox	CARA
Calgary	444.120	+	VE6WRT	o	VE6CPT
Calgary	444.400	+	VE6NOV	ol	CARA
Calgary	444.450	+	VE6SPR	o	VE6NZ
Calgary	444.750	+	VE6KQ		VE6KQ
Calgary	444.900	+	VE6MPR	ox	
EDMONTON					
Edmonton	444.100	+	VE6HM		VE6NC
Edmonton	444.400	+	VE6GPS	o	VE6JTM
Edmonton	444.975	+	VE6EAR		VE6ETU
NORTHEAST					
Ashmont	444.150	+	VE6TTL	ol	VE6ARJ
Beaumont	444.975	+	VE6SBE	o	VE6AVK

**510 420-450 MHz
ALBERTA-MANITOBA**

<i>Location</i>	<i>Output</i>	<i>Input</i>	<i>Call</i>	<i>Notes</i>	<i>Sponsor</i>
RED DEER					
Alix/Bashaw	448.975	-	VE6PAT	o	VE6ZH
Red Deer	444.550	+	VE6SCR		VE6AQK
BRITISH COLUMBIA					
FRASER VALLEY					
Abbotsford	443.825	+	VE7MQ	c	
Langley	441.375	+	VE7AVM	o	
Langley	441.375	+	VE7RMH	oe	LUHFC
Langley	443.975	+	VE7RLY	oe link to 147.380	LARA
HOWE SOUND					
Bowen Is	444.325	+	VE7BCA	c	
OKANAGAN VALLEY					
Kelowna	444.000	+	VE7ROC		OC ARC
VANCOUVER					
Burnaby	441.250	+	VE7RBY		BARC
Burnaby	442.850	+	VE7RBY		BARC
Burnaby	443.275	+	VE7EX	o	Cheam Assn
Burnaby	444.225	+	VE7CPK	o	
Maple Ridge	443.625	+	VE7RMR	c	MR ARA
Richmond	442.375	+	VE7RMD	c	PRARFCA
Surrey	442.350	+	VE7FYB	o	
Surrey	443.775	+	VE7RSL	c	
Surrey	444.200	+	VE7RPM	c	
Vancouver	442.325	+	VE7GTC	c	PRARFCA
Vancouver	442.500	443.000	VE7REC	o	
Vancouver	442.975	+	VE7AYT	c	PRARFCA
Vancouver	443.150	+	VE7BLY	o	
Vancouver	443.200	+	VE7RGM		VE7CHU
Vancouver	443.225	+	VE7CHU	o	
Vancouver	443.500	444.000	VE7RAT	t	WARC
Vancouver	443.525	+	VE7RPT	oa	BCFMCA
Vancouver	443.725	+	VE7AOV	c	
Vancouver	443.800	+	VE7UHF		VCRASSN
Vancouver	443.900	+	VE7BHY	c	
Vancouver	444.075	+	VE7TOK	c	
Vancouver	444.100	+	VE7RFM	o (ca)	
Vancouver	444.325	+	VE7RTM	c	DATAARC
Vancouver	444.675	+	VE7RNV	t	
Vancouver	444.850	+	VE7MJ	t	MOTOROLA
Vancouver	444.975	+	VE7RAP	c	
VANCOUVER ISLAND					
Nanaimo	442.125	+	VE7RNA	c	PRARFCA
Pt Alberni	444.750	+	VE7RTE	o	
Salt Spring Is	444.550	+	VE7HAQ	o	
VICTORIA					
Victoria	443.575	+	VE7FCR	c	
Victoria	443.950	+	VE7VIC	c	VICARC
Victoria	444.875	+	VE7VIC	c	
MANITOBA					
INTERLAKE					
Selkirk	444.800	+	VE4MBR	oae 3A	SELK ARC

420-450 MHz 511
MANITOBA-ONTARIO

<i>Location</i>	<i>Output</i>	<i>Input</i>	<i>Call</i>	<i>Notes</i>	<i>Sponsor</i>
WINNIPEG					
Winnipeg	443.000	+	VE4UHF	oal 3A	
Winnipeg	443.500	+	VE4VJ	cl	
Winnipeg	444.500	+	VE4AGA	c	
NORTHWEST TERRITORIES					
YELLOWKNIFE					
Yellowknife	444.000	444.000	VE8NWT	oel(ca)	VE8DP
NOVA SCOTIA					
TRURO					
Nutby Mountain	446.100	446.100	VE1TRO-1	g	TruroARC
Truro	441.000	441.000	VE1TAL-1	g	TruroLC
Truro	446.100	446.100	VE1TAL-2	g	TruroLC
ONTARIO					
ONTARIO - EAST					
Almonte	444.850	+	VE3LVG	pkt	VE3OSQ
Moose Creek	443.050	+	VE3TYF	151.4	VE3OJN
ONTARIO - OTTAWA VALLEY					
Foymount	442.375	+	VE3UCR	ol	RCARC
Kinburn	444.450	+	VE3GSD	o	VE3PPE
ONTARIO - SEAWAY VALLEY					
Belleville	444.450	+	VE3MHZ	o	VE3APF
ONTARIO - N.C.A.					
NATIONAL CAPITOL AREA					
Hull, PQ	443.300	+	VE2CRA	ol	OARC
Hull, PQ	443.950	+	VE2RAO	oal 123.0	CRAO
Ottawa, ON	443.800	+	VE3TEL	ol	PARC
Ottawa, ON	444.400	+	VE3MPC	oalxz	CPCARC
ONTARIO - WNYSORC					
ALL WNYSORC AREAS 0.0					
	442.825	+	ATVGRD		
	442.950	+	SNPF	SNP	
	443.950	+	SNPF	SNP	
	444.950	+	SNPF	SNP	
CANNINGTON					
Central	444.450	+	VA3TVE	(ca) e link	
CENTRAL					
Colborne	443.375	+	VE3RTY	e DS	
CENTRAL 156.7					
Colgan	444.675	+	VE3GAS	o	
Creemore	443.275	+	VE3CAB	o Link1	ULRRA
Edgar	442.575	+	VE3UOR	Link6	VE3HHZ
Edgar	444.350	+	VE3LSR	a e z	VFAT Link1
Huntsville	443.075	+	VE3SUM	o	
Midland	444.650	+	VE3SGB	o	
Mitchell's Co	442.550	+	VE3UOR	Link6	VE3NGT
Moonstone	444.275	+	VE3HQW		
Nobleton	444.700	+	VE3RAK	o Link2	103.5
Orangeville	442.925	+	VE3DRC	o	VE3NSL
Orangeville	443.625	+	VE3DRC	e (ca)	
Orangeville	444.025	+	VE3NSL	o (ca) e Link	
Orangeville	444.500	+	VE3GAR		

512 420-450 MHz

ONTARIO

<i>Location</i>	<i>Output</i>	<i>Input</i>	<i>Call</i>	<i>Notes</i>	<i>Sponsor</i>
Orangeville	444.925	+	VE3RAP		
Oro#	444.775	+	VE3WHU	o	
Oshawa	443.475	+	VE3OUR	o a	
Owen Sound	443.025	+	VE3RBT	o	
Parry Sound	444.800	+	VE3UPS	o Link6	VE3HHZ
Raglan	443.000	+	VE3NAA	o	
Singhampton	444.900	+	VE3WIK	o	
Uxbridge	442.225	+	VA3BNI	o	
CENTRAL EAST 162.2					
Baltimore	444.975	+	VE3MXR	o Link3	
Coburg	442.675	+	VA3SA	o Link6	VE3NGT
Peterborough	444.575	+	VE3KRG	(ca) e	
Rice Lake	447.075	-	VE3RTR	Link1	
CENTRAL WEST 97.4					
Markdale	443.925	+	VE3TFE	c	
Owen Sound	443.525	+	VE3GBT	o	
EAST					
Maynooth	443.550	+	VE3WPR	o	
METRO TORONTO 103.5					
Agincourt	442.475	+	VA3URU	ca Link	
Aurora	442.025	+	VE3ULR	o Link1	
Aurora	447.125	-	VE3RKT	c	VE3NGT
Ballantrae	443.700	+	VE3ZBA	e	VE3ATP
Brampton	443.550	+	VE3PRC	o	
Brampton	444.575	+	VE3FBI	o	
King City	444.300	+	VE3UKC	(ca) e	VE3NGT
				V/UFAT Link6	
Markham	442.275	+	VA3CTR	ca 88.5 link	MIAC
Metro Toronto	442.650	+	VA3GTU	o e	
Pickering	444.525	+	VE3DPR		
Pickering	444.600	+	VE3SPA	o	
Scarborough	443.350	+	VE3RTC	o (ca) VFAT link	
Scarborough	443.825	+	VA3HKG	o ca	
Toronto	442.600	+	VE3CAY	o	
Toronto	442.700	+	VE3TDO	o (ca) e vhf:147.480	
Toronto	442.750	+	VE3WOO	o	
Toronto	442.975	+	VE3RUF	o	
Toronto	443.050	+	VE3YYZ	aez Link6	VE3NGT
Toronto	443.100	+	VE3SKI	o	
Toronto	443.300	+	VE3PRT	o	PARC
Toronto	443.500	+	VE3PVT	c Link3	
Toronto	443.650	+	VE3NOR	o	
Toronto	443.900	+	VE3XUU	o	
Toronto	444.250	+	VE3UHR	o	
Toronto	444.400	144.810	VE3TWR	o (ca) e z Link2	
Toronto	444.400	+	VE3TWR	o (ca) e z Link2	
Toronto	444.475	+	VE3URU	o (ca)	
Toronto	444.850	+	VE3UKW	o	
Toronto#	444.200	+	VE3MLZ	o	
Uxbridge	442.100	+	VE3RPT	o (ca) e z Link2	
Uxbridge	443.225	+	VE3RPT	o (ca) e z Link2	
Uxbridge	444.175	+	VE3RUX		
Uxbridge	444.225	+	VE3YRC	o	

420-450 MHz 513
ONTARIO

Location	Output	Input	Call	Notes	Sponsor
Willowdale	442.375	+	VA3ODX	oe	
METRO TORONTO	136.5				
Toronto	442.850	+	VE3SNM		
NIAGARA 107.2					
Fonthill	442.575	+	VA3NDX	o Link	
Fonthill	443.400	+	VE3WCU		
Fonthill	444.725	+	VE3PLF	(ca) FAT	
Niagara Falls	442.900	+	VE3GRW	(ca) e DVR	
Niagara Falls	443.175	+	VE3RNR		
Selkirk	442.050	+	VA3BDX	a	
St Catharines	442.775	+	VE3XCP	o (ca) Link	
Thorold	442.250	+	VE3HM	o Link5	
Thorold	443.575	+	VE3XUK		
Thorold	443.725	+	VE3RAF	o z a	
Wainfleet	442.500	+	VE3KJR	o	
Welland	443.125	+	VE3TLN	o	
NORTH 0.0					
Sudbury	444.400	+	VE3DUC	o	
SOUTH 0.0					
Norwich	442.875	+	VA3PPO		
SOUTH 131.8					
Arkel	443.850	+	VE3RKL	o Link7	
Baden	447.075	-	VE3BHR	103.5 Link1	ULR GROUP
Brampton	443.775	+	VE3WDW	103.5	
Brantford	442.000	+	VE3MMN	c	
Brantford	443.025	+	VE3TCR	o (ca)	
Brantford	443.450	+	VE3MMX	o (ca) e	VE3MMX
Brantford	443.600	+	VE3WDF	c t	
Burlington	443.200	+	VE3IWL	107.2	
Burlington	444.825	+	VE3RSB	o	
Campbellville	443.325	+	VE3RTP	151.4	PARC
Carlisle	442.525	+	VE3UHM	Link6	VE3NGT
Carlisle	443.675	+	VE3WIK	(ca)	
Halton Hills	443.425	+	VE3OD	o e	
Hamilton	442.625	+	VE3RTD	a	
Hamilton	443.075	+	VE3ZOE	o	
Hamilton	443.975	+	VE3OCY	o	
Hamilton	444.075	+	VE3NCF	o a e Link	
Hamilton	444.425	+	VE3JTQ		
Hamilton	444.750	+	VE3RDM	o	
Kitchener	442.000	+	VE3KFM		KW FMA
Kitchener	444.875	+	VE3RBM	114.8	
Milton	444.125	+	VE3MTC	o e DS	
Oakville	442.300	+	VE3OAK	107.2 Link	
Oakville	442.450	+	VE3OKR	o	
Oakville	443.150	+	VE3OKV	o	
Oakville	444.325	+	VE3OAK	o	
Vinemount	444.650	+	VE3VSC	o	
Waterford	444.550	+	VE3SML	o e RB:52.525 Link7	
Winona	443.250	+	VE3RFI	oe	
SOUTHWEST					
Windsor	443.925	+	VA3ELK	a	

514 420-450 MHz

ONTARIO-QUEBEC

<i>Location</i>	<i>Output</i>	<i>Input</i>	<i>Call</i>	<i>Notes</i>	<i>Sponsor</i>
SOUTHWEST 114.8					
Dorchester	444.650	+	VE3RXU	o e CANWARN	
Glencoe	444.100	+	VE3CUE	VFAT	
London	442.300	+	VE3TTT	o	
London	444.400	+	VE3SUE	o Link1	
London	444.800	+	VE3MGI	a e DS VFAT Link	
London	444.850	+	VE3OVY	(ca) e VE3OVY	
London	444.925	+	VE3NMN	oae DVR H/VFAT	
Lucan	444.575	+	VE3MCR	o	
St Marys	444.525	+	VE3ZTD	o	
St Thomas	443.825	+	VE3STR	oe	E.A.R.S.
Stratford	444.975	+	VE3RFC		
Woodstock	443.925	+	VE3WHR	o	
SOUTHWEST 118.8					
Chatham	444.200	+	VE3OEU	o	
Chatham	444.325	+	VE3COZ	o (ca) e z	
Chatham#	442.200	+	VE3MGK	o	
Goderich	444.825	+	VE3WZL	123.0 EARC (ca) e DS	
McGregor	444.300	+	VE3RRR	o	
McGregor#	444.775	+	VE3SOT	123.0 V/UFAT (ca) e	
Sarnia	444.550	+	VE3SUR	o e	
Windsor	439.250	447.250	VE3WTV	o	
Windsor	444.400	+	VE3UUU	o	
Windsor	444.500	+	VE3III	o	
Windsor	444.600	+	VE3ECR	100.0 (ca)	
SOUTHWEST 131.8					
Cambridge	443.375	+	VE3SWR	o	SWARC
Waterloo	442.400	+	VE3WWW	(ca)	
SOUTHWEST 162.2					
Sarnia	442.850	+	VE3TTP	(ca)DS	
WELLINGTON 131.8					
Wellington	442.675	+	VA3AQ		
QUEBEC					
ABITIBI					
Rouyn-Noranda	449.000	-	VE2RKN	ox	CRANOQ
BAS FLEUVE/GASPESI					
Rimouski	447.400	-	VE2RXA	o	VE2RXA
St-Pascal Kam	449.575	-	VE2RQA	oax	VE2MEL
COTE NORD					
Baie-Comeau	443.500	+	VE2RDE	oa	VE2FAZ
Sept-Isles	442.000	+	VE2RLL	ox	VE2GLJ
ESTRIE					
Black-Lake	448.175	-	VE2RVA	o(ca)x 110.0	VE2PEP
Granby	448.625	-	VE2RGJ	o	VE2JRG
Magog	444.250	+	VE2RZZ	oe(ca) 118.8	VE2CGM
Mt-Orford	442.000	+	VE2RTO	oet	VE2EKL
Mt-Orford	448.500	-	VE2RTO	ox100.0	CRAS
Mt-Sutton	449.950	-	VE2RTC	o	VE2DIW
Nantes	448.125	-	VE2RTN	o118.8	VE2TIC
Richmond	443.750	+	VE2RHP	o(ca)	VE2HY

<i>Location</i>	<i>Output</i>	<i>Input</i>	<i>Call</i>	<i>Notes</i>	<i>Sponsor</i>
Sherbrooke	442.000	+	VE2RKL	o	VE2EKL
Victoriaville	442.950	+	VE2RBW	o	VE2YLA
Victoriaville	444.600	+	VE2RHY	o	VE2HY
Waterloo	443.300	+	VE2RMV	o103.5	VE2MLV
Windsor	447.925	-	VE2RGX	ox	VE2LGX
MAURICIE					
Cap-de-la-Madeleine	448.675	-	VE2RBN	oe(ca)	VE2MTE
Cap-de-la-Madeleine	443.000	+	VE2RDG	oex	VE2EAK
Drummondville	443.950	+	VE2RBY	ox110.9	VE2YLA
Drummondville	444.050	+	VE2RBZ	oa110.9	VE2ZBR
Drummondville	444.150	+	VE2RXO	oe	VE2DQA
Drummondville	449.100	-	VE2RXO	ox	VE2QDA
Grand-Mere	449.675	-	VE2LHZ	o	VE2LHZ
Lac-la-Tortue	443.200	+	VE2RBR	o	VE2GM
Mt-Carmel	447.075	-	VE2RIR	oex	VE2EX
Parent	444.900	+	VE2RPC	o	VE2MBP
Riviere-Pierre	442.300	+	VE2RZT	o	VE2TRZ
Sorel	442.150	+	VE2RSB	oea	VE2EAG
Trois-Rivieres	449.175	-	VE2RTZ	ox110.0	VE2TRZ
Victoriaville	442.850	+	VE2RBW	p	VE2YLA
MONTREAL					
Blainville	443.100	+	VE2RMR	oe	VE2DJE
Covey-Hill	443.650	+	VE2RPT	oe(ca)	VE2FMK
Delson	442.150	+	VE2LHF	o	VE2LHF
Half-Moon-Lake	443.850	+	VE2RCS	ox	VE2HMA
Joliette	444.625	+	VE2RLJ	oe	CRAL
Lac-Gregoire	444.700	+	VE2RMS	oe(ca)	VE2SE
Mascouche	443.800	+	VE2RTM	oe	VE2KAR
Mc-Masterville	444.325	+	VE2RAW	o	VE2AW
Mercier	444.500	+	VE2RTS	o	VE2BCM
Montreal	442.600	+	VE2RBD	oe	VE2ACG
Montreal	443.050	+	VE2RAN	o L103.5 (ca)	VE3EI
Montreal	443.050	+	VE2RWI	oe	WIARC
Montreal	443.700	+	VE2RHH	o100.0	MTL220ARC
Montreal	444.250	+	VE2RVH	ox88.5	VE2VNH
Montreal	444.375	+	VE2TEL	o	VE2SE
Montreal	444.400	+	VE2REM	oe(ca)	UMS
Montreal	444.500	+	VE2RTS	o	
Montreal	448.650	-	VE2RPT	oe(ca)	VE2FMK
Montreal	449.300	-	VE2AIF	oa	VE2ACG
Montreal	449.425	-	VE2RCU	o	VE2DUB
Montreal	449.475	-	VE2WM	735 hz	VE2WM
Montreal	449.925	-	VE2RIO	o	VE2AX
Montreal	449.950	-	VE2RJS	o	
Montreal	449.975	-	VE2RJS	o	VE2RSJ
Mt-St-Bruno	444.100	+	VE2RDU	oe103.5	VE2TRZ
Mt-St-Gregoire	444.200	+	VE2RIB	ox	VE2ARO
Pierrefonds	443.600	+	VE2REK	o(ca) 100.0	VE2EK
Pike-River	443.800	+	VE2RSN	oa118.3	VE2TUA
Rigaud	440.925	+	VE2RM	o	VE2RM INC

516 420-450 MHz
QUEBEC-ARGENTINA

<i>Location</i>	<i>Output</i>	<i>Input</i>	<i>Call</i>	<i>Notes</i>	<i>Sponsor</i>
Rigaud	441.025	+	VE2RM	one	VE2RM INC
Rigaud	441.050	+	VE2RM	on usr	VE2RM INC
Rigaud	442.250	+	VE2RRM	opx	VE2RM INC
Rigaud	444.000	+	VE2RM	oe	MTL220ARC
St-Eustache	443.600	+	VE2REK	o100.0	VE2DM
St-Hyacinthe	444.450	+	VE2RBE	o	VE2FEK
St-Joseph Lac	449.875	-	VE2RST	o	VE2ARJ
St-Joseph Lac	449.900	-	VE2RST	o	VE2ARJ
St-Leonard	433.000	144.970	VE2UMS	od	VE2UMS
Ste-Hypolite	444.600	+	VE2RRZ	oe	VE2RZ
Victoriaville	444.950	+	VE2RBW	o	VE2YLA
Waterloo	443.900	+	VE2ESM	op(ca)t	VE2ESM
OUTAOUAIS					
Hull	443.300	+	VE2CRA	o	VE2CRA
Hull	443.950	+	VE2RAO	o tt-10	VE2CRO
Hull	444.750	+	VE2CC	o123.0	VE2BGC
QUEBEC					
Arthabaska	442.850	+	VE2RMD	oax	VE2MF
Belair	444.400	+	VE2RQC	oea	VE2ELN
Charlesbourg	444.850	+	VE2RHT	o	VE2YUS
Charlesbourg	449.875	-	VE2REA	o	VE2CCF
Charny	444.600	+	VE2RDB	oe	VE2FTO
Levis	444.100	+	VE2RHD	o	CRAQ
Mt-Belair	444.200	+	VE2RAX	oe	VE2EZZ
Mt-Fournier	441.175	+	VE2RMQ	ln	VE2HEJ
Quebec	441.125	+	VE2GPQ	ach	VE2GPQ
Quebec	444.000	+	VE2RCQ	l	CRAQ
Quebec	444.200	+	VE2RAX	op	VE2EZZ
Quebec	444.300	+	VE2RXP	op	VE2XR
Quebec	444.500	+	VE2RTB	oa100.0	VE2TEP
St-Flavien	448.275	-	VE2RLO	ox	VE2LLA
St-Tite Caps	447.200	-	VE2RSB	oe	VE2BPU
Ste-Foy	442.700	+	VE2RCH	o	VE2MER
Ste-Foy	444.700	+	VE2RSX	op	VE2VEM
Ste-Foy	444.900	+	VE2RID	o	VE2OSQ
SAGUEN/LAC ST-JEAN					
Chicoutimi	449.550	-	VE2RGI	o	VE2BI
Chicoutimi	449.700	-	VE2RDH	o	VE2MDH
Jonquiere	449.000	-	VE2RPA	oa	VE2AFD
Jonquiere	449.100	-	VE2RFL	oae	VE2EFL
La-Baie	444.950	+	VE2RCX	o	VE2LRE
La-Baie	449.975	-	VE2RLE	o	VE2LRE
QUEBEC - N.C.A.					
NATIONAL CAPITOL AREA					
Hull, PQ	443.300	+	VE2CRA	ol	OARC
Hull, PQ	443.950	+	VE2RAO	oal 123.0	CRAO
Hull, PQ	444.800	+	VE2RAO	Link	
Ottawa, ON	443.800	+	VE3TEL	ol	PARC
Ottawa, ON	444.400	+	VE3MPC	oalxz	CPCARC
ARGENTINA					
BUENOS AIRES					
Capital	433.100	+	LU4AA	o	
Capital	433.700	+	LU1CBA	o	

420-450 MHz 517
ARGENTINA-CHILE

<i>Location</i>	<i>Output</i>	<i>Input</i>	<i>Call</i>	<i>Notes</i>	<i>Sponsor</i>
Capital	434.500	+	LU1AHC	o	
Capital	434.600	+	LU9ABK	o	
Capital	434.700	+	LU1CBA	o	
Capital	434.800	+	LU2AH	o	
Capital	434.950	+	LU3DI	o	
La Plata	433.200	+	LU4DXT	o	
Mar del Plata	433.100	+	LU3DI	o	
Mar del Plata	433.300	+	LU1DVT	o	
Mar del Plata	433.600	+	LU2DT	o	
Moron	433.500	+	LU1DBQ	o	
San Nicolas	433.300	+	LU1EGO	o	
San Pedro	433.400	+	LU1DB	o	
CORDOBA					
Alta Gracia	433.200	+	LU1HMB	o	
SANTA FE					
Reconquista	433.600	+	LU6FFT	o	

AUSTRALIA

NEW SOUTH WALES/ACT

Albury	438.575	-	VK2RAY	o	NTC
Chatswood	438.275	-	VK2RWS	o	NWW
Chatswood	438.475	-	VK2RRS	o	NGA
Coff Harbor	438.025	-	VK2RCH	o	NCH
Doughboy Mtn	438.175	-	VK2RNT	o	NAD
Dural	438.525	-	VK2RWI	o	NWI
Grenfell	438.325	-	VK2RWM	o	NCW
High Range	438.025	-	VK2RTK	o	NSO
Hurstville	438.425	-	VK2RUH	o	NSG
Isaacs Ridge	438.375	-	VK2RIR	o	AWI
Knights Hill	438.225	-	VK2RUW	o	NIL
Kurrajong	438.375	-	VK2RUT	o	NBM
Little Forest	438.125	-	VK2RMU	o	NMS
Middle Brother	438.525	-	VK2RPM	o	NOX
Mt Cairncross	438.425	-	VK2RCN	o	NOX
Mt Cambewarra	439.275	-	VK2RSD	o	NSH
Mt Ginini	438.525	-	VK1RGI	o	AWI
Mt Gray	438.325	-	VK2RGN	o	NGN
Mt Marie	438.325	-	VK2REE	o	NTR
Mt Nardi	438.675	-	VK2RSC	o	NSU
Mt Sugarloaf	438.675	-	VK2RAN	o	NHB
New Lambton	438.625	-	VK2RUM	o	NAG
Nowendoc	438.225	-	VK2RPW	o	NWR
Somersby	438.075	-	VK2RAG	o	NCC
Sublime Point	438.725	-	VK2RIL	o	NIL
Terrey Hills	438.175	-	VK2RMB	o	NMW
Willans Hill	438.675	-	VK2RTW	o	NWG

BRAZIL

RIO DE JANEIRO

Serra Carioca	449.100	-	PY1-028	141.3	
---------------	---------	---	---------	-------	--

CHILE

ZONE 3

Santiago	438.800	-	CE3AA 18	San Ramon	
RCdeCHILE					

518 420-450 MHz

COLOMBIA-COSTA RICA

<i>Location</i>	<i>Output</i>	<i>Input</i>	<i>Call</i>	<i>Notes</i>	<i>Sponsor</i>
COLOMBIA					
CERRO SAN RAFAEL					
Tunja	433.025	-			
CERRO TRES CRUCES					
Cali	434.100	+			
CIUDAD DE SANTA FEDEBTA					
Bogota	433.025	+			
COSTA RICA					
CARTAGO					
Muerte	444.250	+	TI2CAH	tx	TI2CAH
Volcan Trazu	444.100	+	TI2HP	tx	TI2HP
PUNTARENAS					
Monteverde	444.200	+	TI2HP	tx	TI2HP
SAN JOSE					
Pico Blanco	444.150	+	GDCR	t	GDCR
Rancho Redondo	444.000	+	TI2SK	t	TI2SK
Aarhus	434.875	433.375	OZ5RER		
Abybro	434.875	433.075	OZ9REM		
Alborg	434.650	433.050	OZ9REP		
Arhus	434.725	433.125	OZ3REQ		
Bagsvaerd	434.875	433.375	OZ7REG		
Ballerup	434.875	433.375	OZ7RES		
Blommenslyst	434.825	433.225	OZ9RER		
Brabrand	434.875	433.375	OZ5REN		
Copenhagen	434.600	433.000	OZ9REB		
Copenhagen	434.825	433.225	OZ9REY		
Copenhagen	434.875	433.075	OZ9REN		
Egersund	434.875	433.375	OZ9REC		
Esbjerg	434.875	433.375	OZ5REV		
Esbjerg	434.875	433.375	OZ7RET		
Esbjerg	434.875	433.375	OZ7REW		
Fredericia	434.875	433.075	OZ5REJ		
Guldager	434.650	433.050	OZ9REI		
Herfolge	434.875	433.375	OZ7REV		
Hyrup	434.600	433.000	OZ7RED		
Ishoj	434.875	433.375	OZ7REO		
Knivsbjerg	434.725	433.125	OZ3REY		
Kokkedal	434.875	433.375	OZ5REG		
Lindeballe	434.600	433.000	OZ5REH		
Logumkloster	434.800	433.200	OZ7REI		
Lyngby	434.875	433.375	OZ3REH		
Marslet	434.900	433.200	OZ5REZ		
Naeslved	434.750	433.150	OZ5REK		
Nakskov	434.875	433.375	OZ5REW		
Nordborg	434.875	433.375	OZ7REE		
Odense	434.850	433.250	OZ5REU		
Olgod	434.875	433.075	OZ5REM		
Purhoj	434.775	433.175	OZ9REO		
Randers	434.800	433.200	OZ9REZ		
Ribe	434.625	433.025	OZ7REX		
Ringsted	434.625	433.025	OZ3REJ		
Ronne	434.875	433.375	OZ7REM		
Sakskobing	434.800	433.200	OZ5REQ		

420-450 MHz 519
COSTA RICA-PARAGUAY

<i>Location</i>	<i>Output</i>	<i>Input</i>	<i>Call</i>	<i>Notes</i>	<i>Sponsor</i>
Skaevinge	434.875	433.375	OZ7REA		
St Ebberup	434.650	433.050	OZ9REI		
Svebolle	434.875	433.375	OZ7REH		
Valby	434.875	433.375	OZ7REC		
Vejby	434.775	433.175	OZ9REA		
Vejrhoj	434.700	433.100	OZ3REG		
Vesterbro	434.875	433.375	OZ5REA		
Virum	434.875	433.375	OZ5REF		
Yding Skovhoj	434.750	433.150	OZ5REB		

HONDURAS

SIMPLEX

San Pedro Sula	445.525		HR1JPT		HR1JPT
----------------	---------	--	--------	--	--------

ISRAEL

GALILEE

Safed	438.725	431.125		91.5	
-------	---------	---------	--	------	--

HAIFA

Haifa	438.675	431.075		91.5	
-------	---------	---------	--	------	--

JERUSALEM

Jerusalem	438.700	431.700		91.5	
-----------	---------	---------	--	------	--

SOUTHERN ARAVA

Eilat/Yatir	433.300	433.300			
-------------	---------	---------	--	--	--

TEL-AVIV

Tel-Aviv	438.650	431.050	RU70	91.5	
----------	---------	---------	------	------	--

MEXICO

BAJA

C Bola	442.825	+			
--------	---------	---	--	--	--

C Prieto	444.900	+			
----------	---------	---	--	--	--

CHIHUAHUA

Guadalupe	441.100	+			
-----------	---------	---	--	--	--

COAHUILA

C Peyotes	443.925	+			
-----------	---------	---	--	--	--

DIS FEDERAL

Chiquihuite	438.150	442.150	XE1UHF		
-------------	---------	---------	--------	--	--

MEXICO

Altzomoni	438.200	+			
-----------	---------	---	--	--	--

V Alpina	438.100	+			
----------	---------	---	--	--	--

NUEVO LEON

Jame	440.125	+			
------	---------	---	--	--	--

PUEBLA

Puebla	439.000				
--------	---------	--	--	--	--

TANAULIPAS

Reynosa	444.950	+			
---------	---------	---	--	--	--

PANAMA

PROVINCIA PANAMA

La Loma	439.950	-	HP1RCE	e(ca)t	HP1RCP
---------	---------	---	--------	--------	--------

PARAGUAY

Asuncion	439.250	-			
----------	---------	---	--	--	--

**520 420-450 MHz
SWEDEN-URUGUAY**

<i>Location</i>	<i>Output</i>	<i>Input</i>	<i>Call</i>	<i>Notes</i>	<i>Sponsor</i>
SWEDEN					
Alingsas	434.625	433.025	SK6RIC		
Bjorna	434.675	433.075	SK3RLO		
Bolinas	434.650	433.050	SK3RET		
Borgsjo	434.700	433.100	SK3RIN		
Falkoping	434.725	433.125	SK6RHY		
Filipsted	434.600	433.000	SK4RMP		
Flen	434.750	433.150	SK5RLZ		
Goteborg	434.650	433.050	SK6RNY		
Hamosand	434.625	433.025	SK3RHZ		
Hassela	434.675	433.075	SK3RQE		
Jonkoping	434.750	433.150	SK7RGI		
Kristineberg	434.675	433.075	SK2RLS		
Lidkoping	434.600	433.000	SK6ROY		
Lund	434.725	433.125	SK7RJL		
Lysukul	434.600	433.000	SK6RIE		
Nassjo	434.650	433.050	SK7RFH		
Nykoping	434.700	433.100	SK5RHE		
Olofstrom	434.625	433.025	SK7RGM		
Orebro	434.650	433.050	SK4RGN		
Orsa	434.750	433.150	SK4RGO		
Sandviken	434.700	433.100	SK3RIG		
Sollentuna	434.650	433.050	SKØRST		
Solna	434.725	433.125	SKØRFO		
Sthim Kista	434.625	433.025	SKØRLQ		
Uppsata	434.750	433.150	SK5RNV		
Vaborg	434.600	433.000	SK6RNV		
Vannas	434.725	433.125	SK2RIU		
Varobacka	434.700	433.100	SK6RLV		
Vaxjo	434.725	433.125	SK7RKS		
Vingaker	434.675	433.075	SK5RQV		

THE NETHERLANDS

Alkmaar	431.975		PI2ALK		
Almelo	431.825		PI2TWE		
Amsterdam	431.800		PI2ASD		
Assen	431.650		PI2ASN		
Bilthoven	431.725		PI2BLT		
Breda	431.925		PI2BRD		
Den Haag	431.950		PI2CDH		
Deventer	431.775		PI2DEV		
Goes	431.675		PI2GOE		
Gouda	431.700		PI2GDA		
Groningen	431.750		PI2GRO		
Hoek v Holland	431.625		PI2HVH		
Nijmegen	431.875		PI2NYM		
Zaandam	431.900		PI2ZAZ		
Zandvoort	431.850		PI2RGK		

URUGUAY

SAYAGO

Montevideo	432.600	+	CX1CCC		CRAM
------------	---------	---	--------	--	------

902-928 MHz

<i>Location</i>	<i>Output</i>	<i>Input</i>	<i>Call</i>	<i>Notes</i>	<i>Sponsor</i>
ALABAMA					
Corner	919.500	-	N4UKE	oel	
CALIFORNIA NORTH					
NORTHERN CALIFORNIA					
ATV AURAL	917.750				
ATV uVSB	913.250		VIDEO		
FM Simplex	927.600				
FM Simplex	927.800				
Test Pair	927.700	902.700		t	NARCC
EAST BAY					
Concord	927.500	902.500	N6TNR	c	E R G
Concord	927.550	902.550	N6OLD	o141.3	N6OLD
Hayward	927.625	902.625	KB6LED	o	KB6LED
SAN JOAQUIN VALLEY					
AnglesCamp	927.600	902.600	WB6ASU	o114.8	WB6ASU
Patterson	927.625	902.625	KK6AT	o	KK6AT
Pine Grove	927.875	902.875	N6GKJ	o114.8	N6GKJ
SOUTH BAY					
S San Francisco	906.100	+	N6IMS	c	N6IMS
S San Francisco	927.700	902.700	KA6VEP	c	KA6VEP
CALIFORNIA SOUTH					
A					
SO CAL	927.600	927.600		o-simplex	
SO CAL	927.700	902.700		test pair	
SO CAL	927.800	927.800		o-simplex	
KE,LA,OR,SBER					
Frazier Peak	927.837	902.837	WB6RHQ	o156.7	CONDOR
KE,RIV,SBER					
Pinon Hills	927.350	902.350	KA6YTT	o	
LA,OR					
Orange Hills	927.950	902.950	KA6RWW	o	
SBAR, VE					
Lompoc	927.900	902.900	WA6VPL	o	
CONNECTICUT					
FAIRFIELD					
Ridgefield	920.500	-	AJ1J	opr	AJ1J
HARTFORD					
Newington	919.750	-	WA1UTQ	oel	WA1UTQ
NEW HAVEN					
Naugatuck	920.200	-	WA1NQP	o(ca)el 71.9	WA1NQP

522 902-928 MHz**DELAWARE-MASSACHUSETTS**

<i>Location</i>	<i>Output</i>	<i>Input</i>	<i>Call</i>	<i>Notes</i>	<i>Sponsor</i>
-----------------	---------------	--------------	-------------	--------------	----------------

DELAWARE

ALL

ALL	920.000	-		SNP	
-----	---------	---	--	-----	--

DISTRICT OF COLUMBIA

ALL	920.000	-		SNP	
-----	---------	---	--	-----	--

Alexandria VA	919.600	-	WA4CCF	ol	Alex RC
---------------	---------	---	--------	----	---------

FLORIDA

SOUTH

Fort Lauderdale	921.100	-	KM4RL	olr	KM4RL
Fort Lauderdale	921.500	-	WA4PHG	tcbil	Teletrol
Homestead	921.400	-	WA4PHG	tcbil	Teletrol
Miami	921.000	-	WD4NLG	o2Ze	WD4NLG
Miami	921.200	908.200	KB4MAG	ot	KB4MAG
Miami	921.300	-	KA4ZAY	1Eex	KA4ZAY
W Palm Beach	921.200	-	KB4LSL	t(ca)e	KB4LSL
W Palm Beach	921.400	-	KD4IHB	t(ca)	KD4IHB
W Palm Beach	921.500	-	KB4IQM	t(ca)e	KB4IQM
W Palm Beach	921.600	-	KB4IQM	t(ca)e	KB4IQM

GEORGIA

Dalton	919.100	-	N4BZJ	ot	
Savannah#	923.000	910.250	WA4VHP	o	

HAWAII

OAHU

Honolulu	925.600	922.000	AH6CP		AH6CP
----------	---------	---------	-------	--	-------

ILLINOIS

CHICAGO

Chicago	910.250	1289.250	KD9FA	o	ACLR
Chicago	916.250	1252.000	WD9BBB	o	WD9BBB
Chicago	921.225	-	KD9FA	oael	ACLR

NORTHEAST

Schaumburg	919.900	-	KA9SUU	o	KA9SUU
------------	---------	---	--------	---	--------

INDIANA

Auburn	921.450	-	KA9LCF	o	Tri-County
Fort Wayne	921.550	-	K9RKA	ol	K9RKA
Kokomo	921.112	-	N9LLO	ol	N9LLO
New Carlisle	919.400	-	KK9T	o(ca)el	KK9T

MARYLAND

ALL

ALL	920.000	-		SNP	
-----	---------	---	--	-----	--

ANNAPOLIS

Crofton	919.100	-	WB4LNM	t	WB4LNM
---------	---------	---	--------	---	--------

SOUTH

Waldorf	919.000	-	N4QFW	o	XTRA104
---------	---------	---	-------	---	---------

MASSACHUSETTS

BOSTON

Lynn	919.300	-	W1DVG	ol	W1DVG
------	---------	---	-------	----	-------

MASSACHUSETTS-NEW YORK

<i>Location</i>	<i>Output</i>	<i>Input</i>	<i>Call</i>	<i>Notes</i>	<i>Sponsor</i>
LOWELL					
Pelham	920.200	-	WB1CMG	oel	+KA2RMF
NORTHEAST					
Groveland	919.200	-	K1KKM	o	K1KKM
NORTHWEST					
Adams	921.100	-	K1FFK		NoBARC
NORTHWEST MIDDLESEX					
Pepperell	919.100	-	WA1VVH	ol	435 RA
SPRINGFIELD					
Feeding Hills	919.500	-	KA1KPH		KA1KPH
MICHIGAN					
JACKSON					
Jackson	921.000	-	KC8SE	o(ca)	KC8SE
MINNESOTA					
MPLS-ST.PAUL					
Chaska	919.000	-	WJ7X	o 114.8 lk to 442	WJ7X
NEW JERSEY					
TSARC TEST PAIR					
TSARC AREA	920.600	-	REPEAT	oSNP	TSARC
MONMOUTH					
Belmar	920.850	-	KD2NX	o	KD2NX
SOMMERSET					
Green Brook	920.300	-	WB2SMA		WB2SMA
UNION					
Cranford	919.500	-	N2QJI	o(ca)	N2QJI
Elizabeth	920.400	-	WB2CMN	oel 141.3	WB2CMN
NEW YORK					
CAPITOL DISTRICT					
Grafton	919.025	-	K2CBA	o	GURU
Schenectady	921.200	-	WB2KMY	oel	IBARC
FINGER LAKES					
Bristol Spgs	919.025	-	WA2EWU	o	
MANHATTAN					
New York	920.800	-	KQ2H	o(ca)l 107.2	KQ2H
NASSAU					
Hicksville	920.250	-	KB2FHB	o	KB2FHB
Plainview	920.700	-	WB2WAK	caelz	WB2WAK
PUTMAN					
Mahopac	919.400	-	N2EGS	o(ca)epr t	N2EGS
QUEENS					
L I City	907.000	+	N2FDJ	ol	N2FDJ
ROCHESTER					
Rochester	919.025	-	W2IID	o	MDS/GRIDD
NEW YORK - WNYSORC AREA					
ALL WNYSORC AREAS 0.0	920.000	-	SNPF	SNP	

**524 902-928 MHz
NEW YORK-VIRGINIA**

<i>Location</i>	<i>Output</i>	<i>Input</i>	<i>Call</i>	<i>Notes</i>	<i>Sponsor</i>
NIAGARA West Amherst	910.250	434.000	WB2KGM	ATV	
OHIO					
CUYAHOGA Parma	921.500	-	KB8GVQ	ot(ca)	KB8GVQ
FRANKLIN Columbus	920.875	-	WB8WQA	ol	WB8WQA
STARK Uniontown	919.025	-	WB8OVQ	ot	WB8OVQ
PENNSYLVANIA					
CHESTER Valley Forge	919.200	-	W3PHL	t 131.8	PARA
PITTSBURGH 131.8 Pgh/Homestead	920.500	-	KA3IDK	o	KA3IDK
PUERTO RICO					
NORTH Caguas	927.100	927.100	WP4AIJ	(c)(l)	
RHODE ISLAND					
PROVIDENCE					
Lincoln	921.200	446.350	KA1RCI	ol	KA1RCI
Lincoln	921.200	-	KA1RCI	ol	KA1RCI
N Providence	921.900	52.170	WA1TAQ	ol	KA1BRJ
N Providence	921.900	-	WA1TAQ	ol	WA1TAQ
Providence	921.700	-	W1OP	ol	ProvRA
Providence	921.800	-	W1OP		K1DT
Scituate	921.950	-	WA1TAQ	ol	WA1TAQ
Scituate	921.950	444.225	WA1TAQ	ol	WA1TAQ
Woonsocket	919.200	-	WA1VFP	o	WA1VFP
TENNESSEE					
Morristown	920.800	-	KD4LP	oe(ca)	KD4LP
TEXAS					
Haslet	919.900	-	K6MK	o(ca)	
UTAH					
WASATCH FRONT					
Kearns	912.000	912.000	WA7PXD	o 447.575	
VIRGINIA					
T-MARC AREA					
T-MARC Area	920.000	-		SNP	
Bedford/Apl O	921.100	-	WA1ZMS	oelt100.0	MTA
Lynchburg/Tob	921.000	-	KB4OSI	ot100.0	KB4OSI
Roanoke	920.900	-	KM4TT	o(ca)	KM4TT
				t123.0	
WASHINGTON DC AREA					
Alexandria	919.600	-	WA4CCF	ol	Alex RC

<i>Location</i>	<i>Output</i>	<i>Input</i>	<i>Call</i>	<i>Notes</i>	<i>Sponsor</i>
-----------------	---------------	--------------	-------------	--------------	----------------

WASHINGTON

In order to minimize inappropriate use of recognized simplex and repeater frequencies, the WWARA has established a set of policies for the use of crossband repeaters. Crossband repeaters or duplex radios should: Never be used to link to an established repeater system or to link two established repeaters together without the express approval of the repeater owners. Be used for temporary, short duration activities only and never installed as a long-term communication facility. Utilize the minimum power necessary to accomplish the desired communications. A transmitter placed in the vicinity of the operator should use a non-radiation load or be configured for minimum power output on a unity gain antenna. Utilize CTCSS decode and encode circuitry to minimize uninvited access and unnecessary frequency congestion. Care should be exercised to use a unique CTCSS tone. Be identified every 10 minutes in accordance with FCC rules and regulations. Be disabled by its operator within 15 minutes of notification of interference or other problems. Should be continually monitored by the operator to minimize interference.

SEATTLE

Seattle	912.000	912.000	K7KAI	atv	WWATS
---------	---------	---------	-------	-----	-------

WEST VIRGINIA

T-MARC AREA

T-MARC Area	920.000	-		SNP	
-------------	---------	---	--	-----	--

WISCONSIN

NORTH CENTRAL

Wausau	906.000	+	W9BCC	o	R.M.R.A.
--------	---------	---	-------	---	----------

NORTHEAST

Sturgeon Bay	920.000	-	WB9YUY	o	WB9YUY
--------------	---------	---	--------	---	--------

ONTARIO - N.C.A.

NATIONAL CAPITOL AREA

Ottawa, ON	914.000	439.250	VE3TEL	FMTV	PARC
------------	---------	---------	--------	------	------

ONTARIO - WNYSORC

ALL WNYSORC AREAS 0.0

	920.000	-	SNPF	SMP	
--	---------	---	------	-----	--

SOUTH 131.8

Brantford	921.000	-	VE3TQC	o	
-----------	---------	---	--------	---	--

QUEBEC

MONTREAL

Montreal	920.000	-	VE2RHH	oe(ca)	MTL220ARC
----------	---------	---	--------	--------	-----------

ARKANSAS-CALIFORNIA

1240 MHz and Above

<i>Location</i>	<i>Output</i>	<i>Input</i>	<i>Call</i>	<i>Notes</i>	<i>Sponsor</i>
ARKANSAS					
NORTH CENTRAL					
Harrison	1253.250	1277.250	K5YWL	o	K5YWL
PINE BLUFF					
White Hall	1283.000	-	K5ECJ	o	K5ECJ
WEST CENTRAL					
Mena	1293.000	1313.000	N0EOQ	o	N0EOQ
CALIFORNIA NORTH					
NORTHERN CALIFORNIA					
FM Simplex	1294.200				
FM Simplex	1294.300				
FM Simplex	1294.400				
FM Simplex	1294.500			calling	
FM Simplex	1294.600				
FM Simplex	1294.700			RB	
FM Simplex	1294.800				
SSB	1296.100			calling	
SSB EME	1296.000			wk sig	
SSB novice	1294.900			calling	
EAST BAY					
Berkeley	1285.300	-	KK6PH	o88.5	KK6PH
Concord	1283.600	-	WB6IRC	o	WB6IRC
Hayward	1284.400	-	W6ZB	c	BaRF
Livermore	1284.500	-	K6USH	o	K6USH
Mt Diablo	1284.200	-	WD9BIV	o88.5ea1	WD9BIV
Oakland	1284.450	-	KD6GLT	c	KD6GLT
Pinole	1286.600	-	N6PBC	o114.8	N6PBC
Pleasanton	1286.800	-	KN6FW	o	KN6FW
San Leandro	1283.100	-	WD6EVM	olr	BaldEagle
NORTH BAY					
Daly City	1285.100	-	KB6YYC	o	KB6YYC
Santa Rosa	1283.200	-	KC6REK	o88.5	KC6REK
Vallejo	1285.700	-	KD6BDC	o173.8e	VARC
NORTHEAST					
Red Bluff	1286.900	-	WB6USH	o100	WB6USH
SACRAMENTO VALLEY					
Fairfield	1282.900	-	KC6ZAT	or	SolanoRcs
Fairfield	1283.900	-	N6QGS	o88.5	N6QGS
Grass Valley	1283.800	-	W6KGS	o	W6KGS
Placerville	1284.800	-	N6DPP	c	HAWK
Sacramento	1283.050	-	K6DJP	o100	K6DJP
SAN JOAQUIN VALLEY					
Bakersfield	1283.300	-	N6UPH	o88.5	N6UPH
Fresno	1283.450	-	W6YEP	o141.3	W6YEP
Fresno	1286.300	-	N6JXL	o	CARP
Modesto	1282.800	-	WB6PBN	o88.5l	WB6PBN

**1240 MHz and Above 527
CALIFORNIA**

<i>Location</i>	<i>Output</i>	<i>Input</i>	<i>Call</i>	<i>Notes</i>	<i>Sponsor</i>
Sonora	1285.900	-	KC6OGQ	o	KC6OGQ
Tracy	1282.300	-	N6ZAA	o	N6ZAA
Tracy	1282.400	-	N6ZAA	o	N6ZAA
SOUTH BAY					
Fremont	1282.600	-	KJ6NN	o	NoNameRC
Fremont	1284.600	-	WD6AGG	c	WD6AGG
Fremont	1286.500	-	WA8DRZ	o	WA8DRZ
Los Altos Hls	1286.400	-	AA6IW	o	AA6IW
Los Gatos	1285.400	-	KD6ALG	o131.8e	SunPARC
Mountain View	1285.500	-	N6LXA	o131.8	SunPARC
Palo Alto	1282.500	-	W6YX	ol	StanfrdRC
Palo Alto	1283.150	-	WA6LET	o	SRI ARC
Palo Alto	1284.550	-	WA6ITV	o88.5	WA6ITV
Palo Alto	1284.650	-	WA6NUP	o88.5	WA6NUP
Redwood Shores	1284.700	-	WD6GGW	ol	WD6GGW
San Francisco	1284.900	-	KA6TGI	o	KA6TGI
San Jose	1283.400	-	N6EEZ	ol	RdgRunnrs
San Jose	1283.700	-	WA6GFY	o100l	LHARC
San Jose	1284.000	-	N6MZV	o100	AppleARC
San Jose	1285.000	-	W6CYX	o88.5	W6CYX
San Jose	1285.200	-	K6TAM	o	K6TAM
San Jose	1285.800	-	KD6AOG	o	KD6AOG
San Jose	1285.950	-	N6EEZ	o	RdgRunners
San Jose	1286.000	-	KJ6NN	o	NoNameRC
San Jose	1286.200	-	W6PIY	o	W V ARC
San Jose	1287.000	-	KC6BED	o88.5	KC6BED
Santa Clara	1284.100	-	WA6AXX	o	WA6AXX

CALIFORNIA SOUTH

A

SO CAL	1260.000	1260.000	OSCAR	satellite	
SO CAL	1283.000	1272.000		o test pair	
SO CAL	1294.100	1294.100		packet	
SO CAL	1294.250	1294.250		56 KBd data	
SO CAL	1294.250		packet	oHI-BAUD DIGITAL to 56KBD	
SO CAL	1294.500	1294.500		o nbfm simplex	
SO CAL	1294.700	1294.700		remote base	
SO CAL	1294.900	1294.900		ssb nov call	
SO CAL	1296.000	1296.000		wksig	
SO CAL	1296.100	1296.100		ssb calling	

IMPERIAL COUNTY

Black Mtn 1284.600 - N6CKS c

KERN COUNTY

Frazier Peak 1286.150 - WB6KLL c CMRA

LOS ANGELES COUNTY

Arcadia 1282.750 - N6HXL o131.8 A.D.C.
 Canyon Country 1284.300 - K16JL c ESSN
 Carson 1283.625 - AA6NV c
 Carson 1283.675 - AA6RJ c
 Carson 1285.375 - KK6BE c

**528 1240 MHz and Above
CALIFORNIA**

<i>Location</i>	<i>Output</i>	<i>Input</i>	<i>Call</i>	<i>Notes</i>	<i>Sponsor</i>
Castro Peak	1284.250	-	N6IGG	c	
Cerritos	1284.025	-	KF6MJ	c	
Chatsworth	1282.550	-	N6UII	o	LA-33
Chatsworth Peak	1285.250	-	NW6B	c	
Contractors Point	1283.025	-	N6EXO	c	
Downey	1284.400	-	WB7UFX	c	ROCKWELL/ SSD
Hauser Peak	1286.200	-	KI6RK	c	CMRA
Hawthorne	1283.725	-	KW6X	c	HDCS
Highland Park	1287.700	-	AB6BX	c	
Hollywood Hills	1282.650	-	KV6I	o103.5	
Juniper Hills	1288.000	-	WA6GDF	c	
Los Angeles	1285.025	-	KK6QY	c	ERRC
Los Angeles	1282.575	-	K6PYP	o103.5	
Malibu	1283.275	-	KB6WMV	c	TANGO
Monticito Heights	1283.225	-	WB6HGW	c	
Mt Disappointmnt	1283.250	-	K6VGP	cle	DARN
Mt Disappointmnt	1285.300	-	K6CPT	o100.0	LA DCS
Mt Lukens	1282.375	-	WA6IBY	o123.0	JUN'S
Mt Lukens	1282.475	-	WA6DPB	o77.0	
Mt Lukens	1283.075	-	AA6QO	c	ERRC
Mt Lukens	1283.475	-	N6WPL	c	
Mt Lukens	1284.075	-	N6YFB	c	
Mt Lukens	1284.125	-	KB6SUA	c	
Mt Lukens	1284.325	-	KC6BCV	c	ARAW
Mt Lukens	1284.475	-	KC6NBC	c	PYRAMID
Mt Lukens	1285.100	-	N6TBX	c	SARA
Mt Lukens	1285.325	-	AA6TL	c	
Mt Lukens	1285.600	-	AB6BX	c	
Mt Lukens	1286.025	-	KJ6XR	c	SCORPIO
Mt Lukens	1286.100	-	N6XRV	c	
Mt Lukens	1286.700	-	N6RHZ	c	CMRA
Mt Wilson	1282.250	-	WD8CIK	o	
Mt Wilson	1282.450	-	W6RZT	o103.5	DEARS
Mt Wilson	1282.500	-	WA6NRB	o	
Mt Wilson	1284.100	-	N6JGJ	c	SCJHC
Mt Wilson	1284.225	-	KB6IJ	c	KTWT
Mt Wilson	1287.000	-	N6SPS	c	VIDECOM
Oat Mtn	1282.175	-	KB6MCI	o123.0	SARA
Oat Mtn	1283.175	-	WD6FZA	c	PAPA
Oat Mtn	1284.150	-	KB6TLJ	c	BEARS
Oat Mtn	1284.450	-	KI6RK	c	CMRA
Pacific Palisades	1283.375	-	NF6R	c	PAPA
Palos Verdes	1282.400	-	WB6NOA	o 103.5	GW RadSch
Palos Verdes	1282.475	-	WA6DPB	o131.8	
Palos Verdes	1283.125	-	N6CA	c	
Palos Verdes	1283.325	-	N6YKE	c	
Palos Verdes	1283.500	-	WB6FOD	c	CMRA
Palos Verdes	1283.550	-	WX6N	c	
Palos Verdes	1283.750	-	KA6VHC	c	
Palos Verdes	1283.850	-	K6VGP	cle	DARN

1240 MHz and Above 529
CALIFORNIA

<i>Location</i>	<i>Output</i>	<i>Input</i>	<i>Call</i>	<i>Notes</i>	<i>Sponsor</i>
Palos Verdes	1284.500	-	K6MOZ	cle	DARN
Palos Verdes	1285.150	-	KV6D	c	
Palos Verdes	1286.300	-	W6VPZ	o	NORTHROP
Palos Verdes	1287.000	-	N6SPS	c	VIDECOM
Palos Verdes	1287.100	-	N6SPS	c	VIDECOM
Saddle Peak	1282.350	-	AA6TT	o 136.5	
Saddle Peak	1284.200	-	KA6CBE	c	HAMS
Saddle Peak	1282.600	-	WD8CIK	o	
Santa Anita Ridge	1283.300	-	W6VHU	c	
Santa Monica	1284.350	-	KA6RBJ	c	
Signal Hill	1282.200	-	K6CHE	o	
Sunset Ridge	1283.900	-	WA6CGR	c	SCEARA
Sunset Ridge	1284.050	-	KB6MQQ	c	
Sunset Ridge	1285.275	-	WH6NZ	c	
Sunset Ridge	1286.900	-	N6AVI	c	
Sylmar	1285.350	-	KA6FJP	c	
Verdugo Peak	1282.900	-	N6MQS	o	A-TECH
Verdugo Peak	1283.950	-	KA6AZB	c	HAMS
Verdugo Peak	1285.000	-	K6AHM	c	
W Covina	1282.875	-	WB6QZK	o(ca)l	
Whittier	1282.050	-	WB6HRO	o151.4	
Whittier	1283.050	-	KA6VHA	c	
ORANGE COUNTY					
Anaheim	1283.100	-	KB6ZDB	c	RACES
Anaheim	1283.600	-	WA6TWF	c	SCRADS
Anaheim	1285.125	-	KC6CIR	c	AEARC
Costa Mesa	1284.000	-	WA6TUG	o(ca)l	
Huntington Bch	1282.225	-	KK6SR	o103.5	
Huntington Bch	1283.150	-	KG6LM	c	
Huntington Bch	1283.400	-	WB6WAJ	c	
Irvine	1283.350	-	WA6GPP	o	
La Palma	1286.050	-	WA6PMX	c	
Mission Viejo	1283.450	-	KM6NP	c	SCARA
Pleasants Peak	1282.800	-	W6KGS	o	
Pleasants Peak	1284.425	-	AA6SI	c	
Pleasants Peak	1286.950	-	K6RR	c	
Pleasants Pk	1282.700	-	KF6OG	o100.0	SCDXGrp
Santa Ana	1282.850	-	KC6EEL	o	
Santiago Peak	1282.025	-	W6KRW	o 88.5	OCCB
Santiago Peak	1282.150	-	WA6MDJ	o	BARC
Santiago Peak	1283.425	-	N6WXA	c	FILCOM
Santiago Peak	1283.575	-	KJ6HT	c	AT&T
Santiago Peak	1283.700	-	N6TBB	c	
Santiago Peak	1283.800	-	W6KGS	c	
Santiago Peak	1284.175	-	KB6KZA	c	EARC
Santiago Peak	1284.275	-	KB6SUA	c	
Santiago Peak	1285.050	-	W6ATB	c	
Santiago Peak	1285.425	-	KC6ZYY	c	VRC
Santiago Peak	1285.475	-	AB6BX	c	
Santiago Peak	1285.500	-	K6KGS	c	
Santiago Peak	1285.950	-	N6SIM	c	

**530 1240 MHz and Above
CALIFORNIA-CONNECTICUT**

<i>Location</i>	<i>Output</i>	<i>Input</i>	<i>Call</i>	<i>Notes</i>	<i>Sponsor</i>
Santiago Peak	1286.150	-	WA6SVT	c	ATN
Santiago Peak	1286.450	-	N6SLD	c	CLARA
Santiago Peak	1286.750	-	N6OGM	c	CMRA
Sierra Pk	1282.275	-	W6KRW	or88.5	OCCC
Signal Pk	1282.525	-	W6KRW	o88.5	OCCC
RIVERSIDE COUNTY					
Box Springs	1285.400	-	WA6ZUF	c	
Palm Springs	1285.200	-	WA6ZUF	c	CAMEL
SAN BERNARDINO COUNTY					
Blue Ridge	1286.400	-	N6RHZ	c	CMRA
Heaps Peak	1286.350	-	KE6CLU	c	
Keller Peak	1286.250	-	KG6YS	o	MARA
Mt Rodman	1283.200	-	WA6GDF	c	
Mt Rodman	1283.500	-	KB6TQQ	c	CMRA
RunningSprings	1285.075	-	AA6QO	c	EagleRockRC
Running Springs	1286.000	-	KA6RWW	c	
Sky Forest	1282.925	-	WA6BFH	o	
Snow Peak	1285.450	-	N6AQQ	c	CAMEL
SAN DIEGO COUNTY					
Mt Otay	1282.300	-	W6RHV	o	SANDRA
Mt Otay	1285.550	-	AB6BX	c	
Mt Otay	1285.800	-	WA6ZFT	c	ECRA
Mt San Miguel	1284.300	-	WV6H	c	
Mt Woodson	1284.700	-	WB6DTR	c	CARE
Palomar Mtn	1285.900	-	KD6AEA	c	
Palomar Mtn	1286.200	-	N6RHZ	c	CMRA
Point Loma	1285.225	-	N6XQ	c	WSVMS
Point Loma	1285.400	-	WA6ZFT	o88.5	ECRA
Rattlesnake Mtn	1284.650	-	WA6RLV	c	CARE
SANTA BARBARA COUNTY					
Gibraltar Peak	1282.600	-	K6RCL	o131.8	CMRA
VENTURA COUNTY					
Sulphur Mtn	1282.100	-	WB6ZTQ	o	SMRA
COLORADO					
DENVER					
Denver	1287.800	-	NØHEQ	o	NØHEQ
Denver	1287.900	-	KFØOA	ox	CoRptAssn
CONNECTICUT					
HARTFORD					
Avon	1291.300	1271.300	K1IIG	oerz 110.9	Avon RA
Avon	1292.100	1272.100	K1TBA	oer 110.9	K1TBA
Newington	1292.150	1272.150	WA1UTQ	oel 88.5	WA1UTQ
LITCHFIELD					
Torrington	1285.000	-	K1KGQ	o(ca)e 114.8	K1KGQ

**1240 MHz and Above 531
CONNECTICUT-ILLINOIS**

<i>Location</i>	<i>Output</i>	<i>Input</i>	<i>Call</i>	<i>Notes</i>	<i>Sponsor</i>
NEW HAVEN Naugatuck	1291.190	1271.190	WA1NQP	ocae1z 88.0	WA1NQP
TOLLAND N Coventry	1291.030	1271.030	K1JCL	ocae1pz 77.0	K1JCL
DELAWARE					
ALL					
ALL	1283.000	-		SNP	
DISTRICT OF COLUMBIA					
Alexandria VA	1282.600	-	WA4CCF	ol	Alex RC
McLean VA	1292.100	1272.100	K6LEW	o	NVFMA
FLORIDA					
CENTRAL					
Clermont	1293.100	1273.100	WB4NPH	ct	WB4NPH
NORTH CENTRAL					
Ocala	1291.200	1271.200	K3AAF	e	SSRC
NORTHEAST					
Jacksonville	1291.100	1271.100	AA4QI	oa	Bell/Pio ARC
SOUTH					
Coral Gables	1291.800	1271.800	KD4BBM	oe(ca)l	SFFA
Fort Lauderdale	1294.100	1274.100	WA4QQR	o	WA4QQR
Hialeah	1291.100	1271.100	WB4IVM	oae	WB4IVM
Hialeah	1292.100	1272.100	WA4TPW	obi	WA4TPW
Miami	1291.400	1271.400	KB4YXT	1Aelx	KB4YXT
Miami	1292.000	1272.000	WD4NLG	o2Zel	WD4NLG
Miami	1292.300	1272.300	KA4KQA	ct(ca)e	KA4KQA
Miami	1293.100	1273.100	KB4JDE	o(ca)	KB4JDE
Miami	1292.200	1272.200	KM4ZT	ct(ca)e	KM4ZT
W Palm Beach	1291.700	1271.700	W4PHL	oer	PBEM
WEST CENTRAL					
St Petersburg	1291.600	1271.600	AJ1R	o1Aal	AJ1R
GEORGIA					
Atlanta North	1291.400	1271.400	W4DOC	o	ATL RC
Atlanta/Bell	1292.000	1272.000	KB4KIN	o	Tele Pio
ILLINOIS					
CHICAGO					
Chicago	1272.000	-	W9XA	oe	W9XA
Chicago	1292.100	1272.100	KD9FA	oael	ACLR
Chicago	1292.500	1272.500	K9TMR	t	WGNTVARC
NORTHEAST					
Chicago	1292.300	1272.300	KA9QPZ	o(ca) le114.8	WSNSTVARC
Glendale Hgts	1292.400	1272.400	WA9E	oe114.8	HRTS INC
Waukegan	1292.200	1272.200	N9LEN	o	N9LEN

532 1240 MHz and Above**ILLINOIS-MICHIGAN**

<i>Location</i>	<i>Output</i>	<i>Input</i>	<i>Call</i>	<i>Notes</i>	<i>Sponsor</i>
SPRINGFIELD					
Springfield	1293.000	1273.000	N9JYC	oe	N9EUO

INDIANA

Elkhart	1292.600	1272.600	N9RYL	o	N9RYL
Indianapolis	1292.000	1272.000	K9LPW	o 100.0	CenINRA
New Carlisle	1292.400	1272.400	KK9T	o 100.0	KK9T
South Whitley	1291.500	1271.500	WF9Q	o	WF9Q

IOWA**DES MOINES**

Des Moines	1285.500	-	KDØKU	o-88.5	IRA
------------	----------	---	-------	--------	-----

KANSAS**NORTHEAST**

Kansas City	1284.850	-	WDØGQA	o(ca)y	BYRG
McLouth	1284.975	-	NØEUH	c(ca)y	BYRG
Shawnee Msn	1285.000	-	WDØGXL	oy	SMMC

SOUTH CENTRAL

Newton	1288.000	-	NØNEK	oy	NØNEK
--------	----------	---	-------	----	-------

LOUISIANA**NEW ORLEANS**

Jefferson	1282.100	-	WB5JEQ	oeBia	WB5JEQ
-----------	----------	---	--------	-------	--------

MARYLAND**ALL**

ALL	1283.000	-		SNP	
-----	----------	---	--	-----	--

MASSACHUSETTS**BERKSHIRES**

Adams	1283.900	-	K1FFK	o	NoBARC
-------	----------	---	-------	---	--------

BOSTON NORTH

Lynn	1282.600	-	W1DVG	ol	W1DVG
Stonham	1282.400	-	WA1VVH	ol	WA1VVH

CAPE COD

Nantucket	1282.200	-	W1UF	o	W1UF
-----------	----------	---	------	---	------

NASHUA

Pepperell	1290.400	224.640	WA1VVH	ol	+WB1CMG
Pepperell	1290.400	442.825	WA1VVH	ol	+WB1CMG

SPRINGFIELD

Feeding Hills	1282.500	-	KA1KPH	o	KA1KPH
---------------	----------	---	--------	---	--------

MICHIGAN**BENTON HARBOR**

Berrien Springs	1282.000	-	W8YKS	o	W8YKS
Buchanan	1282.000	-	N8NIT	o	W8YKS

DETROIT

Detroit	1282.025	-	KC8UV	o	KC8UV
Detroit	1284.050	-	KA8RAD	o	KA8RAD
Detroit	1282.050	-	K8OCL	o	AMSAT

**1240 MHz and Above 533
MICHIGAN-NEW YORK**

<i>Location</i>	<i>Output</i>	<i>Input</i>	<i>Call</i>	<i>Notes</i>	<i>Sponsor</i>
Romulus	1282.300	-	KB8BIT		WC8AAA
Romulus	1282.300	-	N8HYP		WC8AAAWay
Southfield	1282.100	-	KB8PO	o	KB8PO
FLINT					
Fenton	1282.075	-	N8YXD	o	N8QOR
SAGINAW					
Saginaw	1253.250	439.250	N8JAT	o	N8JAT
SOUTHEAST					
Monroe	1285.000	-	WS8G	oe	WS8G
MISSOURI					
ROLLA					
Rolla	1284.600	-	W0EEE		UMR ARC
MONTANA					
SOUTH CENTRAL					
Bozeman	1292.000	1272.000	AA7DG	o	AA7DG
SOUTHEAST					
Billings	1285.000	-	KF7ZW	o	KF7ZW
NEVADA					
Potosi Mtn Lo	1258.125	-	N6OGM	c	N6OGM
WEST CENTRAL					
Reno	1284.420	-	WA7RPS	o88.5	TMARA
NEW HAMPSHIRE					
LOWELL					
Pelham	1290.200	1270.200	WA1UXA	ol	+WB1CMG
NASHUA					
Nashua	1282.300	-	KA1JJA	o	KA1JJA
NEW JERSEY					
Deal#	1260.000	1240.000	K2KMT	bce	DMARC
HUDSON					
Kearny	1290.500	1270.500	KB2ITZ	c a t	NJERG
MIDDLESEX					
South River	1291.200	1271.200	NE2E	o	NE2E
MORRIS					
Parsippany	1287.500	-	WA2UEM	o	WA2UEM
SUSSEX					
Sparta	1282.700	-	N2MCV		N2MCV
UNION					
Cranford	1282.400	-	N2QJI	o(ca)	N2QJI
Elizabeth	1284.700	-	N2PMY	oe	N2PMY
Elizabeth	1287.000	-	WB2CMN	oel 141.3	WB2CMN
NEW YORK					
BRONX					
New York#	1292.850	1272.850	KP4IP	o	Bronx ARC
KINGS					
Brooklyn	1291.750	1271.750	W2VD	oe	W2VD

534 1240 MHz and Above**NEW YORK-OREGON**

<i>Location</i>	<i>Output</i>	<i>Input</i>	<i>Call</i>	<i>Notes</i>	<i>Sponsor</i>
MANHATTAN					
New York	1282.800	-	WA2CDL	l	44 ALIVE
New York	1292.000	1272.000	N2EZZ	o	PANYNJ
New York	1292.200	1272.200	K2APL	o(ca)l	PONY
NASSAU					
Glen Oaks	1288.000	-	W2VL	caez	LIMARC
Hicksville	1282.300	-	KB2FHB	o	KB2FHB
Plainview	1285.500	-	WB2WAK	caelz	WB2WAK
QUEENS					
Corona	1286.400	-	WB2ZZO	al	H SCI ARC
L I City	1282.600	-	N2FDJ	o(ca)elpr	N2FDJ
ROCHESTER					
Rochester	1288.000	1268.000	N2HJD	orz	RRRA
Rochester	1292.000	1272.000	WB2HYP	ol	GRIDD
SUFFOLK					
Setauket#	1283.500	-	K2YBW	o	K2YBW
Upton	1284.500	-	WA2KSM	oe	BNL ARC
NEW YORK - WNYSORC AREA					
ALL WNYSORC AREAS 0.0					
	1283.000	-	SNPF	SNP	
NORTH CAROLINA					
Charlotte#	1253.250	1277.250	W4PPN	o	
Gastonia/Crow	1292.820	1272.820	N0IZF	oaezIRB	N0IZF
Sauratown Mtn	1291.400	1271.400	KB4SXY	o	KB4SXY
OHIO					
CUYAHOGA					
Cleveland	1292.000	1272.000	WD8BJQ	oelx	WD8BJQ
N Olmsted	1290.000	1270.000	K8AET	o	WR RA
FRANKLIN					
Columbus	1292.300	1272.300	WB8YOJ	ol	WB8YOJ
LAKE					
Wickliffe	1291.900	1271.900	WD8BJQ	oelx	WD8BJQ
MONTGOMERY					
Vandalia	1292.080	1272.080	WB8OOE	otl	WB8OOE
SUMMIT					
Akron	1291.020	1271.020	WB8AZP	oela	WB8AZP
OKLAHOMA					
OKLAHOMA CITY					
Mustang	1282.100	-	WB9VMY	ce	WB9VMY
Oklahoma City	1283.100	-	WN5J	oa	MegaplexRG
Oklahoma City	1284.850	-	N5VYC	o	MORI
OREGON					
STATEWIDE					
Statewide	1283.000	1263.000	TEST	ORRC Test t	ORRC
NORTH CENTRAL					
Beaverton	1291.500	1271.500	K7AUO	oe	TERAC

1240 MHz and Above 535
OREGON-UTAH

<i>Location</i>	<i>Output</i>	<i>Input</i>	<i>Call</i>	<i>Notes</i>	<i>Sponsor</i>
Gresham	1291.000	1271.000	WB7QIW	oe t	HARC

PENNSYLVANIA

CENTRAL 146.2/173.8

State College	1284.500	-	KA7OEI		KA7OEI
---------------	----------	---	--------	--	--------

CHESTER

Valley Forge	1292.000	1272.000	WA2QEB	t	PARA
--------------	----------	----------	--------	---	------

PITTSBURGH 131.8

Pgh/W Mifflin	1285.000	-	KA3IDK	o	KA3IDK
---------------	----------	---	--------	---	--------

PUERTO RICO

EAST

Luquillo	1285.000	-	WP4KER	c	
----------	----------	---	--------	---	--

RHODE ISLAND

PROVIDENCE

Cranston	1291.500	1271.500	KA1BRJ	ol	KA1BRJ
----------	----------	----------	--------	----	--------

Narragansett	1291.300	1271.300	KA1BRJ	ol	KA1BRJ
--------------	----------	----------	--------	----	--------

Providence	1291.400	1271.400	KA1BRJ	ol	KA1BRJ
------------	----------	----------	--------	----	--------

Woonsocket	1291.200	1271.200	KA1BRJ	ol	KA1BRJ
------------	----------	----------	--------	----	--------

TENNESSEE

Memphis	1292.000	1272.000	N4HKS	oe	MIDSOUTH
---------	----------	----------	-------	----	----------

Nashville	1284.400	-	W4WXJ	o	
-----------	----------	---	-------	---	--

Nashville	1286.500	-	KB4ZOE	oael	
-----------	----------	---	--------	------	--

TEXAS

Arlington	1292.300	1272.300	N5RAT	c	
-----------	----------	----------	-------	---	--

Austin	1292.150	1272.150	AA5PB	o	
--------	----------	----------	-------	---	--

Austin	1292.400	1272.400	W5NFC	t	
--------	----------	----------	-------	---	--

Buda	1292.500	1272.500	KG5VH	o	
------	----------	----------	-------	---	--

Dallas	1292.000	1272.000	KC5NQ	o(ca)156.7	
--------	----------	----------	-------	------------	--

Dallas	1292.600	1272.600	N5MIJ	c	
--------	----------	----------	-------	---	--

Deerpark	1292.200	1272.200	WB5PWG	o	
----------	----------	----------	--------	---	--

Fort Worth	1292.780	1272.780	WB5WRR		FW1200
------------	----------	----------	--------	--	--------

Fort Worth	1292.900	1272.900	WD0BOD	(ca)e	
------------	----------	----------	--------	-------	--

Houston	1292.100	1272.100	WA5KXG	o	
---------	----------	----------	--------	---	--

San Antonio	1292.000	1272.000	WD5DUL		
-------------	----------	----------	--------	--	--

San Antonio	1292.100	1272.100	WD5DUL	oa	
-------------	----------	----------	--------	----	--

San Antonio	1292.300	1272.300	W5DKK	o	
-------------	----------	----------	-------	---	--

UTAH

SOUTHEAST

Castledale	1282.100	-	KB7JBQ	c	
------------	----------	---	--------	---	--

WASATCH FRONT

Kearns	1296.200	1296.200	WA7PXD	o 447.575	
--------	----------	----------	--------	-------------	--

Lehi	1285.000	-	WA2WLH	o 88.5	WA2WLH
------	----------	---	--------	--------	--------

Salt Lake	1294.500	1294.500	WA7PXD	lk to 447.575	
-----------	----------	----------	--------	---------------	--

536 1240 MHz and Above**VIRGINIA-WEST VIRGINIA**

<i>Location</i>	<i>Output</i>	<i>Input</i>	<i>Call</i>	<i>Notes</i>	<i>Sponsor</i>
-----------------	---------------	--------------	-------------	--------------	----------------

VIRGINIA**T-MARC AREA**

T-MARC Area	1283.000	-		SNP	
Bedford/Apl O	1291.100	1271.100	WA1ZMS	oelt100.0	OMTA
Roanoke/Poor	1291.020	1271.020	WB4DBB	o	WB4DBB

WASHINGTON DC AREA

Alexandria	1282.600	-	WA4CCF	ol	Alex RC
McLean	1292.100	1272.100	K6LEW	o	NVFMA

WASHINGTON

In order to minimize inappropriate use of recognized simplex and repeater frequencies, the WWARA has established a set of policies for the use of crossband repeaters. Crossband repeaters or duplex radios should: Never be used to link to an established repeater system or to link two established repeaters together without the express approval of the repeater owners. Be used for temporary, short duration activities only and never installed as a long-term communication facility. Utilize the minimum power necessary to accomplish the desired communications. A transmitter placed in the vicinity of the operator should use a non-radiation load or be configured for minimum power output on a unity gain antenna. Utilize CTCSS decode and encode circuitry to minimize uninvited access and unnecessary frequency congestion. Care should be exercised to use a unique CTCSS tone. regulations. Be disabled by its operator within 15 minutes of notification of interference or other problems. Should be continually monitored by the operator to minimize interference.

CROSSBAND ALLOCATION

Washington - Western	1292.500				WWARA
----------------------	----------	--	--	--	-------

KITSAP COUNTY

Port Orchard	1240.000	434.000	N7VSH	t atv	N7VSH
--------------	----------	---------	-------	-------	-------

LINK

Tacoma	1246.100	1246.100	KB7CNN	l y	KB7CNN
--------	----------	----------	--------	-----	--------

PUGET SOUND

Brinnon	1291.000	1271.000	WR7V	o e103.5	
Cougar Mountain	1252.000	434.000	WAYBBJ	t atv	SEA TAC
Cougar Mountain	1293.000	1273.000	W7ERH	127.3	
Tiger Mountain East	1292.200	1272.200		KB7CNN o	103.5

PUGET SOUND - NORTH

Oak Harbor	1292.100	1272.100	W7ZXM	o	
------------	----------	----------	-------	---	--

SEATTLE

Seattle	1292.000	1272.000	W7SRZ	a e l z103.5	
Seattle	1292.300	1272.300	KB7FAA	103.5	KB7FAA
University of WA	1277.250	434.000	K6HVI	atv	

TACOMA

Tacoma	1292.400	1272.400	KB7CNN	o (ca) z e103.5	
--------	----------	----------	--------	-----------------	--

WEST VIRGINIA**T-MARC AREA**

T-MARC Area	1283.000	-		SNP	
-------------	----------	---	--	-----	--

1240 MHz and Above 537
WISCONSIN-URUGUAY

<i>Location</i>	<i>Output</i>	<i>Input</i>	<i>Call</i>	<i>Notes</i>	<i>Sponsor</i>
WISCONSIN					
NORTHEAST					
Appleton	1282.200	1272.200	N9LVS	o e l	N9LVS
Sturgeon Bay	1282.100	-	WB9YUY	o	WB9YUY
SOUTHEAST					
Franklin	1282.500	-	KD9Y	o	KD9Y
ONTARIO - WNYSORC					
ALL WNYSORC AREAS 0.0					
	1283.000	-	SNPF	SNP	
CENTRAL					
Cannington	1288.000	-	VA3TVE	c a e link	
METRO TORONTO 103.5					
Toronto	1284.000	-	VE3VES	o	
Toronto	1285.000	-	VE3VGA	o	
Uxbridge	1286.000	-	VE3RPT	o link2	TFMCS
SOUTHWEST 114.8					
London	1285.500	-	VE3WUT	o (ca) 114.8	
SOUTHWEST 118.8					
McGregor#	1282.500	-	VE3SOT	c	
SOUTHWEST 131.8					
Waterloo	1287.000	-	VE3WWW	o (ca) 131.8	
QUEBEC					
QUEBEC					
Ste-Foy	1278.750	434.000	VE2RQT	15,735hz	CRAQ
Ste-Foy	1283.250	438.500	VE2RQT	o aux	CRAQ 144.370
MEXICO					
MEXICO					
V Alpina	1285.000				
URUGUAY					
SAYAGO					
Montevideo	1286.600	-	CX1CCC		CRAM

ALABAMA-CALIFORNIA

Amateur Television (ATV)

<i>Location</i>	<i>Output</i>	<i>Input</i>	<i>Call</i>	<i>Notes</i>	<i>Sponsor</i>
ALABAMA					
Anniston	1253.250	426.250	KJ4JJ	ole	KJ4JJ
Decatur	427.250	910.250	WA4OUE	o ATV	DecaturCty Schls
Gadsden/ Hensley Mtn	421.250	439.250	WD4FEQ	oe	WD4FEQ
Huntsville	421.250	439.250	K4BFT		HARC
Mobile	426.250	439.250	N4UXY	oeVert	GCATS
Muscle Shoals	421.250	439.250	W4JNB		MSARC
Selma	421.250	439.250	KI4SC	o	S-D ARC
Webb	421.250	439.250	N4RNO	wx	HC EMA
ALASKA					
INTERIOR					
Fairbanks	421.250	439.250	KL7GNG	o ATV	KL7GNG
ARIZONA					
CENTRAL					
Pinal Peak	1283.650	1271.650	KD7DR		
PHOENIX METRO					
Shaw Butte	1253.250	434.000	WB7VVD	ATV CROSSBAND	
ARKANSAS					
LITTLE ROCK					
Little Rock	421.250	439.250	N5NQW	o	N5NQW
NORTH CENTRAL					
Harrison	421.250	439.250	K5YWL	o	K5YWL
Heber Springs	434.000	434.000	W9ZJZ	o	W9ZJZ
RUSSELLVILLE					
Russellville	426.250	439.250	W5RZ	o	W5RZ
SOUTH CENTRAL					
Pine Bluff	426.250	439.250	K5DAY	VOC	P.B.ARC
Pine Bluff	1255.000	426.500	K5DAK		P.B.ARC
CALIFORNIA NORTH					
NORTHERN CALIFORNIA					
ATV AURAL	431.750				SIMPLEX
ATV AURAL	438.500				SIMPLEX
ATV AURAL	917.750				
ATV AURAL	1245.750				
ATV AURAL	1257.750				
ATV AURAL	1269.750				
ATV AURAL	1281.750				
ATV uVSB	427.250		VIDEO		SIMPLEX
ATV uVSB	434.000		VIDEO		SIMPLEX
ATV uVSB	913.250		VIDEO		

AMATEUR TELEVISION

TC70-10 10 Watt 70CM ATV TRANSCEIVER

Value +
Quality
from over
25 years
in ATV

Made in
USA



ALL IN ONE BOX... ONLY \$499

- 90 MILE SNOW FREE LINE OF SIGHT DX
- FULL COLOR, SOUND & LIVE ACTION
- TUNES ALL 420-440 MHZ ATV REPEATERS
- ONE TRANSMITTER XTAL INCLUDED, 2 FREQ.
add \$15. Select 439.25, 434.0, 427.25 or 426.25
- ACCEPTS COMPOSITE VIDEO FROM HOME
VIDEO CAMERAS, VCRS, COMPUTERS, etc.
- MATCHES RF CONCEPTS 4-110 or MIRAGE
D1010N-ATV LINEAR AMPS FOR 100 WATTS

HAMS, CALL OR WRITE FOR OUR CATALOG

We have everything you need to get on this exciting video mode in the 400, 900 & 1200 MHz bands. GaAsfet downconverters start at just \$49 to see the action. See chapt. 20, ARRL Handbook.

Transmitting equipment sold only to licensed tech class or higher amateurs verified in the Callbook or copy of license.

(818) 447-4565 mon-fri. 8am-5:30pm pst

P. C. ELECTRONICS
2522-R PAXSON LANE
ARCADIA, CA 91007

24 hr. FAX (818) 447-0489

UPS COD



TOM - W6ORG MARYANN - WB6YSS

540 Amateur Television (ATV)**CALIFORNIA**

<i>Location</i>	<i>Output</i>	<i>Input</i>	<i>Call</i>	<i>Notes</i>	<i>Sponsor</i>
ATV uVSB	1241.250		VIDEO		CH 1
ATV uVSB	1253.250		VIDEO		CH 2
ATV uVSB	1265.250		VIDEO		CH 3
ATV uVSB	1277.250		VIDEO		CH 4
EAST BAY					
Mt Diablo	427.250	1253.250	W6CX	oCH 58 v	MtDiabloRC
SACRAMENTO VALLEY					
Chico	427.250	910.250	WB6RHC	oCH 58 v	WB6RHC
SAN JOAQUIN VALLEY					
Mt Bullion	427.250	1265.250	WB7UGZ	oCH 58 h	WB7UGZ
SOUTH BAY					
Palo Alto	2425.000	426.250	WA6CGX	o	WA6CGX
Palo Alto	2425.000	434.000	WA6CGX	o	WA6CGX
Palo Alto	2425.000	910.250	WA6CGX	o	WA6CGX
San Jose	923.250	427.250	WD6GYH	c	WD6GYH

CALIFORNIA SOUTH

A

SO CAL	144.390	144.390	ATV	o audio splx coord	
SO CAL	146.430	146.430	ATV	o audio rprr coord	
SO CAL	426.250	426.250	ATV	o simplex	
SO CAL	434.000	434.000	ATV	o rprr input simplex	
SO CAL	439.500	439.500	ATV	o NBFM comm	
SO CAL	913.250	913.250	ATV	simplex rprr input	
SO CAL	1265.000	1265.000	ATV	simplex widbnd exp	
SO CAL	1289.250	1289.250	ATV	o simplex widbnd exp	
SO CAL	2430.000	2430.000	ATV	o	
LA,OR,RIV,SBER					
Blue Ridge	919.250	434.000	WB6VVV	o h-sync	ATN
LA,OR,RIV,SBER,SD					
Santiago Peak	1253.250	434.000	WA6SVT	o h-sync	ATN
LA,OR,RIV,SBER,VE					
Loop Cyn	1277.250	434.000	WA6ZVE	o h-sync	ATN
Mt Wilson	1241.250	434.000	K6KMN	o h-sync, shuttle video	
Oat Mtn	919.250	434.000	NU6X	o h-sync	ATN
LA,OR,RIV,SBER,SD					
Santiago Peak	1253.250	10.400	WA6SVT	o h-sync	ATM
LA,SBAR,VE					
Sulphur Mtn	1253.250	434.000	WA6UCL	o h-sync	SMRA
SBAR					
Buellton	1253.250	434.000	K3NXF	o h-sync	ATN
Santa Barbara	1277.250	434.000	WB9KMO	o h-sync	ATN
SD					
Palomar Mtn	1241.250	434.000	W6NWG	o h-sync	PARC
San Miguel	1277.250	434.000	WA6VLF	o h-sync	RACES

ATV

WYMAN RESEARCH, INC.


8339S, 850W WALDRON IN 46182

317 525-6452




DOWN CONVERTER

\$109.95



**TRIDON AM 450
TRANSMITTER**

\$249.95



**TRIDON 2000
TRANSCEIVER**

\$329.95

TRIDON 2000 H TRANSCEIVER


\$459.95

ADJUSTABLE

15 WATTS OUT


RF SAMPLER

GaAsFET PRE-AMP



FM-ATV RECEIVER

\$284.95



FM-ATV RECEIVERS AND
TRANSMITTERS FOR
450-900-1200 MHZ

TRIDON FM TRANSMITTER ATV

\$359.95

542 Amateur Television (ATV)**COLORADO-FLORIDA**

<i>Location</i>	<i>Output</i>	<i>Input</i>	<i>Call</i>	<i>Notes</i>	<i>Sponsor</i>
-----------------	---------------	--------------	-------------	--------------	----------------

COLORADO**BOULDER**

Boulder	421.250	1277.250	WA0NHD	oATV	BCARES
---------	---------	----------	--------	------	--------

COLORADO SPRINGS

Colorado Spr	421.250	911.250	WA0YWV	oATV	RamptrHVN
--------------	---------	---------	--------	------	-----------

DENVER

Denver	1253.250	425.250	N0IVN	oATV	WstVisNet
--------	----------	---------	-------	------	-----------

DELAWARE**WILMINGTON**

Wilmington	421.250	439.250	KC3AM	ol Hor Pol	KC3AM
------------	---------	---------	-------	------------	-------

DISTRICT OF COLUMBIA

Alexandria VA	144.970	430.750	WA9GVK	ol TV Audio	Metrovisn
---------------	---------	---------	--------	----------------	-----------

Alexandria VA	439.250	426.250	WA9GVK	ol TV Video	Metrovisn
---------------	---------	---------	--------	----------------	-----------

Alexandria VA	443.750	144.970	WA9GVK	ol TV Audio	Metrovisn
---------------	---------	---------	--------	----------------	-----------

Alexandria VA	911.250	426.250	WA9GVK	TV Video	Metrovisn
---------------	---------	---------	--------	----------	-----------

Alexandria VA	915.750	430.750	WA9GVK	TV Audio	Metrovisn
---------------	---------	---------	--------	----------	-----------

Rockville MD	923.250	1277.250	WB3LHB	TV Video	MACS
--------------	---------	----------	--------	----------	------

Rockville MD	927.750	1281.750	WB3LHB	TV Audio	MACS
--------------	---------	----------	--------	----------	------

FLORIDA**CENTRAL**

Orlando	421.250	434.000	KO4QJ	atv	KO4QJ
---------	---------	---------	-------	-----	-------

St Cloud	427.250	439.250	W4NCO	oeATV	StCit ATV
----------	---------	---------	-------	-------	-----------

NORTH CENTRAL

Ocala	421.250	434.000	K3AAF	atvoel	SSRC
-------	---------	---------	-------	--------	------

NORTHEAST

Jacksonville	421.250	434.000	N4KWC	NTSC	ATV VIDEO
--------------	---------	---------	-------	------	-----------

CATS

Jacksonville	922.250	910.250	KE4KNE	ATV	KE4KNE
--------------	---------	---------	--------	-----	--------

NORTHEAST CENTRAL

Daytona Beach	421.250	434.000	K4BV	atv	DBchARA
---------------	---------	---------	------	-----	---------

NORTHWEST

Okaloosa Island	427.250	439.250	KB4OID	oATV	EC TV
-----------------	---------	---------	--------	------	-------

SOUTH

Hialeah	427.250	914.250	KA4GAQ	o(bi)atv	KA4GAQ
---------	---------	---------	--------	----------	--------

Miami	421.250	434.000	KB4YXT	ATV	KA4ZAY
-------	---------	---------	--------	-----	--------

				NTSC olx	
--	--	--	--	----------	--

Miami	439.250	910.250	KC4JHS	oeATV	
-------	---------	---------	--------	-------	--

Miami	1276.250	1241.250	KA4YXT	ATVoe1x	KB4ZAY
-------	----------	----------	--------	---------	--------

PalmBchGardens	1264.000	426.250	KM4EF	oATV	KM4EF
----------------	----------	---------	-------	------	-------

WEST CENTRAL

Citrus Springs	421.250	434.000	WA4PEQ	oATVr	Sky High ARC
----------------	---------	---------	--------	-------	--------------

Largo	421.250	923.250	AJ1R	oATV	AJ1R
-------	---------	---------	------	------	------

Largo	421.250	1277.250	AJ1R	oATV	AJ1R
-------	---------	----------	------	------	------

Largo	421.250	434.000	AJ1R	oATV	AJ1R
-------	---------	---------	------	------	------

Amateur Television (ATV) 543
GEORGIA-ILLINOIS

<i>Location</i>	<i>Output</i>	<i>Input</i>	<i>Call</i>	<i>Notes</i>	<i>Sponsor</i>
GEORGIA					
Atlanta/Bell	421.250	434.000	W4ZTL	o	MATPARC
Atlanta/Marie	427.250	1255.000	N4NEQ	oRB	BSRG
Brnswk/Jekyll	421.250	439.250	KB4PXX	o	KB4PXX
Dalton ATV	421.250	1265.000	N4BZJ	o	
Savannah	421.250	434.000	KK4TO	o	CARS
Savannah	427.250	439.250	WA4VHP	oeRBt	SAVANNAH ATV
INDIANA					
Anderson#	421.250	923.250	N9DEZ	atv sync 15734	N9DEZ
Anderson#	421.250	1277.250	N9DEZ	atv sync 15734	N9DEZ
Evansville	427.250	439.250	WB9PLR	o	WB9PLR
Fort Wayne	911.250	439.250	W9TE	atv sync 15734	F.W.R.C.
Indianapolis	425.250	439.250	K9LPW	olr	CIRA
Indianapolis	911.250	425.250	WB9YAJ	atv sync 15734	CenINRA
Indianapolis	911.250	1277.250	WB9YAJ	atv sync 15734	CenINRA
LaPorte	421.250	439.250	K9JSI	oe	LaPorteAR
Newburgh	427.250	1277.250	WB9PLR	atv sync 15734	WB9PLR
Noblesville	911.250	923.250	WB9YCZ	atv sync 15734	ICE
Noblesville	911.250	1253.250	WB9YCZ	atv sync 15734	ICE
IOWA					
DAVENPORT					
Davenport	421.250	439.250	WB0BIZ	video xWx	QCATVC
Davenport	421.250	910.250	WB0BIZ	video	QCATVC
DES MOINES					
Des Moines	427.250	1277.250	WB0OEU	video	CITS
DUBUQUE					
Dubuque	421.250	439.250	KA0JAW	HzSync e CD	SPEC-COM
NORTHWEST					
West Bend	421.250	439.250	N0QQT	video e	VidSvcLtd
ILLINOIS					
DECATUR					
Decatur	421.250	439.250	KD9D	o	CIATVU
EAST CENTRAL					
Champaign	426.250	439.250	KA9SZX	oSync	KA9SZX
NORTHEAST					
Des Plaines	421.250	439.250	KB9FO	oe15734	KB9FO

544 Amateur Television (ATV)**ILLINOIS-MARYLAND**

<i>Location</i>	<i>Output</i>	<i>Input</i>	<i>Call</i>	<i>Notes</i>	<i>Sponsor</i>
NORTHWEST Galesburg	427.250	439.250	W9SLO	o	W9SLO
PEORIA Creve Couer	426.250	439.250	N9HYN	oe	CIATA

KANSAS

NORTHEAST Kansas City	426.250	439.250	WR0J	oyr	KC ATV Gp
Topeka	427.250	427.250	WA0VRS		TV SC EM

SOUTH CENTRAL

Wichita	421.250	439.250	KD0CY	o	ICUC-UHF-TV
---------	---------	---------	-------	---	-------------

SOUTHEAST

Pittsburg	426.250	910.250	N0BFK	o	PRO ATV
-----------	---------	---------	-------	---	---------

KENTUCKY

Bowling Green	426.250	439.250	W4HTB	o	W4HTB
Bowling Green	1280.000	439.250	W4HTB	o	W4HTB
Elizabethtown	421.250	439.250	W4BEJ	o	LINCOLN TRAIL

LOUISIANA

BATON ROUGE Baton Rouge	421.250	439.250	WB5JLZ	o ATV	BRATS
NEW ORLEANS New Orleans	421.250	439.250	WD0GIV	o ATV	WD0GIV
SHREVEPORT Shreveport	421.250	439.250	WB5NLF	oeIWx ATV	NW LA ATV

MARYLAND

ANNAPOLIS Annapolis	144.930	923.250	WB4APR	ol TV Audio	WB4APR
Annapolis	144.930	1289.250	WB4APR	ol TV Audio	WB4APR
Annapolis	923.250	426.250	WB4APR	TV Video	WB4APR
Annapolis	927.750	144.930	WB4APR	TV Audio	WB4APR
Annapolis	927.750	430.750	WB4APR	TV Audio	WB4APR
BALTIMORE Baltimore	144.950	1269.750	K1BYD	ol TV Audio	CATS
Baltimore	439.250	426.250	W3WCQ	ol TV Video	BRATS
Baltimore	439.250	1253.250	W3WCQ	ol TV Video	BRATS
Baltimore	911.250	426.250	W3WCQ	ol TV Video	BRATS
Baltimore	915.750	430.750	W3WCQ	TV Audio	BRATS
Baltimore	923.250	1265.250	K1BYD	ol Hor Pol	CATS

Amateur Television (ATV) 545
MARYLAND-MISSOURI

<i>Location</i>	<i>Output</i>	<i>Input</i>	<i>Call</i>	<i>Notes</i>	<i>Sponsor</i>
Baltimore	927.750	144.950	K1BYD	ol TV Audio	CATS
Baltimore	927.750	1269.750	K1BYD	ol Hor Pol	CATS
Baltimore	1241.250	1277.250	W3DID	o	1200 Club
Baltimore	1289.250	426.250	W3WCQ	ol TV Video	BRATS
Baltimore	1293.750	430.750	W3WCQ	TV Audio	BRATS
WASHINGTON DC AREA					
Rockville	923.250	1277.250	WB3LHB	TV Video	MACS
Rockville	927.750	1281.750	WB3LHB	TV Audio	MACS

MASSACHUSETTS

BOSTON

N Andover	421.250	911.250	KA1AFE	ATV video	KA1AFE
N Andover	421.250	1245.000	KA1AFE	ATV video	KA1AFE

CONNECTICUT VALLEY

Leyden	421.250	439.250	KC1RH	ATV video	KC1RH
Leyden	425.750	443.750	KC1RH	ATV audio	

KC1RH

SPRINGFIELD

Wilbraham	426.250	439.250	W1HGV	ATV video	W1HGV
-----------	---------	---------	-------	-----------	-------

MICHIGAN

ANN ARBOR

Ann Arbor	923.250	439.250	W8MNT	o VID t 17khz	ARROW CA
Ann Arbor	927.750	434.750	W8MNT	o AUDIO	ARROW CA

SAGINAW

Saginaw	910.250	439.250	N8JAT	o	N8JAT
Saginaw	1253.250	439.250	N8JAT	o	N8JAT

MINNESOTA

MPLS-ST. PAUL

Maplewood/ATV	910.250	439.250	WB0BQG	atv l to 421.250 atv	3M ARC
Mpls/ATV	421.250	439.250	KB0GL	atv l 910.25 input	MPLSFSTV
Mpls/ATV	421.250	910.250	KB0GL	atv	MPLSFSTV

MISSISSIPPI

Gautier	426.250	439.250	KA5NOJ	o	KA5NOJ
Gautier	911.250	439.250	KA5NOJ	o	

MISSOURI

COLUMBIA/JEFFERSON

Columbia	421.250	434.000	WD0DVG	or	CenMOFScn
----------	---------	---------	--------	----	-----------

KANSAS CITY

Kansas City	1253.250	1277.250	N0HKR		P.C. ARES
-------------	----------	----------	-------	--	-----------

SOUTHWEST

Joplin	421.250	439.250	W0TQR	o	W0TQR
--------	---------	---------	-------	---	-------

546 Amateur Television (ATV)**MISSOURI-OHIO**

<i>Location</i>	<i>Output</i>	<i>Input</i>	<i>Call</i>	<i>Notes</i>	<i>Sponsor</i>
ST LOUIS					
High Ridge	1253.250	910.250	W0ZGL	o	W0ZGL
St Louis	421.250	923.250	KD0LO		KD0LO

NEBRASKA

GRAND ISLAND					
Grand Island	923.250	426.250	W0CUO	o sync	GIARS
LINCOLN					
Lincoln	923.250	434.000	K0SCM	o	LINCOLN
OMAHA					
Omaha	421.250	434.000	WB0CMC	o syncxz	WOWT

NEVADA

Potosi Mtn Hi	1253.250	434.000	KB7BY	oATV	KB7BY
Potosi Mtn Hi	1253.250	913.000	KB7BY	oATV	KB7BY

NEW HAMPSHIRE

SOUTH					
Derry	426.250	439.250	N1KNC	ATV video	MN1D
Derry	430.750	443.750	N1KNC	ATV video	NM1D

NEW JERSEY

BURLINGTON					
Moorestown	427.250	1256.000	N3HPX	ATV I	N3HPX
Moorestown	1284.000	1256.000	N3HPX	ATV I	N3HPX

NEW YORK

ELMIRA/ITHACA					
Ithaca	421.250	439.250	AF2A	ATV	TCARC
FINGER LAKES					
Honeoye	925.000	434.000	WB2PMM	ATV	GenVideoRA

NORTH CAROLINA

Charlotte	421.250	439.250	W4PPN	o	W4PPN/W1RP
Greensboro#	421.250	434.000	KO4AT	o	K4AZA
Shelby#	427.250	439.250	W4NYR	o	SHELBY ARC

NORTH DAKOTA

SOUTHEAST					
Harwood	421.250	439.250	N0NRR	atv	N0NRR

OHIO

ALLEN					
Lima	421.250	439.250	WB8ULC	oATV VIDEO	NWOhioARC
GREENE					
Xenia	421.250	434.000	KB8GRJ	AM ATV	KB8GRJ
MONTGOMERY					
Miamisburg	426.250	439.250	W8BI	oATV VIDEO	DARA

**Amateur Television (ATV) 547
OHIO-TENNESSEE**

<i>Location</i>	<i>Output</i>	<i>Input</i>	<i>Call</i>	<i>Notes</i>	<i>Sponsor</i>
Miamisburg	1287.000	1245.000	W8BI	ATV VIDEO	DARA
Miamisburg	1291.500	1249.500	W8BI	ATV AUDIO	DARA

OKLAHOMA

OKLAHOMA CITY

Guthrie	439.250	425.250	KA5EOS	ATV	ATV Soc
Guthrie	1253.250	425.250	KA5EOS	ATV	ATV Soc

OREGON

NORTH CENTRAL

Portland	1277.250	426.250	WA7DRO	oe	WA7DRO
----------	----------	---------	--------	----	--------

PENNSYLVANIA

LYCOMING

Williamsport	421.250	439.250	K3QFW	ATV	K3QFW
--------------	---------	---------	-------	-----	-------

PHILADELPHIA

Phila/Ch Hill	421.250	439.250	W3PHL	ATV	PARA
---------------	---------	---------	-------	-----	------

Phila/Ch Hill	923.250	910.250	W3PHL	ATV	PARA
---------------	---------	---------	-------	-----	------

PITTSBURGH

Carnegie	426.250	439.250	W3KWH	o	SCARA
----------	---------	---------	-------	---	-------

Pgh/Hazelwood	421.250	910.250	WA3PBD	o	GFMA
---------------	---------	---------	--------	---	------

Pgh/Hazelwood	923.250	910.250	WA3PBD	o	GFMA
---------------	---------	---------	--------	---	------

SOUTHWEST

Acme	421.250	439.250	W3PVH	o	LHVHFS
------	---------	---------	-------	---	--------

PUERTO RICO

EAST

Aguas Buenas	923.250		KP4IA	ATV	
--------------	---------	--	-------	-----	--

Aguas Buenas	1241.250		KP4IA	ATV(Exp)	
--------------	----------	--	-------	----------	--

Canovanas	439.400		KP4IN	ATV Link	
-----------	---------	--	-------	----------	--

Humacao	421.250		KP4DGW	o ATV (e)	
---------	---------	--	--------	-----------	--

Humacao	434.000		KP4DGW	o ATV (l)(e)	
---------	---------	--	--------	--------------	--

RHODE ISLAND

PROVIDENCE

Providence	426.250	439.250	W1OP	ATV video	W1OP
------------	---------	---------	------	-----------	------

Providence	430.750	443.750	W1OP	ATV audio	W1OP
------------	---------	---------	------	-----------	------

SOUTH CAROLINA

Lexington	421.250	439.250	N4GUP	o	N4GUP
-----------	---------	---------	-------	---	-------

Sumter	423.250	439.250	WA4UMU	o	SUMTER ARA
--------	---------	---------	--------	---	------------

TENNESSEE

Knoxville	421.250	439.250	WA4CDM	o	
-----------	---------	---------	--------	---	--

Knoxville	1253.250	426.250	WA4CDM	o	
-----------	----------	---------	--------	---	--

Nashville	421.250	439.250	KJ4ZQ	o	
-----------	---------	---------	-------	---	--

Nashville	439.250	1277.250	KD4EEW	ol	KD4EEW
-----------	---------	----------	--------	----	--------

Nashville	923.250	910.250	K4ZGA	ol	K4ZGA
-----------	---------	---------	-------	----	-------

Pulaski	421.250	439.250	KB4TPI	o	
---------	---------	---------	--------	---	--

548 Amateur Television (ATV)**TEXAS-WISCONSIN**

<i>Location</i>	<i>Output</i>	<i>Input</i>	<i>Call</i>	<i>Notes</i>	<i>Sponsor</i>
TEXAS					
Abilene	421.250	439.250	W5VRE	ATV	KCARC
Austin	421.250	1253.250	W5VDS	ATV	AATVC
Austin	1241.250	1277.250	K9MBB	ATV	3M ARC
Beaumont	421.250	439.250	KE5O	ATV	
Boyd	923.250	439.250	W5OYS	ATV	
Cedar Hill	421.250	1277.250	KC5NQ	ATV	NTSC
Dallas	426.250	1253.250	K5JOI	ATV	TIATVARC
Elmo	421.250	439.250	W5EEY	ATV	
Midland	434.000	911.000	N5LTT	ATV	
Tyler	421.250	434.000	W5KPZ	ATV	
Waco	915.000	427.250	W5TAH	ATV	
UTAH					
WASATCH FRONT					
ATV Intercomm	145.740	145.740		atv	ATV
Point of Mtn	439.250	426.250	WB7FID	atv	WB7FID
Salt Lake	1248.000	439.250	KA7OEI	fm atv	
VIRGINIA					
Lynchburg	923.250	426.250	K4HEX	o	LARC
Powhatan	439.250	426.250	AC4QG	o	
Roanoke/Poor	439.250	426.250	N4FHL	o	
Waynesboro	426.250	439.250	KA5NOJ	o	WA4ZBP
WASHINGTON DC AREA					
Alexandria	144.970	430.750	WA9GVK	ol TV Audio	Metrovisn
Alexandria	439.250	426.250	WA9GVK	ol TV Video	Metrovisn
Alexandria	443.750	144.970	WA9GVK	ol TV Audio	Metrovisn
Alexandria	911.250	426.250	WA9GVK	TV Video	Metrovisn
Alexandria	915.750	430.750	WA9GVK	TV Audio	Metrovisn
WISCONSIN					
NORTH CENTRAL					
Wausau	421.250	434.000	AD9W	o e l aural + 4.5	RMATS
Wausau	421.250	923.250	AD9W	oel vidfm aud+4.5	RMATS
Wausau	421.250	1250.000	AD9W	oel vidfm aud+4.5	RMATS
Wausau	923.250	434.000	AD9W	o e l aural + 4.5	RMATS
Wausau	1250.000	434.000	AD9W	o e l aural + 4.5	RMATS
SOUTH CENTRAL					
Stoughton	434.000	923.250	N9BXA	o atv	N9BXA
SOUTHEAST					
Milwaukee	427.250	910.250	N9BMH	o atv rpt	N9BMH

Amateur Television (ATV) 549
ALBERTA-THE NETHERLANDS

<i>Location</i>	<i>Output</i>	<i>Input</i>	<i>Call</i>	<i>Notes</i>	<i>Sponsor</i>
ALBERTA					
CALGARY					
Calgary	910.250	439.250	VE6RTV	oATV aural + 4.5	CARA
Calgary	923.250	439.250	VE6TVR	oATV aural + 4.5	VE6CDU
MANITOBA					
Winnipeg	1289.250	915.000	VE4EDU	atv	
Woodlands	1275.000	915.000	VE4WHP	atv	
ONTARIO - N.C.A.					
NATIONAL CAPITOL AREA					
Ottawa, ON	914.000	439.250	VE3TEL	FMTV	PARC
Ottawa, ON	914.000	439.250	VE3TVA	FMTV	PARC
ONTARIO - WNYSORC					
METRO TORONTO 103.5					
Aurora	1253.250	439.250	VE3AAY	ATV	YRARC
SOUTH 131.8					
Hamilton	1279.000	1243.000	VE3TVR	FMTV	
SOUTHWEST 114.8					
London	1253.250	439.250	VE3TVL	ATV sound on 145.67	LSARC
QUEBEC					
BAS FLEUVE/GASPESI					
New-Richmond	439.250		VE2RXM	atv	VE2XM
MONTREAL					
Montreal	439.250		VE2RQI	atv	RAQI
QUEBEC					
Ste-Foy	1257.750	438.500	VE2RQT	o audio stereo	CRAQ
QUEBEC - N.C.A.					
NATIONAL CAPITOL AREA					
Ottawa, ON	914.000	439.250	VE3TVA	FMTV	PARC
THE NETHERLANDS					
Eindhoven	1282.000		PI6EHV		
Soest	1282.500		PI6ATV		
Uift (Aalten)	1282.500		PI6ATR		

ALABAMA-ALASKA

In this edition packet radio listings are provided by Frequency Coordinators and other sources where available. If your state has no data or minimal data you should contact the coordinator or packet networking representative to make certain ARRL HQ is sent data for the next edition. Alias, where known is listed under the "notes" field.

Packet

Specialized PACKET features:

- d — Digipeater; g — Gateway; k — Kantronics KA-Node;
- m — Message storage (BBS system); n — Network (high level);
- wx — Weather node; c — Callsign look-up; t — TCP/IP system;
- DNS — Domain nameserver; Cn — Conference node;
- CS — Callsign server; lng — Internet gateway;
- IPn — Node IP and AX25; DXL — DX Cluster link;
- DXU — DX Cluster port; DBS — Database server; TEX — Texnet node

<i>Location</i>	<i>Output</i>	<i>Call</i>	<i>Notes</i>	<i>Sponsor</i>
-----------------	---------------	-------------	--------------	----------------

ALABAMA

NO DATA WAS RECEIVED FROM THE FREQUENCY COORDINATOR OF THIS STATE. For further information please contact the Coordinator listed in the front of this book.

ALASKA

Anchor River	7.110	KL7JL	NL NIK	KL7JL
Anchor River	145.010	KL7JL	MNL	KL7JL
			PBBS JNOS NIK	
Anchor River	147.960	KL7JL	MNL	KL7JL
			PBBS JNOS NIK	
Anchorage	3.605	KL7AA-10	NL HF80	AARC
Anchorage	145.010	KL7AA-1	NL ANC	AARC
Anchorage	145.010	KL7AA-7	NPBBSANCBBS	AARC
Anchorage	145.010	KL7AA-8	NL AARC	AARC
Anchorage	145.010	NL7C-2	NL EAGLE	NL7C
Anchorage	145.030	KL7GG-1	NL NEST	KL7GG
Anchorage	145.030	NL7C	DX CLS PCAK	NL7C
Anchorage	145.050	KL7AA-5	NL ANC5	AARC
Anchorage	145.050	KL7IKX-10	NL DPD	KL7IKX
Anchorage	147.960	KL7SM-5	NL ADTANC	KL7SM
Anchorage	440.050	KL7IKX-4	NL DD	KL7IKX
Anchorage	440.050	NL7C-3	NL #DXLNK	NL7C
Anchorage	440.050	NL7C-4	NL EAGLE	NL7C
Anchorage	440.050	NL7C	DX CLS PCAK	NL7C
Anchorage	440.050	KL7AA-3	nl Restricted	KL7AA
			HFLNK	
Anchorage	440.050	KL7AA-3	NL Restricted	AARC
			#HFLNK	
Anchorage	443.500	NL7NC-3	NL FD #AHS	NL7NC
Anchorage	443.800	KL7AA-12	NL 9600B FD	AARC
Anchorage	448.500	NL7NC-9	NLG	NL7NC
			FD AKGATE	

<i>Location</i>	<i>Output</i>	<i>Call</i>	<i>Notes</i>	<i>Sponsor</i>
Anchorage	448.800	KL7AA-8	NL 9600B FD	AARC
Fairbanks	147.960	KL7SM-6	NL ADTFBK	KL7SM
Homer	52.270	NL7TX-1	DL	NL7TX
Homer	147.070	NL7TX-1	DL	NL7TX
Juneau	147.540	KL7SM-7	NL ADTJNU	KL7SM
Kodiak Is	52.570	WL7AML-3	DL PILKOD	WL7AML
Kodiak Is	145.010	WL7AML	N PBBS JNOS	WL7AML
Kodiak Is	145.010	WL7AML-3	DL PILKOD	WL7AML
Kodiak Is	147.960	KL7SM-9	NL ASTKOD	KL7SM
Seldovia	147.960	KL7SM-8	NL ASTHOM	KL7SM
Soldotna	145.010	KL7JDR-5	N PBBS	KL7JDR
Soldotna	147.960	KL7JDR-5	DN KENIA	KL7JDR
Soldotna	147.960	KL7JDR-5	NL KENAI	KL7JDR
INTERIOR				
Delta Junction	145.010	AL7FQ-3	dn	AARC
Donnelly Dome	145.010	NL7HW-11	dn	NL7HW
Dot Lake	145.010	AL7FQ-2	dnI	AL7FQ
Fairbanks	7.108	KL7GNG	dgm	KL7GNG
Fairbanks	145.010	KL7GNG	dgm	KL7GNG
Fairbanks	145.010	KL7AG	de	KL7AG
Fairbanks	145.010	KL7GNG-7	dnngm	KL7GNG
Fairbanks	145.010	KL7EDK-1	dn I	KL7EDK
Fairbanks	147.960	NL7F-7	dgn (x-145.01)	NL7F
Fairbanks	147.960	KL7SM-6	dnI	AkDivComm
Fairbanks	147.960	KL7GNG-7	dgmn	KL7GNG
Fairbanks	147.960	KL7SM-6	dnI	AkDivComm
Fairbanks	147.960	KL7HQW-2	d	KL7HQW
Fairbanks	441.050	KL7GNG	dgm (9600)	KL7GNG
Fairbanks	441.050	KL7EDK	d (9600)	KL7EDK
North Pole	145.010	KL7IKG-1	dn	Bor. ARC
PANHANDLE				
Hoonah Mtn	145.050	KL7HFI-1	d	KL7HFI
ARIZONA				
CENTRAL				
Central AZ/TCPIP	145.770		1200 TCP/IP	
EAST CENTRAL				
Heliograph Peak	439.350	WY5G-9	9600 talks to NM2 & #PNL4	NM1
Pinal Mountain	144.910	W7GNP-9	9600 Baud TCP/IP #PNL9	MCRG
Pinal Mountain	439.350	W7GNP-4	9600 Link to NM1#PNL4	MCRG
Pinal Mtn	430.475	WW7B-2	DuplexLink#PNL	AZ NET IG
Pinal Mtn	438.975	WW7B-1	9600 Link to WTM #PNL	AZ NET IG
Pinal Peak	449.450	KB7NAS-1	1200 Baud Packet AZEPHX	AZ NET IG
EAST CENTRAL				
Heliograph Peak	145.050	N7DZH-5	1200 Baud Packet HELIO	
NORTH CENTRAL				
Bill Williams Mtn	144.970	W1OQ-5	Linked to #BILLW	Northlink
Bill Williams Mtn	428.850	W1OQ-14	Linked to BILLW #BILLW	Northlink

**552 Packet
ARIZONA**

<i>Location</i>	<i>Output</i>	<i>Call</i>	<i>Notes</i>	<i>Sponsor</i>
Clear Creek Pines	145.070	WB6UAN-1	Links to MINGUS AZRIM	AZ NET IG
Mingus Mtn	51.120	N7FHQ-14	#MNGUS	MMRA
Mingus Mtn	145.070	N7FHQ-2	Co-Located with #MNGUS	MCRG
Navajo Mtn	145.010	W1OQ-4	Links to CDC andDRONAVMT	Northlink
Towers Mtn	51.120	WB7BNI-14	4800 Network Hubfor#MNGS#TWRS	MCRG
West Flagstaff	145.090	N7CEE-2	1200 TheNetNodePEAKS	N7CEE
NORTHEAST				
Clay Springs	144.910	K7ZWI-9	9600 Baud TCP/IP	MCRG
McKays Peak	145.130	N7OCG-13	Linkto#MCKAY/ APACHE9600BaudTCP/IP	HC PUG
McKays Peak	439.350	N7OCG-3	9600 Baud Link toNM1/#PNL4APACHE	HC PUG
McKays Peak	447.700	N7OCG-4	9600 Baud Backboneto#MCKAY	HC PUG
Nahahtee/Dilkon/ Navajo	447.700	KF7TP-4	Link to #MCKAY9600#NEAZ	MCRG
Nahahtee/Dilkon/ Navajo	145.110	KF7TP-11	Linked to KF7TP-9 NEAZ	MCRG
Nahahtee/Dilkon/ Navajo	439.350	KF7TP-4	Backbone/ ControlLinkKF7P-11#NEAZ	MCRG
Pinetop	144.910	N6KQL	TCP/IPSYSTEM	N6KQL
Pinetop	145.010	N6KQL	TCP/IPSYSTEM	N6KQL
Pinetop	439.350	N6KQL	Backup Link to KF7TP-4	N6KQL
NORTHWEST				
Golden Valley	145.010	N7VDX-1	1200 Crosslink /	L.A.N. GVAZ
Golden Valley	145.030	N7VDX-1	Crosslink	GVAZ
Hopi Pt/ Grand Canyon	145.030	W1OQ-3	Links to KGM3 GCN	Northlink
PHOENIX METRO				
Bank One	51.120	WB7BNI-11	4800 Baud Link to #TWRS #PHX	MCRG
Bank One	145.110	WB7BNI-1	Linked to #PHX	MCRG
Glendale	145.730	N7MRP-11	Link to AZLNK/ #SMTH AZWPHX	AZ NET IG
Glendale	223.580	N7MRP-11	Linked to AZLNK/#SMTH AZWPHX	AZ NET IG
Mesa	144.910	KF7TP	9600BaudTCP/IP	DXMESTCP
Mesa	439.025	KF7TP	1200Linkto	DXCLS MESTCP
Phoenix Cent	144.910	W7GNP-11	9600 Baud TCP/IP	MCRG
Phoenix Cent	144.990	N7MRP-5	APRS / LAN AZLNK	APRSUSERS GROUP
Phoenix Cent	223.580	N7MRP-5	LinktoAZWPHX&L.A.N.	AZLNK
Phoenix Cent	438.975	N7MRP-5	9600 Link to	WTM
Phoenix	144.910	W7GNP	9600 Baud TCP/IP	MCRG
Scottsdale	144.910	WB7TPY-1	9600 Baud	TCP/IP SDLCP

Packet 553
ARIZONA-ARKANSAS

<i>Location</i>	<i>Output</i>	<i>Call</i>	<i>Notes</i>	<i>Sponsor</i>
White Tanks Mtn/ East Pk	145.710	N7MRP-2	Link to #AZPHXAZ NET IG	
White Tanks Mtn/ East Pk	222.680	N7MRP-2	9600 Link to LMN AZPHX	AZ NET IG
White Tanks/ East Pk	438.975	N7MRP-6	9600 Link to Pinal #AZPHX	AZ NET IG
SOUTHEAST				
Hereford	51.120	NJ7P-2	1200 Link to N7OONodesSVASW	CARA
Hereford	145.010	NJ7P-2	1200 to BISBEESVASW	CARA
MuleMtn/NorthPk	145.010	WA7KYT-1	1200BaudNode BISBEE	CARA
MuleMtn/NorthPk	423.875	WA7KYT-2	9600LMN/ #BISBEE	CARA
Sierra Vista	51.120	N7OO-6	1200LinktoNJ7PBBS	#SVA6M
Sierra Vista	145.010	N7OO-1	1200 BISBEE	SVA
Sierra Vista	145.050	N7OO-2	1200 Node to	HELIO SVA5
Sierra Vista	438.925	AA7JC	9600 TCP/IP	L.A.N.
TUCSON METRO				
Mount Lemmon	145.010	N7JZT-1	Linked LMN	
Mount Lemmon	224.280	N7JZT-1	9600BaudLinkto	AZPHXLMN
Tucson	145.770	KG7IZ	DXPACKETCLUSTER	DRDX
WEST CENTRAL				
Airway Beacon	51.120	WA6OFT-4	4800 Link to #KGM6M/#TWRS#QRTZ	Bikini ARN
Airway Beacon	145.070	WA6OFT-15	RS-232 Link to #QRTZ	Bikini ARN
Black Metal Mtn	145.070	WA6OFT-10	RS-232 Link to #PRDM	Bikini ARN
Black Metal Mtn	223.580	KA6HMG-6	Linked to PRDM/#SMTH	Bikini ARN
Black Peak	145.070	WA6OFT-3	PRKR	Bikini ARN
Lake Havasu City	51.120	KE6GX-4	LINKED#HVSUNKE6JX	
Lake Havasu City	145.010	KE6GX-5	Linked To Parker HAVASU	KE6GX
Lake Havasu City	223.580	KE6GX-6	Link to Parker	#HVSUS KE6GX
Smith Peak	223.580	WA6OFT-6	Links to #PRDM #SMTH	Bikini ARN
ARKANSAS				
Statewide	145.010		Keybd and BBS User	HogNet
Statewide	145.450		RPT - DX Only	HogNet
Statewide	145.610		Wide Area BBS Fwd	HogNet
Statewide	145.650		DX Links Only	HogNet
Statewide	145.690		DX Links Only	HogNet
Statewide	147.495		OES/RACES BBS Fwd	HogNet
Statewide	446.050		1200LinksOnly	HogNet
Statewide	446.100		9600TrunkOnly	HogNet
Statewide	446.500		1200LinksOnly	HogNet
Fayetteville	145.090	WD5DUC	FAYETVL TexNet 1200	NWAARC RS

**554 Packet
ARKANSAS**

<i>Location</i>	<i>Output</i>	<i>Call</i>	<i>Notes</i>	<i>Sponsor</i>
Hot Springs	145.010	KE5RK-5	501623 Rose 1200	
Mena	145.010	K5PS-3	501394 Rose 1200	
Praire Grove	145.050	WA5BML	BBS 1200	
Praire Grove	145.610	WA5BML	BBS 1200	
Praire Grove	441.050	WA5BML	BBS 1200	
Praire Grove	446.500	WA5BML	BBS 1200	
Redfield	145.010	K5HYB-3	501397 Rose 1200	
CENTRAL				
Benton	145.010	N4ESX-2	BBS MSYS	N4ESX
Benton	145.010	N4ESX-3	SALINE MSYS Node	N4ESX
Benton	145.610	N4ESX-2	BBS MSYS	N4ESX
Benton	145.610	N4ESX-3	SALINE MSYS Node	N4ESX
Conway	144.850	WD5B	DXARK DX Cluster	ADXA/WD5B
Conway	144.970	WD5B-9	ARKBBS FBB	PigNet
Conway	144.970	WD5B-10	ARKNOD BPQ Node	PigNet
Conway	145.650	WD5B	DXARK DXCluster Link	ADXA/WD5B
Conway	147.495	WD5B-9	ARKBBS FBB	PigNet
Furlow	147.495	KB5QKS	FURLOWTheNet	KB5QKS
Little Rock	144.970	KB5SQK-4	LRATexNetUser	HogNet
Little Rock	145.010	KC5JH-1	LIT01 TheNet 2-port	CAREN
Little Rock	145.450	WD5B-3	ADXARepeater	ADXA/WD5B
Little Rock	145.610	N5XAY-1	PLSKIBBSMSYS	OES/N5XAY
Little Rock	145.610	N5XAY-5	PULASKIMSYS Node	OES/N5XAY
Little Rock	145.690	WD5B-4	LRDX Cluster Link	ADXA
Little Rock	147.495	KJ5AS-7	LR TheNet	OES/KJ5AS
Little Rock	147.495	N5XAY-1	PLSKIBBSMSYS	OES/N5XAY
Little Rock	147.495	N5XAY-5	PULASKIMSYS Node	OES/N5XAY
Little Rock	446.100	KB5SQK-4	LROCK TexNet Trunk	HogNet
Lonoke	147.495	N5ZFJ-3	LCOES BBS MSYS	OES/N5ZFJ
Lonoke	147.495	N5ZFJ-5	LONOKEMSYS Node	OES/N5ZFJ
N Little Rock	145.610	KK5AA-1	NLROES BBS MSYS	OES/KK5AA
N Little Rock	147.495	KK5AA-1	BBS MSYS	OES/KK5AA
Stuttgart	147.495	AA5LE-1	ACOES BBS MSYS	OES/AA5LE
Stuttgart	147.495	AA5LE-4	SGTMSYSNode	OES/AA5LE
NORTH CENTRAL				
Batesville	145.610	WJ5V-3	BTVL TheNet	WJ5V/KG5KS
Batesville	145.690	K5EJ	DXCluster User	ADXA/K5EJ
Batesville	145.690	K5EJ-3	BABIES Cluster Link	ADXA/K5EJ
Batesville	147.495	WJ5V-4	INDOESTheNet	OES/RACES

ARKANSAS

<i>Location</i>	<i>Output</i>	<i>Call</i>	<i>Notes</i>	<i>Sponsor</i>
Batesville	446.050	K5EJ	DX Cluster Link	ADXA/K5EJ
Batesville	446.050	K5EJ-2	DXNUT Cluster Link	ADXA/K5EJ
Harrison	145.090	WD5GHD-1	HRO09KAnode	NAARS
Harrison	145.610	WB5CYX	HRO61KAnode	WB5CYX
Mammoth Spring	145.010	WB0UPX	BBS MSYS	WB0UPX
Mountain Home	145.010	WB0UPX-4	GNSVL TheNet	WB0UPX
Salem	145.010	WB0UPX-3	FULTN TheNet	WB0UPX
NORTHEAST				
Jonesboro	147.495	KB5SEJ	BBS MSYS	KB5SEJ
Monette	145.010	KB5WBH	BBS FBB	KB5WBH
Monette	145.010	KB5WBH-2	MON1BPQNode	KB5WBH
Monette	147.495	KB5WBH	BBS FBB	OES/KB5WBH
Monette	147.495	KB5WBH-2	MON1BPQNode	OES/KB5WBH
NORTHWEST				
Eureka Springs	145.090	N5FCQ	FCQ KAnode	N5FCQ
Fayetteville	144.650	WA5IED	DX Cluster Link	ADXA/ARCUA
Fayetteville	144.950	WA5IED	DXCluster User	ADXA/ARCUA
Fayetteville	145.010	W5XH-1	ARFYV TheNet 2-port	HogNet
Fayetteville	145.090	WD5DUC-4	FAYTexNetUser	HogNet
Fayetteville	145.650	W5XH-4	DXFYV Cluster Link	HogNet
Fayetteville	446.500	W5XH-2	FYV44 The Net Link	HogNet
Garfield	145.610	KA5BML-7	ARGARTheNet	HogNet
Garfield	446.100	WB2ROC-4	GARFLD TexNet Trunk	HogNet
Hogeye	145.610	KA5BML-5	HOG TheNet	HogNet
Hogeye	446.100	KA5HEV-4	HOGYE TexNet Trunk	HogNet
Hogeye	446.500	KA5HEV-4	HOGTexNetLink	HogNet
Lincoln	446.100	WD5DUC-4	FAYETVL TexNet Trunk	HogNet
Lincoln	446.500	WD5DUC-4	FAYTexNetLink	HogNet
Prairie Grove	145.050	KA5BML-1	BBS MSYS	KA5BML
Prairie Grove	145.610	KA5BML-1	BBS MSYS	KA5BML
Prairie Grove	446.500	KA5BML-1	BBS Link	KA5BML
SOUTH CENTRAL				
Arkadelphia	145.010	KB5IFV-1	BBS MSYS	DARC/OES
Arkadelphia	145.010	KB5IFV-2	ADFMSYSNode	DARC/OES
Arkadelphia	145.610	KB5IFV-1	BBS MSYS	DARC/OES
Arkadelphia	145.610	KB5IFV-2	ADFMSYSNode	DARC/OES
El Dorado	145.690	WB5JHK-3	DXELD Cluster Link	ADX/WB5JHK
Pine Bluff	145.010	N5RAC-1	PBF TheNet	N5RAC
Pine Bluff	145.690	N5RAC-2	DXPBF Cluster Link	ADXA/N5RAC
SOUTHWEST				
DeQueen	145.010	N5THR-3	DQN TheNet	N5THR
Nashville	145.010	N5THR-4	NASH TheNet	N5THR
Prescott	145.010	KB5ILY-2	PCT TheNet	KB5ILY
Texarkana	145.010	N5MTO-3	TXK KAnode 2-port	FSARC

556 Packet**ARKANSAS-COLORADO**

<i>Location</i>	<i>Output</i>	<i>Call</i>	<i>Notes</i>	<i>Sponsor</i>
Texarkana	145.070	N5MTO-2	TXKBBSMSYS	FSARC
Texarkana	145.070	N5MTO-3	TXK KANode 2-port	FSARC
WEST CENTRAL				
Clarksville	145.650	K5JU-3	DXCLRK Cluster Link	ADXA/K5JU
Clarksville	147.495	KB5KCD-2	JC TheNet	OES/RACES
Fort Smith	144.910	W5ANR-4	FSMTexNetUser	HogNet
Fort Smith	144.910	N5JKN	DXCluster User	N5JKN
Fort Smith	145.010	W5ANR-1	FSM01 TheNet	FSAARC
Fort Smith	145.650	W5ANR-9	DXFSM Cluster Link	HogNet
Fort Smith	145.650	N5JKN	DX Cluster Link	N5JKN
Fort Smith	445.100	W5ANR-4	FTSMITH TexNet Trunk	HogNet
Fort Smith	446.100	W5ANR-4	FTSMITH TexNet Trunk	HogNet
Magazine Mtn	145.610	K5FXB-4	MAG TheNet	HogNet
Magazine Mtn	446.100	K5FXB-4	MAGAZIN TexNet Trunk	HogNet
Mena	145.010	N5THR-5	MENA TheNet	HogNet
Russellville	145.010	KB5ZNO-6	NEBO TheNet 2-port	ARVARF
Russellville	147.495	W5RZ-1	POPECOTheNet 2-port	ARVARF

CALIFORNIA

Stockton 144.990 W6SF o bbs SDARC
 NO DATA WAS RECEIVED FROM THE FREQUENCY COORDINATOR
 OF THIS STATE. For further information please contact the Coordinator
 listed in the front of this book.

COLORADO

Durango	145.010	N0HGV-1	DRO Net 1200	
Hesperus	145.010	KI5OH-4	4CORN TheNet+KI5OH/ 1200	KA1MWD

COLORADO SPRINGS

Colorado Spgs	144.930	N0WPA-2	NWCOS	N0WPA
Colorado Spgs	145.010	N3EUA-8	COS	N3EUA
Colorado Spgs	145.010	W0LKD	COSCO	W0LKD
Colorado Spgs	145.030	N0WPA-2	n	N0WPA
Colorado Spgs	145.050	KA0WIN-4	WIN1	KA0WIN
Yoder	145.030	W0RA-2	YODER	W0RA

DENVER

Aurora	145.030	N0QCU	AURORAJNOS	N0QCU
Aurora	145.510	N0QCU	AURORAJNOS	N0QCU
Aurora	447.250	N0QCU-6	AURORAJNOS	N0QCU
Conifer	145.010	KT0H-4	ARA4	AurRptAsn
Conifer	223.600	KT0H-5	ARA5	AurRptAsn
Conifer	440.975	KT0H-8	ARA8	AurRptAsn
Conifer	446.800	KT0H-7	ARA7	AurRptAsn
Denver	145.010	WG0N-2	KNODE	WG0N
Denver	145.010	WD0HNQ-7	DENSWN	SKYWARN
Denver	145.030	K0ELE	TCP/IP,g	K0ELE

COLORADO-CONNECTICUT

<i>Location</i>	<i>Output</i>	<i>Call</i>	<i>Notes</i>	<i>Sponsor</i>
Denver	145.510	KØELE	TXP/IP,g	KØELE
Denver	440.975	WDØHNQ-7	DENSWN	SKYWARN
Denver	445.700	NØHKJ	Digi	NØHKJ
Denver	447.200	KØELE	TCP/IP,g	KØELE
Denver	447.250	KØELE	TCP/IP,g	KØELE
Double Header	145.070	WØGVT	DHR	WØGVT
Pine	145.030	NØIAK	TCP/IP,g	KØELE
Pine	447.200	NØIAK	TCP/IP,g	NØIAK
Pine	447.250	NØIAK	TCP/IP,g	NØIAK
Thornton	145.010	KQØJ-2	DEN	SARES
Thornton	145.010	WDØHNP-1	ADAMSC	ARES 27
Thornton	223.600	WDØHNP-1	ADAMSC	ARES 27
Thornton	446.800	KQØJ-1	DEN450	SARES
Thornton	446.800	WDØHNP-1	ADAMSC	ARES 27
FORT COLLINS				
Ft Collins	145.030	WDØDND-5	CACTUS	WDØDND
GRAND JUNCTION				
Baxter Pass	145.010	KBØCZV-7	BAXTER	KBØCZV
Baxter Pass	440.050	KBØCZV-8	BAX	KBØCZV
Grand Mesa	145.010	KBØCZV-6	GRJCT	GMRNI
GREELEY				
Greeley	145.770	KEØUL	Digi	KEØUL
NORTHEAST				
Ft Morgan	145.010	KQØJ-4	NECO	SARES
Holyoke	145.010	KAØWKG-1	HOLY	KAØWKG
Sterling	145.010	WDØHDR-1	HPARC	HiPIInsARC
NORTHWEST				
Meeker	145.010	NØMQK-3	MKR	NØLEU
Meeker	441.050	NØLEU-8	#MKR	NØLEU
Rangley	145.010	NØITS-4	DINA	NØITS
Rangley	441.050	NØITS-5	#DINA	NØITS
Steamboat Spgs	145.010	NØLEU-7	STMBT	NØLEU
PUEBLO				
Pueblo	145.010	NDØQ-1	DPK	NDØQ
SOUTH CENTRAL				
Buena Vista	145.010	WØLSD-1	BV	WØLSD
SOUTHEAST				
Haswell	145.010	WDØC-1	LHX	WDØC
Springfield	145.010	NØJNR-1	SECO	NØJNR
SOUTHWEST				
Monarch Pass	145.010	KEØTK-1	SKI	KEØTK
WEST CENTRAL				
Aspen	145.010	WBØFOR-1	ASE	WBØFOR
Glenwood Spgs	145.010	KØGUZ-1	GWS	SkiCtyARC
Glenwood Spgs	441.050	KØGUZ-2	GWS96	SkiCtyARC
Kremmling	145.010	KQØJ-3	KRE	SARES
Montrose	145.010	NØNIU-6	MNTRS	NØNIU
Mosquito Mtn	145.010	NØNHJ-3	BUG	NØNHJ
Rifle	145.010	KØGUZ-3	RIL	SkiCtyARC

CONNECTICUT

NO DATA WAS RECEIVED FROM THE FREQUENCY COORDINATOR OF THIS STATE. For further information please contact the Coordinator listed in the front of this book.

DELAWARE-FLORIDA

<i>Location</i>	<i>Output</i>	<i>Call</i>	<i>Notes</i>	<i>Sponsor</i>
DELAWARE				
NO DATA WAS RECEIVED FROM THE FREQUENCY COORDINATOR OF THIS STATE. For further information please contact the Coordinator listed in the front of this book.				
FLORIDA				
BROWARD COUNTY				
Broward County	145.710	KD4EMI	bbs n	KD4EMI
CENTRAL				
Bithlo	145.010	WB4FOW-1	N BTH1	WB4FOW
Casselberry	144.970	N8FXF	M	N8FXF
Clermont	144.930	N0ZU	M	N0ZU
Clermont	145.010	N0ZU	M	N0ZU
Kissimmee	144.970	N4ZIQ	M	N4ZIQ
Kissimmee	145.010	N4ZIQ	M	N4ZIQ
Kissimmee	145.090	N4ZIQ	M	N4ZIQ
Orlando	145.070	AC4GB	M	AC4GB
Oviedo	145.010	N4CHV	M	N4CHV
St Cloud	145.090	KD4HHA	M	KD4HHA
St Cloud	145.090	N4ZIQ	R	N4ZIQ
Tavares	145.010	N4JTS	M	N4JTS
Tavares	145.010	KB9GQT	M	KB9GQT
Tavares	145.010	N4JTS	R	N4JTS
Titusville	145.070	WB9MFJ	N TVL	WB9MFJ
DEEP SOUTH				
Fla Keys	145.090	W4TX	N	W4TX
Fla Keys	145.090	WT4X	N	Monroe Cty
Key Largo	145.090	KD4ZPP	M	KD4ZPP
Key West	145.050	KB4GCZ	M	KB4GCZ
Key West	145.090	KB4GCZ	M	KB4GCZ
EAST CENTRAL				
Cocoa	145.010	N4AWX	M	N4AWX
Cocoa	145.010	W4REN	R	W4REN
Cocoa	145.010	N4LEM	N COA1	N4LEM
Cocoa	145.090	N4AWX	M	N4AWX
Cocoa Beach	145.030	W4NLX	N	W4NLX
Melbourne	144.910	KD4WLE	M	KD4WLE
Melbourne	144.910	AB4GI	R	AB4GI
Melbourne	145.010	WD4WLE	M	WD4WLE
Melbourne	145.090	WA4UPD	M	WA4UPD
Titusville	145.070	WB9MFJ	R	WB9MFJ
<i>Vero Beach</i>	144.910	W4OT	N VRB	W4OT
NORTH CENTRAL				
Deland	145.010	N4GMU	M	N4GMU
Deland	145.050	N4GMU	M	N4GMU
Gainesville	145.090	K4DPZ	M	K4DPZ
Gainesville	145.090	KD4SR	R	KD4SR
Ocala	144.930	N4TSV	R	N4TSV
Ocala	145.010	K4OZS	R	K4OZA
Ocala	145.010	K4OZS	R	K4OZS
Ocala	145.030	K4OZS	M	K4OZS
Orlando	144.970	WD4HIM	R	WD4HIM
Orlando	145.070	AC4GB	R	AC4GB

<i>Location</i>	<i>Output</i>	<i>Call</i>	<i>Notes</i>	<i>Sponsor</i>
NORTHEAST				
Hilliard	145.670	N4UNC	R	N4UNC
Jacksonville	145.070	KB4OWD	R	KB4OWD
Jacksonville Bch	144.910	WU4R	R	WU4R
Lake City	145.670	KC4URF	R	KC4URF
Middleburg	28.170	K4UBR-10	R G 904291	K4UBR
Middleburg	144.930	K4UBR	R	K4UBR
Middleburg	144.990	K4UBR	R	K4UBR
Palatka	144.990	WF3F	M	WF3F
St Augustine	144.990	WX4J	M	WX4J
St Augustine	144.990	KF4MX	R	KF4MX
NORTHEAST CENTRAL				
Daytona Beach	145.010	N4EEB	R	N4EEB
Daytona Beach	145.050	KB4T	M	KB4T
Ormond Beach	145.070	AC4QM	N	AC4QM
NORTHWEST				
Crestview	145.010	N4GXX	M	N4GXX
Crestview	145.010	N4GXX	N	N4LPT
Fanning Springs	145.010	KB4QQX	R	KB4QQX
Fanning Springs	145.090	KB4QQX	R	KB4QQX
Fort White	145.010	N4ZFH	R	N4ZFH
Ft Walton Bch	145.010	WA4ZBB	M	Plgnd ARC
Ft Walton Bch	145.010	W4ZBB-1	N FWB1	Plgnd ARC
Marianna	145.090	WR4Z	R	WR4Z
Panama City	144.950	KD4EQ	M	KD4EQ
Panama City	145.010	KD4EQ	M	KD4EQ
Panama City	145.010	WA6QKN	R FP	WA6QKN
Panama City	145.090	W4WEB	M	W4WEB
Pensacola	144.930	KK4CQ	M	KK4CQ
Pensacola	145.010	KK4CQ	M	KK4CQ
Pensacola	145.010	KE4CUV	M	KE4CUV
Pensacola	145.010	KO4TT	N	KO4TT
Pensacola	145.090	KK4CQ	M	KK4CQ
Pensacola	145.090	KE4CUV	M	KE4CUV
Perry	145.010	KJ4ZI	R PR1	KJ4ZI
Tallahassee	145.010	WN4IIV	M	WN4IIV
Tallahassee	145.010	W1FJI	M	W1FJI
Tallahassee	145.010	KA1BOF	M	KA1BOF
Tallahassee	145.010	WR4Z	R TLH1	WR4Z
Tallahassee	145.010	WR4Z	R TLH3	WR4Z
Tallahassee	145.050	WN4IIV	M	WN4IIV
Tallahassee	145.050	KB4FEA	N TL5	KB4FEA
SOUTH				
Bell Glade	145.010	WB4KGY	R	P.B.P.G.
Boca Raton	145.070	WB4TEM	M	WB4TEM
Boca Raton	145.070	WA4ZLW	M	WA4ZLW
Boca Raton	145.070	WB4QNX	R	P.B.P.G.
Boca Raton	145.670	WD4CBB	R	RACES
Boynton Beach	145.030	N4JOA	M	N4JOA
Coconut Creek	145.070	KC4MCQ	M	KC4MCQ
Coral Springs	145.070	N4BIF	M	N4BIF
Ft Lauderdale	144.910	KD4GR	M	KD4GR
Ft Lauderdale	144.930	N4HHP	M	N4HHP
Hialeah	144.990	KC4GMB	M	KC4GMB

560 Packet

FLORIDA

<i>Location</i>	<i>Output</i>	<i>Call</i>	<i>Notes</i>	<i>Sponsor</i>
Hollywood	144.930	WA4WHD	R	WA4WHD
Hollywood	144.930	WA4WHD	N	WA4WHD
Homestead	145.090	WT4X	N	Monroe Cty
Miami	144.950	KB4UAH	M	KB4UAH
Miami	144.950	KC4CLD	M	KC4CLD
Miami	144.950	KB4TFF	M	KB4TFF
Miami	144.950	N4UTO	N	N4UTO
Miami	144.970	KD4JSD	N	KD4JSD
Miami	144.990	KF4OJ	M	A.R.C.
Miami	144.990	KB4UAH	M	KB4UAH
Miami	144.990	KF4OJ	N	KF4OJ
Miami	145.010	N4YJC	N	K4YJC
Miami Beach	144.950	N4XEQ	M	N4XEQ
Miami Lakes	144.990	KP4EDL	M	A.R.C.
Miami Lakes	145.010	KD4CGP	N	KD4CGP
Miramar	144.970	KD4MJV	M	KD4MJV
Miramar	145.010	WD4DLB	M	WD4DLB
N Miami Bch	145.050	KD4CGP	N	KD4CGP
Wellington	145.030	WB4MOZ	M	WB4MOZ
SOUTH CENTRAL				
Avon Park	144.910	WA4EAA	M	WA4EAA
Avon Park	144.910	WA4EAA	N AVO	WA4EAA
Lake Wales	145.010	W4KUM	N	W4KUM
Lakeland	145.050	WD8IBY	M	WD8IBY
SOUTHEAST				
Ft Pierce	144.910	N4XEO	M	N4XEO
Ft Pierce	145.010	N4XEO	M	N4XEO
Hobe Sound	145.030	KB4VOL	M	KB4VOL
Hobe Sound	145.050	KB4VOL	M	KB4VOL
Port Salerno	145.050	WB9SHT	N	WB9SHT
Port St Lucie	145.050	WD4KAV	M	WD4KAV
Port St Lucie	145.050	WA4JAF	N	WA4JAF
Stuart	145.050	K1VAO	R	K1VAO
Vero Beach	144.910	W4OT	R	W4OT
West Palm	145.030	WA4HXZ	R	WA4HXZ
West Palm Beach	145.030	KB4IQM	N	KB4IQM
West Palm Beach	145.090	KD4CGP	N	KD4CGP
West Palm Beach	145.090	KB4IQM	N	KB4IQM
SOUTHWEST				
Fort Myers	145.030	KE2IX	M	KE2IX
Fort Myers	145.030	KE2IX	N	KE2IX
Fort Myers	145.090	KR4PI	M	KR4PI
Naples	145.050	WB2WPA	M	WB2WPA
Naples	145.050	WB2WPA	N	WB2WPA
Punta Gorda	145.070	WB4FOW	N	WB4FOW
WEST				
Chipley	145.010	KA4WVO	R	KA4WVO
Chipley	145.670	KA4WVO	R	KA4WVO
Port St Joe	145.090	WB4QBW	R	WB4QBW
WEST CENTRAL				
Bradenton	145.010	KD4INY	M	KD4INY
Bradenton	145.010	KD4WBI	M	KD4WBI
Bradenton	145.070	KD4INY	M	KD4INY
Brooksville	145.070	WB4NOD	M	WB4NOD

Packet 561
FLORIDA-HAWAII

<i>Location</i>	<i>Output</i>	<i>Call</i>	<i>Notes</i>	<i>Sponsor</i>
Brooksville	145.070	WA3YMV	R	WA3YMV
Clearwater	145.050	KC2FF	R	KC2FF
Inverness	145.030	K4GBB	M	K4GBB
Inverness	145.030	K4GBB	R	K4GBB
Lecanto	145.030	N4ZKF	M	N4ZKF
San Antonio	144.930	AA4RU	M	AA4RU
Sarasota	28.105	KD4MZM-10N	G MZM	KD4MZM
Sarasota	145.010	KI4ZJ	M	KI4ZJ
Sarasota	145.010	KE4BXF	M	KE4BXF
Sarasota	145.030	KD4MZM	M	KD4MZM
Sarasota	145.030	KB4WUA	M	KB4WUA
Sarasota	145.050	KD4MZM	M	KD4MZM
Sarasota	145.050	KE4BXF	M	KE4BXF
Sarasota	145.050	KD4UBZ	M	KD4UBZ
Sarasota	145.070	KI4ZJ	M	KI4ZJ
Sarasota	145.070	WA2LKI	R	WA2LKI
Sarasota	145.090	W4MWP	M	W4MWP
Sarasota	145.090	KB4WUA	M	KB4WUA
Sarasota/Venice	145.090	WA2LKI	R	WA2LKI
St Petersburg	144.990	N4MET	M	N4MET
Tampa	144.910	K0ZXF	M	K0ZXF
Tampa	144.970	KB4GBS	M	KB4GBS
Tampa	145.010	W8DUV	M	W8GUD
Tampa	145.030	WA1GUD	M	WA1GUD
Tampa	145.050	W4DPH	M	W4DPH
Tampa	145.650	KD4VME	M	KD4VME
Tampa Bay	144.910	K0ZXF	R TPA	K0ZXF
Tampa Bay	145.670	AA3CW	R USF	AA3CW
Venice	145.070	WD4NKZ	M	WD4NKZ
Venice	145.070	WA2LKI	M	WA2LKI
Zephyrhills	145.070	N4DWY	R	N4DWY

GEORGIA

NO DATA WAS RECEIVED FROM THE FREQUENCY COORDINATOR OF THIS STATE. For further information please contact the Coordinator listed in the front of this book.

HAWAII

STATEWIDE

Statewide	144.930	AH6IO	PKT	HI Clst
Statewide	441.000	AH6GG	PKT	Hi Clst
Statewide	441.050	AH6CP	PKT	RACES
Statewide	441.075	AH6GR-1	PKT	Hi Clst

HAWAII

Big Island	144.970		PKT	HI Clst
------------	---------	--	-----	---------

KAUAI

Lihue	144.970	NH6HF-10	PKT	Hi Clst
-------	---------	----------	-----	---------

MAUI

Kahului	144.950	AH6LE-1	PKT	HI Clst
---------	---------	---------	-----	---------

OAHU

Honolulu	445.025	KH6KL		EARC
Honolulu	445.050	KH6KL	I	EARC

562 Packet
IDAHO-ILLINOIS

<i>Location</i>	<i>Output</i>	<i>Call</i>	<i>Notes</i>	<i>Sponsor</i>
IDAHO				
Mt Home	223.460	N7OKG-3	B-Bone	ECRA
Mt Home	446.050	N7OKG	MTH BBS	ECRA
Ontario, OR	145.530	AA7TF	Cls B-Bone	SW ID DX
Post Falls	145.570	N7ZYJ	dn	N7ZYJ
COEUR D'ALENE				
Coeur D'Alene	144.990	KK7X	dnm	W7GNU
EAST				
Driggs	145.010	K7ENE-1		MCCD
EAST CENTRAL				
Salmon	145.010	WB7SPJ-1	dn	SARC
KELLOGG				
Kellogg	147.420	N7ZYJ	d	N7ZYJ
SOUTH CENTRAL				
Burley	145.010	WA7UHW-1	#BYI2/#BYI4	MtHarrISRA
Burley	145.010	WA7UHW-1	dn	
Burley	223.460	WA7UHW-2	l for BYI	MtHarrISRA
SOUTHEAST				
Preston	145.010	AE7T-1	dn	
SOUTHWEST				
Boise	144.910	N7FYZ-8	digi	N7FYZ
Boise	145.010	W7ZRQ-2	digi/#BOI	W7ZRQ/ W7SC
Boise	145.070	WB7DOW-11	digi	WB7DOW
Boise	145.090	KB7ZD-8	digi	KB7ZD
Boise	145.150	AA7TF	DX Cls	SW ID DX
Boise	223.460	W7ZRQ-3	lB-Bone for BOI	W7ZRQ/ W7SC
Caldwell	145.050	WB7RES-2	digi,#BOI1	WB7RES
Caldwell	223.460	WB7RES-7	BOI1 B-Bone	WB7RES
Mt Home	145.010	N7OKG-2	o digi/#MTH	E.C.R.A.
Mt Home	145.010	W7ZRQ-1	digi/#MUO	W7ZRQ
Mt Home	223.460	W7ZRQ-9	l for MUO	W7ZRQ
Mt Home	446.050	N7OKG-4	lB-BoneforMTH	E.C.R.A.
Mt Home	446.050	N7OKG-1	B-Bone	ECRA
Ontario, OR	145.050	KC7RT-3		KC7RT
Payette	223.460	WB7RES-5	l for ONO	WB7RES
YAKIMA				
Yakima Ridge	144.930	KB7HDX-8	d	
Yakima Ridge	222.340	KB7HDX-6	n	
Yakima Ridge	223.460	KB7HDX-7	n	
Yakima Ridge	442.125	KB7HDX-9	n	
ILLINOIS				
ADAMS				
Quincy	145.010	W9AWE-1	n	W9AWE
Quincy	145.010	W9OTW-1	m	W9OTW
CHAMPAIGN				
Champaign	144.910	KA6A-1	DXL	MDXA
Champaign	144.910	K9CW	DXL	K9CW
Champaign	145.010	N9LNQ-3	n	N9LNQ
Champaign	145.050	N9LNQ	m	N9LNQ
Champaign	145.050	N9LNQ-3	n	N9LNQ
Champaign	223.480	K9CW	DXU	K9CW

<i>Location</i>	<i>Output</i>	<i>Call</i>	<i>Notes</i>	<i>Sponsor</i>
Gifford	145.010	KA9MNX-1	n	KA9MNX
Gifford	145.010	KA9MNX	m	KA9MNX
Urbana	145.010	KA9CAP-1	n	EARS
CHRISTIAN				
Pana	145.050	WA9YZM-5	nm	WA9YZM
CLINTON				
Trenton	145.050	KD4PS-2	nm	KD4PS
Trenton	145.050	KD4PS	n	KD4PS
COOK				
Arlington Hgts	145.050	KB9DIP-1	nm	KB9DIP
Arlington Hgts	145.050	KB9DIP	m	KB9DIP
Arlington Hgts	223.400	KB9DIP-1	nm	KB9DIP
Bellwood	145.030	KA9SWW-3	Cn	Blwd ESDA
Calumet City	145.090	WB9TXW-8	n	WB9TXW
Calumet City	145.090	WB9TXW-4	n	WB9TXW
Calumet City	440.975	WB9TXW-8	n	WB9TXW
Chicago	144.950	N9ATM-1	n	CAPRA
Chicago	223.550	K9VXW-4	n	CAPRA
Chicago	1291.500	K9VXW-2	n	CAPRA
Crete	144.910	K9AJ	DXL	K9AJ
Crete	223.420	K9AJ	DXU	K9AJ
Elgin	144.910	K9EC-1	DXL	MDXA
Elgin	144.910	K9EC	DXL	MDXA
Hanover Park	145.050	N9QHJ-2	n	N9QHJ
LaGrange Park	147.555	WA9YYF	IPn	WA9YYF
Niles	147.555	N9JIO	IPn	N9JIO
Oak Forest	145.650	W9AA-1	n	HAMFESTERS
Palatine	144.990	N9GBH-1	n	CAPRA
Palatine	223.550	N9GBH-1	n	CAPRA
Palatine	441.050	N9GBH-1	n	CAPRA
Palatine	446.050	N9GBH-1	n	CAPRA
Palatine	449.975	N9GBH-1	n	CAPRA
ParkRidge	145.670	W9BUB	n	W9BUB
ParkRidge	147.555	W9BUB	IP	W9BUB
Schaumburg	145.050	N9MUC-7	IPn	MARC
Schaumburg	145.590	N9MUC-7	IPn	MARC
Schiller Park	144.950	N9HSI	nm	N9HSI
Schiller Park	223.400	N9HSI	nm	N9HSI
Schiller Park	223.550	N9HSI	m	N9HSI
Skokie	147.555	WB9YAE	m	WB9YAE
Skokie	147.555	WB9YAE-5	n	WB9YAE
Skokie	223.400	WB9YAE	m	WB9YAE
Skokie	223.400	WB9YAE-5	n	WB9YAE
Skokie	445.975	WB9YAE	m	WB9YAE
Skokie	445.975	WB9YAE-5	n	WB9YAE
Streamwood	144.970	W9ZMR	m	W9ZMR
Streamwood	449.975	W9ZMR	m	W9ZMR
Winnetka	145.570	KK9H-1	n	KK9H
Winnetka	430.150	KK9H-1	n	KK9H
Winnetka	445.975	KK9H-1	n	KK9H
DEKALB				
DeKalb	145.630	WB9SLE	m	WB9SLE
DeKalb	430.950	WB9SLE-2	n	WB9SLE
DeKalb	449.975	WB9SLE	m	WB9SLE

564 Packet

ILLINOIS

<i>Location</i>	<i>Output</i>	<i>Call</i>	<i>Notes</i>	<i>Sponsor</i>
DOUGLAS				
Arcola	145.050	WA9WOB-1	n	WA9WOB
DUPAGE				
Hinsdale	144.930	N9HSI-1	IPnCn	CAPRA
Hinsdale	223.550	N9HSI-1	IPnCn	CAPRA
Hinsdale	446.200	N9HSI-1	IPnCn	CAPRA
Lisle	145.070	WA9AEK-1	n	WA9AEK
Lisle	147.555	WA9AEK	IPn	WA9AEK
Lisle	223.400	WA9AEK-1	n	WA9AEK
Lisle	430.250	WA9AEK	n	WA9AEK
Lisle	446.075	WA9AEK	n	WA9AEK
Lisle	1271.000	WA9AEK-1	n	WA9AEK
Lombard	145.670	KA9SCF-1	IPnDNSCS	KA9SCF
Lombard	430.550	KA9SCF-1	IPnDNSCS	KA9SCF
Naperville	145.010	K9VXW-1	IPn	CAPRA
Naperville	147.555	WA9WSL	IPn	IHARC
Naperville	223.550	K9VXW-1	IPn	CAPRA
Naperville	425.650	K9VXW-1	IPn	CAPRA
Naperville	1271.500	K9VXW-1	IPn	CAPRA
EFFINGHAM				
Effingham	145.050	KA9SIU-1	n	KA9SIU
FORD				
Paxton	147.555	KF9JI-1	n	KF9JI
Paxton	445.000	KF9JI-1	n	KF9JI
FRANKLIN				
Tamaroa	145.050	N9LUD-10	mn	N9LUD
Tamaroa	441.050	N9LUD-10	n	N9LUD
West Frankfort	145.050	N9AZZ-4	nm	N9AZZ
FULTON				
Avon	145.050	WD9FBF	d	WD9FBF
Canton	145.010	N9HWO	n	N9HWO
Canton	145.050	N9HWO-2	n	N9HWO
Canton	145.050	N9HWO	n	N9HWO
Canton	147.555	N9HWO-4	n	N9HWO
Canton	445.000	N9HWO-5	n	N9HWO
Manito	145.050	KB9DBM-2	n	KB9DBM
Manito	445.000	KB9DBM-2	n	KB9DBM
Vermont	144.910	W9OER	DXL	W9OER
HENRY				
Kewanee	145.010	WD9IRE-1	d	WD9IRE
Kewanee	145.070	WD9IRE-1	Kg	WD9IRE
IROQUOIS				
Crescent City	144.910	WB9Z-2	DXL	MDXA
Loda	28.105	K9UXC-1	n	K9UXC
Loda	145.010	K9UXC-1	n	K9UXC
Loda	145.010	K9UXC-1	m	K9UXC
Loda	445.000	K9UXC-1	n	K9UXC
JACKSON				
Campbell Hill	145.050	W9ZW	d	W9ZW
Carbondale	145.010	W9IUH-1	n	W9IUH
JEFFERSON				
Mount Vernon	145.050	WD9GHG-5	K	WD9GHG
KANE				
Aurora	147.495	N4PCR-1	IPn	N4PCR

Location	Output	Call	Notes	Sponsor
Aurora	433.750	N4PCR-1	IPn	N4PCR
Aurora	441.075	KE9YQ	INg	IMSA
Aurora	441.075	N4PCR	IPCS	N4PCR
Hampshire	223.480	WB9EEE-2	DXU	
Plato Center	430.950	WB9SLE-1	n	WB9SLE
Plato Center	444.975	KA9BOI-15	n	WB9SLE
KANKAKEE				
Kankakee	145.010	W9AZ	n	KARS
Kankakee	223.480	W9AZ-1	n	KARS/CAPRA
KNOX				
Galesburg	145.010	N9GQR-1	nm	N9GQR
Galesburg	145.010	N9GQR-1	nm	N9GQR
Galesburg	445.000	N9GQR-1	n	N9GQR
LAKE				
Deerfield	144.990	WB9HMD-1	n	WB9HMD
Deerfield	144.990	WB9HMD	m	WB9HMD
Deerfield	445.975	WB9HMD-1	n	WB9HMD
Deerfield	445.975	WB9HMD	m	WB9HMD
Deerfield	446.050	WB9HMD-1	n	WB9HMD
Deerfield	446.050	WB9HMD	m	WB9HMD
Grayslake	145.050	W9ZGS-2	WX	W9ZGS
Gurnee	145.050	W9IUP	m	W9IUP
Gurnee	145.050	W9IUP-1	nm	W9IUP
Gurnee	446.050	W9IUP-1	n	W9IUP
Lake Forest	145.570	W8LVN-3	DXU	W8LVN
Lake Forest	145.570	W8LVN	m	W8LVN
Lake Villa	145.050	AC4AV-3	n	AC4AV
Lake Villa	145.050	AC4AV-2	m	AC4AV
Wilwood	145.050	W9AZW-2	m	W9AZW
Wilwood	145.050	W9AZW-3	n	W9AZW
Wilwood	145.050	W9AZW	n	W9AZW
Wilwood	223.580	W9AZW-2	m	W9AZW
Wilwood	223.580	W9AZW-3	n	W9AZW
Wonder Lake	223.580	N9KLO-9	n	N9KLO
Wonder Lake	449.975	N9KLO-8	n	N9KLO
LASALLE				
Marseilles	145.010	N9JFM-2	n	N9JFM
Marseilles	147.570	N9JFM-1	n	N9JFM
Marseilles	223.480	N9JFM-4	n	N9JFM
Marseilles	445.000	N9JFM-3	n	N9JFM
Streator	147.555	WB9CKS	m	WB9CKS
Streator	147.555	WB9CKS-1	n	WB9CKS
LEE				
Dixon	144.990	KS9O	d	KS9O
Dixon	145.070	KS9O-1	n	KS9O
Dixon	145.070	KS9O-2	n	KS9O
Dixon	145.070	NU9N-1	n	NU9N
Dixon	145.070	NU9N	m	NU9N
MACDONOUGH				
Macomb	145.010	WB9TEA-1	n	WB9TEA
Macomb	145.010	AG9Y	m	AG9Y
MACON				
Decatur	145.050	N9GRM-1	n	N9GRM
Decatur	145.050	N9HVK-1	n	N9HVK

566 Packet**ILLINOIS**

<i>Location</i>	<i>Output</i>	<i>Call</i>	<i>Notes</i>	<i>Sponsor</i>
MACOUPIN				
Carlinville	145.050	KA9HDZ-6	n	KA9HDZ
Carlinville	145.050	KA9HDZ-5	n	CCARC
Carlinville	147.555	N9EUO-5	n	N9EUO
Carlinville	441.050	KA9HDZ-7	n	CCARC
Gillespie	147.555	WA9FDP	n	WA9FDP
MADISON				
Alton	144.970	N9KYQ-5	n	L & C RC
Alton	145.050	N9KYQ-5	n	L & C RC
Alton	441.050	N9MEZ-10	DBS	N9MEZ
Edwardsville	145.050	KB9BPF-5	n	KB9BPF
Edwardsville	441.050	KA9BPF-4	IPn	SMGA
Godfrey	144.910	K9SD	DXL	K9SD
Godfrey	144.930	KB9BPF	IPn	KB9BPF
Troy	145.050	KD9SG-6	n	KD9SG
Troy	145.050	KD9SG	m	KD9SG
Troy	441.050	KD9SG-6	n	KD9SG
MARION				
Salem	145.050	WD9FTR-7	n	CWA
Salem	441.050	WD9FTR-6	n	WD9FTR
MARSHALL				
Sparland	147.555	WB9NNS-1	n	WB9NNS
MASON				
Forest City	145.010	N9OSR	mn	N9OSR
Forest City	145.050	N9OSR	mn	N9OSR
Forest City	147.555	N9OSR-1	mn	N9OSR
Forest City	430.550	N9OSR	mn	N9OSR
MCHENRY				
Algonquin	145.030	WD9BBE-1	K	WD9BBE
Algonquin	145.070	WD9BBE-1	K	WD9BBE
Algonquin	147.555	KA9WSB	IPn	KA9WSB
MCLEAN				
Gridley	145.010	K9CYW-2	n	CIPRUS
Gridley	147.570	K9CYW-1	n	CIPRUS
Gridley	445.000	K9CYW-3	n	CIPRUS
Normal	145.010	WB9UUS-2	n	WB9UUS
Normal	445.000	WB9UUS-2	n	WB9UUS
Normal	445.000	WB9UUS-4	n	WB9UUS
Weston	145.010	KB9EDH-1	n	KB9EDH
Weston	147.555	KB9EDH	m	KB9EDH
Weston	147.555	KB9EDH-1	n	KB9EDH
MENARD				
Athens	144.990	N9EUO-2	n	N9EUO
Athens	147.555	N9EUO-3	n	N9EUO
Athens	445.000	N9EUO-4	n	N9EUO
PEORIA				
Elmwood	145.010	W9NVX	m	W9NVX
Elmwood	145.050	W9NVX	m	W9NVX
Peoria	145.010	W9DNI-1	n	HOA ARC
Peoria	145.010	W9UVI	m	W9UVI
Peoria	145.010	W9JWC-5	n	W9JWC
Peoria	145.510	W9DNI-3	n	HOA ARC
Peoria	147.555	W9DNI-2	d	HOA ARC
Peoria	441.000	W9UVI	m	W9UVI

ILLINOIS

<i>Location</i>	<i>Output</i>	<i>Call</i>	<i>Notes</i>	<i>Sponsor</i>
Peoria	445.000	WB9UUS	INg	WB9UUS
Peoria	445.000	WB9UUS-6	n	WB9UUS
Peoria	445.000	W9UVI	m	W9UVI
ROCK ISLAND				
East Moline	147.555	K9JL-1	n	K9JL
Moline	14.101	WR9B-1	n	WR9B
Moline	145.010	KB9BNR-1	n	KB9BNR
Moline	145.070	WR9B-1	nm	WR9B
Moline	147.555	KB9BNR-1	n	KB9BNR
Moline	445.000	KB9BNR-1	n	KB9BNR
SANGAMON				
Springfield	145.010	W9YCI	mn	W9YCI
Springfield	145.050	W9YCI	mn	W9YCI
Springfield	145.050	W9YCI-3	n	W9YCI
Springfield	145.090	WA9IAF	K	WA9IAF
Springfield	430.550	N9EUO-1	n	N9EUO
Springfield	445.000	W9YCI	nm	W9YCI
SCHUYLER				
Rushville	145.010	KC9B-2	n	KC9B
TAZEWELL				
East Peoria	147.555	KB9GSS-2	nm	KB9GSS
VERMILION				
Allerton	147.555	WF9S-1	IPn	WF9S
Danville	145.010	KA9DSA-1	m	KA9DSA
Danville	145.010	KA9DSA-1	n	KA9DSA
Danville	147.555	WF9S-2	IPn	WF9S
Danville	147.555	KA9DSA-1	n	KA9DSA
Georgetown	145.010	N9OQW-1	n	N9OQW
Georgetown	145.090	N9OQW-1	n	N9OQW
WHITESIDE				
Morrison	145.010	KD9YK-1	n	KD9YK
Morrison	145.010	KD9YK	m	KD9YK
Morrison	145.070	KD9YK-1	n	KD9YK
Morrison	145.070	KD9YK	m	KD9YK
Rock Falls	145.070	KA0WBP-1	dn	KA0WBP
Rock Falls	145.070	KA0WBP	mCS	KA0WBP
Sterling	144.910	N4RR	DXL	N4RR
WILL				
Lockport	223.440	NC9T-3	DXL	NC9T
Lockport	223.440	N9AOL	DXU	N9AOL
Manhattan	145.090	K9VXW-5	n	CAPRA
Manhattan	223.480	K9VXW-5	n	CAPRA
Manhattan	430.250	K9VXW-5	n	CAPRA
Wilmington	145.090	N9MBR	m	N9MBR
Wilmington	145.090	N9MBR-8	n	N9MBR
WINNEBAGO				
Belvidere	144.970	WA9GWM-1	Kg	BTARC
Belvidere	145.630	WA9GWM-1	Kg	BTARC
Rockford	145.070	N9HKM-2	n	N9HKM
Rockford	145.630	N9HKM-3	mn	N9HKM
Rockford	145.630	N9HKM	nm	N9HKM
Rockford	449.975	N9HKM-1	nm	N9HKM

568 Packet

INDIANA

<i>Location</i>	<i>Output</i>	<i>Call</i>	<i>Notes</i>	<i>Sponsor</i>
INDIANA				
Statewide	144.950	SAREX	Mir/Shuttle	AMSAT/NASA
Statewide	145.550	MIR	Mir/Shuttle	USSR/RSA
CENTRAL				
Anderson	144.990	WA9IVB-1	N-BPQ	WA9IVB
Anderson	223.660	WA9IVB-2	N-GLNet	WA9IVB
Anderson	445.000	WA9IVB	N-GLNet	WA9IVB
Arcadia	145.530	K8JP	D-Cluster	K8JP
Avon	145.070	WB9SYK-1	M	WB9SYK
Avon	147.555	WB9SYK-1	M	WB9SYK
Avon	223.600	WB9SYK-2	M N	WB9SYK
Beech Grove	144.910	KJ9D	M-Cluster	KJ9D
Brownsburg	145.010	K9ML	D	K9ML
Brownsburg	145.070	K9ML	D	K9ML
Brownsburg	145.070	WB9AMI-1	D	WB9AMI
Carmel	145.090	KG6XT-7	D-KaNode	KG6XT
Castleton	145.010	WB9QDM-1	N-TheNet	WB9QDM
Colfax	145.090	KA9WDJ	K	KA9WDJ
Danville	223.600	W9OJ	M N	W9OJ
Fishers	145.030	WN9A	D	WN9A
Green Hill	145.010	WB9QPG-1	N-TheNet	WB9QPG
Greenfield	145.030	KF9CX	D	KF9CX
Greenfield	145.030	WB9YVL	D	WB9YVL
Greenhill	144.910	WB9QPG-1	D-Cluster	HICKS
Greenwood	51.700	KA9ZPA-5	M-ASBDG	KA9ZPA
Greenwood	145.030	W9VKQ	D	W9VKQ
Indianapolis	144.930	WA9ZCE	N-GLNet	WA9ZCE
Indianapolis	144.970	WY9T	M-Cluster	WY9T
Indianapolis	145.010	WD9GET-4	N-TCP/IP	WD9GET
Indianapolis	145.030	KK9G	M	KK9G
Indianapolis	145.030	KK9G-1	D	KK9G
Indianapolis	145.030	KK9G-3	K	KK9G
Indianapolis	145.070	WD9GYO	D	WD9GYO
Indianapolis	145.090	KB9BWE	D	KB9BWE
Indianapolis	145.090	N9DRM	D	N9DRM
Indianapolis	145.090	N9IBD	D	N9IBD
Indianapolis	145.090	WD9AQN	D	WD9AQN
Indianapolis	145.530	KJ9D	M-Cluster	KJ9D
Indianapolis	145.530	KJ9D-1	N-BPQ-Cluster	KJ9D
Indianapolis	145.530	KK9G	M-Cluster	KK9G
Indianapolis	145.530	W9OBX	N-Internet	W9OBX
Indianapolis	145.650	N5CEC	K	N5CEC
Indianapolis	223.600	KK9G-1	M N-BPQ	KK9G
Indianapolis	223.600	WA9ZCE	N-GLNet	WA9ZCE
Indianapolis	223.660	WB7QWG	M N-APLINK	WB7QWG
Indianapolis	445.000	WA9ZCE	N-GLNet	WA9ZCE
Indianapolis	445.125	N9DRM	D	N9DRM
Kokomo	144.930	N9LLO	N-GLNet	N9LLO
Kokomo	145.090	KC9TA	D	KC9TA
Kokomo	145.090	W9CNE	D	W9CNE
Kokomo	223.660	N9LLO-2	N-TheNet	N9LLO
Kokomo	445.000	N9LLO	N-GLNet	N9LLO
Lafayette	145.050	W9YB	M	Purdue ARC
Lafayette	223.660	W9YB	M N	Purdue ARC

INDIANA

<i>Location</i>	<i>Output</i>	<i>Call</i>	<i>Notes</i>	<i>Sponsor</i>
Lapel	145.030	WA9WCN	APLINK	WA9WCN
Lapel	223.660	WA9WCN	APLINK	WA9WCN
Lawrence	145.090	N9DYO	D	N9DYO
Lebanon	145.090	N9HLL-1	N-BPQ	N9HLL
Lebanon	145.090	NX9Q	D	NX9Q
Lebanon	445.000	N9HLL	N-GLNet	N9HLL
Letts	145.590	W9YSX	N-Cluster	W9YSX
Monticello	145.030	WD9I-14	N-KaNode	WD9I
Muncie	144.970	KC9YT-2	N-Cluster	KC9YT
Muncie	144.990	WD9FVX	M	WD9FVX
Muncie	145.530	WB9DFD	M-Cluster	WB9DFD
Muncie	145.690	KC9TY-2	D-Cluster	KC9TY
Muncie	145.690	WB9DFD	M-Cluster	WB9DFD
Muncie	145.690	WB9DFD-1	D-Cluster	WB9DFD
Muncie	223.540	KC9TY-2	D-Cluster	KC9TY
Muncie	223.540	WB9DFD	M-Cluster	WB9DFD
Muncie	223.540	WB9DFD-1	N-BPQ-Cluster	WB9DFD
Muncie	223.660	WD9FVX	M N	WD9FVX
Noblesville	144.930	WJ9U-1	N-RACES	ARES/RACES
Noblesville	145.030	N5AAA	M	N5AAA
Noblesville	145.090	WJ9U	M	WJ9U
Noblesville	223.660	N5AAA	M N-BPQ	N5AAA
Noblesville	223.660	WJ9U	M N-BPQ	WJ9U
Noblesville	445.125	KD9QB	D	KD9QB
Noblesville	445.125	WJ9U	M	WJ9U
Noblesville	445.125	WJ9U-10	D	ARES/RACES
Onward	445.000	K9ZEV-1	N-GLNet	K9ZEV
Peru	145.030	K9ZEV	M	K9ZEV
Peru	147.555	K9ZEV	M	K9ZEV
Peru	223.660	K9ZEV	N-GLNet	K9ZEV
Trafalgar	223.600	WB5VZT	N-TheNet	KA9ZPA
West Lafayette	144.910	K9FN	M-Cluster	K9FN
West Lafayette	144.910	K9FN-1	N-BPQ-Cluster	K9FN
West Lafayette	223.440	K9FN	M-Cluster	K9FN
West Lafayette	223.440	K9FN-1	N-BPQ-Cluster	K9FN
Westfield	145.530	W9ZRX	D-Cluster	W9ZRX
Westfield	223.440	W9ZRX-2	N-BPQ-Cluster	W9ZRX
Westfield	445.125	AB9V	D-Digi	AB9V
Westport	145.630	N9DLC	M-MailLink	N9DLC
EAST CENTRAL				
Brookville	145.050	N8GTC	M	N8GTC
Brookville	145.050	N8GTC-1	N-TheNet	N8GTC
Brookville	145.050	N8GTC-2	N-BPQ	N8GTC
Brookville	223.600	N8GTC	M N-BPQ	N8GTC
Brookville	223.600	N8GTC-2	N-BPQ	N8GTC
NORTH				
Culver	147.555	N9GPY-4	N-GLNet	N9GPY
Culver	223.660	N9GPY-8	N-TheNet	NQ9Q
Culver	445.000	N9GPY-1	N-GLNet	NQ9Q
Elkhart	145.070	N9DOP-2	N-TheNet	ARES/RACES
Elkhart	223.660	N9DOP-3	N-TheNet	ARES/RACES
Goshen	145.070	WZ9M-4	N-GLNet	KB9ATR
Goshen	445.000	WZ9M-4	N-GLNet	KB9ATR
Knox	147.555	N9IUR-3	N-TheNet	N9IUR

570 Packet

INDIANA

<i>Location</i>	<i>Output</i>	<i>Call</i>	<i>Notes</i>	<i>Sponsor</i>
Rochester	145.010	WA9INM-1	N-TheNet	WA9INM
Rochester	145.050	N2BVJ-1	K	N2BVJ
South Bend	145.010	N9DD-4	N-TCP/IP	N9DD
South Bend	145.010	W9EZS-1	N-TheNet	RTSNI
South Bend	145.030	NO3M	M-BBS	NO3M
South Bend	223.660	NO3M	M N	NO3M
South Bend	445.000	W9EZS-1	N-GLNet	RTSNI
Syracuse	145.010	KB9AVO-1	N-TheNet	KB9AVO
Syracuse	145.070	KB9AVO	M	KB9AVO
Syracuse	145.070	KB9AVO-4	N-GLNet	KB9AVO
Syracuse	223.660	KB9AVO	M N	KB9AVO
Syracuse	445.000	KB9AVO-1	N-GLNet	KB9AVO
Warsaw	145.010	KA9OCC-2	N-TheNet	KA9OCC
Warsaw	145.070	KA9OCC	M	KA9OCC
Warsaw	145.570	K9MMQ	M	K9MMQ
Warsaw	223.660	KA9OCC	M N	KA9OCC
Warsaw	223.660	KA9OCC-3	N-TheNet	KA9OCC
Warsaw	445.000	KB9AVO	N-GLNet	KB9AVO
Wellsboro	145.530	N9INJ-4	N-GLNet	N9INJ
Wellsboro	445.000	N9INJ	N-GLNet	N9INJ
NORTHEAST				
Albion	145.090	N9GOX	M	N9GOX
Albion	223.660	N9GOX	M N	N9GOX
Angola	145.090	WV9E	M	WV9E
Angola	223.660	WV9E	M	WV9E
Auburn	145.530	KA9LCF	M	KA9LCF
Auburn	145.530	KA9LCF-4	N-GLNet	KA9LCF
Auburn	223.660	KA9LCF	M N	KA9LCF
Auburn	445.000	KA9LCF-1	N-GLNet	KA9LCF
Berne	145.590	N9GXA-4	N-TCP/IP	N9GXA
Decatur	145.070	N9RYN	M	N9RYN
Decatur	145.070	N9RYN-1	N-BPQ	N9RYN
Decatur	223.600	N9RYN	M N	N9RYN
Dyer	445.000	KA9YLV	N-GLNet	KA9YLV
Fort Wayne	144.910	K9RU	M-Cluster	K9RU
Fort Wayne	144.910	K9RU-1	N-BPQ-Cluster	K9RU
Fort Wayne	144.970	W9INX	m	A.C.A.R.T.S.
Fort Wayne	144.970	W9INX-3	d	A.C.A.R.T.S.
Fort Wayne	145.010	KA9A	D-Cluster	FWDXA
Fort Wayne	145.010	KB8NH	M	KB8NH
Fort Wayne	145.010	W9INX-1	dn	A.C.A.R.T.S.
Fort Wayne	145.010	WB9MDS-4	N-TCP/IP	WB9MDS
Fort Wayne	223.540	KR9U	M-Cluster	KR9U
Fort Wayne	223.540	KR9U-1	N-BPQ-Cluster	KR9U
Fort Wayne	223.540	KR9U-1	N-BPQ-Link	KR9U
Fort Wayne	223.580	K9UWA	D-Cluster	K9UWA
Fort Wayne	223.660	KB8NH	M	KB8NH
Fort Wayne	223.660	W9INX-2	n	A.C.A.R.T.S.
Fort Wayne	445.025	KA9A	D-Cluster	FWDXA
Fort Wayne	445.125	K9RU	M-Cluster	K9RU
Fort Wayne	445.125	K9RU-1	N-Cluster	K9RU
Fort Wayne	445.125	K9UWA	D-Cluster	K9UWA
Huntertown	145.590	N9BAC	N-TCP/IP	N9BAC
Knox	145.010	N9IUR-2	N-TheNet	N9IUR

INDIANA

Location	Output	Call	Notes	Sponsor
Knox	145.070	N9IUR	N-TheNet	N9IUR
Pleasant	145.010	WW6Q-4	N-TCP/IP	WW6Q
NORTHWEST				
Dyer	145.070	KA9YLV-2	N-BPQ	KA9YLV
Dyer	145.090	KA9YLV	M	KA9YLV
Dyer	145.090	KA9YLV	N-BPQ	KA9YLV
Dyer	145.650	KA9YLV	M-BBS	KA9YLV
Dyer	223.480	KA9YLV	M	KA9YLV
Dyer	223.480	KA9YLV	N-BPQ	KA9YLV
Hammond	223.400	KE9VS-2	D	SCHARC
Highland	145.010	WJ9Q	N-TCP/IP	WJ9Q
Knox	145.530	KA9WMW	M-N-BPQ-TC	KA9WMW
Knox	147.555	KA9WMW	M-N-BPQ	KA9WMW
LaPorte	145.050	K9SJI	M	K9SJI
LaPorte	145.630	K9JSI	D	K9JSI
LaPorte	145.630	NU9H	M-BBS	NU9H
LaPorte	445.000	K9JSI	D	LPARC
Merrillville	145.070	WN9L-2	K	WN9L
Monticello	145.050	WD9I-1	D	TARS
Valparaiso	145.010	WV9O-1	N-BPQ	WV9O
Valparaiso	145.070	WV9O	M	WV9O
Valparaiso	145.530	WV9O	M N	WV9O
Valparaiso	145.530	WV9O-1	N-BPQ	WV9O
Valparaiso	223.660	WV9O	M N	WV9O
Valparaiso	223.660	WV9O-1	N-BPQ	WV9O
Valparaiso	445.000	WV9O	N-GLNet	WV9O
SOUTH				
Bedford	145.050	K9BEH	D	K9BEH
Bedford	145.050	W9QYQ-1	N-ROSE	HH ARC
Bedford	145.050	WB9EMH	D	WB9EMH
Bloomfield	145.050	K9PS-3	N-ROSE	K9PS
Bloomington	145.050	K9IU	M	Monroe CRA
Bloomington	145.570	K9IU-1	M-TCP/IP	Monroe CRA
Bloomington	145.570	WB9TLH	D	WB9TLH
Bloomington	223.600	K9IU	M N	Monroe CRA
Columbus	51.700	WW9A-5	M-ASBDG	WW9A
Columbus	145.010	KA9MKR	M N	KA9MKR
Columbus	145.050	KA9PRA	D	KA9PRA
Columbus	145.070	WW9A	M	WW9A
Columbus	145.670	WW9A	D	WW9A
Columbus	223.600	WW9A	M N	WW9A
Flat Rock	144.930	N9MUS	M-MSYS	N9MUS
Flat Rock	145.670	N9MUS	D	N9MUS
Floyds Knob	145.050	WD9AGK	M	WD9AGK
Floyds Knob	223.600	WD9AGK	M N	WD9AGK
Heltonville	145.050	N9BUB	M	N9BUB
Salem	145.050	WC9G	D	WC9G
Seymour	145.050	N9HBM-1	N-TheNet	N9HBM
Seymour	145.050	NW9I	D	NW9I
Seymour	223.600	N5CEC-4	N-TheNet	N5CEC
SOUTHEAST				
Austin	145.050	WA4LBG	D	WA4LBG
Hanover	145.050	N9JBT	D	N9JBT
Versailles	145.050	KD9MO-1	N-TheNet	KD9MO

**572 Packet
INDIANA-IOWA**

<i>Location</i>	<i>Output</i>	<i>Call</i>	<i>Notes</i>	<i>Sponsor</i>
SOUTHWEST				
Boonville	145.010	KJ4HP	N-ROSE	KJ4HP
Boonville	145.050	KJ4HP-5	N-ROSE	WA9BAD
Boonville	145.050	WA9BAD-5	N-ROSE	WA9BAD
Evansville	145.010	KA9LQM	M N	KA9LQM
Evansville	145.010	N4XI-7	N-WX	N4XI
Evansville	145.010	WB9PXX	M	WB9PXX
Evansville	145.050	KA9LQM	M	KA9LQM
Evansville	145.050	WB9PXX	M	WB9PXX
Evansville	223.600	KA9LQM	M N	KA9LQM
Evansville	223.600	WB9PXX	M N	WB9PXX
Linton	145.090	N9LAX	M	N9LAX
Linton	223.420	N9LAX	M-SIN	N9LAX
Linton	223.600	N9LAX	M N	N9LAX
Madison	145.590	WN9X	N-Cluster	WN9X
Petersburg	145.010	N4XI-4	N-TheNet	N4XI
Petersburg	145.590	N4XI	M	N4XI
Petersburg	223.600	N4XI-5	N-TheNet	N4XI
WEST CENTRAL				
Crawfordsville	145.090	N9IJF	D	N9IJF
Terre Haute	145.010	W9UUU	M N	WVARA
Terre Haute	145.010	W9UUU-2	M N	WVARA
Terre Haute	145.010	WD9EKA	M N	WD9EKA
Terre Haute	223.600	WD9EKA	M N	WD9EKA
IOWA				
Statewide	446.025	PACKET	pkt	
Statewide	446.100	PACKET	pkt	
Albert Lea MN	145.010	WA0RAX-1	n MNAEL	
Algona	10.134	WD8PKF	gm DXC	WD8PKF
Algona	144.910	WD8PKF	gm DXC	WD8PKF
Alta	145.090	WB0FNA-1	in ALTA	WB0FNA
Alta	145.090	WB0FNA-5	n CONV BVC	WB0FNA
Ames	145.010	KI0Q	mn QNET	KI0Q
Ames	145.010	KI0Q-1	In AMES	KI0Q
Anamosa	145.010	W0GN-3	n ANAM	
Bedford	145.010	N0HCV-1	In BFD	
Cedar Falls	145.010	KO0X-1	mn NEIBBS	
Cedar Rapids		WA0RJT-1	gmn CIDBBS	CVARC
Cedar Rapids	145.010	KC0OX-1	In IACID	
Cedar Rapids	145.050	K0VM-1	In CID05	
Cedar Rapids	145.050	WA0RJT-1	gmn CIDBBS	CVARC
Cedar Rapids	145.050	WA0RJT-2	in IACID5	CVARC
Cedar Rapids	223.400	K0VM-2	In CID220	
Cedar Rapids	223.400	W0GN-11	n CID223	
Cedar Rapids	223.430	KA0YSQ-1	n #CIDW22	
Centerville	145.010	N0ZAK	mn TVKBBS	
Centerville	145.010	N0ZAK-1	In TVK	
Centerville	145.070	N0ZAK-1	In TVK	
Centerville	147.555	N0ZAK	mn TVKBBS	
Centerville	147.555	N0ZAK-1	In TVK	
Clinton	7.093	KC0OTA	gmn CWIBBS	
Clinton	7.093	KC0OTA-1	In CWI	
Clinton	145.010	KC0OTA	gmn CWIBBS	

Location	Output	Call	Notes	Sponsor
Clinton	145.010	KC00TA-1	In CWI	
Conrad	145.090	KB0JQO	mnA MIWBBS	KB0JQO
Conrad	145.090	WB0RMT-1	In IAMIW	
Conrad	223.440	WB0RMT-13	In #MIW22	
Council Bluffs	145.090	WB0BLR	mn CBFBBS	
Council Bluffs	224.980	WB0BLR	mn CBFBBS	
Creston	145.010	K0GPV-1	n CSQ	
Creston	145.010	N0HCV	m	
Davenport	145.010	W0BXR	m	
Davenport	145.010	WB0BIZ-1	n QC	
Davenport	445.000	W0BXR	m9600	
Denison	145.010	K0CNM	mn DNSBBS	
Denison	145.010	WB0GGI-1	In DNS	WB0GGI
Denison	147.550	K0CNM	mn DNSBBS	
Denison	147.550	WB0GGI-5	In DNSA	WB0GGI
Denmark	145.010	WB0SGW	m	
Denmark	147.555	WB0SGW	m	
Des Moines	144.910	NC0P	mn DXC	
Des Moines	145.010	W0AK	mn AKBBS	DMRAA
Des Moines	145.010	W0AK-1	In DMRAA	DMRAA
Des Moines	145.010	W0AK-3	n DSM	DMRAA
Des Moines	145.010	WB0UGO	mn ARCS	
Des Moines	145.010	WB0UGO-1	In #HOSER	
Des Moines	145.450	W0AK	mn AKBBS	DMRAA
Des Moines	145.450	W0AK-1	In DMRAA	DMRAA
Des Moines	147.400	WB0UGO	mn ARCS	
Des Moines	147.400	WB0UGO-1	In #HOSER	
Des Moines	147.510	NC0P	mn DXC IRAPC	
Des Moines	147.555	KC0KZ-4	n DMOP	
Des Moines	147.555	W0AK	mn AKBBS	DMRAA
Des Moines	147.555	W0AK-1	In DMRAA	DMRAA
Des Moines	147.555	WB0UGO	mn ARCS	
Des Moines	147.555	WB0UGO-1	In #HOSER	
Dubuque	145.010	KA0JAW-1	n DBQ	
Eldridge	147.555	N0IXW-1	n IADAVN	
Ely	144.910	WB8ZRL	mn DXC EIADX	
Ely	144.910	WB8ZRL-2	In IAELY	
Ely	147.510	WB8ZRL	mn DXC	
Ely	147.510	WB8ZRL-2	In IAELY	
Ely	223.400	WB8ZRL	mn DXC	
Ely	223.400	WB8ZRL-2	In IAELY	
Ely	441.100	WB8ZRL	mnDXC9600 EIADX	
Ely	441.100	WB8ZRL-2	In9600 IAELY	
Fairfield	145.070	KE0BX-2	in FFLD	
Galesburg IL	145.010	N9GQR-1	In ILGBG	
Galesburg IL	445.000	N9GQR-1	In9600 ILGBG	
George	145.050	KF0OL-1	n GORG	
Glenwood	145.010	KA0JRQ	gm	
Glenwood	145.050	KA0LDD	m	
Glenwood	145.050	KA0LDD-?	n GLDNOD	
Glenwood	223.840	KA0LDD	m	
Goodell	145.010	K0DXT-1	n GDELL	
Hawarden	147.555	WB0YRQ-2	mn YRQBBS	WB0YRQ
Iowa City	145.010	W0IUQ-1	mn IOWABBS	

574 Packet

IOWA

<i>Location</i>	<i>Output</i>	<i>Call</i>	<i>Notes</i>	<i>Sponsor</i>
Iowa City	145.010	WØIUQ-2	In ICITY	
Iowa City	145.050	WØIUQ-1	mn IOWABBS	
Iowa City	145.090	WØIUQ-2	In ICITY	
Iowa City	441.050	WØIUQ-1	mn IOWABBS	
Iowa City	441.050	WØIUQ-2	In ICITY	
Lamoni	145.010	WØYO-1	n LMN	
Lancaster MO	145.010	KEØMI-4	n LANC	
Lemars	145.090	NØOIL-1	n LEMARS	
Lenox	147.555	NØLSO-2	n LNX	
LuVerne	145.050	NØAPC-1	n IALUV	
Mapleton	144.910	NFØN-7	dn MEY	
Mason City	145.010	KØBGP-1	n IAMCW	
Mason City	145.010	NØLXS	m	
Mason City	145.070	NØLXS	m	
Moline IL	145.010	KB9BNR-1	In ILMLI	
Moline IL	147.555	KB9BNR-1	In ILMLI	
Moline IL	445.000	KB9BNR-1	In9600 ILMLI	
Mt Pleasant	145.010	KAØFBL-1	n MTP	
Muscatine	145.010	KAØSTB	mn MUSBBS	
Muscatine	145.010	KAØSTB-1	In IAMUS	
Muscatine	147.555	WAØAUQ-1	n MUSC	
Muscatine	445.000	KAØSTB	mn9600MUSBBS	
Muscatine	445.000	KAØSTB-1	In9600 IAMUS	
Muscatine	445.000	WØBXR-1	n9600 MUS	
Newton		NØJAR	mn JARBBS	
Newton	145.010	NØJAR-1	In NEWTON	
Omaha NE	144.910	KNØL	m DXC	
Omaha NE	145.010	KØBOY	m	
Omaha NE	145.010	KØBOY-1	In OMA	
Omaha NE	147.510	KNØL	m DXC	
Omaha NE	147.550	KØBOY	m	
Omaha NE	147.550	KØBOY-5	In OMAA	
Omaha NE	223.850	KØBOY-6	In OMA223	
Omaha NE	224.980	KØBOY-4	In OMA220	
Ottumwa	145.010	KEØBX	mn OTMBBS	
Ottumwa	145.010	KEØBX-1	In OTM	
Ottumwa	145.070	KEØBX	mn OTMBBS	
Ottumwa	145.070	KEØBX-1	In OTM	
Ottumwa	147.555	KEØBX	mn OTMBBS	
Ottumwa	147.555	KEØBX-1	In OTM	
Ottumwa	445.000	KEØBX	mn9600 OTMBBS	
Ottumwa	445.000	KEØBX-1	In9600 OTM	
Packwood	445.000	KEØBX-9	In9600 #PKWD	
Red Oak	145.010	KØBOY-2	n RDK	
S Sioux City NE	145.010	NFØN-2	mn SSCBBS	NFØN
S Sioux City NE	145.010	NFØN-3	dglIn SSCNOD	NFØN
S Sioux City NE	147.555	NFØN-2	mn SSCBBS	NFØN
S Sioux City NE	147.555	NFØN-3	dglIn SSCNOD	NFØN
Sioux City	144.910	AAØDQ	m DXC	
Sioux City	147.555	KAØVHV-5	dn SUXA	NFØN
Spirit Lake	144.910	WD8PKF-1	dk NIDX	WD8PKF
Spirit Lake	145.050	KFØCL-1	n SPLK	
Springbrook Prk	145.010	WØAK-2	dlnx SPBK	DMRAA
Storm Lake	145.010	KEØWO	gmn SLBBBS	KEØWO

Packet 575
IOWA-KANSAS

<i>Location</i>	<i>Output</i>	<i>Call</i>	<i>Notes</i>	<i>Sponsor</i>
Storm Lake	145.010	KEØWO-1	In SLBNOD	KEØWO
Storm Lake	145.050	KEØWO	gmn SLBBBS	KEØWO
Storm Lake	145.050	KEØWO-1	In SLBNOD	KEØWO
Storm Lake	145.050	WAØUZI-1	delnx SLB	WAØUZI
Storm Lake	147.550	WAØUZI-5	delnx SLBA	WAØUZI
Storm Lake	147.555	KEØWO	gmn SLBBBS	KEØWO
Storm Lake	147.555	KEØWO-1	In SLBNOD	KEØWO
Tekamah NE	145.010	NFØN-1	delnx TQE	NFØN
Tekamah NE	147.555	NFØN-5	delnx TQEA	NFØN
Tekamah NE	223.840	KAØNCR-5	delnx TQE220	KAØNCR
Washington	145.010	NØONV-1	inA IAAWG	NØONV
Washington	145.010	NØONV-2	mnA AWGBBS	NØONV
Washington	145.070	NØONV-1	inA IAAWG	NØONV
Washington	145.070	NØONV-2	mna AWGBBS	NØONV
Washington	147.555	NØONV-1	inA IAAWG	NØONV
Washington	147.555	NØONV-2	mnA AWGBBS	NØONV
Washington	445.000	NØONV-1	inA9600IAAWG	NØONV
Washington	445.000	NØONV-2	mn A9600 AWGBBS	NØONV
Waterloo	145.010	WAØINC-1	n WAT	
Webster City	145.010	KCØFX-1	n IAEBS	+KIØQ
Willis NE	145.010	KAØRJF-1	denx SUX	NFØN
Winfield	147.555	WBØVHB-1	In WNFD	
Winfield	445.000	WBØVHB-3	In 9600 #WNFD	
Winthorpe	145.010	WBØNCR	m	
CEDAR RAPIDS				
Cedar Rapids	224.380	WØGQ	pkt	CVARC
DES MOINES				
Alleman	441.125	WAØJFS	pkt R	DepEmMgt

KANSAS

Barnard	145.010	NØKSC-6	(1.2)dk	KSBRN
Bloody Creek	145.010	WZØM-3	(1.2)n	KSBLC
Bloody Creek	430.550	WZØM-3	(9.6)n	KSBLC
Burlington	50.610	NØRLR-2	(1.2)dgmnt	BNSBB
Burlington	145.090	NØRLR-2	(1.2)dgmnt	KSBNS
Burlington	145.630	NØRLR-2	(1.2)dgmnt	BNSBB
Colby	145.010	WAØVJR-1	(1.2)n	CLBY
Downs	145.010	NXØR	(1.2)m	#NXR
Downs	145.010	NXØR-4	(1.2)n	DWN
Emporia	145.010	WZØM	(1.2)m	#EMPBB
Emporia	145.010	WZØM-1	(1.2)mn	EMP
Emporia	145.050	WZØM	(1.2)m	#EMPBB
Emporia	145.050	WZØM-1	(1.2)mn	EMP
Emporia	430.550	WZØM	(9.6)m	#EMPBB
Emporia	430.550	WZØM-1	(9.6)mn	EMP
Eureka	145.010	WBØYWZ-7	(1.2)n	KSEKA
Fort Scott	145.010	KFØWB-1	(1.2)dnt	KSFSC
Goddard	144.950	WFØA-1	(9.6)dgkmnt	WICBB
Goddard	145.010	WFØA-1	(1.2)dgkmnt	WICBB
Goddard	145.090	KØHYD-10	(1.2)dmnt	SCKSBB
Goddard	145.090	WFØA-1	(1.2)dgkmnt	WICBB
Goddard	145.670	KØHYD-10	(1.2)dmnt	SCKSBB
Goddard	145.690	WFØA-1	(1.2)dgkmnt	WICBB

576 Packet

KANSAS

<i>Location</i>	<i>Output</i>	<i>Call</i>	<i>Notes</i>	<i>Sponsor</i>
Goddard	430.550	KØHYD-10	(9.6)dmnt	SCKSBB
Great Bend	145.010	WØCFY	(1.2)cm	#CFYBB
Great Bend	145.010	WØCFY-4	(1.2)dn	GBD
Hays	145.010	KØJJV-1	(1.2)gm	HYS
Hays	145.010	KØJJV	(1.2)cdgmo	#JJVBB
Hays	145650.	KØJJV	(1.2)cdgmo	#JJVBB
Hoxie	145.010	KØMXU-1	(1.2)n	HXY
Independence	145.010	NØVDS	(1.2)cmt	IDPBBS
Independence	145.010	N5SD-11	(1.2)dnt	KSIDP
Jetmore	145.010	NØFBS-4	(1.2)dn	JET
Junction City	145.010	NØOER	(1.2)cm	JCBB
Junction City	145.010	NØOER-5	(1.2)cdmn	KSJC
Junction City	145.050	NØOER	(1.2)cm	JCBB
Junction City	145.050	NØOER-5	(1.2)cdmn	KSJC
Lawrence	145.010	WK5M	(1.2)cm	#LAWBB
Lawrence	145.010	WK5M-1	(1.2)cdgmn	KSLAW
Lawrence	145.070	WK5M	(9.6)cm	#LAWBB
Lawrence	145.070	WK5M-1	(9.6)cdgmn	KSLAW
Lawrence	430.550	WK5M	(9.6)cm	#LAWBB
Lawrence	430.550	WK5M-1	(9.6)cdgmn	KSLAW
Lawrence	446.100	WK5M	(1.2)cm	#LAWBB
Lawrence	446.100	WK5M-1	(1.2)cdgmn	KSLAW
Leavenworth	145.090	WDØEMR-1	(1.2)n KSLVN	
Leavenworth	430.550	WDØEMR-1	(9.6)n KSLVN	
Lebanon	145.010	NXØR-1	(1.2)n	LEB
Mission	145.050	WVØT	(1.2)dmn	#MSNBB
Mission	145.050	WVØT-2	(1.2)n	MCI05
Mission	223.400	WVØT-3	(1.2)n	#KC225
Mission	430.550	WVØT	(9.6)mn	#MSNBB
Mission	446.100	WVØT	(1.2/2.4)mn	#MSNBB
Mound City	145.010	AAØCP-1	(1.2)dnt	KSMDC
Mulvane	145.050	NØKTA-1	(1.2)n	KSMLV
Ness City	145.010	WNØZTA-1	(1.2)n NESS	
New Strawn	145.050	KFØTL	(1.2)dgk	KSNEWS
Olathe	145.030	NWØI	(1.2)m #OLABB	
Olathe	145.030	NWØI-2	(1.2)gn MCI03	
Olathe	145.030	NWØI-6	(1.2)dn KSOLA	
Olathe	145.030	NWØI-8	(1.2)m #OLAIP	
Olathe	223.400	NWØI-3	(1.2)gn #KC223	
Olathe	446.100	NWØI	(1.2)m #OLABB	
Overbrook	145.010	AAØMP-1	(1.2)gn	KSOVR
Overbrook	145.050	AAØMP-1	(1.2)gn	KSOVR
Overbrook	430.550	AAØMP-1	(9.6)gn	KSOVR
Phillipsburg	145.010	AAØHJ-9	(1.2)dn	PBURG
Phillipsburg	145.010	AAØHJ-3	(1.2)dn #PBG	
Phillipsburg	145.100	AAØHJ-2	(1.2)cm #AAHJ	
Pittsburg	50.610	N5SD-6	(1.2)dgnt	KS6
Pittsburg	145.010	N5SD-1	(1.2)dgnt	KSPTS
Pittsburg	145.090	N5SD-3	(1.2)dgnt	KSPTS3
Pittsburg	145.090	N5SD-9	(1.2)dgnt	KSPTS9
Plainville	145.010	NØLKK-1	(1.2)nor PVL	
Rush Center	145.010	WAØULX-1	(1.2)n RUSH	
Salina	145.010	NØKSC-2	(1.2)kdgm	SLNKS
Salina	145.010	NØKSC-5	(1.2)n	KSSLN

<i>Location</i>	<i>Output</i>	<i>Call</i>	<i>Notes</i>	<i>Sponsor</i>
Salina	145.050	NØOBM	(1.2)m	SLNBB
Salina	145.050	NØOBM-5	(1.2)cgn	SALINA
Salina	145.070	NØKSC-2	(1.2)kdgm	SLNKS
Topeka	145.010	NØLLY	(1.2)cm	#ETBB
Topeka	145.010	NØLLY-1	(1.2)cdgmn	ETPK
Topeka	145.070	NØLLY	(1.2)cm	#ETBB
Topeka	145.070	NØLLY-1	(1.2)cdgmn	ETPK
Topeka	430.550	NØLLY	(9.6)cm	#ETBB
Topeka	430.550	NØLLY-1	(9.6)cdgmn	ETPK
Wakeeney	145.010	NØFBS	(1.2)cgm	
Wakeeney	145.010	NØFBS-1	(1.2)dn WKY	
Wallace	145.010	WAØVJR	(1.2)m	
Wilson	145.010	WØXJ-5	(1.2)d	WLN

KENTUCKY

NO DATA WAS RECEIVED FROM THE FREQUENCY COORDINATOR OF THIS STATE. For further information please contact the Coordinator listed in the front of this book.

LOUISIANA

BATON ROUGE

Baton Rouge	145.010	KD5SL	mg (BTRBBS)	KD5SL
Baton Rouge	145.010	KD5SL-1	dn BTR	KD5SL
Baton Rouge	145.010	KD5SL-2	dn BTR2	KD5SL
Baton Rouge	145.010	KD5SL-3	dn BTR3	KD5SL
Baton Rouge	145.010	KD5SL-4	dn	KD5SL
Baton Rouge	145.010	KD5SL-5	dn CHAT1	KD5SL
Baton Rouge	145.010	WB5BKE-1	mg	CEARC
Baton Rouge	145.070	KD5SL	mgn	KD5SL
Baton Rouge	145.070	KD5SL-2	gn	KD5SL
Baton Rouge	145.090	KA5HVK-1	gn	KD5SL
Baton Rouge	145.090	KA5HVK-2	gn	KD5SL
Baton Rouge	145.090	KA5HVK-3	gn	KD5SL
Baton Rouge	145.090	KA5HVK-5	gn	KD5SL
Baton Rouge	145.090	KD5SL	mgn	KD5SL
Baton Rouge	145.750	WB5BKE	mg	CEARC
Baton Rouge	446.100	KD5SL-6	mgn BTR-6	KD5SL
New Roads	145.010	N5JDE-1	dn NRD	CEARC
New Roads	145.750	N5JDE-2	dn NRD2	CEARC

HAMMOND-SLIDELL

Hammond	145.010	WB5NET	dme	SELARC
Hammond	145.090	WB5NET	dme	SELARC
Slidell	145.010	N5ISE-1	d SIL	Ozone ARC
Slidell	145.070	WA5ZCC-2	d SILQSO	Ozone ARC

LAFAYETTE

Abbeville	145.600	WU3V-3	n BPQ 9600	Gulf C PKT
Lafayette	144.970	AB5CV-3	n	Gulf C PKT
Lafayette	145.010	K5ARH	m	AARA
Lafayette	145.010	W5DDL-1	n LFT	AARA
Lafayette	145.050	W5DDL	m	AARA
Maxie	145.600	N5AN-3	n BPQ 9600	Gulf C PKT

LAKE CHARLES

Lake Charles	145.010	WA5VDM-1	dn LCH	WA5VDM
Sulphur	145.070	KB5BFV	d KLCH	KB5BFV

578 Packet

LOUISIANA-MAINE

<i>Location</i>	<i>Output</i>	<i>Call</i>	<i>Notes</i>	<i>Sponsor</i>
Sulphur	446.100	WA5VDM	d	SWLARC
LOUISIANA				
Bastrop	145.010	KE5L-3	318281	Rose 1200
Bastrop	145.010	KE5L	BBS	1200
Lafayette	145.010	W5DDL-1	LFT	Net 1200
Lafayette	145.010	K5ARH-3	LAFBPQ	BPQ 1200
Lafayette	145.050	W5DDL	TCP	1200
Lafayette	145.050	K5ARH-3	LAFBPQ	BPQ 1200
Lafayette	446.900	W5DDL	TCP	1200
Lafayette	446.900	K5ARH-3	LAFBPQ	BPQ 1200
Lake Charles	145.010	WA5VDM-1	LCH	Net 1200 SW LA ARC
Monroe	145.010	N5PXW-3	318323	Rose 1200
Ruston	145.010	W5HGT-2	318257	LA TechARC
Shreveport	145.010	N5JH-2	318996	ARCOS
Slideo	145.010	N5ISE-1	SIL	Net 1200
Sulphur	144.930	KB5BFV-3	SLBPQ	BPQ 1200
Sulphur	144.930	KB5BFV	LCHDX	DX Cluster 1200
Sulphur	145.070	KB5BFV-3	SLBPQ	BPQ 1200
Sulphur	145.070	KB5BFV	LCHDX	DX Cluster 1200
MINDEN-RUSTON				
Blackburn	145.070	KA5QXA	D	AARA
MONROE				
Bastrop	145.010	KE5L	m (RLI)	NELDA
Bastrop	145.010	KE5L-2	d	NELDA
Bastrop	145.010	KE5L-3	n 318281	NELDA
NATCHITOCHES				
Natchitoches	145.010	KA5CPD-1	dk	NAT KA5CPD
NEW ORLEANS				
Jefferson	430.550	WB5JEQ-1	dk	WB5JEQ
New Orleans	50.300	N5OMG	m	NO Emg Mgt
New Orleans	144.990	N5OMG	m	NO Emg Mgt
New Orleans	145.010	W5MCC-1	dn	MSY NO VHF
New Orleans	145.030	W5MCC-1	d	MSY NO VHF
New Orleans	430.550	WB5JEQ-1	D(19200)	WB5JEQ
New Orleans	446.100	N5OMG	m	NO Emg Mgt
SHREVEPORT				
Shreveport	145.010	KB5LE-3	m	ARCOS
Shreveport	145.010	N5JH-2	dnx 318996	RS ARCOS
Shreveport	145.050	KF5XV	dn	DX cls SARA
Shreveport	446.760	KB5LE-7	dnx 318001	RS ARCOS
WEST CENTRAL				
Leesville	145.010	WB5NAA-1	dk	LSV WB5NAA
Many	145.070	WB5NAA-2	d	MANY WB5NAA
MAINE				
Augusta	145.030	W1TLC-3	N	SANDHL W1TLC
Bangor	145.010	K1RQG-1	N	BGR1 K1RQG
Bangor	145.010	K1RQG	BBS	K1RQG
Bucksport	145.030	KW1Q-1	N	BGR3 KW1Q
Camden	145.030	W1HHO-2	N	CAM MARPA
Canton	145.070	NS1Z-13	N	CNTN WMPA
Fort Kent	145.010	W1TCF-1	N	W1TCF

Location	Output	Call	Notes	Sponsor
Fort Kent	145.030	W1TCF-2	N	W1TCF
Lincoln Cntr	145.030	KW1Q-3	N LIN	KW1Q
Manchester	144.930	WA1N	PKTCLS	YCCC
Newburgh	144.970	K1UO	PKTCLS	YCCC
Portland	145.030	N1SD-2	N PORT	MARPA
Rumford	145.090	NS1Z-10	N RUMF	WMPA
Rumford	145.090	NS1Z	BBS	NS1Z
Sanford	145.030	KQ1L-2	N SAN	MARPA
Scarborough	144.910	KD2EU	PKTCLS	YCCC

MARYLAND

Various	145.790	Various	WIDE	
Aberdeen	145.630	N3MBZ-2	APG	
Accokeek	145.030	WA3TAI		
Accokeek	224.520	WA3TAI		
Accokeek	441.000	WA3TAI		
Accokeek	446.075	WA3TAI		
Annapolis	7.089	KE6ET-8	IPANMD	
Annapolis	145.010	KE6ET-8	IPANMD	
Annapolis	145.050	N3HAZ-4	ANNAP2	
Annapolis	145.050	W3ZH		
Annapolis	145.570	KA3RFE-4	ANNAP	
Annapolis	145.690	KA3RFE-4	ANNAP	
Annapolis	224.520	W3ZH		
Annapolis	440.975	KA3RFE-4	ANNAP	
Annapolis	440.975	KE6ET-8	IPANMD	
Annapolis	440.975	N3HAZ-4	ANNAP2	
Aspen Hill	50.610	N3BBF-1	ASPEN	
Aspen Hill	145.090	N3BBF-1	ASPEN	
Aspen Hill	145.570	N3BBF-1	ASPEN	
Aspen Hill	223.580	N3BBF-1	ASPEN	
Aspen Hill	441.000	N3BBF-1	ASPEN	
Baltimore	145.010	KA3EBE		
Baltimore	145.050	W3GXT-5	BALTO	
Baltimore	145.050	KA3EBE		
Baltimore	224.520	W3GXT-10	BALT2	
Baltimore	441.000	KA3EBE		
Bowie	145.570	KE3Q		
Bowie	445.375	KE3Q		
Catoctin Mtn	145.630	K3NA		
Chester	145.010	K3ORC-2	KENTI	
Chester	440.975	K3ORC-3	KENTI3	
Chestertown	145.050	N3DOU-1	CHS	
Columbia	145.050	WB3V-2	BWI	
Columbia	145.090	AA2QX-2	CLMBIA	
Columbia	224.520	WB3V-2	BWI	
Columbia	440.975	WB3V-2	BWI	
Columbia	440.975	AA2QX-2	CLMBIA	
Cumberland	145.070	N8YIB-1	FBG1	
Cumberland	223.460	N8YIB-3	FBG3	
Cumberland	446.075	N8YIB-4	FBG4	
Easton	145.010	WA3GVI	EASTON	
Ellicott City	145.050	NB3P-5	HOCO	
Ellicott City	224.520	NB3P-5	HOCO	

580 Packet

MARYLAND

<i>Location</i>	<i>Output</i>	<i>Call</i>	<i>Notes</i>	<i>Sponsor</i>
Finksburg	145.610	WA3MEJ-2	FBURG	
Gaithersburg	145.050	W3INK-1	GBURG	
Gaithersburg	440.925	W3INK-1	GBURG	
Gaithersburg	441.000	W3INK-1	GBURG	
Gambrill Mtn	145.010	KA3VLG-7	FDRK	
Glenwood	145.590	W3LPL		
Glenwood	441.250	W3LPL		
Hagerstown	145.090	W3BRZ-9	HGN	
Jarrettsville	145.630	WA3DUR		
Knoxville	145.010	N3HYM-1	KNOX	
Knoxville	145.670	N3HYM-1	KNOX	
Knoxville	145.670	N3HYM-2	NTS	
Knoxville	223.540	N3HYM-1	KNOX	
Knoxville	223.540	N3HYM-2	NTS	
Knoxville	223.660	N3HYM-2	NTS	
Knoxville	446.075	N3HYM1-	KNOX	
Knoxville	446.075	N3HYM-2	NTS	
Laurel	145.030	W3VD-5	APLARC	
Lexington Park	145.010	K3HKI-4	PAX4	
Lexington Park	145.750	K3HKI-4	PAX4	
Lexington Park	440.975	K3HKI-4	PAX4	
Middle River	145.050	WB3FFV-2	MIDRIV	
Middle River	224.520	WB3FFV-2	MIDRIV	
Mt Airy	145.090	KA3T		
Mt Airy	223.540	KA3T		
Oakland	145.070	N3OWQ-7	G1NODE	
Ocean City	145.010	WA3ZNW-5	OCMD	
Parkville	145.050	N3NGB-2		
Patuxent River	145.070	W4OKW-1	PAX1	
Patuxent River	145.750	W4OKW-3	PAX2	
Pocomoke City	145.010	N3HVI-4	POCO1	
Pocomoke City	145.670	N3HVI-4	POCO1	
Prince Frederick	440.975	W4OKW-3	CALVRT	
Randallstown	145.050	WA3MEZ-2	3C500D	
Rising Sun	145.630	N3ONK-2	CECO	
Rockville	145.030	N3OKZ-5	MADRAS	
Rockville	145.030	WN3T-5	ROCKMD	
Rockville	145.510	N3RR		
Salisbury	145.010	N3ETP-1	SBY1	
Salisbury	145.030	NF3A-3	SBY	
Salisbury	145.030	KE4ARH		
Silver City	145.730	K3AF-7	DCSKY	
Silver Hill	145.070	K3AF	DCA	
Silver Hill	145.570	K3AF-2	DCA2	
Silver Hill	145.670	K3AF-4	DCA4	
Silver Hill	224.520	K3AF-1	DCA1	
Silver Hill	440.975	K3AF-6	DCA6	
Silver Hill	446.075	K3AF-3	DCA3	
Smithsburg	145.010	KD3O		
Smithsburg	145.090	KD3O		
Smithsburg	223.540	KD3O		
Smithsburg	446.075	KD3O		
Snow Hill	145.010	NK3T-2	SNWHLL	
Stevensville	145.050	K3UBC-9	KENT19	

MARYLAND-MASSACHUSETTS

<i>Location</i>	<i>Output</i>	<i>Call</i>	<i>Notes</i>	<i>Sponsor</i>
Stevensville	223.580	K3UBC-2	KENTI2	
Westminster	145.030	K3PZN		
Westminster	441.000	K3PZN		

MASSACHUSETTS

Adams	223.440	K1FFK-2	N WMA220	NOBARC
Amesbury	145.630	WZ1L-5	N POWOW	WZ1L
Amesbury	145.630	WZ1L	BBS BBSWZL	WZ1L
Andover	145.070	W1UU-4	N ANDOVR	W1UU
Andover	145.070	W1UU	BBS BBSUU	W1UU
Arlington	145.070	K1CF-1	N ARLNG1	MVARC
Bedfor	145.090	WA1PHY-1	BBS BBSPHY	WA1PHY
Bedford	145.090	WA1PHY-3	N BED	WA1PHY
Cambridge	145.630	W1AF	PKTCLS	YCCC
Cape Ann	145.630	W1RK	N CPEAN1	W1RK
Centerville	145.750	N1HOQ-7	N CDCN2C	N1HOQ
Centerville	145.750	N1HOQ	BBS 2CMBX	N1HOQ
Chester	144.990	K1MEA-2	N CHSTR	MTARA
Dennis	145.530	KQ1K-7	N DENNIS	KQ1K
Dennis	145.530	KQ1K	BBS SALT	KQ1K
Falmouth	145.010	WA1GPO-7	N FAL	WA1GPO
Fitchburg	145.070	KA1SRD-1	N FITCH	KA1SED
Fitchburg	145.070	KA1SRD	BBS BBSSRD	KA1SRD
Foxboro	145.010	WB1EMT-1	TCP IP	WB1EMT
Granville	145.010	WA1TPP-2	N GRNVL	WA1TPP
Granville	145.010	WA1TPP-2	BBS BBSTPP	WA1TPP
Granville	145.030	WA1TPP-2	N GRNVL	WA1TPP
Granville	145.070	WA1TPP-9	N BERK4	WA1TPP
Granville	145.090	WA1TPP-14	N BERK3	WA1TPP
Granville	223.480	WA1TPP-13	N BERK2	WA1TPP
Granville	446.075	WA1TPP-3	N RPTR BERK	WA1TPP
Groton	144.990	NO1A	PKTCLS	YCCC
Groton	145.650	NO1A	PKTCLS	YCCC
Harvard	144.950	K1EA	PKTCLS	YCCC
Harwichport	145.710	KC1KM-7	N HARWCH	KC1KM
Harwichport	145.710	KC1KM	BBS MOUSE	KC1KM
Hull	145.670	KA1UDX-1	TCP IP	KA1UDX
Lynn	145.050	WB1ERG-7	N LYNN	WB1ERG
Lynn	145.770	WB1ERG-7	N LYNN	WB1ERG
Lynn	145.770	WB1ERG	BBS BBSERG	WB1ERG
Marlboro	145.030	KA1OUI-3	N MMRA3	KA1OUI
Medford	145.790	WG1I-1	N MEDFD2	MVARC
Medford	145.790	WG1I-3	BBS BBSGI	MVARC
Needham	145.530	WA1FRK-1	TCP IP	WA1FRK
New Bedford	145.570	WA1OAJ	TCP IP	WA1OAJ
Newbury	145.630	KA1EDY-5	N NBY	CpAn ARC
Newbury	145.630	KA1EDY-1	BBS BBSEDY	CpAn ARC
Newton	145.770	KA1TUZ-1	N NEWTN1	MVARC
Northampton	145.050	K1MEA-1	N MTM	MTARA
Northampton	145.050	K1MEA-4	BBS BBSMTM	MTARA
Oakham	145.070	KA1OXQ-1	N OAKHAM	KA1OXQ
Osterville	145.070	WA1YKN-7	N CAPCOD	WA1YKN
Peru	145.690	AA1AS	PKTCLS	YCCC
Peru	223.440	AA1AS	PKTCLS	YCCC

582 Packet**MASSACHUSETTS-MISSOURI**

<i>Location</i>	<i>Output</i>	<i>Call</i>	<i>Notes</i>	<i>Sponsor</i>
Plymouth	144.990	NS1X-1	N PLYM	NS1N
Roslindale	145.690	WA1G	PKTCLS	YCCC
Sandwich	145.730	KC1UA-7	N SWL	KC1UA
Sandwich	145.730	KC1UA	BBS SWLBBS	KC1UA
Scituate	144.990	NS1N-5	N SCIT	NS1N
Scituate	144.990	NS1N	BBS BBSN	NS1N
Spencer	145.030	W1BIM	PKTCLS	YCCC
Spencer	145.090	W1BIM	PKTCLS	YCCC
Springfield	145.010	W1NY-1	N SPFLD	HCRA
Springfield	145.010	W1NY	BBS BBSWMA	HCRA
Springfield	223.480	W1NY-2	N SPFLD2	HCRA
Stoneham	446.725	N1HQB-1	TCP IP RPTR	N1HQB
Temple	145.050	N1EZD	N NCMA	N1EZD
Wakefield	145.010	N1CSI-1	N MBOS1	K1GUM
Wakefield	145.010	K1UGM	BBS BBSUGM	K1UGM
Wakefield	145.030	N1CSI-3	N MBOS3	K1UGM
Wenham	223.580	KC1PK-3	N NSHR22	KC1PK
Wenham	223.580	KC1PK-8	BBS BBSPK	KC1PK
Worcester	145.030	W1BIM-3	N WORC	CMARA

MICHIGAN**MICHIGAN - UPPER PENNINSULA**

Escanaba	145.010	WD8RTH	n MIESC	WD8RTH
Escanaba	145.630	WD8RTH	m	WD8RTH
Iron Mountain	145.010	WA8FXQ	n MIIMT	IMAPRC
Iron Mountain	145.420	WA8FXQ	n	IMAPRC
Iron Mountain	147.420	KC8VC	m IMTBBS	
Marquette	145.010	N8HLH	n MIMQT	HARA
Marquette	145.670	N8HLH	n	HARA

UPPER PENNINSULA EAST

Manistique	145.010	WA4HEI	n UPLINK	KE8KB
Sault St Marie	145.010	N8LYG	n MISSM	N8LYG

UPPER PENNINSULA WEST

Hancock	145.010	W8CDZ	n MICMX	CoprCtyRA
Hancock	145.090	W8CDZ	n	CoprCtyRA
Iron River	147.550	KE9D	n	IRARC
Winona	145.010	WD8IPG	n MIWIN	SARA

MINNESOTA

NO DATA WAS RECEIVED FROM THE FREQUENCY COORDINATOR OF THIS STATE. For further information please contact the Coordinator listed in the front of this book.

MISSISSIPPI

NO DATA WAS RECEIVED FROM THE FREQUENCY COORDINATOR OF THIS STATE. For further information please contact the Coordinator listed in the front of this book.

MISSOURI**MISSOURI**

Aurora 145.050 KF0RH-4 OARSMO OZARK ARS

MINIMAL DATA WAS RECEIVED FROM THE FREQUENCY COORDINATOR OF THIS STATE. For further information please contact the Coordinator listed in the front of this book.

<i>Location</i>	<i>Output</i>	<i>Call</i>	<i>Notes</i>	<i>Sponsor</i>
MONTANA				
EAST CENTRAL				
Glendive	145.010	N7OLN-1	dn e	LYARS
Miles City	145.010	N7DLK-3	dn	N7DLK
Neihart	145.010	N7AGP-4	dn	GFAARC
GREAT FALLS				
Great Falls	145.110	AA7PD	dx cls	
NORTH CENTRAL				
Chester	145.010	KC7NY-2	dn	KC7NY
Great Falls	145.110	N7SEE	dn	GFAARC
Great Falls	145.110	N7AGP-3	dnTheNET	GFAARC
Havre	145.110	KC7NY-1	dn	KC7NY
Sweetgrass	145.010	KC7NY-2	dn	KC7NY
NORTHEAST				
Fort Peck	145.010	N7FSH-2	d	VRC
Plentywood	145.010	KB7SDF-7	dn	HPARC
Whitetail	145.010	AA7YA-4	dn	NLARG
Wolf Point	145.010	WB7QDL-4	dn	PRC
NORTHWEST				
Big Fork	145.010	K9RTX-4	N	K9RTX
Big Fork	145.010	K9RTX-5	dn	PVARC
Libby	145.010	KE7TB-4	N-sun	KE7TB
Libby	145.010	W7BGP-1	dn	W7BGP
Thompson Falls	145.010	W7TQN-2	d	W7TQN
Thompson Falls	145.010	W7TQN-3	dn	W7TQN
SOUTH CENTRAL				
Big Sky	145.010	W7LR-5	DN	ERA
Bozeman	145.010	W7YB-7	dn	ERA
Bozeman	145.010	KC6UNN-2	dn	KC6UNN
Bozeman	145.090	W7YB-6	dn	ERA
Livingston	145.010	K7YD-5	dn	K7YD
SOUTHEAST				
Billings	145.070	K7PO-2	dne	K7PO
Boyes	145.010	N7DLK-4	dn	N7DLK
Coalwood	145.010	N7DLK-1	dn	N7DLK
Colstrip	145.010	N7DLK-2	dn	N7DLK
Hardin	145.010	KB7HS-1	dn	KB7HS
Red Lodge	145.010	K7PO-1	dn	K7PO
SOUTHWEST				
Butte	145.010	W7VNE-4	dn	AARC
Dillon	145.010	W7VNE-1	dn	AARC
Helena	144.970	WB7ETT-2	dn	CCARC
Helena	145.110	N7AGP-5	dn	N7AGP
WEST CENTRAL				
Missoula	145.490	WB7SFL-4	n-PKT	HARK
NEBRASKA				
STATEWIDE				
Statewide	145.010			
Statewide	145.030			
Statewide	145.050			
Statewide	145.070			
Statewide	145.090			
Statewide	147.555			

584 Packet
NEBRASKA-NEVADA

Location	Output	Call	Notes	Sponsor
FREMONT	144.910	WB0YWO	DX Cislink	WB0YWO
Hoskins	144.910	WB0YWO-8 dn OFKPCN		WB0YWO
Hoskins	144.910	WB0YWO	DX Cislink	WB0YWO
Hoskins	144.910	WB0YWO-8 dn OFKPCN		WB0YWO
Hoskins	144.910	WB0YWO	DX Cislink	WB0YWO
Hoskins	145.010	WB0YWO	DX Cisuser	WB0YWO
Hoskins	145.010	WB0YWO	DX Cisuser	WB0YWO
West Point	144.910	WB0YWO-9 dn WFTPCN		WB0YWO
OMAHA	144.910	KN0L	DX Cislink	KN0L
Omaha	147.510	KN0L	DX Cisuser	KN0L
Omaha	147.510	KN0L		KN0L
Omaha	223.840		dk 04DX	
Utah	145.050	N00FQ	dn SWITCH	EWETAN
Utah	145.090	N00FQ	dn SWITCH	EWETAN
Utah	147.555	N00FQ	dn SWITCH	EWETAN
Utah	223.840	N00FQ	dn SWITCH	EWETAN
NEVADA	145.090	K7WS-2	d	K7WS
Angel Peak	145.610	WATHXO-1	VEGAS	WATHXO
Mt Brock	145.010	K7WS-5	d	K7WS
PKT BBS	145.050	KA3IDN	LVBS bbs	KA3IDN
PKT BBS	439.000	KA3IDN	LVBS bbs	KA3IDN
PKT BBS	145.010	W17D	LVVBS bbs	W17D
PKT BBS	145.030	W17D	LVVBS bbs	W17D
PKT BBS	145.030	W17D	LVVBS bbs	W17D
PKT BBS	145.050	W17D	LVVBS bbs	W17D
PKT BBS	145.050	W17D	LVVBS bbs	W17D
PKT BBS	145.610	W17D	LVVBS bbs	W17D
PKT BBS	145.610	W17D	LVVBS bbs	W17D
PKT BBS	439.000	W17D	LVVBS bbs	W17D
PKT/APLINK	145.030	N0IA	NTSBS bbs	N0IA
PKT/APLINK	145.050	N0IA	NTSBS bbs	N0IA
PKT/APLINK	439.000	N0IA	NTSBS bbs	N0IA
S Mt Potosi	145.010	K7WS-1	d	K7WS
Tokop Peak	145.010	K7WS-3	d	K7WS
Topopah	145.010	WB7Z-1	d	WB7Z
Warm Springs	145.010	K7WS-4	d	K7WS
Xmas Tree Pass	145.010	K7WS-6	d	K7WS
BATTLE MOUNTAIN	145.010	WATHXO-3	N	EIKO ARC
Mt Lewis	145.070	N7NPB-1	M	N7NPB
Carson City	145.070	N7NPB-4	NL	N7NPB
Carson City	145.070	N7NPB-4	IL	N7NPB
ELKO	145.010	WATHXO-1	N	EIKO ARC
EIKO	145.010	N7WVZ	M	N7WVZ
EIKO	145.010	N7WVZ-5	N	N7WVZ
EIKO	145.070	N7XBM-3	N	EIKO ARC
EIKO	441.000	N7XBM-8	N	EIKO ARC
EIKO	441.500	N7XBM-6	N	EIKO ARC
Spring Creek	145.010	WB7BSP-1	N	EIKO ARC
Spring Creek	145.090	WATHXO-2	N	EIKO ARC

Location	Output	Call	Notes	Sponsor
ELY	145.010	WB7WTS-1	N	ENARS
Cave Mtn	145.010	N70JV	M	N80JV
Ely	145.010	N70JV-1	N	N70JV
Ely	145.010	WB7WTS-2	dn	WB7WTS
Ely	145.010	WB7WTS-1	dn	WB7WTS
Eureka	145.010	WB7WTS-3	N	ENARS
Eureka	145.010	WB7WTS-3	N	ENARS
FALLON	145.010	WB7WTS-3	dn	WB7WTS
Fallon	145.070	KC6RHO-4	NL	KC6RHO
Fallon	145.070	KC6RHO-4	NL	KC6RHO
Fallon	145.070	KC6RHO-4	IL	44.125
Fallon	145.070	KC6RHO-1	M	KC6RHO
JACKPOT	145.070	KC6RHO-1	M	KC6RHO
Jackpot	145.010	AB7CP-1	N	Eiko ARC
LAKE TAHOE	144.970	N8KHN-1	M	N8KHN
Incline Vlg	144.970	N8KHN-4	NL	N8KHN
Incline Vlg	144.970	N8KHN-4	IL	44.125
LAS VEGAS	145.090	K7WS-2	NL	K7WS
Las Vegas	145.010	W7D	M	W7D
Las Vegas	145.010	W7D	M	W7D
Las Vegas	145.010	W7D	NL	W7D
Las Vegas	145.030	W7D	M	W7D
Las Vegas	145.030	W7D	M	W7D
Las Vegas	145.030	N01A-1	NL	N01A
Las Vegas	145.030	N01A-1	NL	N01A
Las Vegas	145.070	W7D	M	W7D
Las Vegas	145.070	W7D	M	W7D
Las Vegas	145.070	W7D	NL	W7D
Las Vegas	145.090	KA31DN-1	NL	KA31DN
Las Vegas	145.610	W7D	M	W7D
Las Vegas	145.610	W7D	M	W7D
Las Vegas	145.610	W7D-1	NL	W7D
Las Vegas	439.000	KA31DN	M	KA31DN
Las Vegas	439.000	KA31DN-1	NL	KA31DN
Las Vegas	439.000	N01A	M	N01A
Las Vegas	439.000	N01A	NL	N01A
Las Vegas	439.000	N01A-1	NL	N01A
Las Vegas	439.000	N01A-1	NL	N01A
Las Vegas	145.100	K7WS-1	NL	K7WS
LAUGHLIN	145.030	K7WS	M	K7WS
Laughlin	145.030	K7WS-10	N	K7WS
Laughlin	145.090	K7WS-5	N	K7WS
NE CALIF	145.050	K6JKC-5	dn	LARA
Likely	145.050	K6BEVD-1	dn	LARA
Susanville	145.050	KJ6MD-2	dn	LARA
Susanville	145.050	KJ6MD-2	dn	LARA
NORTH CENTRAL	144.950	NFP-1	dn	EARC
Battle Mtn	145.010	WABWF-3	dn	EARC
Battle Mtn	145.010	W07I-1	N	W07I
Winnamucca	145.010	W07I-1	dn	W07I

586 Packet**NEVADA-NEW HAMPSHIRE**

<i>Location</i>	<i>Output</i>	<i>Call</i>	<i>Notes</i>	<i>Sponsor</i>
NORTHEAST				
Elko	145.010	WA7BWF-1	dn	EARC
Victoria Peak	145.010	WB7WTS-2	N	ENARS
Wells	145.010	N7XBM-1	dn	EARC
RENO				
Reno	144.970	KE7KD-10	M	KE7KD
Reno	144.970	KE7KD-1	NL	KE7KD
Reno	144.970	KE7KD-1	IL	44.125
Reno	144.970	N8KHN-2	NL	N8KHN
Reno	144.970	N8KHN-2	GIL	44.125
RENO/CARSON/FALLON				
Carson	147.360	N8KHN-3	NL	N8KHN
Sierra Springs	145.010	N7XBM-2	NL	Elko ARC
SIERRA/TAHOE				
Lake Tahoe	144.970	WA6EWV-3	dkm	TARA
Truckee	145.050	W7TA-3	den	SNARS
TONAPAH				
Tonapah	145.010	K7WS-3	NL	K7WS
WARM SPRINGS				
Warm Springs	145.010	K7WS-4	N	K7WS
WELLS				
Wells	145.010	N7BXM-1	N	Elko ARC
WEST CENTRAL				
Hawthorne	145.010	COREY	dn	WA6TLW
Reno	51.160	KI3V-3	dn	NVDX
Reno	144.950	KI3V-2	dn	NVDX
Reno	144.950	NF7P-3	dn	HSRG
Reno	145.010	TAHOE	dn	WA6TLW
Reno	145.050	W7TA-4	den	SNARS
Reno	146.580	NT7E-7	dn	NVDX
Reno	441.500	KI3V-4	dn	NVDX
Yerington	145.050	N7LPT-1	dn	N7LPT
YERINGTON				
Yerington	145.050	N7LPT-1	N	N7LPT
NEW HAMPSHIRE				
Amherst	145.070	KB1PJ-1	n AMHST1	KB1PJ
Amherst	145.070	KB1PJ	bbs BBSPJ	KB1PJ
Concord	145.030	WA1WOK-1	N NHOEM1	NHOEM
Concord	145.030	WA1WOK-3	BBS BBSWOK	NHOEM
Concord	145.570	K1BKE	N CENTNH	+CVRC
Concord	223.580	NR1N-2	N CONCRD	NR1N
Concord	223.580	WA1WOK-3	N NHOEM3	NHOEM
Deerfield	145.610	WA1HZK-5	N DERFLD	+WB1DSW
Exeter	144.930	NK1K	PKTCLS	YCCC
Gilford	145.090	N1DCT-3	N BELNAP	WA1WOK
Goffstown	145.030	N1FIL-4	N NHNET	DFQ SYS
Hanover	144.990	W1ET	N HANOVH	MAPRA
Hanover	144.990	W1ET-1	BBS BBSET	DCARC
Hollis	144.970	K1GQ	PKTCLS	YCCC
Keene	145.790	KA1BBG-1	N SWNH	+WA1ZYX
Keene	145.790	WA1YTW	BBS BBSYTW	WA1YTW
Keene	441.025	KA1BBG-4	N SWNHU	+WA1ZYX
Kingston	145.050	WB1DSW-5	N KNGSTN	WB1DSW

Packet 587
NEW HAMPSHIRE-NEW MEXICO

<i>Location</i>	<i>Output</i>	<i>Call</i>	<i>Notes</i>	<i>Sponsor</i>
Kingston	145.050	WB1DSW-1	BBS BBSDSW	WB1DSW
Littleton	145.090	K1UAQ-5	N NNH	K1UAQ
Mt Washington	145.010	W1HJF-1	N MWV	NHOEM
Nashua	144.990	KA1GOZ-9	N NASHUA	KA1GOZ
Nashua	144.990	KA1GOZ-1	BBS BBSGOZ	KA1GOZ
Nashua	145.070	KB4N	BBS BBSASH	KB4N
Plymouth	145.090	AE1T	BBS BBSPSC	AE1T
Rindge	145.710	K1XX	PKTCLS	YCCC
Windham	145.070	K1TR-1	N WNDHM1	K1TR
Windham	440.025	K1TR-2	N WNDHM2	K1TR
Windsor VT	145.750	WA1TLN-1	N VNH	MAPRA

NEW JERSEY

CUMBERLAND

Millville	145.010	WA2TPX	WA2TPX
-----------	---------	--------	--------

MINIMAL DATA WAS RECEIVED FROM THE FREQUENCY COORDINATOR OF THIS STATE. For further information please contact the Coordinator listed in the front of this book.

NEW MEXICO

Albuquerque	145.010	WS5N-2	ABQ2 Net 1200
Albuquerque	145.010	WB2ARS-6	ARQBBS BBS 1200
Albuquerque	145.010	WB2ARS-5	ABQN BPQ 1200
Albuquerque	145.050	WB2ARS-5	ABQN BPQ 1200
Albuquerque	145.050	WB2ARS-6	ARQBBS BBS 1200
Albuquerque	145.070	WB2ARS-6	ARQBBS BBS 1200
Albuquerque	145.070	WB2ARS-5	ABQN BPQ 1200
Albuquerque	440.100	WB2ARS-6	ARQBBS BBS 9600
Albuquerque	440.100	WB2ARS-5	ABQN BPQ 9600
Albuquerque	446.800	WB2ARS-6	ARQBBS BBS 1200
Albuquerque	446.800	WB2ARS-5	ABQN BPQ 1200
Angel Fire	145.010	N5LEM	AFNM Net 1200
Carlsbad	145.010	N5IST	CNMBBS BBS 1200
Carlsbad	145.010	N5IST-1	CNMLNK BPQ 1200
Carlsbad	145.090	N5IST-1	CNMLNK BPQ 1200
Dark Canyon	145.010	N5SOR-2	DKC TheNet+ 1200
Deming	145.010	WD5EZC-1	CLOUD Net 1200
Deming	145.010	WD5EZC-6	DMNE Net 1200
Elida	145.010	KA5BAT-3	505274 Rose 1200
Gallians Peak	145.010	WA5IHL-3	GALPK Net 1200
Hobbs	145.010	KA5SPY-1	HOB Net 1200
Las Cruces	145.070	K5DI	LCBBS BBS 1200
Las Cruces	145.070	K5DI-1	CRUCES Switch 1200
Las Cruces	223.400	K5DI-1	CRUCES Switch 1200
Las Cruces	445.100	K5DI-1	CRUCES Switch 1200
Nogal	145.010	WB5NQC	NOGBBS BBS 1200
Red River	145.010	N5OLP-2	RRNM Net 1200
Roswell	145.010	W2RRY-1	MAL Net 1200
San Jon	145.010	W5CXP-3	505357 Rose 1200
Sandia Peak	145.010	WA5IHL-4	SANDIA Net 1200
Sierra Grande	145.010	N5JDV-2	GRND Net 1200
Sunspot	145.010	N5KGP-1	SUNSPT Net 1200

588 Packet**NEW YORK-NORTH DAKOTA**

<i>Location</i>	<i>Output</i>	<i>Call</i>	<i>Notes</i>	<i>Sponsor</i>
NEW YORK				
BRONX				
Bronx	145.070	N2NSA-7	n	N2NSA
Bronx	145.510	N2NSA-4	bbs	N2NSA
Bronx	441.000	N2NSA-8	bbsf	N2NSA
NORTHEAST				
Lyon Mtn	145.010	W2UXC-1	N PLB	DOERS
Mineville	145.010	KT2M-1	N ESSEX	WA2UMX
Plattsburgh	144.910	W2UXC-9	N NYPLB	DOERS
Plattsburgh	144.910	KA2TCQ	G AMGATE	KA2TCQ
Plattsburgh	144.990	KD2AJ	M	KD2AJ

NORTH CAROLINA

NO DATA WAS RECEIVED FROM THE FREQUENCY COORDINATOR OF THIS STATE. For further information please contact the Coordinator listed in the front of this book.

NORTH DAKOTA**NORTHEAST CENTRAL**

Maddock	145.010	KF0HR-5	n NDMAD	BC ARC
Petersburg	145.010	KD0EM-1	n NDPET	RC ARC
St John	145.010	N0GUV-1	n NDtm	WC0M
St John	441.000	N0GUV-4	NDtm	WC0M
Wolford	145.010	WC0M-1	n NDWFD	WC0M

NORTHEAST

Grand Forks	145.010	WA0JXT-1	n NDGF	GF Pkt Grp
Grand Forks	145.010	WA0JXT	BBS m	
Grand Forks#	147.525	ND1H	n	NMDXA
Mayville	145.010	W0KZU-1	n NDMAY	GRARC
Pembina	145.010	WC0M-8	n NDPMB	WC0M

NORTHWEST

New Town	145.010	W0TUP-2	dn NDBEL	W0TUP
Noonan	145.010	WB0CMT-1	n NDNOON	WB0CMT
Williston	145.010	WB7PAP-1	n NDWIL	WB7PAP

NORTHWEST CENTRAL

Roseglen	145.010	W0TUP-5	dn NDROSE	W0TUP
Ryder	145.010	N0IYN-1	dn NDRYDR	N0IYN

SOUTHEAST CENTRAL

Carrington	145.010	WB0VHW-1	n NDCAR	WB0VHW
Cooperstown	145.010	KA0OFF-1	n NDCCOOP	KA0OFF
Jamestown	145.010	N0COU	m JAMBBS	N0COU
Lehr	145.010	AA0HL-1	n NDLEHR	AA0HL

SOUTHEAST

Fargo	145.010	W0ILO-1	n NDFM	RRRA
Fargo	145.010	W0ILO	gm RRRRA	RRRA
Fargo	145.090	W0ILO	gm RRRRA	RRRA
Fargo	145.090	W0ILO-1	n NDFM	RRRA
Fargo	441.000	W0ILO	gm RRRRA	RRRA
Fargo	441.000	W0ILO-1	n NDFM	RRRA
Valley City	145.010	WD0ABO-1	n NDVC	BC ARC

SOUTHEAST CENTRAL

Fredonia	145.010	AA0HL-2	n NDFRED	AA0HL
----------	---------	---------	----------	-------

SOUTHWEST

Amidon	145.010	WD0DAJ-2	n NDWB	TRARC
--------	---------	----------	--------	-------

Location	Output	Call	Notes	Sponsor
Dickinson	145.010	WDØDAJ-1	n NDDIK	TRARC
SOUTHWEST CENTRAL				
Bismarck	145.010	WØZRT-1	n NDBIS	CDARC
Center	145.010	KEØVF-1	n NDCNTR	KEØVF
Wing	145.010	WØZRT-2	n NDWING	CDARC
OHIO				
Youngstown	145.030	W8QLY-2	m bbs	MVARA
CUYAHOGA				
Cleveland	145.010	WB8CQR-1	n CLE1	LEARA
Cleveland	145.050	WB8CQR-5	n CLE5	LEARA
Cleveland	223.700	WB8CQR-10	n CLE220	LEARA
North Olmsted	145.730	NO8M	AekCfmNCARC	NCARC
North Olmsted	145.730	NO8M-2	n CLEW	NCARC
North Olmsted	223.700	NO8M	AekCfmNCARC	NCARC
North Olmsted	223.700	NO8M-2	n CLEW	NCARC
North Olmsted	446.485	NO8M	AekCfmNCARC	NCARC
North Olmsted	446.485	NO8M-2	n CLEW	NCARC
DEFIANCE				
Defiance	145.010	WB8OMG	denCfmDFIBBS	WB8OMG
Defiance	145.010	WB8OMG-7	ni DFI	WB8OMG
Defiance	223.660	WB8OMG	denCfmDFIBBS	WB8OMG
Defiance	223.660	WB8OMG-7	ni DFI	WB8OMG
Defiance	441.300	WB8OMG	denCfmDFIBBS	WB8OMG
Defiance	441.300	WB8OMG-7	ni DFI	WB8OMG
FAIRFIELD				
Lancaster	145.050	N8PCY	n HOCK	HVARA
Lancaster	145.050	N8PCY	Cfdgm HVBBS	HVARA
GALLIA				
Gallipolis	145.030	N8PRV	Cf m GALBBA	N8PRV
HAMILTON				
Cincinnati	145.010	N8LHG	CfdegmLHGBBS	N8LHG
Cincinnati	223.440	N8LHG	CfdegmLHGBBS	N8LHG
Rossmoyne	145.010	N8LHG-1	n IPChatROS01	N8LHG
Rossmoyne	223.440	N8LHG-2	n IP Chat ROS220	N8LHG
HURON				
Norwalk	145.630	WB8LLY	ACfeIPmnRWx EMA39	HCEMA
Norwalk	145.630	WB8LLY-1	n IP Chat NWKSW	HCEMA
Norwalk	223.560	WB8LLY	ACfeIPmnRx EMA39	HCEMA
Norwalk	223.560	WB8LLY-2	n IPChatNWK22	HCEMA
JACKSON				
Jackson	145.010	KA8DRR	A m JAKBBS	JCPG
Jackson	145.010	KA8DRR-1	n JAK	JCPG
Jackson	147.570	KA8DRR	A m JAKBBS	JCPG
Jackson	223.660	KA8DRR	A m JAKBBS	JCPG
MEIGS				
Pomeroy	145.050	WM8D	CfemRCOPBBS	WM8D
Pomeroy	145.050	WM8D	n COPS	WM8D
MONTGOMERY				
Dayton	145.770	NC8Q	dlnm DAYBBS	NC8Q

590 Packet
OHIO-OKLAHOMA

<i>Location</i>	<i>Output</i>	<i>Call</i>	<i>Notes</i>	<i>Sponsor</i>
Dayton	223.400	NC8Q	dImn DAYBBS	NC8Q
Dayton	223.400	NC8Q-1	n DAYLAN	NC8Q
Dayton	223.660	NC8Q	dImn DAYBBS	NC8Q
Dayton	223.660	NC8Q-1	n DAYLAN	NC8Q
Dayton	446.990	NC8Q	dImn DAYBBS	NC8Q
Dayton	446.990	NC8Q-1	n DAYLAN	NC8Q
MORROW				
Mt Gilead	145.070	WN7C	CfCSdeklmn MTGBBS	WN7C
Mt Gilead	145.070	WN7C-3	n IP MTG	WN7C
Mt Gilead	145.520	WN7C	CfCSdeklmn MTGBBS	WN7C
Mt Gilead	145.520	WN7C-3	n IP MTG	WN7C
PORTAGE				
Ravenna	145.730	K8EIW-8	n RAV	K8EIW
SANDUSKY				
Bellevue	145.630	N8IVX-1	n IP Chat YORKSW	CLEDO
Bellevue	223.560	N8IVX-2	n IP Chat YORK22	CLEDO
Woodville	145.630	N8UWS-1	n IP Chat WOODSW	CLEDO
Woodville	223.110	N8UWS-2	n IP Chat WOOD22	CLEDO
SENECA				
Tiffin	145.730	N8UOQ	dCfgm SENBBS	N8UOQ
Tiffin	145.730	N8UOQ-1	n SENECA	N8UOQ
STARK				
Canton	145.010	K8EIW-3	n CAN	K8EIW
Canton	223.680	K8EIW-5	n CAN220	K8EIW
SUMMIT				
Akron	145.010	K8EIW-1	n AKR	K8EIW
Akron	145.010	WB8BII-1	n AKRON	K8EIW
Akron	145.050	WB8BII-1	n AKRON	K8EIW
Akron	145.620	WB8BII-1	n AKRON	K8EIW
Akron	223.720	W8UPD	n g UAKRON	UARC
Cuyahoga Falls	145.010	WB8BII	C f e k n l m AKRBBS	K8EIW
WAYNE				
Wooster	145.050	K8EIW-13	n WAYNE	K8EIW
OKLAHOMA				
OKLAHOMA				
Ada	145.010	WB5NBA-1	ADA Net 1200	
Ardmore	145.010	WA5YOM-5	405226 Rose 1200	
Choctaw	145.690	AB5H	CHOCTAW TexNet 1200	
Clayton	145.090	W5CUQ	CLAYTONTexNet 1200PCARC	
El Reno	145.010	AC5C-1	ELRO Net 1200	
El Reno	145.010	AC5C-5	405262 Rose 1200	
El Reno	145.070	AC5C-1	ELRO7 Net 1200	
Elk City	145.010	WB5FBU	ELK Net 1200	
Ft Gibson	145.010	WB5AOH	FTGIBSN TexNet 1200	
Gruver	145.010	KY5C-3	GRVR Switch 1200	
Guymon	145.010	N5MOG-2	GUY Net 1200	

Packet 591
OKLAHOMA-OREGON

<i>Location</i>	<i>Output</i>	<i>Call</i>	<i>Notes</i>	<i>Sponsor</i>
Lawton	145.010	WJ5Y-5	405248 Rose 1200	
Lindsay	145.010	KG5FV-2	LDSY 2pt 1200	
Lindsay	430.550	KG5FV-3	#LDSY 2pt 1200	
Midwest City	145.010	K5JB-5	405732 Rose 1200	
Moore	145.010	NØELS-5	405799 Rose 1200	
Muskogee	145.050	WA5VMS	MKOTST TexNet 1200	
Muskogee	145.090	W5EJK	MUSKOGE TexNet 1200	MARC
Muskogee	145.090	WB5AOH	BBS 1200	
Noble	145.010	WD5IAT-5	405872 Rose 1200	
Pauls Valley	145.010	WB5CQU-5	405238 Rose 1200	
Poteau	144.910	W5ANR	FTSMITH TexNet 1200	
Velma	145.010	KB5QJR-5	405444 Rose 1200	
Woodward	145.010	KD5JR-1	WRD Net 1200	

OREGON

STATEWIDE

Statewide	145.010	TEST	pkt test	ORRC
-----------	---------	------	----------	------

CENTRAL

Aisea	144.930	N7FGF	n kbd	N7FGF
Aisea	145.030	W7EXH	n	W7EXH
Corvallis	144.920	WG7J	m	WG7J
Corvallis	144.990	K7UYX	n	OSUARC
Corvallis	223.580	K7UYX	ln	OSUARC
Eugene	144.990	N7DXT	mn	N7DXT
Eugene	145.070	W7BH	n	LCEOC
Eugene	223.420	W7EXH	ln	W7EXH
Eugene	430.250	W7EXH	n	W7EXH
Eugene#	145.690	KO7N	nm DX Cls	KO7N
Lebanon	144.970	KA7UPD	n	KA7UPD
Lyons	223.420	KA7UPD	ln	KA7UPD
Oakridge	144.930	W7EXH	n kbd	W7EXH
Salem#	145.670	N7AVK	nm DX Cls	N7AVK

NORTH CENTRAL

Estacada	51.700	N7VYN	mn	N7VYN
Gresham	144.970	N7QDN	mn	N7QDN
Gresham	145.070	KA7AGH	mn	KA7AGH
Gresham	430.450	N7QDN	lmn	N7QDN
Gresham	441.000	N7QDN	lmn	N7QDN
Hillsboro	144.950	WA7EES	mn	WA7EES
King City	144.940	N7TRY	mn	N7TRY
King City	145.090	N7TRY	mn	N7TRY
Mt Hood	145.050	KB7DBD	mn	KB7DBD
Portland	144.960	KB7KBT	mn	KB7KBT
Portland	144.980	K7IQI	mn	K7IQI
Portland	145.020	KB7KBT	mn	KB7KBT
Portland	145.040	KG7PV	n	KG7PV
Portland	145.070	KA7AGH	n	KA7AGH
Portland	145.630	K7IQI	mn	K7IQI
Portland	223.700	KB7KBT	ln	KB7KBT
Portland	223.720	K7IQI	ln	K7IQI
Portland	430.950	KB7KBT	lmn	KB7KBT
Portland	441.000	KB7KBT	lmn	KB7KBT
Portland	441.500	K7IQI	lmn	K7IQI

**592 Packet
OREGON**

<i>Location</i>	<i>Output</i>	<i>Call</i>	<i>Notes</i>	<i>Sponsor</i>
Portland	441.525	KB7KBT	lmn	KB7KBT
Portland#	145.610	W7AC	nm DX Cls	W7AC
Portland#	145.710	N0JO	nm DX Cls	N0JO
Sandy	145.050	KB7DBD	mn	KB7UV
Sandy	145.050	N7THJ	m	N7THJ
Sandy	145.530	KB7DBD	mn	KB7DBD
West Linn	144.910	W0RLI	mn	W0RLI
West Linn	223.560	W0RLI	ln	W0RLI
West Linn	430.450	W0RLI	lmn	W0RLI
West Linn	434.950	W0RLI	lmn	W0RLI
West Linn	440.975	W0RLI	lmn	W0RLI
West Linn	441.025	W0RLI	lmn	W0RLI
NORTH COAST				
Astoria	223.480	W7FBM	ln	W7FBM
Hebo	145.030	N7UQW	n	TCEM
Newport	145.090	W7VTW	mn	LCES
Newport	223.420	W7VTW	ln	LCES
Newport	430.150	W7VTW	ln	LCES
Newport	430.150	W7VTW	ln	LCES
NORTHEAST				
Tollgate	144.950	WA7HJV	n	WA7HJV
Tollgate	223.460	WA7HJV	ln	WA7HJV
SOUTH				
Longview	145.090	K7ZVV	n	K7ZVV
Longview	222.240	K7ZVV	ln	K7ZVV
Longview	223.480	K7ZVV	ln	K7ZVV
Vancouver#	145.690	WR7D	nm DX Cls	WR7D
Washougal	441.000	AA7BD	ln	AA7BD
SOUTH CENTRAL				
Ashland	223.480	WD4ECK	ln	SOAPRA
Grants Pass	144.930	WB6YQP	n kbd	WB6YQP
Grants Pass	144.950	WB6YQP	n	WB6YQP
Grants Pass	145.070	WB7VMS	mn	WB7VMS
Grants Pass	223.400	WB7VMS	ln	WB7VMS
Grants Pass	223.400	WB6YQP	ln	WB6YQP
Grants Pass	441.050	WB6YQP	ln	WB6YQP
Medford	144.930	WB7FAB	n kbd	SOAPRA
Medford	145.030	W7OEK	mn	RVARC
Medford	145.070	WB7BPI	n	SOAPRA
Medford	223.480	WB7BPI	ln	SOAPRA
Murphy	223.480	WB7VMS	ln	WB7VMS
Roseburg	144.910	WB7AHN	n	KB7AHN
Talent	144.950	WB7AWL	mn	WB7AWL
SOUTH COAST				
Brookings	144.950	N6OJD	n	BEPR
Florence	144.950	N7NNA	n	OCERI
Florence	223.420	N7NNA	ln	OCERI
Port Orford	144.950	N6OJD	n	CCES
SOUTHEAST				
Bend	145.030	K7YLO	n	K7YLO
Keno	144.930	NV7N 1	n kbd	NV7N
Keno	145.050	K7DDI	n	NV7N
Klamath Falls	224.950	NV7N	ln	KFPG

Packet 593
PENNSYLVANIA

<i>Location</i>	<i>Output</i>	<i>Call</i>	<i>Notes</i>	<i>Sponsor</i>
PENNSYLVANIA				
ALTOONA				
Altoona	145.050	NR3T-5	n g jstlan	Blair Co
Altoona#	147.500	NR3T-1	n g altlan	Blair Co
BEAVER				
Aliquippa	145.070	USAIR	k	K3OIW
Aliquippa	145.090	K3OIW	m	DCBC
Aliquippa	145.750	N3IPW-9	n g mega	N3IPW
Aliquippa	146.475	K3OIW	m	DCBC/
N3ALL				
Aliquippa	223.400	N3IPW-9	n g mega	N3IPW
Beaver Falls	145.030	WB3AAF-1	d	WB3AAF
Freedom	224.560	N3IRI	d	N3IPW
BUCKS				
Perkasie	144.950	K3WW		Frankford
Warminster	145.010	K3NAL		NADC ARC
CENTRAL				
Lewistown	145.010	K3KDK-1	n mifco	
K3KDK,K3CM				
Lewistown	145.010	N3KFY	m tcp/ip bbsjv	N3KFY
Lock Haven	145.010	K3QFW-2	n g lhv2	K3QFW
St College	145.010	K3CR-1	n psu	Penn StARC
St College#	147.570	K3CR-2	n psulan	Penn StARC
St College#	147.670	W3YA	m	NittanyARC
Tussy Mtn	145.010	WO3T-1	n lt	+WY3R/
NJ3N				
CHESTER				
Valley Forge	145.510	W3PHL	d	PARA
Valley Forge	441.000	W3PHL	d	PARA
CUMBERLAND				
Mount Holly	145.010	WA3KXG		CPRA
DAUPHIN				
Harrisburg	145.010	AK3P		CPRA
Harrisburg	145.010	WA3KXG		CPRA
DELAWARE				
Paoli	145.090	WB3JOE		Mid Atl RC
ERIE				
Erie	145.010	K3IVG-3	n	K3IVG
Erie	145.010	NM3G	m	NM3G
Erie	145.750	WB3DWL-1	k	GANNON U
Erie	145.750	WB3DWL-2	m	GANNON U
Girard	144.930	K3TUP	dx cluster	K3TUP
JOHNSTOWN				
Ebensburg	145.050	W3SYY	m	Cambria Co
Johnstown	144.930	W3SNN-3	n jstdx	Cambria Co
Johnstown	145.050	N3FQP-1	n jst05	Cambria Co
Johnstown#	147.500	N3FQQ-1	n jst500	Cambria Co
JUNIATA				
Mifflintown	145.010	KI3D		Tuscarora
LANCASTER				
Elizabethstown	145.070	N3FPK		KPC
LYCOMING				
Williamsport	145.010	K3QFW		K3QFW
Williamsport	145.010	W3AVK		WBrPaAssn

594 Packet
PENNSYLVANIA

<i>Location</i>	<i>Output</i>	<i>Call</i>	<i>Notes</i>	<i>Sponsor</i>
MONTGOMERY				
Blue Bell	145.090	WA3TSW		Unisys ARC
Horsham	145.090	WA3TSW		WA3TSW
Huntingdon Vly	145.010	WA3YUE		WA3YLE
NORTH CENTRAL				
Clearfield	144.950	N3IES-3	n g cflan	N3IES
Clearfield	145.030	N3IES-2	n clf	N3IES
Dubois	144.950	K3MD	m	K3MD
Dubois	145.010	WA3UFN-1	n duj	WA3UFN
Dubois	145.030	K3MD	m	K3MD
Emporium	145.010	N3FYD-1	n g emp	CmrnCoARC
Emporium	145.030	WA3WPS-2	n g emp03	CmrnCoARC
Emporium	145.030	WA3WPS	m	CmrnCoARC
Potter County	145.030	NG3W-4	n g	NG3W
NORTHAMPTON				
Easton	144.970	N3ELM		N3ELM
NORTHWEST				
Franklin	145.690	N3BAT-2	n	N3BAT
Greenville	145.690	KA3LUN-1	k	KA3LUN
Guys Mills	145.690	W3MIE-1	k	CrawfrdARS
Meadville	145.690	WA3ZCA	m	CrawfrdARS
Mercer	145.730	W3LIF	n mercer	MercerCARC
Oil City	145.690	N3BDJ	d	N3BDJ
Warren	144.990	KA3SFC-3	n g	+N3KGK
Warren	145.010	KA3SFC-3	n g	+N3KGK
Warren	145.050	KA3SFC-5	n g	+N3KGK
Warren	145.050	KA3SFC	m	+N3KGK
Warren#	144.900	KA3SFC-2	n g	+N3KGK
PHILADELPHIA				
Phila/Cntr Cty	144.990	K3LDD		PECo ARC
PITTSBURGH				
Apollo	145.710	K3VRU-7	k	K3VRU
Belle Vernon	144.950	N3LAQ-7	k g	N3LAQ
Belle Vernon	144.950	N3HZS-1	k	N3HZS
Belle Vernon	144.950	KE3KZ-8	n	KE3KZ
Carnegie	145.070	W3KWH	d	SCARC
Elizabeth	145.690	WA3IOU	m n	+LHVHFS
Gibsonia	444.350	W2XO	m rptr	W2XO
Gibsonia#	147.585	W2XO	m tcp/ip	W2XO
Leechburg	144.990	WA3JVG-1	n	WA3JVG
Lower Burrell	145.710	KA3NVP	m	KA3NVP
Lower Burrell	430.550	KA3NVP	m	KA3NVP
Lower Burrell	444.350	KA3NVP	m	KA3NVP
Lower Burrell#	147.585	KA3NVP	tcp/ip	KA3NVP
Monroeville	144.990	KC3ET-1	n chat	TRARC
Monroeville	145.710	KE3EE-1	n	KE3EE
Mt Pleasant	145.030	KA3JSD-3	n mtp	KA3JSD
Mt Pleasant	145.030	KA3JSD	m chat	KA3JSD
Mt Pleasant#	147.585	KA3JSD	exp m tcp/ip	KA3JSD
N Kensington	145.710	K3MJW-12	chat	SkyviewARS
Natrona Hts	145.770	AD8J-2	dx cluster	WPADXA
Natrona Hts	446.075	AD8J-2	dx cluster	WPADXA
Pgh/Bluff	144.970	WB3BOI	ngt exp	DuqueUARC
Pgh/Mt Wash	144.910	WA3BAK	m	GPVHFS

PENNSYLVANIA-PUERTO RICO

Location	Output	Call	Notes	Sponsor
Pgh/Mt Wash	144.910	WA3BAK-1	d	GPVHFS
Pgh/N Hills	144.930	AD8J	dx	
Pgh/N Hills	446.075	AD8J	dx	
Pgh/Riverview	145.790	KD3AI	m exp	KD3AI
			1200/9600 bd	
Verona	144.910	KA3RWP	m	KA3RWP
W Mifflin	144.970	NQ3U-1	n g chat	KC3ETW3GUL
W Mifflin	144.990	KC3ET	m	KC3ET
W Mifflin	430.550	KC3ET-4	ngexp 9600 bd	KC3ET
Wexford	145.070	W3IXR	m	W3IXR
SNYDER				
Middleburg	145.070	KD3KR		KD3KR
SOUTH CENTRAL				
Bedford	145.050	K3SAK-7	n bckn	BedfrdCARS
Blue Knob Mtn#	147.500	NU3T-1	n bk	BKRA
SOUTHWEST				
Boswell	145.030	N3GTO	m	N3GTO
Boswell	145.030	N3GTO-3	n #bwl	N3GTO
Chestnut Ridge	145.690	K3FQI-8	n rchl	LHVHFS
Connellsville	145.690	K3FQI-6	n	CCARC
Fallowfield Twp	144.950	W3CSL	m g c	MonessnARC
Meyersdale	145.690	WV3A-2	n hmft	AHRA
Seven Springs	145.690	N3IAT-1	n lmt	AHR/WA3IOU
Smithfield	145.690	KC3YR-9	n chux	KC3YR
Somerset	145.030	NJ3T-2	n smst	SCARCRACES
Uniontown	145.690	W3PIE-1	n uarc	UniontnARC
Washington	145.010	W3CYO-2	n	W3CYO
SULLIVAN				
Laporte	145.010	K3QFW		K3QFW
Laporte	145.070	K3QFW		K3QFW
WAYNE				
Pleasant Mtn	145.050	WB2YGA	d e l	WB2YGA
WEST CENTRAL				
Branchton	145.690	WA3YWU	d	WA3YWU
Evans City	145.070	N3BJY	n evans	N3BJY
Homer City	145.030	W3BMD-3	n ind	IndianaARC
Homer City	145.770	N3NAV	n dx dujd	+K3MD
Karns City	145.690	W3UDX	m tcp/ip chat	ButlrCoARC
YORK				
Red Lion	145.030	K3VDB		K3VDB
York	145.050	W3HZU	d	Keystone
York	145.650	KB3YS	d	KB3YS
PUERTO RICO				
CENTRAL SOUTH				
Jayuya	145.030	KP4TE	o (dm)	SPP
Villalba	145.010	NP4AT	(d)	
EAST				
Aguas Buenas	145.090	WP4CNU	(d)	
Fajardo	145.070	WP4YP	o (d)	SPP
NORTH				
Rio Piedras	145.030	WP4K	o (dm)	
SOUTH				
Villalba	145.050	WP4AFF	(d)	

596 Packet

PUERTO RICO-SOUTH CAROLINA

Location	Output	Call	Notes	Sponsor
WEST				
Aguadilla	145.070	KP4EHE	o (dm)	SPP
Maricao	145.010	KP4BKY	(d)	
RHODE ISLAND				
Cranston	145.090	KC1CE	BBS BBS1CE	KC1CE
Cranston	145.090	KC1CE-7	N WCRANS	KC1CE
Cranston	223.400	KA1RCI-1	N PVD	OSARG
Cranston	223.460	KC1CE-7	N WCRANS	KC1CE
Cranston	440.700	KC1CE-7	N WCRANS	KC1CE
E Providence	145.030	KA1WNB-7	N EPROV	KA1WNB
E Providence	223.460	KA1WNB-7	N EPROV	KA1WNB
Lincoln	145.050	KA1RCI	BBS BBSRCI	KA1RCI
Lincoln	145.050	KA1RCI-7	N LINCON	KA1RCI
Lincoln	145.730	KA1RCI-8	TCP IP IPRCI	KA1RCI
Lincoln	146.205	KA1RCI-8	TCP IP RPTR	KA1RCI
Lincoln	223.400	KA1RCI	BBS BBSRCI	KA1RCI
Lincoln	223.400	KA1RCI-7	N LINCON	KA1RCI
Lincoln	223.670	KA1RCI	BBS BBSRCI	KA1RCI
Lincoln	223.670	KA1RCI-7	N LINCON	KA1RCI
Lincoln	440.700	KA1RCI	BBS BBSRCI	KA1RCI
Lincoln	440.700	KA1RCI-7	N LINCON	KA1RCI
Lincoln	449.125	KA1RCI-8	TCPIP IPRCI	KA1RCI
N Scituate	144.970	NE1R	PKTCLS	YCCC
Providence	145.050	K1AD	N RI	BROWN RC
Providence	223.670	K1AD-2	N RI220	BROWN RC
Providence	447.000	K1AD-6	N RI6	BROWN RC

SOUTH CAROLINA

Statewide	145.010		bbsf	
Statewide	145.050		rose	
Statewide	145.770	N/A	kybd	
Statewide	223.400		bbsf	
Statewide	445.450		bbsf	
Aiken	145.010	KD4BOP-2	AIKSC n	
Aiken	145.070	KD4BOP	AIKBBS bbs	
Beaufort	145.010	W1WXS-9	BFT n	
Beaufort	145.010	KD4FJ	BFTBBS bbs	
Beaufort	145.010	KD4FJ	BFT n	
Beaufort	223.400	KD4FJ	bbsf	
Beaufort	223.400	W1WXS-8	BFT n	
Caesars Head	145.070	W4NYK-7	GSP7 n	
Catawba	223.400	KD4LBV-5	CAT220 n	
Charleston/ Givhans	145.730	N4CII	bbs	
Charleston/ Givhans	223.400	N4CII	bbsf	
Charleston/ Goose Creek	145.610	KO4BR-5	CHSN dx	
Charleston/ Goose Creek	223.680	KO4BR-5	CHSN	
Charleston/ James Island	145.730	N4CII-3	TARC n	
Charleston/ Moncks Corner	145.730	KN4IM-5	CHS n	

Packet 597
SOUTH CAROLINA

<i>Location</i>	<i>Output</i>	<i>Call</i>	<i>Notes</i>	<i>Sponsor</i>
Charleston/North	14.105	KN4IM-7	n	
Charleston/North	145.730	KN4IM-7	kybd	
Cold Point	145.010	N4VJH-1	SCLUX1 n	
Columbia	144.970	K4AVU	dx	
Columbia	145.030	KC4GYM	COLBBS bbs	
Columbia	147.475	KO4BR	dx	
Columbia	223.400	KC4GYM	bbsf	
Columbia	446.450	KC4GYM	bbs	
Columbia/Cayce	145.030	KD4KHA-3	CAE n	
Columbia/Cayce	223.400	KD4KHA-2	CAE220 n	
Columbia/Cayce	446.450	KD4KHA-4	CAE440 n	
Columbia/Gilbert	223.400	KC4GYM-2	GIL220 n	
Columbia/Gilbert	446.450	KC4GYM-4	GIL440 n	
Columbia/Irmo	145.050	N4YXZ-5	rose	
Conway	145.730	KC4KNF-2	bbs	
Elko	145.770	WA4OMM-7	ELKO kybd	
Florence	145.730	K4QO-5	FLO n	
Florence	147.580	N/A	dx	
Fort Jackson	145.770	WA2GYM-7	JAX kybd	
Graniteville	145.750	KD4JFP-5	GVD n	
Gray Court	145.010	WV4B-1	GRD1 bbs	
Gray Court	145.070	WV4B-1	GRD7 n	
Gray Court	223.400	WV4B-4	GRD220 n	
Greenville	145.070	N9FTV	ROMEGB bbs	
Greenwood	145.010	N3BAF	GRDBBS bbs	
Greenwood	145.010	N3BAF-1	GRD n	
Inman	145.010	AL7OO-1	INMSC n	
Inman	145.670	AL7OO-1	INMSC n	
Inman	145.670	AL7OO	INMBBS bbs	
Inman	446.500	AL7OO-1	INMSC n	
Lancaster	145.030	KD4DVT	bbs	
Lancaster	223.400	KD4DVT	bbsf	
Little Mountain	145.030	N4QWL-3	LTM n	
Little Mountain	223.400	N4QWL-2	LTM220 n	
Little Mountain	446.450	N4QWL-4	LTM440 n	
Ninty Six	145.050	WV4B-5	SFT5 n	
Ninty Six	223.400	WV4B-2	SFT220 n	
Ninty Six	145.070	WV4B-3	SFT3 n	
Orangeburg	145.610	KO4BR-15	OGB dx	
Orangeburg	223.680	KO4BR-15	OGB dv	
Pageland	145.770	WB4QOC-8	PSC kybd	
Perry	145.010	KD4JFP	bbs	
Perry	145.750	KD4JFP	PERBBS bbs	
Perry	223.400	KD4JFP	bbsf	
Perry	446.450	KD4JFP	bbs	
Pickens	145.670	KD4BSL	bbs	
Pickens	145.670	KO4MZ-1	PKZSC n	
St Mathews	145.050	N4MWS-5	rose	
St Mathews	223.400	N/A	STM220 n	
Summerville	145.730	KN4IM-7	n	
Sumter	145.710	KD4HTU-3	SMS n	
Sumter	145.730	KD4HTU-1	bbs	
Sumter	223.400	KD4HTU-1	bbsf	
Sumter	223.400	KC4VMB-2	SMS220 n	

598 Packet**SOUTH CAROLINA-TEXAS**

<i>Location</i>	<i>Output</i>	<i>Call</i>	<i>Notes</i>	<i>Sponsor</i>
Sumter	223.400	KD4HTU-?	SMSBBS bbsf	
Sumter	446.450	KD4HTU-?	SMSBBS bbs	
Sumter	446.450	KD4HTU-2	SMS440 n	
Sumter/Shaw AFB	14.630	KD4GBA-5	SSC n	
Sumter/Shaw AFB	145.630	KD4GBA-?	GBABBS bbs	
Sumter/Shaw AFB	223.400	KD4GBA-5	bbsf	
Sumter/Shaw AFB	223.400	KD4GBA-5	SSC n	
Union	145.010	KI4FL	bbs	
Union	145.010	KI4FL-1	UOT n	
Union	145.610	KI4FL	bbs	

SOUTH DAKOTA

NO DATA WAS RECEIVED FROM THE FREQUENCY COORDINATOR OF THIS STATE. For further information please contact the Coordinator listed in the front of this book.

TENNESSEE

NO DATA WAS RECEIVED FROM THE FREQUENCY COORDINATOR OF THIS STATE. For further information please contact the Coordinator listed in the front of this book.

TEXAS**CENTRAL**

Austin	144.950	KG5ND	AUSDXC DX Cluster 1200
Austin	145.010	KB5PM-1	AUS Net 1200
Austin	145.010	W5SYT	JQABBS MSYS 1200
Austin	145.010	W5SYT	AUSKA KaNode 1200
Austin	145.050	WB5CVD-4	KaNode 1200 WB5CVD
Austin	145.070	WA5LHS	AUSTIN TexNet 1200
Austin	145.070	W5SYT	JQABBS MSYS 1200
Austin	145.070	W5SYT	AUSKA KaNode 1200
Austin	145.070	N5MHI-4	WXNODE 1200
Austin	145.090	W5SYT	JQABBS MSYS 1200
Austin	145.090	W5SYT	AUSKA KaNode 1200
Boerne	145.010	W5VEO-8	#BNE8 TCP 1200
Boerne	145.010	W5VEO-1	BNE 3pt 1200
Boerne	446.100	W5VEO-2	BNE4 3pt 1200
Boerne	446.100	W5VEO-3	BNE48 3pt 4800
Buda	145.050	N5SBH-5	BUDA05KaNode N5SBH 1200
Caldwell	145.010	N5MZQ-3	CALD01 Net 1200
Cibolo	145.010	WB5DDP-2	CIBOLO Switch 1200
Cibolo	145.010	WB5DDP	DDPBBS BBS 1200
Cibolo	145.070	WB5DDP-2	CIB Switch 1200
Cibolo	145.090	WB5DDP-2	CIB Switch 1200
Cibolo	223.580	WB5DDP-2	CIB Switch 1200
Cibolo	446.100	WB5DDP-2	CIB Switch 1200
Coupland	145.010	KG5RH	CELE BBS 1200
Coupland	145.010	KG5RH	CELE BPQ 1200
Coupland	145.090	KG5RH	CELE BBS 1200
Coupland	145.090	KG5RH	CELE BPQ 1200
Georgetown	145.050	WB5GHJ-7	GTN MSYS 1200
Georgetown	145.050	WB5GHJ	GTN BBS 1200
Georgetown	145.090	NA4M	TCP 1200

<i>Location</i>	<i>Output</i>	<i>Call</i>	<i>Notes</i>	<i>Sponsor</i>
Georgetown	145.090	WB5GHJ-7	GTN MSYS 1200	
Georgetown	145.090	WB5GHJ	GTN BBS 1200	
Geronimo	145.070	WB5NSN	GERLNK TexNet 1200	
Geronimo	145.070	WD5NSN	GERONMO TexNet 1200	
Giddings	145.010	KG5WT	RO5GER KaNode 1200	
Hamilton Pool	145.010	WB5PCV-1	HPL09 Net 1200	
LaGrange	145.010	WD5GAZ-4	LAG Net 1200	
Marble Falls	28.105	N6SZC	BBS 300	
Marble Falls	145.010	N6SZC	BBS 1200	
Marble Falls	145.590	N6SZC	BBS 1200	
Mason	145.010	N5AHI-2	DOSS Net 1200	
New Braunfels	145.070	W5TEP-1	NBU07 Net 1200	
New Braunfels	145.090	WD5GQT-1	NBU09 2pt 1200	
New Braunfels	446.100	WD5GQT-2	NBU4 2pt 1200	
Pflugerville	145.070	KB5VYR	NWASTN KaNode 1200	
San Antonio	144.970	W5TEX	DXCluster1200 DX Amigos	
San Antonio	144.970	KA5ASU	TexNet 1200 DX Amigos	
San Antonio	145.010	N0CCW-1	SAT Net 1200	
San Antonio	145.010	WA5FSR-1	SATBPQ BPQSARO 1200	
San Antonio	145.090	W5IFP-1	SAW Switch 1200	
San Antonio	145.090	W5IFP	SAWBBS BBS 1200	
San Antonio	145.090	N5LL-8	#SAC8 2pt 1200	
San Antonio	145.090	K3WGF	BBS 1200	
San Antonio	145.090	N0CCW-13	SAT4 3pt 1200	
San Antonio	145.090	N0CCW-11	SAT09 3pt 1200	
San Antonio	145.090	KB5IL	ILBPQ BPQ 1200	
San Antonio	145.090	N0CCW	ALAMO TexNet 1200	
San Antonio	223.440	N0CCW	ALAMO TexNet 1200	
San Antonio	223.580	WA5FSR-1	SATBPQ BPQ SARO 1200	
San Antonio	223.580	W5IFP-1	SAW Switch 1200	
San Antonio	223.580	K3WGF	BBS 1200	
San Antonio	223.580	W5IFP	SAWBBS BBS 1200	
San Antonio	223.580	N0CCW-13	SAT4 3pt 1200	
San Antonio	223.580	N0CCW-11	SAT09 3pt 1200	
San Antonio	223.580	N0CCW-12	SAT22000 3pt 1200	
San Antonio	223.580	WB5FNZ	SANTEX TexNet 1200	
San Antonio	223.580	KB5IL	ILBPQ BPQ 1200	
San Antonio	446.100	W5IFP-1	SAW Switch 1200	
San Antonio	446.100	K3WGF	BBS 1200	
San Antonio	446.100	W5IFP	SAWBBS BBS 1200	
San Antonio	446.100	N0CCW-13	SAT4 3pt 1200	
San Antonio	446.100	N0CCW-14	SAT48 Net 1200	
San Antonio	446.100	N0CCW-11	SAT09 3pt 1200	
San Antonio	446.100	N0CCW-12	SAT22000 3pt 1200	
San Antonio Pk	145.010	N0FZM-1	SAM Net 1200	
Seguin	446.100	N5SCO-2	SEGUIN Switch 1200	
Temple	145.010	W5JEH-5	817778 Rose 1200	
Temple	145.010	N5IRB-2	TPL01 Net 1200	
Temple	145.050	N5FFY-4	TPLTX Switch 1200	
Temple	145.050	N5FFY	TPLBBS BBS 1200	
Temple	145.070	N5TD-3	TPLKA KaNode 1200	
Temple	145.070	N5FFY-4	TPLTX Switch 1200	

600 Packet

TEXAS

<i>Location</i>	<i>Output</i>	<i>Call</i>	<i>Notes</i>	<i>Sponsor</i>
Temple	145.070	N5FFY	TPLBBS BBS 1200	
Temple	145.090	N5FFY-4	TPLTX Switch 1200	
Temple	145.090	N5IRB-1	TPL09 Net 1200	
Temple	145.090	N5FFY	TPLBBS BBS 1200	
Temple	446.100	N5IRB-4	TPL440 Net 1200	
Temple	446.100	N5FFY-4	TPLTX Switch 1200	
Temple	446.100	N5FFY	TPLBBS BBS 1200	
NORTHEAST				
Arlington	145.070	N5ECG-1	AKA KaNode 1200	
Athens	145.070	WB5UOM-1	ATHKA KaNode 1200	
Bridgeport	145.010	W5OYS-1	WISE Net 1200	
Brownwood	145.010	WB5DDP-1	BWD Net 1200	
Burleson	28.103	N5USG	BURKA KaNode 300	
Burleson	144.990	WO5H-1	HLINK BPQ 1200	
Burleson	144.990	WO5H	HBBS BBS 1200	
Burleson	145.010	N5USG	BURKA KaNode 1200	
Burleson	145.070	WO5H-1	HLINK BPQ 1200	
Burleson	145.070	WO5H	HBBS BBS 1200	
Burleson	145.070	WO5H-10	DFWBBS BBS 1200	
Burleson	145.090	WO5H	HBBS BBS 1200	
Burleson	145.690	WO5H-2	HLINK2 BPQ 1200	
Burleson	145.690	WO5H	HBBS BBS 1200	
Burleson	146.700	WO5H	HBBS BBS 1200	
Burleson	441.000	WO5H	HBBS BBS 1200	
Campbell	145.070	KB5FMV	BBS 1200	
Campbell	441.000	KB5FMV	BBS 1200	
Carrollton	144.970	WA5YKO	DX Cluster 1200	
Carthage	145.010	KA5HSA-2	903693 Rose 1200	
Cleburne	145.070	N5TD-9	CLEKA KaNode 1200	
Commache	145.010	KB5LMG-1	COMACHBPQ NTARA 1200	
Commache	445.575	KB5LMG-1	COMACHBPQ NTARA 9600	
Commerce	145.070	KB5FMV	COMKA KaNode 1200	
Cumby	145.070	KA5RMC-1	CBY Digi 1200	
Daingerfield	145.070	KA5KBA-2	DGF Net 1200	
Dallas	144.690	N5VGC-9	NDALNK BPQ 1200	
Dallas	145.010	N5BCA-4	214223 Rose 1200	
Dallas	145.010	N5DT-9	DT Switch 1200	
Dallas	145.030	N5DT-9	DT Switch 1200	
Dallas	145.050	WR5C	NDALLASTexNet TPRS 1200	
Dallas	145.050	N5DT-9	DT Switch 1200	
Dallas	145.050	N5VGC-9	NDALNK BPQ 1200	
Dallas	145.050	N5VGC	BBS 1200	
Dallas	145.090	N5LDD-2	RLT09 Switch 1200	
Dallas	145.690	N5VGC	BBS 1200	
Dallas	446.100	N5DT-9	DT Switch 1200	
Denton	145.030	W5NGU	DENTONTexNet DCARA 1200	
Dublin	145.010	WB5MAT-2	817445 Rose 1200	
Eustace	145.090	KB5CCA	CCABBS BBS 1200	
Eustace	145.090	KB5CCA-1	EUS09 Switch 1200	
Eustace	145.090	KB5CCA-2	JNODE Net 1200	

<i>Location</i>	<i>Output</i>	<i>Call</i>	<i>Notes</i>	<i>Sponsor</i>
Forney	144.930	W5XJ	DX Cluster 1200	
Frankston	145.070	KA5AVQ	FZTKA KaNode 1200	
Frisco	145.070	W5VUV-1	CARKA KaNode 1200	
Frisco	441.000	W5VUV-1	CARKA KaNode 1200	
Ft Worth	144.990	N5AUX	FTWRTHTexNet Cowtown 1200	
Ft Worth	145.090	N5AUX	FTWBBS BBS Cowtown 1200	
Gainesville	145.010	WB5CQU-4	817668 Rose 1200	
Garland	145.010	K5QBM-9	ESYWXN WX NODE 1200	E-Sys ARC
Garland	145.090	K5QBM-1	ESY Net 1200	E-Sys ARC
Goldthwaite	145.010	WA5DUC-1	GWTH Net 1200	
Graham	145.010	N5MKL-5	817549 Rose 1200	
Graham	145.070	N5OLP-2	GRAM Net 1200	
Graham	145.070	KB5SMG	EBAKA KaNode 1200	
Granbury	144.990	WD5GIC-1	GBYBPQ BPQ 1200	NTARA
Granbury	145.010	WD5GIC-1	GBYBPQ BPQ 1200	NTARA
Granbury	145.070	WD5GIC-1	GBYBPQ BPQ 1200	NTARA
Granbury	441.000	WD5GIC-1	GBYBPQ BPQ 1200	NTARA
Granbury	441.000	WD5GIC	GBYBBS BBS 1200	NTARA
Granbury	445.575	WD5GIC-1	GBYBPQ BPQ 9600	NTARA
Granbury	445.575	WD5GIC-7	GBYTEX BPQ 9700	NTARA
Greenville	7.091	WB5KSD-1	GVL40 Switch 300	
Greenville	10.130	W5ZIT	APLINK Aplink 300	
Greenville	145.070	WB5IZL	GREENVL TexNet 1200	
Greenville	145.070	WB5KSD-1	GVL40 Switch 1200	
Greenville	145.070	W5ZIT	APLINK Aplink 1200	
Greenville	145.070	KF5GP-1	GREEN Switch 1200	
Greenville	145.070	WB5KSD-5	GVL Switch 1200	
Greenville	145.070	WB5KSD	KSDDBS BBS 1200	
Greenville	145.070	W5ZIT-3	GVLTX Net 1200	
Greenville	145.070	N5VKM	NGVLKAKaNodeN5VKM 1200	
Greenville	146.700	KF5GP-1	GREEN Switch 1200	
Gunbarrel City	145.090	N5WYN	WYNBBS BBS 1200	
Gunbarrel City	145.090	N5WYN-2	GBC09 BPQ 1200	
Haslet	144.910	K9MK	DX Cluster 1200	
Irving	145.090	N5ORU	BBS 1200	
Irving	145.730	W5AH	DX Cluster 1200	
Jacksonville	145.070	KB5TA-2	JVLKA KaNode 1200	
Kauffman	145.090	W5QXK-2	KAUF09 Switch 1200	
Kilgore	145.010	W5KPZ-2	903984 Rose 1200	
Lewisville	145.010	WB5CQU-9	817491 Rose 1200	
Longview	145.070	N5UD	BBS 1200	
Longview	145.090	N5UD-6	VAN09 Net 1200	
Malakoff	145.010	KA5RRG	CCLBBS BBS 1200	

602 Packet

TEXAS

<i>Location</i>	<i>Output</i>	<i>Call</i>	<i>Notes</i>	<i>Sponsor</i>
Malakoff	145.010	KA5RRG-1	MAL BPQ 1200	
Malakoff	145.090	KA5RRG	CCLBBS BBS 1200	KA5RRG/ KB5FRB
Malakoff	145.090	KA5RRG-2	EUS09 BPQ 1200	
Melissa	441.000	W5VUV-3	MELKA KaNode 1200	
Mexia	145.070	WB5UOM-2	MEXKA KaNode 1200	
Mt Pleasant	145.070	NB5I	MTPBBS BBS 1200	
Murphy	145.090	N5EG	MURPHY TexNet 1200	
New Boston	145.010	KA5KBA-1	NBTX Net 1200	
New Boston	145.070	KA5KBA-5	NB Net 1200	
Olney	145.010	N5OLP-1	ONY Net 1200	
Olney	145.010	N5OLP-5	817564 Rose 1200	
Palestine	145.010	KB5OQ-1	PAL Net 1200	
Plano	145.050	N5FL	FLKA KaNode 1200	
Plano	441.000	N5FL	FLKA KaNode 1200	
Pottsboro	14.107	N5PVL	BBS 300	
Pottsboro	145.030	N5PVL	BBS 1200	
Pottsboro	145.050	N5PVL	BBS 1200	
Pottsboro	145.070	N5PVL	BBS 1200	
Richardson	145.010	N5BCA-2	214234 Rose 1200	
Richardson	145.050	N5BCA-6	214050 Rose 1200	
Rowlett	145.090	N5LDD	LDDDBBS BBS 1200	
Seymour	145.010	N5ENS-1	SEY Net 1200	
Seymour	145.010	N5ENS-5	817888 Rose 1200	
Sherman	145.010	K5KQG-4	903429 Rose 1200	
Sherman	145.050	WB5CVR	SHERMAN TexNet 1200	TPRS
Southlake	14.111	NZ2T	BBS 300	
Southlake	145.030	NZ2T	BBS 1200	
Southlake	145.050	KF5MG	BBS 1200	
Southlake	145.670	KF5MG	TCP 1200	
Southlake	145.690	KF5MG	BBS 1200	
Southlake	444.300	KF5MG	TCP 1200	
Stephenville	145.010	WD5GIC-3	STVBQP BPQ 1200	NTARA
Stephenville	145.070	WD5GIC-3	STVBQP BPQ 1200	NTARA
Stephenville	441.000	WD5GIC-3	STVBQP BPQ 1200	NTARA
Stephenville	445.575	WD5GIC-3	STVBQP BPQ 9600	NTARA
Sulphur Springs	145.070	WB5QFJ	SSTKA KaNode 1200	
Terrell	145.010	WB5TYD-12	903560 Rose 1200	
Texarkna	145.010	N5MTO-3	TXK KaNode 1200	FSARC
Texarkna	145.010	N5MTO	TXK BBS 1200	FSARC
Texarkna	145.070	N5MTO	TXK BBS 1200	FSARC
Throckmorton	145.070	N5OLP-3	THRO Net 1200	
Tyler	144.990	KD5GD	DX Cluster 1200	
Tyler	145.010	N5YBP-2	903561 Rose 1200	
Tyler	145.070	KI5LP-8	TYLER Switch 1200	
Tyler	145.070	KI5LP	TYRBBS BBS 1200	
Tyler	446.250	KI5LP	TYLER Switch 1200	
Waco	145.010	N5BCA-1	817863 Rose 1200	

Packet 603
TEXAS

<i>Location</i>	<i>Output</i>	<i>Call</i>	<i>Notes</i>	<i>Sponsor</i>
Waco	145.090	WD5KAL	WACO TexNet 1200	
Waco	145.090	WD5KAL	WACOBBS BBS 1200	
Waco	145.090	WD5KAL	WAC09 Net 1200	
Weatherford	144.950	WC5P	DX Cluster 1200	
Wichita Falls	145.010	W5VAC-1	Net 1200	W5VAC
Wichita Falls	145.010	W5VAC-5	817691 Rose 1200	
NORTHWEST				
Amarillo	145.010	WB5UDX-2	AMA Net 1200	
Amarillo	145.010	WA4NXI	DX Cluster 1200	
Amarillo	145.050	WD5ILA	AMARILO TexNet 1200	
Amarillo	145.050	WA4NXI	DX Cluster 1200	
Canadian	145.010	K5IB-2	CAN Net 1200	
Dalhart	145.010	KD5IA-1	DHT Net 1200	
Dickenson	145.030	AB5A	DKNDX DX Cluster 1200	
Levelland	145.010	KB5AJA-1	LEV Net 1200	
Littlefield	145.010	KB5AJA-3	806299 Rose 1200	
Lubbock	145.010	WA5TBB-1	LBB Net 1200	
Lubbock	145.010	W5ERO-9	LBBLNK Switch 1200	
Lubbock	145.010	KA5EJX-9	LBBDXCTexNet Lbk DX'ers 1200	
Lubbock	145.010	KA5EJX-4	LBBDXC Switch Lbk DX'ers 1200	
Lubbock	145.010	N4QEP	Net 1200	
Lubbock	145.010	N4QEP	QEPBBS BBS 1200	
Lubbock	145.010	WA5TBB-3	806745 Rose 1200	
Lubbock	145.050	W5ERO	LUBBOCK TexNet 1200	
Lubbock	145.050	W5ERO-9	LBBLNK Switch 1200	
Lubbock	145.050	KA5EJX-4	LBBDXC Switch Lbk DX'ers 1200	
Lubbock	145.050	N4QEP	Net 1200	
Lubbock	145.050	KA5EJX	DXCluster1200 Lbk DX'ers	
Lubbock	145.050	N4QEP	QEPBBS BBS 1200	
Lubbock	145.070	KA7EEJ	BBS 1200	
Lubbock	446.150	N4QEP	QEPBBS BBS 1200	
Lubbock	446.150	N4QEP	Net 1200	
Lubbock	446.150	KA7EEJ	BBS 1200	
Smyer	145.090	AB5GE-9	SMYERTheNet+ AB5GE 1200	
Spearman	145.010	K5IS-3	HOLT Net 1200	
SOUTH				
Alice	145.010	K5DYY-1	ALI Net 1200	
Alice	145.070	K5DYY	ALICE TexNet 1200	
Alice	446.100	K5DYY	ALICE TexNet 1200	
Beeville	145.010	WT5E-1	BEE TheNet W5TE/WB5MCT 1200	
Cibolo	145.010	WB5DDP	DX Cluster 1200	
Corpus Christi	145.010	N5JKH-3	CRP Net 1200 WOPNET	
Corpus Christi	145.030	KF5PX-7	CCTX MSYS 1200	
Corpus Christi	145.030	KF5PX	BBS 1200	
Corpus Christi	145.050	N5XCH	CORPUSTexNet WOPNET 1200	
Corpus Christi	446.150	KF5PX	BBS 1200	
Corpus Christi	446.150	KF5PX-7	CCTX MSYS 1200	
Del Rio	145.010	N5WRW-8	DRT Net 1200	

**604 Packet
TEXAS**

<i>Location</i>	<i>Output</i>	<i>Call</i>	<i>Notes</i>	<i>Sponsor</i>
Falfurias	145.010	KB5ABH-1	FAL Net 1200	
Feer	145.010	KA5EJV-1	FRE Net 1200	WOPNET
Kingsville	145.010	WZ5D	KINGVL TexNet 1200	
Kingsville	145.070	KA5SWC	DX Cluster 1200	
LaFeria	144.600	NA5C	VALLEYTexNet 1200	STARS
LaFeria	145.010	NA5C-1	RGV Net 1200	
Laredo	144.600	N5SSH	LRDBBS BBS 1200	LDUG
Laredo	144.600	N5SSH-2	LRDBPQ BPQ 1200	LDUG
Laredo	145.010	N5SSH	LRDBBS BBS 1200	LDUG
Laredo	145.010	N5SSH-2	LRDBPQ BPQ 1200	LDUG
Luling	145.010	N5PWR-1	LUL 2pt 1200	
Luling	446.100	N5PWR-2	LUL4 2pt 1200	
Lyford	144.600	N5PVL-2	LYF Switch 1200	
Lyford	145.010	N5PVL-2	LYF Switch 1200	
Lyford	145.090	N5PVL-2	LYF Switch 1200	
McAllen	144.910	K5TSQ	DX Cluster 1200	
Mirando City	145.010	N5SSH-1	LRDTheNet1200	LDUG
New Braunfels	145.070	KI5EF-2	HUNTER Switch 1200	
New Braunfels	223.580	KI5EF-2	HUNTER Switch 1200	
New Braunfels	446.100	KI5EF-2	HUNTER Switch 1200	
Pettus	145.010	N5JKH-1	PET Net 1200	WOPNET
Pettus	147.560	KA5BWL	PETTUSTexNet 1200	WOPNET
Rio Grande City	145.010	N5AC-2	RGC Net 1200	
Rockport	144.990	N5JKH	ROCPRTTexNet 1200	WOPNET
Rockport	144.990	N5JKH-10	RKPSwitch1200	WOPNET
Rockport	145.010	N5JKH	RKP BBS BBS 1200	WOPNET
Rockport	145.010	N5JKH-10	RKPSwitch1200	WOPNET
Rockport	145.050	N5JKH-10	RKPSwitch1200	WOPNET
Rockport	446.100	N5JKH-10	RKPSwitch1200	WOPNET
Rockport	446.100	N5JKH	ROCPRTTexNet 1200	WOPNET
San Marcos	145.010	KI5EF	CTTNBB BBS 1200	
San Marcos	145.010	KI5EF-2	SNMBPQ BPQ 1200	
San Marcos	145.070	KI5EF	CTTNBB BBS 1200	
San Marcos	145.090	KI5EF	CTTNBB BBS 1200	
San Marcos	223.580	KI5EF	CTTNBB BBS 1200	
San Marcos	446.100	KI5EF	CTTNBB BBS 1200	
Weslaco	14.107	WB5FRO	BBS 300	
Weslaco	144.600	WB5FRO	BBS 1200	
Weslaco	145.010	WB5FRO-9	FROBPQ BPQ 1200	
Weslaco	145.010	WB5FRO	BBS 1200	
Yoakum	145.010	WB5USU-5	YKM Net 1200	
Yoakum	145.090	WB5USU-1	YKM09 2pt 1200	
Yoakum	446.100	WB5USU-2	YKM094 2pt 1200	
SOUTHEAST				
Angleton	145.010	WA5JYK-7	ANG09 2pt 1200	

<i>Location</i>	<i>Output</i>	<i>Call</i>	<i>Notes</i>	<i>Sponsor</i>
Angleton	446.100	W5UMZ-3	ANG094 2pt 1200	
Bay City	145.010	WB8FVB-1	BCTBPQ BPQ 1200	
Beaumont	145.010	W5SSV-1	BPT Net 1200	
Brenham	145.090	W5TZ-2	BNH Net 1200	
Bryan	144.990	N5HQM-3	BVDXS DX Cluster 1200	
Bryan	145.050	KH2EI-5	CLLBPQ BPQ 1200	
Bryan	145.050	KH2EI	EIBBS BBS 1200	
Bryan	446.100	KH2EI-5	CLLBPQ BPQ 1200	
Bryan	446.100	KH2EI	EIBBS BBS 1200	
Center	145.010	WB5RIA-7	CENTER 2pt 1200	
Chita	145.010	W5USD-1	CHI Net 1200	
Cleveland	145.010	NX5V-8	CLEBPQ BPQ 1200	
Cleveland	145.010	KB5NX-2	713592 Rose 1200	
Cleveland	145.070	NX5V	BBS 1200	
Cleveland	446.100	NX5V	BBS 1200	
College Station	144.990	N5HQM-3	BVDXS Net 1200	
College Station	145.010	W5AC-9	TAMPQBPO TAMU 1200	
College Station	145.010	W5AC-2	409845 Rose TAMU 1200	
College Station	145.010	W5AC	TAMBBS BBS 1200	
College Station	145.050	KF5LN	BRAZOS TexNet 1200	
College Station	145.090	W5AC-9	TAMPQBPO TAMU 1200	
College Station	145.090	W5AC	TAMBBS BBS 1200	
College Station	446.100	KF5LN	BRAZOS TexNet 1200	
College Station	446.100	W5AC-9	TAMPQBPO TAMU 1200	
College Station	446.100	W5AC	TAMBBS BBS 1200	
Crockett	145.070	W5USD-3	CRK Net 1200	
Daisetta	145.010	N5DNG-1	DAS01 Net 1200	
Gause	14.098	W5XO-5	CENTEX Switch 300	
Gause	14.098	W5XO	BBS 300	
Gause	145.090	W5XO-5	CENTEX Switch 1200	
Gause	145.090	W5XO	BBS 1200	
Gause	446.100	W5XO-5	CENTEX Switch 1200	
Gause	446.100	W5XO	BBS 1200	
Goliad	145.010	WB5MCT-1	GLD Net 1200	
Hempstead	144.910	KE5IV	HMPDXC DX Cluster 1200	
Hempstead	144.990	KE5IV-3	HMPBPQ BPQ 1200	
Hempstead	145.010	KE5IV-1	WALLER TexNet 1200	
Hempstead	145.010	N5OJS	HMPBBS BBS 1200	
Hempstead	145.050	N5OJS-3	HMPSTD Switch 1200	
Hempstead	145.090	N5OJS-3	HMPSTD Switch 1200	
Hempstead	145.090	N5OJS	HMPBBS BBS 1200	
Hempstead	446.100	N5OJS	HMPBBS BBS 1200	
Hempstead	446.100	N5OJS-3	HMPSTD Switch 1200	
Houston	144.970	K5DX	DXCluster1200 TXDXS	
Houston	144.970	K5DX-3	TDXS97 Net 1200	
Houston	145.010	N5PBC-2	IAH BPQ BPQ TCAPS 1200	
Houston	145.070	K5VXM-8	TCP 1200	
Houston	145.090	WD5EFC-8	TCPIP TCP 1200	
Houston	145.090	KN5F-5	NASA09 Net 1200	

606 Packet

TEXAS

<i>Location</i>	<i>Output</i>	<i>Call</i>	<i>Notes</i>	<i>Sponsor</i>
Houston	145.090	WA4IMZ-2	HOUBPQ BPQ	1200
Houston	430.550	N5PBC-2	IAHBPQ BPQ	TCAPS
Houston	446.100	N5PBC-2	IAHBPQ BPQ	TCAPS
Houston/Clear Lk	145.070	KA5KTH-3	CLCBPQ BPQ	1200
Houston/Clear Lk	145.070	KA5KTH	KTHBBS BBS	1200
Houston/Clear Lk	430.550	KA5KTH	KTHBBS BBS	1200
Houston/Clear Lk	446.100	KA5KTH-3	CLCBPQ BPQ	1200
Houston/Clear Lk	446.100	KA5KTH	KTHBBS BBS	1200
La Marque	144.930	KC5SC	DXCluster1200	Gal DXPG
Lake Jackson	144.010	KI5YK-4	BZPBQP BPQ	1200
Lake Jackson	144.010	KI5YK-5	BZPBBS BBS	1200
Lake Jackson	144.600	KI5YK-4	BZPBQP BPQ	1200
Lake Jackson	144.600	KI5YK-5	BZPBBS BBS	1200
Lake Jackson	446.100	KI5YK-4	BZPBQP BPQ	1200
Lake Jackson	446.100	KI5YK-5	BZPBBS BBS	1200
Magnolia	144.990	KE5IV-9	MAGBPQ BPQ	1200
New Waverly	145.010	KA5LUD-1	NWV 2pt	1200
New Waverly	145.090	KA5LUD-2	NWVBPQ BPQ	1200
New Waverly	446.100	KA5LUD-3	NWV4 2pt	1200
Orange	145.010	WB5TXN	BBS	1200
Orange	446.100	WB5TXN	BBS	1200
Pegoda	145.010	K5VMX-4	TRI Net	1200
Port Lavaca	144.930	KB5JBQ	PTLBBS BBS	1200
Port Lavaca	144.930	W5KTC	PTLLNK TexNet	1200
Port Lavaca	144.930	KB5JBQ	PTLLNK Switch	1200
Port Lavaca	145.010	W5KTC-1	PTL Net	1200
Port Lavaca	145.010	KB5JBQ	PTLLNK Switch	PLARC
Port Lavaca	145.010	KB5JBQ	PTLBBS BBS	1200
Port O'Connor	145.090	WA5JYK-2	POC09 2pt	1200
Spring	145.010	WA4IMZ-3	IMZBPQ BPQ	1200
Sugar Land	145.010	F6CNB-3	SGLBPQ BPQ	1200
Sugar Land	145.010	F6CNB-6	#SGLBQ BPQ	1200
Sugar Land	145.010	F6CNB-4	CNBBBS BBS	1200
Sugar Land	145.010	F6CNB	CNBBPQ BPQ	1200
Sugar Land	145.090	F6CNB	BBS	1200
Sugar Land	430.550	F6CNB	BBS	1200
Victoria	144.930	W5DSC	VCTRIATexNet	VARC
Victoria	145.090	K5SOI-2	VCT09 2pt	1200
Victoria	446.100	K5SOI-3	VCT094 2pt	1200
Vidor	145.010	WB4GYS-1	VID 2pt	1200
Vidor	446.100	WB4GYS-4	VID4 2pt	1200
Wharton	145.010	K5SOI-2	WTN Net	1200
Woodlands	145.070	KB5ECL-4	WDLBPQ BPQ	1200
Woodlands	430.550	KB5ECL-4	WDLBPQ BPQ	1200
Woodlands	446.100	KB5ECL-4	WDLBPQ BPQ	1200
SOUTHWEST				
Abilene	144.910	N5HRG	DX Cluster	1200
Abilene	145.010	WB5EKW-9	ABILNK Switch	1200
Abilene	145.010	WB5EKW	BBS	1200
Abilene	145.050	WB5EKW	ABILENE TexNet	1200

<i>Location</i>	<i>Output</i>	<i>Call</i>	<i>Notes</i>	<i>Sponsor</i>
Abilene	145.050	WB5EKW-9	ABILNK Switch	1200
Alpine	145.010	WA5ROE-1	ALPLNK BPQ	1200
Alpine	145.010	KB5TNP	ALPDX DX Cluster	1200
Alpine	145.010	KB5TNP-5	ALPBBS BBS	1200
Alpine	145.010	N5JOE-1	ALPS05 TheNet+	1200
Alpine	145.050	WA5ROE	ALPINE TexNet	1200
Alpine	145.050	WA5ROE-1	ALPLNK BPQ	1200
Andrews	145.010	KB5MBK-1	AND01 Net	1200
Aspermont	145.010	KA5EJX-2	DBL Net	1200 Lbk DX'ers
Aspermont	145.010	AB5GE-5	915735 Rose	AB5GE 1200
Bangs	145.010	KG5LT-1	BANGS Net	1200
Bangs	145.010	KG5LT	LTBBS BBS	1200
Big Spring	145.050	WB5NOQ	BIGSLNK TexNet	1200
Brady	145.010	N5MDA-1	BRADY MSYS	HOTHOG 1200
Brady	145.010	N5MDA	HOTBBS BBS	HOTHOG 1200
El Paso	144.950	WA5PIE-1	ELP95 Switch	1200
El Paso	145.010	WA5PIE	ELPDX DX Cluster	1200
El Paso	145.010	WA5PIE-2	ELP96 Switch	1200
El Paso	145.010	N5RG-1	ELP Net	1200 WTRA
El Paso	145.050	W5ES	ELPBBS BBS	EPARC 1200
El Paso	145.050	N5FAZ-1	ELP05 Switch	EPARC 1200
El Paso	145.090	K5WPH-3	ELP09 Switch	SCARC 1200
El Paso	223.400	KA5DQU-1	ELP2 Net	1200
El Paso	223.400	W5ES	ELPBBS BBS	EPARC 1200
El Paso	223.400	N5FAZ-1	ELP05 Switch	EPARC 1200
El Paso	223.400	WA5PIE-1	ELP95 Switch	1200
El Paso	223.400	K5WPH-3	ELP09 Switch	SCARC 1200
El Paso	445.100	N5RG-2	#ELP Net	1200
El Paso	445.100	WA5PIE-2	ELP96 Switch	1200
El Paso	445.100	N5RG-3	#ELPNE BBS	1200
El Paso	447.750	N5FAZ-1	ELP05 Switch	EPARC 1200
El Paso	447.750	WA5PIE-1	ELP95 Switch	1200
El Paso	447.750	N5FAZ-5	ELP4 3pt	1200 WTRA
El Paso	447.750	K5WPH-3	ELP09 Switch	scarc 1200
Ft Davis	145.010	W5CDM-2	FTDVS Net	1200
Ft Davis	145.010	KA3ZOO	FT3DVS KaNode	1200
Ft Stockton	145.010	N5DCZ-1	FST Net	1200
Gardendale	145.010	KB5MBK-3	GDD Net	1200
King Mountain	145.050	WB5YHC	KINGLNK TexNet	1200
Lamesa	145.010	AB5GE-3	806872 Rose	AB5GE 1200
Lamesa	145.090	KA5EJX-1	LMSA Net	1200 Lbk DX'ers
Marfa	145.010	N5DCZ	1MARFA KaNode	1200

**608 Packet
TEXAS-UTAH**

<i>Location</i>	<i>Output</i>	<i>Call</i>	<i>Notes</i>	<i>Sponsor</i>
Midland	144.910	WF5E	MAFDXC DX Cluster	1200
Midland	144.930	N5UNI-7	PRGLNK MSYS	1200
Midland	144.970	N5OKP	MAFBBS BBS	1200
Midland	145.010	KE5PL-1	MAF TheNet+	1200
Midland	145.010	N5ME	MEBBS BBS	1200
Midland	145.010	N5UNI-7	PRGLNK MSYS	1200
Midland	145.010	KI5DQ-5	MID01 Net	1200
Midland	145.010	N5UNI	PRGBBS BBS	1200
Midland	145.010	KE5PL-9	MIDLNK TheNet+	1200
Midland	145.010	KI5DQ-5	915697 Rose	1200
Midland	145.050	WB5RXA	MIDLAND TexNet	1200
Midland	145.090	WG5F	MAFBBS BBS	1200
Midland	145.970	WG5F	MAFBBS BBS	1200
Midland	223.580	WF5E	MAFDXC TexNet	1200
Midland	223.580	WF5E-9	DXNODE DX CLuster	1200
Monahans	145.010	N5SOR-1	MON TheNet+	1200
Notrees	145.010	N5XXO-2	NOTREE TheNet+	1200
Novice	145.010	KB5DSL-6	NOV Net	1200
Nugent	145.010	AG5F-1	NUGENT Net	1200
Odessa	144.910	W5CDM-5	ODSA91 3pt	1200
Odessa	144.970	W5CDM-3	ODSA97 3pt	1200
Odessa	145.010	W5CDM-1	ODSA01 TheNet+	1200
Odessa	145.010	N5RKN	RKNBBS BBS	1200
Odessa	145.010	N5RKN-6	RKNLNK BPQ	1200
Odessa	145.010	N5XXO-1	TARZAN Net	1200
Odessa	145.010	N5XXN-1	BIGMAC Net	1200
Odessa	145.010	N5XXN-2	WODSA Net	1200
Odessa	223.580	N5RKN	BBS	1200
Pecos	145.010	KB5VWV	PCSBBS BBS	1200
Pecos	145.010	KB5VWV-13	PECOS Net	1200
Rankin	145.010	N5XXO-8	RKN Net	1200
San Angelo	14.102	AA5KG-8	SGLO BPQ	300
San Angelo	144.910	AA5KG	SJTBBBS BBS	1200
San Angelo	144.910	AA5KG-8	SGLO BPQ	1200
San Angelo	145.010	WA5JSN-2	SAG Net 1200	CVPRS
San Angelo	145.010	AA5KG-8	SGLO BPQ	1200
San Angelo	145.010	AA5KG	SJTBBBS BBS	1200
San Angelo	145.050	WA5JSN-4	ANGELO TexNet	1200
San Angelo	145.050	AA5KG-8	SGLO BPQ	1200
San Angelo	145.050	AA5KG	SJTBBBS BBS	1200
Sterling City	145.010	N5FTL-2	STRCTYTheNet	N5FTL 1200
West Camp	145.010	K5RKL-3	806272 Rose	1200

US VIRGIN ISLANDS

USVI

Saint Croix	145.010	KP2BI	o (d)
Saint Croix	145.010	KV4FZ	o (d)
Saint Thomas	145.070	KP2N	o (d)

UTAH

STATEWIDE

Statewide	421.500		pk node	UPRA
			intertie	96

Location	Output	Call	Notes	Sponsor
Statewide	441.050	UPRA	n 9600	UPRA
Statewide	441.500	STATEWIDE		pk
CENTRAL				
Bruin	441.050	WB7VWR-5	n #96bru	WX7Y
Castledale	28.195	WX7Y	m bbs	
Castledale	440.050	WX7Y	m bbs	WX7Y
Castledale	441.050	WX7Y-8	n #96dal	WX7Y
Cedar Mtn	440.050	WX7Y-4	n #cdale	WX7Y
Ford Ridge	440.050	WB7VWR-3	n #price wx7y-1	WX7Y
White Pine	145.010	N7VQW-1	pk	
NORTH				
Logan	145.010	N7UWX-2	bbs cache	N7UWX
Logan	145.010	WA7KMF-1	n lgu	WA7KMF
Logan	145.090	WA7MXZ	nusugtwinetnet	WA7MXZ
Pocatello ID	440.050	N7XS-4	n	N7XS
Thiokol	145.010	KE7FO	pk	MTARC
NORTHEAST				
Tabby Mtn	441.050	N7MLR	n 9600	
Vernal	28.185	N7MLR	m velbbs	
Vernal	51.120	N7MLR	m velbbs	
Vernal	145.010	N7MLR	m velbbs	
Vernal	145.090	N7MLR	m velbbs	
Vernal	440.050	N0ITS-5	n	
Vernal	441.050	N7MLR	n 9600	
NORTHWEST				
Burley ID	440.050	WA7UHW-4	n	WA7UHW
SOUTHEAST				
Abajo Peak	145.010	KA7LEG-3	n abajo	
Castledale	145.010	WX7Y	m bbs	WX7Y
Cedar Mtn	145.010	WX7Y-3	n cdale wx7y-4	WX7Y
Ford Ridge	145.090	WB7VWR-2	n price	WX7Y
Monticello	441.050	KA7LEG-4	n #96abj	
Page	145.010	KA7ZLE	pk	LPARG
SOUTHWEST				
Blowhard	441.050	WA7GTU	n	
Cedar City	145.010	KG7LM	m cdcbbs	
Cedar City	145.010	WA7GTU-2	n	
Frisco Peak	145.010	WA7GTU-1	n	
Frisco Peak	441.050	WA7GTU	n	
St George	145.010	NR7K	pk bbs	NR7K BBS
St George	145.010	KD7YK-1	n stg	KD7YK
St George	145.010	NR7K-1	n sgu	NR7K
St George	145.010	KA7STK-5	pk	KA7STK
St George	145.070	NR7K	pk	NR7K BBS
WASATCH FRONT				
American Fork	14.109	KF7CK	m bbs	
American Fork	144.930	KF7CK	m bbs	
American Fork	440.050	KF7CK	n 9600	
Bountiful	144.950	K7CU	pk	K7CU
Bountiful	145.010	KG7FC	m bbs	
Bountiful	145.070	KG7FC	m bbs	
Bountiful	440.050	KG7FC	m bbs backbone	
Brigham City	145.170	N7VVX	m bbs	
Davis County	145.070		pk	

**610 Packet
UTAH-VERMONT**

<i>Location</i>	<i>Output</i>	<i>Call</i>	<i>Notes</i>	<i>Sponsor</i>
Davis County	440.050	WB7VTL-7	n	DCARC
Lake Mtn	145.130	WB7TSY	n rprr	WB7TSY
Lewis Peak	224.300	KD7NX	n56000linkrptr	UPRA
Lewis Peak	431.550	UPRA	pk 9600	UPRA
Ogden	440.050	N7GXT-4	n	
Orem	144.930	N7OXF	mormbbsutahco	N7OXF
Orem	144.930	N7KXI	m bbs	
Orem	440.050	N7KXI	m bbs backbone	
Orem	440.050	N7OXF-1	m bbs utah county	
Payson	145.030	NV7V	m bbs ares	
Provo	430.950	UPRA	pk utah valley 9600	UPRA
Salt Lake	144.950	KD7UM	ap link gateway	
Salt Lake	145.010	K7EA-3	n	K7EA
Salt Lake	145.010	K7JL-1	n snow	K7JL
Salt Lake	145.010	WB7ULH	m slcbbs	
Salt Lake	145.010	K7EA-5	n	K7EA
Salt Lake	145.050	WA7JOF-5	n	WA7JOF
Salt Lake	145.050	KD7NX	m marabbs	
Salt Lake	145.050	WB7ULH	m bbs	WB7ULH
Salt Lake	145.110	WB7TRX	pk rprr	UPRA
Salt Lake	145.150	WA7SLG	m uugate internet	
Salt Lake	145.150		pk 1200 baud	UPRA
Salt Lake	145.170	NU7X	pk tcpip	
Salt Lake	431.750	UPRA	pk user 9600 to bbs	UPRA
Salt Lake	440.050	K7EA-9	n	K7EA
Salt Lake	440.050	WB7ULH	mbbsbackbone	WB7ULH
Salt Lake	440.050	K7EA	pk	
Salt Lake	440.050	K7JL-4	n	K7JL
Salt Lake	440.050	KD7NX	n bbs	
Salt Lake	440.050	WA7JOF-4	n	UPRA
Salt Lake	440.050	K7EA-6	n	K7EA
Salt Lake	449.125	UPRA	pk 9600 rprr	UPRA
Salt Lake Cty	145.050		pk salt lake co	
Tooele	145.110	WC7X-1	n	
Utah County	145.030	UTAH CO	n	ARES
Vernon	441.050	K7JL-5	n	
Wasatch Front	144.970		pk	MARA
Wasatch Front	144.990		pk	TCPIP
Weber County	145.090		pk	
WEST				
Elko NV	145.010	WA7BWF-1	n	EARC
Elko NV	145.010	WA7BWF-3	n lander	EARC
Ely NV	145.010	N7OJV	m elybbs	
Rocky Point NV	145.010	N7XRM-1	n wells	EARC
VERMONT				
BURLINGTON				
Underhill	145.070	W1KOO	M UCV	KA2BQE
EAST CENTRAL				
E Montpelier	145.010	N1BRT	M	N1BRT
Williamstown	145.010	W1BD-1	N CVT	CentVtARC

VERMONT-WASHINGTON

<i>Location</i>	<i>Output</i>	<i>Call</i>	<i>Notes</i>	<i>Sponsor</i>
NORTHEAST				
Derby	144.930	WA1DPP	M DERBY	WA1DPP
NORTHWEST				
Alburg	145.010	WA2SPL	M G NWVT	WA2SPL
SOUTHEAST				
Mt Ascutney	145.750	WA1TLN-1	N VNH	MAPRA
SOUTHWEST				
Bennington	144.990	N1LSZ	M BBSSVT	N1LSZ
WEST CENTRAL				
Mendon	145.070	WB2RUM-1	M	WB2RUM

VIRGINIA

NO DATA WAS RECEIVED FROM THE FREQUENCY COORDINATOR OF THIS STATE. For further information please contact the Coordinator listed in the front of this book.

WASHINGTON

STATEWIDE

Custer	144.950	WB7VAC-8	BBS	
9-Mile Fls	144.930	NQ7M-1	dn	EWARG
Beverly	145.530	NY7T-9	dn	BEVDX
Ellensburg	144.910	N7HHU	dn	N7HHU
Omak	147.480	N7EBB	dn	ORA
Pullman	145.530	WB7AVD-6	dn	EWARG
Richland	145.030	WB7CJN	dn	
Spokane	144.930	WS7I	dnmg	WS7I
Spokane	145.090	WC7AAT	dn	SpoCoDES
Spokane	145.530	WB7AVD-8	dn	EWARG
Spout Sprngs	145.530	NY7T-7	dn	EWARG
Tacoma	144.910	KB7CNN	dgn bbs	KB7CNN
Tri-Cities	145.030	NY7T-2	dn	EWDXC
Tri-Cities	145.530	NY7T-8	dn	EWARG
Walla Walla	145.050	WA7ZAY	d	WA7ZAY
Yakima	144.930	K3GPJ	dn	K3GPJ
BELL				
Bell	144.930	N7DUO-1	BBS	
BOTHELL				
Bothell	145.050	N7NEW-8		
Bothell	145.090	N7MGZ-8		
Bothell	145.730	KY7X-3		
BREMERTON				
Bremerton	144.990	KB7WE-8	NET NODE BBS	
CUSTER				
Custer	144.950	WB6BAC-8		
FORT LEWIS				
Fort Lewis	145.050	W2USA		
GOBLE				
Goble	145.090	WA7SJN-8	BBS	
GRAHAM				
Graham	145.050	W0LVJ-8	NET NODE BBS	
HOQUIM				
Hoquim	144.910	KA7DNK	BBS	
LYNNWOOD				
Lynnwood	144.990	N0NDO-1	NET NODE BBS	

**612 Packet
WASHINGTON**

<i>Location</i>	<i>Output</i>	<i>Call</i>	<i>Notes</i>	<i>Sponsor</i>
MARYSVILLE				
Marysville	145.090	N70QN-8	BBS	
Marysville	145.750	WY7I		
Marysville	145.790	N7OQN-10	BBS	
MT VERNON				
Mt Vernon	144.910	BBSRHQ	BBS	
NEAH BAY				
Neah Bay	145.690	WB7UZO-8	KA NODE	
OLYMPIA				
Olympia	145.070	K7APT-8		
Olympin	147.400	(OLY)	TCIP/IP LAN	
PORT ANGELES				
Pt Angeles	144.970	KB7HII	BBS	
Pt Angeles	145.030	W7YLV	KA NODE	
Pt Angeles	145.690	W7YLV	KA NODE	
PORT ORCHARD				
Pt Orchard	147.580	N7ENT-8	NET NODE BBS	
PORT TOWNSEND				
Pt Townsend	145.030	K7TPN-8	THE NET	
RENTON				
Renton	145.050	KA7GHI		
Renton	145.070	N6EQZ-8	APLINK	
Renton	145.070	N6EQZ-2		
SEATTLE				
Seattle	144.950	N7WRI	BBS	
Seattle	145.010	N7FSP-1	BBS	
Seattle	145.770	N7FSW		
SEQUIM				
Sequim	145.770	WA6LYZ		
SOUTH				
Longview	145.090	K7ZVV	n	K7ZVV
Longview	222.240	K7ZVV	In	K7ZVV
Longview	223.480	K7ZVV	In	K7ZVV
Washougal	441.000	AA7BD	In	AA7BD
TACOMA				
Tacoma	144.910	KB7CNN-8	BBS	
Tacoma	144.950	WA7BHH	BBS	
Tacoma	144.970	W7DK-8	BBS	
Tacoma	145.050	KC7J-8		
Tacoma	145.050	KB7LE-8	NETNODE	
Tacoma	145.070	KB6LE-3		
Tacoma	145.090	WA7NTF-8	BBS	
Tacoma	145.710	K7JF		
VAILMONT				
Vailmont	145.050	N7GWC-8		
WESTWOOD				
Westwood	145.050	KA7GJI-3		
YELM				
Yelm	145.070	WB6QUE-7	BPQNODE	
WEST VIRGINIA				
	145.030	N8LGU	bbs msys	N8LGU
BARBOUR COUNTY				
Philippi	145.690	KC8KV-7	AedkmR	DAREN

<i>Location</i>	<i>Output</i>	<i>Call</i>	<i>Notes</i>	<i>Sponsor</i>
BERKELEY COUNTY				
Martinsburg	145.690	WB8ZLQ-7	AedkmR	DAREN
Martinsburg	145.690	WB8ZLQ-10	AedkmR	DAREN
BOONE COUNTY				
Danville	145.690	N8JEL-2	AedkmR	DAREN
BRAXTON COUNTY				
Gassaway	145.690	WB8MZI-7	AedkmR	DAREN
CABELL COUNTY				
Huntington	145.690	W8VA-7	AedkmR	DAREN
FAYETTE COUNTY				
Oakhill	145.690	N8WMU-5	AedkmR	DAREN
GILMER COUNTY				
Glenville	145.690	KA8ZXP-5	AedkmR	DAREN
Glenville	145.690	KA8ZXP	AedkmR	DAREN
GREENBRIAR COUNTY				
Lewisburg	145.690	WB8DMS-7	AedkmR	DAREN
HANCOCK COUNTY				
Weirton	145.690	WC8AAK-7	AedkmR	DAREN
HARRISON COUNTY				
Clarksburg	145.690	WJ8G-7	AedkmR	DAREN
JACKSON COUNTY				
Ripley	145.690	N8UFQ-7	AedkmR	DAREN
JEFFERSON COUNTY				
Charlestown	145.690	WB8OIF-7	AedkmR	DAREN
KANAWHA COUNTY				
Charleston	145.690	N8KVU-7	AedkmR	DAREN
Charleston	145.690	W8GK	AedkmR	DAREN
Charleston	145.690	W8GK-3	AedkmR	DAREN
LEWIS COUNTY				
Weston	145.690	N8XRP-8	AedkmR	DAREN
Weston	145.690	N8XUQ	AedkmR	DAREN
MARSHALL COUNTY				
Moundsville	145.690	WB8ZTV-10	AedkmR	DAREN
MERCER COUNTY				
Bluefield	145.690	W8MOP-1	AedkmR	DAREN
Princeton	145.690	W8MOP-2	AedkmR	DAREN
MINERAL COUNTY				
Keyser	145.690	KG8GN-7	AedkmR	DAREN
MONOGALIA COUNTY				
Morgantown	145.690	KA8ZOO-7	AedkmR	DAREN
Morgantown	145.690	KA8ZOO-2	AedkmR	DAREN
OHIO COUNTY				
Wheeling	145.690	KA8YEZ-10	AedkmR	DAREN
PENDELTON COUNTY				
Franklin	145.690	KA8ZXP-7	AedkmR	DAREN
PLEASANTS COUNTY				
St Marys	145.690	N8JXO-7	AedkmR	DAREN
St Marys	145.690	KB8FVU-1	AedkmR	DAREN
POCAHONTAS				
Hillsboro	145.690	A18I-3	AedkmR	DAREN
Marlinton	145.690	A18I-7	AedkmR	DAREN
PRESTON COUNTY				
Kingwood	145.690	KA8UEU-7	AedkmR	DAREN
Kingwood	145.690	KA8UEU-10	AedkmR	DAREN

614 Packet**WASHINGTON-WYOMING**

<i>Location</i>	<i>Output</i>	<i>Call</i>	<i>Notes</i>	<i>Sponsor</i>
PUTNAM COUNTY				
Hurricane	145.690	KB8LMW-7	AedkmR	DAREN
RALEIGH COUNTY				
Beckley	145.690	KG8JG-2	AedkmR	DAREN
Beckley	145.690	WB8CNN-2	AedkmR	DAREN
RANDOLPH COUNTY				
Elkins	145.690	KB8EIR-7	AedkmR	DAREN
Elkins	145.690	KA8OPH-7	AedkmR	DAREN
RITCHIE COUNTY				
Pennsboro	145.690	N8NVQ-7	AedkmR	DAREN
TUCKER COUNTY				
Parsons	145.690	N8ER-7	AedkmR	DAREN
Parsons	145.690	N8ER	AedkmR	DAREN
TYLER COUNTY				
Middlebourne	145.690	KA8GOH-7	AedkmR	DAREN
Middlebourne	145.690	KB8GTL-7	AedkmR	DAREN
UPSHUR COUNTY				
Buckhannon	145.690	N8KGK-4	AedkmR	DAREN
WEBSTER COUNTY				
Webster Springs	145.690	N8KGK-7	AedkmR	DAREN
WETZEL COUNTY				
New Martinsville	145.690	WB8CSW	AedkmR	DAREN
New Martinsville	145.690	KB8PKZ	AedkmR	DAREN
New Martinsville	145.690	WA8ART-2	AedkmR	DAREN
WOOD COUNTY				
Parkersburg	145.690	WA8LLM-7	AedkmR	DAREN
Parkersburg	145.690	N8LDM-7	AedkmR	DAREN
Parkersburg	145.690	WA8BMA-7	AedkmR	DAREN
WYOMING COUNTY				
Pineville	145.690	KC8IT-4	AedkmR	DAREN
Pineville	145.690	KC8IT-3	AedkmR	DAREN

WISCONSIN

Medford 145.630 N9GHZ-1 n TheNET
 MINIMAL DATA WAS RECEIVED FROM THE FREQUENCY COORDINATOR OF THIS STATE. For further information please contact the Coordinator listed in the front of this book.

WYOMING

CENTRAL				
Casper	145.010	N7UOJ	m	N7UOJ
Casper	145.010	W7VNJ-1	n	CRC
Casper	145.050	N7UOJ	m	N7UOJ
Lander	145.010	WB7AHL-5	n	WB7AHL
Riverton	145.010	WB7AHL-7	n	WB7AHL
NORTH CENTRAL				
Greybull	145.010	WA7NZI-1	n	WA7NZI
Sheridan	145.010	KB7HS-1	n	KB7HS
Sheridan	145.010	W7RSJ	mg	W7RST
Worland	145.010	KE7VS-5	mg	KE7VS
NORTHEAST				
Hulett	145.010	KB7JVO-1	n	KB7JVO
NORTHWEST				
Cody	145.010	W7JIL-1	n	W7JIL

<i>Location</i>	<i>Output</i>	<i>Call</i>	<i>Notes</i>	<i>Sponsor</i>
SOUTH CENTRAL				
Medicine Bow	145.010	N7JJY-6	n	N7JJY
SOUTHEAST				
Cheyenne	145.010	N7CLV	mg	N7CLV
Cheyenne	145.050	N7CLV	m	N7CLV
Cheyenne	145.090	N7CLV	m	N7CLV
Cheyenne	446.800	N7CLV-4	n	N7CLV
Laramie	145.010	N7MMC	m	N7MMC
Laramie	145.010	N7JJY-2	nl	N7JJY
Laramie	145.050	N7MMC	m	N7MMC
Laramie	145.050	KB7MCH-5	n	KB7MCH
SOUTHWEST				
Cokeville	145.010	KA7SHX-9	n	KA7SHX
Rock Springs	145.010	WO7P-1	n	WO7P
WEST CENTRAL				
Jackson	145.010	WB7CQS-1	n	WB7CQS
ALBERTA				
BANFF				
Ft McMurray	145.010	VE6GEL	m	TARC
CALGARY				
Calgary	145.010	VE6LAN-2	n	CARA
Calgary	145.110	VE6YYC	m	CARA
Calgary	145.110	VE6YYC-5	m	CARA
Calgary	145.150	VE6BOJ	m	VE6BOJ
Calgary	433.010	VE6LAN-7	n	CARA
Calgary	433.010	VE6PAK-7	g	CARA
Carbon	145.010	VE6RCB-2	n	CARA
EDMONTON				
Barrhead	145.010	VE6MAV	m	VE6MAV
Barrhead	145.010	VE6MAV-2	n	VE6MAV
Edmonton	145.010	VE6AYM	m	VE6AYM
Edmonton	145.010	VE6AYM-7	m	VE6AYM
Edmonton	145.010	VE6HM	n	NARC
Edmonton	145.010	VE6KIK	m	NOSA
Edmonton	145.010	VE6MC	m	NARC
Edmonton	145.010	VE6MRT-1	m	VE6MRT
Edmonton	145.010	VE6YEG	m	EARSA
Edmonton	145.010	VE6YEG-7	m	EARSA
Edmonton	145.090	VE6MC	m	NARC
Evansburg	145.010	VE6YER	n	NARC
Marianna Lakes	145.010	VE6TRC-1	n	
Miquelon Lake	145.010	VE6MIQ-1	n	
Pigeon Lake	145.010	VE6EMS	n	NARC
Spruce Grove	145.010	VE6KM	m	NARC
Spruce Grove	145.010	VE6KM-7	n	NARC
Wandering River	145.010	VE6TAC-1	n	
Willingdon	145.010	VE6RJK-1	n	
LETHBRIDGE				
Enchant	145.010	VE6NND-1	n	BARC
Lethbridge	145.010	VE6JR	m	VE6JR
Lethbridge	145.010	VE6PAC	n	VE6JR
Lethbridge	145.090	VE6JR	n	VE6JR

616 Packet
ALBERTA-QUEBEC

<i>Location</i>	<i>Output</i>	<i>Call</i>	<i>Notes</i>	<i>Sponsor</i>
MEDICINE HAT				
Medicine Hat	145.010	VE6FRM	m	MHARC
Medicine Hat	145.010	VE6HAT-1	n	MHARC
NORTHEAST				
Andrew	145.010	VE6JET	m	
Cold Lake	145.010	VE6RCH	m	CLARA
Cold Lake	145.010	VE6RCH-1	n	CLARA
RED DEER				
Red Deer	145.010	VE6QE-1	n	CARL
Red Deer	145.010	VE6QE-2	n	CARL
Red Deer	145.010	VE6RDR	m	CARL
Red Deer	145.110	VE6RDR	m	CARL
SOUTHEAST				
Cluny	145.010	VE6DEP-2	n	CARA
MANITOBA				
Brandon	145.050	VE4BDG	n	MDECG
Bruxelles	145.090	VE4HS	d	VE4TOM
Elie	145.090	VE4RAG	d	VE4TOM
Portage	145.030	VE4NOD	n	MDECG
Portage	145.030	VE4PBS	m	VE4PBS
Portage	441.000	VE4BBS	n	
Winnipeg	145.050	VE4DRM	d	
Winnipeg	145.070	VE4PKT	n	MDECG
Neepawa	145.030	VE4NET	n	
NOVA SCOTIA				
Sydney	145.010	VE1DXX	n dxcls	BDXG
TRURO				
Nutby Mountain	145.010	VE1TRO	g	Truro ARC
Truro	145.070	VE1TAL	g	Truro LC
QUEBEC				
ABITIBI				
Rouyn-Noranda	145.010	VE2EAJ	o	VE2EAJ
Val-d'or	145.010	VE2RYL	od	VE2FNQ
BAS FLEUVE/GASPESI				
Amqui	145.010	VE2RRD	ach	VE2EPY
Carleton	145.010	VE2RXT	od	VE2EPY
Gaspe	145.010	VE2RDF	ach x	VE2EPY
Gaspe	145.010	VE2RLE	odm	VE2EPY
Mt Comi	145.010	VE2RLM	o K-node	VE2DLC
Murdocville	145.010	VE2RDN	od	VE2EPY
Pic-Champlain	145.010	VE2RPS	oe TheNet	VE2FZA
Pointe O Pere	145.010	VE2RCG	oBBS	VE2FZA
St Eleuthere	145.010	VE2NY	o e TheNet	VE2TC
St-Babien	145.010	VE2RPS	oen	VE2ABK
Ste-Luce sur mer	145.010	VE2RCG	om fwd	VE2ABK
Tourelle	145.010	VE2FK-7	o TheNet	VE2FK
Val-Irene	145.010	VE2RKH	od	VE2MDJ
COTE NORD				
Baie-Comeau	145.010	VE2RHM	om	VE2CMH
Baie-Comeau	145.090	VE2CMH	od	VE2CMH
Sept-Iles	145.010	VE2RSI	od	VE2RSI

<i>Location</i>	<i>Output</i>	<i>Call</i>	<i>Notes</i>	<i>Sponsor</i>
ESTRIE				
Ascot Corner	145.010	VE2PAK	oe bbs fwd	VE2BLY
Ascot Corner	145.510	VE2PAK	o bbs	VE2BLY
Bonsecours	144.910	VE2RDX	dk	VE2BOG
Granby	145.690	VE2CRG	o	VE2KXL
Iberville	145.770	VE2RIB	o	VE2ARO
Lacadie	145.510	VE2RKL	od	VE2EKL
Lacadie	441.100	VE2RKY	o	VE2EKL
Mt-Megantic	145.050	VE2RFX	on	CRAS
Mt-Orford	145.610	VE2RTO	o	VE2EKL
Mt-Yamaska	145.610	VE2RHA	o	VE2HR
Mt-Yamaska	441.100	VE2RHA	o	VE2HR
Rougemont	145.570	VE2RHA	o	VE2HR
Sherbrooke	144.950	VE2PAK	o	VE2BOG
Sherbrooke	145.010	VE2RKL	o TheNet	VE2EKL
Sherbrooke	145.510	VE2RKL	o digi	VE2EKL
St-Jean Rich	145.950	VE2CVR	od	VE2FUO
Valcourt	145.010	VE2RKY	o TheNet	VE2EKL
MAURICIE				
Arthabaska	146.235	VE2RYA	op	VE2FQG
Sorel	144.930	VE2CBS	o	VE2YOG
Sorel	144.990	VE2CBS	od	VE2CBS
Sorel	441.975	VE2CBS	o	VE2YOG
St-Damien	145.790	VE2RLJ	o	VE2RLJ
St-Damien	441.975	VE2RGC	o	VE2RGC
Trois-Rivieres	145.070	VE2TRP	b usr sw	VE2GRV
Trois-Rivieres	441.975	VE2TRP	om fwd	VE2GRV
MONTREAL				
Carignan	145.050	VE2RSP	o	VE2AH
Covey Hill	145.530	VE2RBV	o	VE2BCM
Dorval	145.030	VE2AGR	o	VE2AGR
Joliette	145.010	VE2CLJ	om fwd	CRAL
Joliette	145.010	VE2RMS	o TheNet	VE2SE
Joliette	145.790	VE2CLJ	om usr	CRAL
Joliette	441.100	VE2CLJ	om fwd	CRAL
Kanawake	145.030	VE2KWE	o	VE2KWE
Lac-Gregoire	145.010	VE2RMS	on	VE2SE
Lacadie	145.510	VE2RKL	o	VE2EKL
Laval	144.930	VE2CRL	d	VE2DJE
Laval	145.010	VE2ED	o BBS	VE2ED
Laval	441.100	VE2CRL	on	CRALL
Laval	441.100	VE2ED	o	VE2ED
Laval	441.975	VE2CRL	og	VE2GDL
Mercier	144.990	VE2BCM	o	VE2BCM
Mercier	144.990	VE2CEV	om	VE2BCM
Mercier	145.530	VE2CEV	o bbs	
Mercier	441.025	VE2CEV	d	VE2LV
Mercier	441.975	VE2CEV	d	VE2LV
Montreal	144.950	VE2FKB	o	VE2FN
Montreal	144.950	VE2PWI	o	VE2FN
Montreal	144.950	VE2RRY	o	VE2RRY
Montreal	144.950	VE2RWI	oe	WIARC
Montreal	144.970	VE2UMS	om usr	VE2YLB
Montreal	144.970	VE2WLS	o	VE2WLS

618 Packet

QUEBEC

<i>Location</i>	<i>Output</i>	<i>Call</i>	<i>Notes</i>	<i>Sponsor</i>
Montreal	145.000	VE2RBV	o	
Montreal	145.010	VE2AED	o	VE2AED
Montreal	145.010	VE2FKB	o BBS FWD	VE2FKB
Montreal	145.010	VE2RKO	od	VE2RKO
Montreal	145.030	VE2FKB	o bbs	VE2FKB
Montreal	145.030	VE2RHH	o TheNet	MTL220ARC
Montreal	145.030	VE2SRU	o	VE2LYC
Montreal	145.030	VE2UMS	o bbs	UMS
Montreal	145.030	VE2WLS	o bbs	VE2GDZ
Montreal	145.030	VE2RWI	oDXusr	WIARC
Montreal	145.530	VE2TEL	o	VE2BTZ
Montreal	145.570	VE2AQC	o bbs	RAQI
Montreal	146.445	VE2RCU	l	VE2CUA
Montreal	441.100	VE2AQC	o	RAQI
Montreal	441.100	VE2RIO	on	VE2EKL
Montreal	441.150	VE2RRY	on	VE2RRY
Montreal	441.975	VE2CMU	o	VE2CMU
Montreal	444.100	VE2UMS	o	UMS
Montreal	444.100	VE2UMS	o	UMS
Montreal	446.725	VE2WLS	o	CRASWLJHS
Mt Rougemont	145.550	VE2ROU	o digi	
Mt Rougemont	145.570	VE2ROU	od	VE2HR
Mt Yamaska	145.050	VE2RHA	o	VE2RHA
Mt-Tremblant	145.590	VE2RMT	on	VE2FUR
Rigaud	145.010	VE2RM	oe TheNet	MTL220ARC
Rosemere	445.150	VE2RXZ	l	VE2GDL
Sorel	441.150	VE2RBS	oea	VE2WA
St Eustache	145.030	VE2DM	o	VE2DM
St Eustache	145.050	VE2DM	om	VE2DM
St Eustache	145.050	VE2MUS	o BBS	VE2PAX
St Eustache	145.570	VE2CRL	o BBS	VE2BWG
St Eustache	145.590	VE2CRL	om usr	VE2BWG
St Eustache	441.975	VE2CRL	od	CRALL
St-Adolphe	144.970	VE2RYV	om	UMS
St-Bruneau	144.970	VE2CMV	o	VE2CMV
St-Cesaire	145.010	VE2CSC	od	VE2HR
St-Cesaire	145.010	VE2CSC	o bbs fwd	VE2HR
St-Cesaire	145.050	VE2CSC	d	VE2HR
St-Cesaire	145.090	VE2CSC	om usr	VE2HR
St-Cesaire	145.570	VE2CSC	o bbs	VE2HR
St-Cesaire	145.610	VE2CSC	o	VE2HR
St-Cesaire	441.100	VE2CSC	om fwd	VE2HR
St-Constant	145.530	VE2CPT	om usr	VE2BTZ
St-Damien	145.050	VE2RGC	o TheNet	VE2BMZ
St-Hyacinthe	145.090	VE2CAM	o	VE2MAA
St-Jean Rich	144.950	VE2RVR	d	VE2FUO
St-Joseph Lac	145.050	VE2RST	o TheNet	VE2ARJ
St-Joseph Lac	145.050	VE2RST	o TheNet	VE2ARJ
St-Joseph Lac	145.590	VE2CQL	d	VE2GDL
Ste-Therese	145.590	VE2CLG	on	VE2CLG
OUTAOUAIS				
Hull	144.950	VE2CPO	oem	VE2CRO
Hull	145.050	VE2CPO	d	VE2CRO
Hull	446.950	VE2CPO	o	VE2CPO

Packet 619
QUEBEC-COSTA RICA

<i>Location</i>	<i>Output</i>	<i>Call</i>	<i>Notes</i>	<i>Sponsor</i>
Ripon	145.050	VE2RBH	oe	CRAO
QUEBEC				
Beauport	144.930	VE2BAR	usr	VE2BAR
Beauport	145.530	VE2BAR	o	VE2BAR
Beauport	145.670	VE2BAR	usr	VE2BAR
Charlesbourg	145.010	VE2GPQ	o bbs fwd	APQ
Charlesbourg	145.090	VE2GPQ	o bbs	APQ
Charlesbourg	441.025	VE2GPQ	o bbs	APQ
Lauzon	144.930	VE2RDB	o	VE2RDB
Lauzon	145.570	VE2RDB	o	VE2RDB
Mt Ste-Anne	145.050	VE2RUP	oe TheNet	RAQI
Mt-Belair	144.950	VE2RAJ	on	CRAQ
Mt-Belair	144.970	VE2RAJ	o	CRAQ
Mt-Belair	145.010	VE2RAJ	on	CRAQ
Mt-Belair	145.090	VE2RPQ	usr	CRAC
Mt-Fournier	145.010	VE2RMQ	od	VE2HEJ
Mt-Fournier	145.610	VE2RMQ	od	VE2HEJ
Quebec	145.010	VE2RCB	ach	VE2HH
Quebec	145.050	VE2RDS	usr	VE2DSR
St Simon Mine	145.010	VE2RCN	o digi	VE2BPD
St-Gabriel de Kamouraska	145.070	VE2CRM	om usr	VE2GEU
St-Jean Chrys	144.930	VE2SJC	o usr bbs	VE2FNK
St-Jean Chrys	145.010	VE2SJC	o bbs fwd	VE2FNK
St-Jean Chrys	446.075	VE2SJC	o	VE2PNK
SAGUEN/LAC ST-JEAN				
Alma	145.050	VE2RCA	o TheNet	VE2AYK
Boileau	144.970	VE2RCK	od	VE2CRS
Chicoutimi	145.010	VE2SAY	o bbs	
Chicoutimi	145.050	VE2SAY	o	VE2SAY
Chicoutimi	145.090	VE2RCC	oe K-node	RASL
Chicoutimi	145.090	VE2RJM	o BBS	VE2DDT
Chicoutimi	145.090	VE2RQQ	o	VE2IB
Chicoutimi	145.090	VE2SAY	om usr	VE2DDT
Jonquiere	145.010	VE2RJD	on	VE2RJD
Jonquiere	145.050	VE2RNU	o	VE2RNU
Jonquiere	147.240	VE2RGV	oaex	VE2AFD
BRITISH VIRGIN ISLANDS				
AREA BWI				
Tortola	145.010	VP2VA	d	
COSTA RICA				
CARTAGO				
Muerte	145.050	TI2PAQ	d	GDCR
Volcan Irazu	145.050	TI3PAQ	d	GDCR
PUNTARENAS				
Adams	145.050	TI8PAQ	d	GDCR
SAN JOSE				
San Jose	145.050	TI0PAQ	nm	GDCR

620 Packet
MEXICO-PERU

<i>Location</i>	<i>Output</i>	<i>Call</i>	<i>Notes</i>	<i>Sponsor</i>
MEXICO				
MEXICO				
	145.010	XE2RID-1	PIC Net 1200	
	145.010	XE2XBA-1	PALOS Net 1200	
Nuevo Laredo	14.107	XE2XPK-2	REX Switch 300	
Nuevo Laredo	21.101	XE2XPK	REX Switch 300	
Nuevo Laredo	144.600	XE2XPK	REX Switch 1200	
Nuevo Laredo	145.010	XE2XPK	XPKBBS BBS 1200	
Nuevo Laredo	145.010	XE2XPK	REX Switch 1200	
Nuevo Laredo	145.510	XE2XPK-6	DXNODE DX Cluster 1200	
Nuevo Laredo	145.510	XE2XPK	XPKBBS BBS 1200	
Pinos	145.010	XE2VVP-1	PINOS Net 1200	
NUEVO LEON				
Picachos	145.010	XE2RIE	dxe-sun	RIDAC
PERU				
	28.160	OA4O	pbbs	
	145.090	OA4O	pbbs	PRC
	145.090	OA4CK	aplink	
	145.090	OA4ACK	ackbbs	

622 Beacons
28.222-28.275 MHz

<i>Freq</i>	<i>Call Sign</i>	<i>Location</i>	<i>Grid Square</i>	<i>Emission</i>	<i>Ant</i>	<i>Pol</i>	<i>ERP</i>	<i>Remarks</i>
28.222	W9UXO	Chicago, IL			Omni	Vert	10	Cont
28.2225	HG2BHA	Tapolca		F1A	Omni	Vert	10	Cont
28.2245	KA9UEX	West Bend, IN				Vert		2
28.225	EA1EVE	Spain					1	
28.225	KW7Y	Everett, WA		A1A	Omni	Vert	4	Cont
28.225	PY2AMI	Sao Paulo			GP		5	
28.227	FX5TEN	Toulouse					8	
28.2275	EA6AU	Mallorca		A1A	Omni	Vert	10	Cont
28.229	EA6AU	Mallorca			GP		10	
28.23	N2ECB	Springfield, NJ			Yagi		25	
28.23	ZL2MHF	Mt Climie		F1A	Omni	Vert	50	Cont
28.231	N4LMZ	Mobile, AL			GP		2	
28.232	W7JPI	Sonoita, AZ			Yagi	Horz	5	Cont
28.2325	KD4EC	Jupiter, FL			Omni	Vert	7	Cont
28.235	VP9BA	Hamilton		F1A	Omni	Vert	10	Cont
28.237	NV6A	San Diego, CA		A1A	GP	Vert	0.5	Cont
28.237	YO2KHP	Timisoara					20	
28.2375	LA5TEN	Oslo		A1A	Omni	Vert	10	Cont
28.24	KB8JVH	Newark, OH		A1A	Yagi	Horz	5	
28.24	OA4CK	Lima	FH17mw	A1A			10	Cont
28.2405	5Z4ERR	Kenya						
28.2425	ZS1CTB	Capetown		F1A	Omni	Vert	20	
28.244	WA6APQ	Long Beach, CA		A1A	Vert	Vert	30	24 Hrs
28.244	WT8D	Hilton Head, SC					10	
28.2445	KB0DJJ	Omaha, NE			GP		10	
28.245	A92C	Bahrain		F1A	NW/SE	Horz		
28.246	N8KHE	MackinawCity, MI	EN75	A1A	Omni	Vert	0.05	Cont
28.2475	EA2HB	San Sebastian			Omni	Vert	6	Intrmt
28.248	K1BZ	Belfast, ME			Omni	Vert	5	Cont
28.249	PI7BQC	Haarlem					2	
28.25	K0HTF	Des Moines, IA	EN31dx	A1A	Inv V		2.5	
28.25	N4MW	Memphis, TN					10	
28.25	WJ9Z	St Francis, WI	EN63	F1A	Omni	Vert	15	Cont
28.25	Z21ANB	Bulawayo		F1A	Omni	Vert	15	Cont
28.2505	4N3ZHK	Mt Kum				Vert	1	
28.252	WB4JHS	Durham, NC			Omni	Vert	7	Intrmt
28.252	WJ7X	Victoria, MN		A1A	GP	Vert	10	Cont
28.255	LU1UG	G'ral Pico	FF84dh		Omni	Vert	5	
28.255	WB4JHS	Durham, NC				Vert	7	
28.2575	DK0TEN	Arbeitsgen		F1A	Omni	Vert	40	Cont
28.259	WB9FVR	Pembroke Pines, FL				Dpl	Horz	1
28.26	KA1NSV	Hyannis, MA	FN41	A1A	Dpl	Horz	80	
28.26	VK5WI	Adelaide		A1A	Omni	Vert	10	Cont
28.262	VK2RSY	Sydney NSW		A1A	Omni	Vert	25	Cont
28.263	N6PEQ	Tustin, CA		A1A	Dipl	Horz	2	Cont
28.264	VK6RWA	Perth, WA		A1A				Cont
28.265	N9JL	East Alton, IL	EM48xv	A1A	Yagi	Horz	1	Cont
28.266	VK6RTW	Albany, WA						Cont
28.268	KB4UPI	Birmingham, AL			1/4wave	Vert	20	
28.2685	W9KFO	Eaton, IN			Omni	Vert	0.75	Intrmt
28.27	VK4RTL	Townsville						Cont
28.27	ZS6PW	Pretoria			Yagi		10	Cont
28.2725	9L1FTN	Freetown			Omni	Vert	10	Intrmt
28.275	AL7GQ	Denver, CO		A1A	Omni	Vert	1.5	Intrmt

Beacons 623
28.275-50.015 MHz

<i>Freq</i>	<i>Call Sign</i>	<i>Location</i>	<i>Grid Square</i>	<i>Emission</i>	<i>Ant</i>	<i>Pol</i>	<i>ERP</i>	<i>Remarks</i>
28.275	ZS1LA	Stillbay			Yagi		10	
28.2775	DF0AAB	Kiel	JO54ni	A1A	Omni	Vert	10	Cont
28.28	KB2BBW	Rutherford, NJ				Vert	5	
28.28	LU8EB	Argentina					5	
28.28	YV5AYV	Caracas	FK60ni	F1A	Yagi	Horz	10	
28.281	VE1MUF	Newfoundland						
28.282	OK0EG	Hradec Kralove			Dpl		10	
28.282	VE2HOT	Beaconsfield, PQ				Vert	5	
28.283	WD4LWG	Tampa, FL	EL87	F1A	Omni	Vert	2	
28.2835	EA7RCC	Cordova					10	
28.285	N2JNT	Troy, NY			GP		1	
28.285	VP8ADE	Antarctica			V Bm		8	Cont
28.286	KA1YE	Henrietta, NY		A1A	Omni	Vert	2	
28.286	KE2DI	Rochester, NY			Dpl		5	
28.286	KK4M	Las Vegas, NV	DM26		Omni	Vert	5	
28.286	N3GPP	Lancaster, PA					1	
28.2866	KK4M	Las Vegas, NV	DM26	A1A	Omni	Vert	5	
28.287	H44SI	Solomons			Omni		15	Cont
28.287	W8OMV	Ashville, NC			Omni	Vert	5	
28.288	W2NZH	Moorestown, NJ		A1A	Omni	Vert	3	Intrmt
28.29	VS6TEN	Mt Matilda		A1A	Omni	Vert	10	Cont
28.29	W3SV	Elverson, PA				Vert	10	
28.2925	LU2FFV	San Jorge			Omni	Vert	5	
28.294	WC8E	Deerpark, OH				Vert	10	
28.2945	KE0UL	Greeley, CO	DN70pj	A1A	Omni	Vert	5	
28.295	WB8UPN	Cincinnati, OH			Omni	Vert	10	
28.296	W3VD	Laurel, MD			Omni	Vert	1.5	
28.297	WA4DJS	Ft Lauderdale, FL			Omni	Horz	10	
28.299	N8CGY	Michigan			Dpl		5	
28.299	PY2AMI	Sao Paulo	GG67ig	A1A	Omni	Vert	10	Cont
28.3	KF4MS	St Petersburg, FL			GP		5	
28.3	ZS1LA	Still Bay		F1A	Yagi	Horz	20	Cont
28.303	PT7AAC	Fortaleza			GP		5	
28.315	ZS6DN	Irene			Omni	Vert	100	Cont
28.888	W6IRT	North Hollywood, CA			A1A	Omni	Vert	5Intrmt
28.89	WD9GOE	Freeburg, IL						
28.992	DL0NF	Germany		A1A	E/W		1	
29.6	KA4ABW	Walla, SC						
50.003	PY1RO	Rio de Janeiro		A1A				
50.005	H44HIR	Solomon Islands	RI00	A1A			25	
50.005	PY1AA	Brazil		A1A				
50.005	VE8R	NW Territory						
50.005	W0TH/KH6	Hawaii						
50.005	ZS2SIX	Cape Province	KF25	A1A	Omni	Horz	10	
50.006	GB3RMK	Iverness		F1A	N/S	Horz	30	
50.007	TF3T	Iceland						
50.008	K0GUV	Park Rapids, MN	EN26	A1A				
50.009	ZS6PW	South Africa	KG44				15	
50.01	JA2IGY	Mile	PM84	A1A	GP		10	
50.01	ZS1STB	Still Bay	JF25	F1A	Yagi	Horz	40	
50.01	ZS6STB	Vereeniging						
50.015	P29BPL	Port Moresby	QI30	A1A	Dpl		30	
50.015	PJ2B	Bonaire						
50.015	SZ2DH	Athens	KM18		Yagi		10	1300Z

624 Beacons

50.017-50.057 MHz

Freq	Call Sign	Location	Grid Square	Emission	Ant	Pol	ERP	Remarks
50.017	JA6YBR	Japan	PM51RT	A1A	Omni	Horz		
50.02	GB3SIX	Anglesey, Wales	IO73tj	F1A	Yagi	Horz	25	
50.02	JA6ZIH	Kyushu	PM51	A1A	Sqlo		10	
50.02	JF6DEA	Japan	PM51					
50.02	SZ2DH	Athens						
50.02	WJ7X	Victoria, MN		A1A	GP	Vert	25	Cont
50.022	ZS6LW	Rosslyn	KG44		Yagi		65	
50.023	HH2PR	Haiti						
50.025	5Z4YV	Kenya						
50.025	6Y5RC	Jamaica		F1A	Yagi	Horz	40	
50.025	OH1SIX	Ikaalinen		A1A	Dpl	Horz	2	
50.025	ZS6LN	Pietersburg	KG46		Yagi		150	
50.025	ZS6SIX	Kempton Park						
50.027	JA7ZMA	Fukushima	QM07		Yagi		10	
50.028	JA7JMA	Japan	QM 07		Yagi		10	
50.029	CT0WW	Joao Pesdueira	IN61	F1A	Dpl		40	
50.029	ZS6PW							
50.03	ST0WW	Portugal	IN61	A1A	Dpl		40	
50.03	XE3VV	Yucatan	EL50ex	A1A	Omni	Vert	5	
50.03	ZS6PW	Pretoria		A1A	N/NNW			1000- 2000Z
50.032	ZD8VHF	Ascension	LL22tb		Dpl		50	
50.033	LU8YYO	Argentina						
50.033	ZD8VHF	Ascension Island	II22	F1A	Vert	Vert	50	
50.035	EL2CA	Monrovia						
50.035	HC1JX	Quito						
50.035	ZB2VHF	Gibraltar	IM76he	A1A	Yagi	Horz	35	
50.038	FY7THF	Kourou	GJ34	F1A	GP		100	
50.04	CX8BE	Montivideo	GF15		Yagi		10	
50.04	ZS6VHF	South Africa						
50.041	WA8KGG	Ohio						
50.045	DL3ZM/YV5	Caracas						
50.045	OX3VHF	Julianehaab	GP60qq	A1A	GP	Vert	20	
50.045	OX3VHF	Simiutaq	GP60	F1A	GP		20	
50.045	WB2MAI	New Jersey						
50.048	VE6ARC	Grand Prairie, AB	D075	A1A	Omni	Vert	50	
50.048	WA6IJZ	California		A1A		Vert	10	
50.049	VA3BCN	Brampton, ON	FN03	A1A	Dipl	Horz	3	Pkt
50.05	GB3NHQ	London	IO91uq	F1A	Tstl	Horz	15	RSGB HQ
50.05	GB8NHQ	Potters Bar	EL09		Tstl		40	
50.05	KA4ZAY	Miami	EL95	A1A	Omni	Vert	10	
50.05	LU2DH	Argentina						
50.05	VE6NAB	Alberta						
50.05	VE8VHF	NW Territory						
50.05	WA1EXN	Maine						
50.05	ZS6DN	Pretoria	KG44					
50.05	ZS6LN	Petersburg					10	
50.053	VK3SIX							
50.055	WA9FEF	Chicago						
50.055	WB9VMY/5	Calumet, OK	EM15				8	
50.055	ZS6DN	Irene	KG44					
50.055	ZS6DN	Pretoria	KG44					
50.057	KH6HI	Honolulu, HI	BL01		Tstl		15	
50.057	TF3SIX	Iceland	HP94cc	FSK		Vert	50	

Beacons 625
50.058-50.07 MHz

<i>Freq</i>	<i>Call Sign</i>	<i>Location</i>	<i>Grid Square</i>	<i>Emission</i>	<i>Ant</i>	<i>Pol</i>	<i>ERP</i>	<i>Remarks</i>
50.058	WA8IGY	Florida	EM79					
50.059	GB3RMK	Cornwall			Beam		15	
50.06	GB3RMK	Rosemarkie	IO77ud	F1A	Dpl	Horz	30	
50.06	K1NFE	Burlington, CT	FN31		Omni	Vert	25	
50.06	K4TQR	Birmingham, AL	EM63	A1A	Dip	Horz	1	Sun
50.06	KH6EGI	Hawaii						
50.06	KH6EQI	Hawaii						
50.06	KM4BB	Lower Oahu, HI						
50.06	PY2AA	Sao Paulo	GG66		GP	Vert	25	
50.06	WA8ONQ	Cincinnati, OH	EM79	A1A	Omni	Horz	2	
50.06	WA8ONQ	Middletown, OH	EM79		Tstl		2	Cont
50.06	ZS6DN	Pretoria			Yagi	Horz	100	
50.062	K1NFE	Burlington, CT	FN31		Tstl		15	Cont
50.062	N7BSN	Keyport, WA	CN87				10	
50.062	PY2AA	Sao Paulo	GG66		GP		40	
50.062	W3VD	Laurel, MD	FM19	A1A	Omni	Horz	10	
50.0628	KB6BKN	Novato, CA	CM88	A1A	Omni		6	1100- 1700 UTC
50.063	GB3NGI	Northern Ireland	IO65	F1A	Dpl		18	
50.063	N4PZ	Sarasota, FL	EL87		Vert		0.4	Cont
50.064	N4PZ	Sarasota, FL	EL87	A1A	Omni	Vert	0.5	
50.064	N7DB	Boring, OR	CN85				30	
50.064	WA5UUD	New Orleans, LA						
50.064	WB4IJY	Florida						
50.065	KA0CDN	Aurora, CO	DM79		Halo		20	Cont
50.065	KA5FYI	Austin, TX	EM10	A1A	Yagi	Horz	10	
50.065	W0IJR/	Denver, CO	DM79	A1A	Omni	Horz	20	
50.065	W0MTK	Fruita, CO	DM59	A1A	Dpl	Horz	2	
50.065	W0MTK	Fruita, CO	DM59	A1A	Omni	Horz	8	4-v Dpl 6d8d
50.065	W5VAS	Metairie, LA	EL19	A1A	Omni	Horz	1	
50.065	WB5ZRL	New Orleans, LA		A1A	Omni	Horz	2	
50.066	AL7C	Big Lake, AK	BP51	A1A	Quad	Horz		
50.066	GJ4HXJ	Jersey	IN89	F1A	Halo		10	
50.066	N6ANG	California						
50.066	WD7Z		DM24					
50.0664	KD4LP							
50.067	KD4LP	Morristown, TN	EM86		Omni		100	Cont
50.067	W7US	Arizona						
50.067	WA6IJZ	Oxnard, CA	DM04		Omni	Vert		
50.067	WB8IGY	Loveland, OH	EM79		Omni	Vert	2	
50.068	K6FV		CM87					
50.068	W4RFR	Fairview, TN	EM66		Halo	Horz	2	
50.069	W0BJ	North Platte, NE	DN91	A1A	Omni	Horz	5	
50.07	4U1ITU	Geneva						Prop
50.07	K0HTF	Des Moines, IA	EN31dx	A1A	Inv V		2	
50.07	KA4VEY	Harvest, AL	EM64		Omni	Vert	10	
50.07	KB4UPI	Birmingham, AL		A1A			1	
50.07	KH6HI	Central Oahu						
50.07	KK4M	Las Vegas, NV	DM26	A1A	Halo	Horz	5	
50.07	KS2T	Toms River, NJ	FM29vx	A1A	Omni	Horz	10	
50.07	N4MW	Memphis, TN					8	
50.07	VP9WB	Bermuda						
50.07	W0BJ	North Platte, NE	DN91				6	

626 Beacons
50.07-50.086 MHz

<i>Freq</i>	<i>Call Sign</i>	<i>Location</i>	<i>Grid Square</i>	<i>Emission</i>	<i>Ant</i>	<i>Pol</i>	<i>ERP</i>	<i>Remark</i>
50.07	W2CAP/1	Cape Cod, MA	FN41	A1A	Omni	Vert	5	
50.07	W4HHK	Collierville, TN	EM55			Horz	2	
50.07	WA2YTM	Rochester, NY	FN12		Omni	Horz	15	
50.07	WA7ECY	Troutdale, OR	CN35		Omni	Vert		
50.07	WB0CGH/5	Lewisville, TX	EM13	A1A	Omni	Horz	1.5	
50.07	WB4GJG	Danville, VA	FM06		Omni	Vert	1	
50.07	ZS3E	SW Africa						
50.071	W9FKO	Eaton, IN						
50.071	WA2YTM	Victor, NY	FN12	A1A	Omni	Horz	15	
50.072	KH6HI	Honolulu	BL01		Dip		80	Cont
50.072	KW2T	Palmyra, NY	FN13		SqL		0.25	Cont
50.072	VE1CCP	Prince Edward Island						
50.072	W9KFO	Eaton, IN						
50.072	WA2YTM	Canandaigua, NY	FN12		Tstl		15	Cont
50.073	VE1MQ	Fredericton, NB	FN65	A1A	Omni	Horz	10	
50.073	W7KMA	Arizona						
50.073	ZS4SA	South Africa	KG33		Yagi		20	Int
50.074	KH6HI	Hawaii						
50.074	KH6HME	Honolulu, HI	BL 01		Tstl		15	
50.074	WB5DSH	OklahomaCity,OK	EM15		Halo		30	Int
50.075	K7IHZ	Mesa, AZ	DM43		SqL		20	Int
50.075	KP4EKG	Baymon, PR	FK68		Vert		10	Int
50.075	LU1DMA	Mendoza	FF57		Quad		10	Cont
50.075	N5JM	New Orleans, LA	EL49	A1A	Omni	Vert	3	
50.075	NL7XM	Staten Isl, NY	FN20WO	A1A	SQLO	Horz	2	Cont
50.075	PY2AMI	Sao Paulo	GG66		GP		5	
50.075	VS6SIX	Hong Kong	OL72	A1A	GP		30	
50.075	WB4OSN	Margate, FL	EL95	A1A	Omni			
50.075	WB4WTC	Martinsville, VA	FM06		Loop		10	Cont
50.075	ZS3E	SW Africa						
50.075	ZS5SIX	South Africa	KG50		Halo		10	
50.076	KL7GLK	Annapolis, MD	FM18	A1A	Omni-Tnstl	Vert		424-Hrs
50.077	N0LL	Smith Center, KS	EM09	A1A	Omni	Horz	30	
50.077	N5JM	New Orleans, LA	EL49		Vert		3	Int
50.077	VE3DRL	Toronto, ON		A1A		Horz	30	
50.077	WB2CUS	Queens, NY	FN30		Yagi		1	Int
50.077	WB2CUS/3	Mt Effort, PA	FN21		SqL		3	Int
50.0775	W8UR	Mackinac Island, MI		EN75	A1A	Dip	Horz	2Cont
50.078	PT7AAC	Fortaleza	HI06		GP		5	Cont
50.078	T12NA	San Jose	EJ79		Dpl		20	
50.079	W6SKC/7	Nogales, AZ	DM41		Vert		50	Cont
50.08	HC8SIX	Galapagos	EI59		Vert	Vert	4	
50.08	KM4BB	Kona						
50.08	T12NA	San Jose		A1A				
50.08	W1AW	Newington, CT	FN31	A1A	W	Horz	50	Cde Prac
50.08	WB4OOJ	Tampa, FL	EL87		Omni	Vert	10	
50.08	ZS5TR	Durban						
50.08	ZS5VHF	Durban		A1A	Omni	Horz	10	
50.082	HC8SIX	Galapagos	EI59		Vert		4	Cont
50.083	LU1DMA	Buenos Aires	GF06		Yagi		20	
50.085	9H1SIX	Valetta	JM75fv	F2A	Omni	Horz	25	
50.085	WA6JRA	California						
50.086	VE2STL	Val Belair, PQ	FN46	A1A	Omni	Vert	1.5	
50.086	VE2TH	Val Belair, PQ	FN46		Dip		3	

Beacons 627
50.086-52.02 MHz

<i>freq</i>	<i>Call Sign</i>	<i>Location</i>	<i>Grid Square</i>	<i>Emission</i>	<i>Ant</i>	<i>Pol</i>	<i>ERP</i>	<i>Remarks</i>
50.086	VP9MO	Plymoth	FK86		Yagi		10	
50.088	VE1ASJ	St Johns, NB						
50.088	VE1SIX	New Brunswick						
50.089	FC1MKY	La Cannel	JN33		GP		10	Int
50.09	KJ6BZ	Johnson Is	AK56		Yagi		10	Cont
50.09	WA6JRA	California						
50.091	9L1US	Sierra Leone	IJ38					Cont
50.091	ZF2KZ	Grand Cayman	EK99				100	
50.092	W5GTP	New Iberia, LA	EM40		Yagi		30	Int
50.093	WA8FTA	Michigan						
50.095	K7IHZ	Arizona						
50.096	HD1QRC	Quito						
50.098	KG6JIH	Guam						
50.099	KG6DX	Barrigada	QK23		Yagi		20	Int
50.099	TI2CF	San Jose	EJ79					
50.1	HC2FG	Guyaquil	FI07	A1A	J-Pole		8	
50.1	KG6DX	Guam	QK23	A1A	Yagi		40	
50.1	KH6EJQ	Hawaii						
50.1	PY5YD	Brazil						
50.1	VP5D	Turks & Caicos	FL31		Rng		6	Int
50.103	N8AJD	Ohio						
50.104	K4EJQ	Tennessee						
50.105	ZS3E	Nambia	JG89					
50.109	JD1YAA	Minami						
50.11	A61XL	Untd Arab Em	LL74		Yagi		50	Int
50.11	KG6DX	Barrigata	QK23		Yagi		20	Int
50.11	KG6DX	Guam						
50.11	VE7SIX	Kaleden, BC		A1A				
50.11	ZL7C	Alaska						
50.11	ZS6LN	South Africa		A1A		Horz	100	Intrmt
50.112	JD1YAA	Japan						
50.112	W7KNP	Montana						
50.12	4S7EA	Sri Lanka	MJ97		Yagi		50	
50.12	ZS3E	SW Africa						
50.125	ZS3AK	SW Africa						
50.15	VE7RAN	Penticton, BC		A1A			100	
50.246	LU8MBL	Argentina						
50.321	ZS5SIX	South Africa	KG50		Halo		6	
50.44	K1NFE	Hartford, CT						
50.49	JG1ZGW	Tokyo	PM95	A1A	Dpl		10	
50.499	5B4CY	Cyprus	KM54	F1A	GP		15	
50.5	5B4CY	Cyprus	KM64pr	F1A	Omni	Vert	15	
50.555	WA9FEF	Chicago, IL		A1A				
50.904	ZS1STB	Stilbaai	KF05		Dpl		25	
50.945	ZS1SIX	Cape Province		F2A	Omni		8	
51.002	ZL1BPW	Auckland						
51.02	ZL1UHF	Nihotupu		F1A			25	
51.02	ZL1VHF	West Auckland	RF73		Dpl	Vert	25	
51.03	ZL2MHB	Fernhill		F2A			10	
51.199	VE7BEE	Penticton, BC	DN09		Vert		50	Cont
51.225	ZL2VHT	Inglewood		F1A			15	
52	K6FV	Woodside, CA	CM87	A1A				
52.013	P29BPL	Papua						
52.02	FK8KAB	New Caledonia						

628 Beacons
52.033-144.058 MHz

<i>Freq</i>	<i>Call Sign</i>	<i>Location</i>	<i>Grid Square</i>	<i>Emission</i>	<i>Ant</i>	<i>Pol</i>	<i>ERP</i>	<i>Remark</i>
52.033	P29BPL	Papua						
52.1	ZK2SIX	Niue						
52.15	VK0CK	Macquarie						
52.2	VK8VF	Darwin	PH57					
52.25	ZL2VHM	Pahiatua Track		F1A			8	
52.3	VK6RPH	Perth, WA						
52.3	VK6RTV	Perth, WA						
52.31	ZL3MHF	Christchurch		F2A			20	
52.32	VK6RTT	Carnarvon, WA						
52.32	VK6RTT	Wickham	OG89		J-Pole		25	
52.325	VK2RHV	Newcastle	QF57					
52.33	VK3RGG	Geelong Victoria		F1A	Omni	Horz	4	Exp
52.345	VK4ABP	Longreach	QG26		Vert	Vert	10	
52.35	VK6RTU	Kalgoorie	PF09					
52.37	VK7RST	Hobart	QE37					
52.41	VK0MA	Mawson	MC12					
52.42	VK2RSY	Sydney NSW				Horz	25	
52.425	VK2RGB	Gunnedah NSW						
52.435	VK3RMV	Hamelton	QF12					
52.44	VK4RTL	Townsville	QH30					
52.445	VR4RIK	Australia						
52.45	VK5VF	Mount Lofty	PF94		Tstl		20	
52.46	VK6RPH	Perth	OF78					
52.465	VK6RTW	Albany	OF84					
52.47	VK2RSY	Dural	QF56		Tstl		25	
52.47	VK7RNT	Launceston	QE38					
52.485	VK8RAS	Alice Sprngs	PG66					
52.49	ZL2SIX	Blenheim		F2A			10	
52.5	ZL2VHM	Palmerston						
52.51	ZL2MHF	Mt Climie		F1A			2	
70.03	GB3CTC	United Kingdom	IO71gy					
70.05	GB3BUX	United Kingdom	IO93be					
70.06	GB3ANG	United Kingdom	IO86mn					
70.112	5B4CY	Cyrpus	KM64pr					
70.12	ZB2VHF	Gibraltar	IM76he					
70.13	EI4RF	Ireland	IO63sn					
144.019	VK6RBS	Busselton						
144.047	W9IP	Northeast	FN24	A1A	Yagi		35	Aurora M
144.05	KA4ZAY	Miami, FL	EL95	A1A	Omni	Vert	20	
144.052	W3VD	Laurel, MD	FM19nd		Omni	Horz	15	
144.053	W0VB	Rochester, MN	EN34				100	
144.054	KC4IH	Marion, VA	EM96fv		Omni	Horz	3	
144.054	WD3GSM	High Knob, VA						
144.055	K0PP/7	Montana					40	
144.055	WB0QIY	Lincoln, NE					10	
144.055	WB9VMY/5	Calumet, OK	EM15				8	
144.056	KJ5Q	OklahomaCity,OK	EM15				13	
144.057	K1GRU	Rochester, NH	FN43	A1A	Yagi	Horz	5	1600- 2400UT
144.057	K1GRU	Rochester, NH	FN43	A1A	Yagi		1	0700- 1500utc
144.057	K1GRU	Rochester, NH	FN43	A1A	Yagi		5	1200- 2400 Gf
144.058	W4RFR	Fairview, TN	EM66		Halo	Horz	0.25	

Beacons 629
144.058-144.925 MHz

<i>req</i>	<i>Call Sign</i>	<i>Location</i>	<i>Grid Square</i>	<i>Emission</i>	<i>Ant</i>	<i>Pol</i>	<i>ERP</i>	<i>Remarks</i>
144.058	W4UDZ	Tennessee	EM65		Yagi		1	
144.064	W5VAJ	Louisiana						
144.139	5B4CY	Cyprus	KM64ht					
144.145	ZB2VHF	Gibraltar	IM76he					
144.17	KH6HME	Mauna Loa, HI	BK290		Yagi	Horz	10	
144.175	KP4EOR	Puerto Rico						
144.275	KD0DW	Longmont, CO	DN70 LF	A1A	Omni	Horz	180	Cont
144.275	KA9QFK	Reedsburg, WI	EN43	A1A	Yagi	Horz		Cont
144.277	KA0EWQ	Johnson, MN	EN15	A1A	Yagi	Horz	50	Cont SE
144.28	KG5YB	Tyler, TX	EM22	J2A	Vert	Vert	25	Cont
144.28	N4MW	Memphis, TN	EM55	A1A	Squal	Horz	3	
144.285	WD4LWG	Tampa, FL	EL87	F1A	Omni	Vert	100	
144.289	KL7GLK	Annapolis, MD	FM 18	A1A	Omni	Horz	2	Cont
144.29	K0HTF	Des Moines, IA	EN31dx	A1A	Inv V		1	
144.29	KK4M	Las Vegas, NV	DM26	F3	Omni	Vert	5	
144.29	N2PNO	Endwell, NY	FN22	A1A	Omni	Vert	2	1700- 2100 UTC
144.293	W9IP	Canton, NY	FN24	A1A	Yagi		45	6-sec tone/ID
144.297	N4ZRW	Memphis, TN					4	
144.297	VE1MQ	Fredericton, NB	FN65	A1A	Yagi	Horz	5	N(win) SW(Sum)
144.4	VK4RTT	Mt Mowbullan						
144.41	VK1RCC	Canberra						
144.42	VK2RSY	Sydney NSW				Horz	25	
144.445	VK4RIK	Australia						
144.465	VK6RTW	Albany						
144.48	VK8VH	Darwin						
144.55	VK5RSE	Mt Gambier						
144.565	VK6RPB	Port Hedland						
144.8	N5FSJ	Corpus Christi, TX			F1B	Vert		2
144.8	OH8VHF	Finland	KP25tc					
144.8	VK5VF	Mt Lofty						
144.81	IS0A	Sardinia	JN40sx					
144.825	I0A	Italy	JN61es					
144.83	9V1VHF	Malta	JM75rv				1	
144.84	IT9G	Italy	JM68					
144.85	DL0UB	Germany	JO62ql					
144.855	LA5VHF	Norway	JP99kp					
144.86	LA1VHF	Norway	JO94gm					
144.865	HB9HB	Switzerland	JN37md					
144.867	EA1VHF	Spain	IN53ug					
144.87	LA2VHF	Norway	JP53eg					
144.875	SK2VHF	Sweden	JP94tf					
144.885	OY6VHF	Faroes	IP62na					
144.89	LA4VHF	Norway	JP20oq					
144.895	FX0THF	France	JN08ml					
144.9	OH6VHF	Finland	KP02tg					
144.902	OX6VHF	Greenland	GP60		SE	Horz	10	
144.91	DL0PR	Germany	JO44jh					
144.915	GB3CTC	United Kingdom	IO70oj					
144.917	EA6VHF	Ibeza						
144.92	SK7VHF	Sweden	JO65sn					
144.925	GB3VHF	United Kingdom	JO01dh					

630 Beacons
144.93-432.87 MHz

<i>Freq</i>	<i>Call Sign</i>	<i>Location</i>	<i>Grid Square</i>	<i>Emission</i>	<i>Ant</i>	<i>Pol</i>	<i>ERP</i>	<i>Remarks</i>
144.93	OZ7IGY	Denmark	JO55vo					
144.945	SP4VHG	Poland	JO71sw					
144.95	SK1VHF	Sweden	JO97cg					
144.95	VK2RCW	Sydney NSW					25	
144.96	SK4MPI	Sweden	JP70nj				25	
144.965	GB3LER	United Kingdom	IP90jd					
144.975	DL0SG	Germany	JN68eq					
144.975	GB3ANG	United Kingdom	IO86mn					
144.98	SP3VHC	Poland	JO94gm					
144.984	ON4VHF	Belgium	JO20fp					
144.985	Y41B	Germany	JO53rp					
145.000	VK6RPH	Perth, WA						
222.05	N4MW	Memphis, TN					1	
222.05	WB2IEY	Maryknoww, NY		A1A	Tnstl	Horz		
222.052	WB2IEY	Maryknoll, NY	FN31	A1A	Tnstl		15	
222.0525	K0HTF	Des Moines, IA	EN31dx	A1A	GP		2	
222.055	KK4M	Las Vegas, NV	DM26	F3	Omni	Vert	5	
222.055	WB4FQR	Woodbridge, VA	FM18	A1A	Tnstl	Horz	15	Cont
222.058	WB4NKM	Greenville, TN					10	
222.058	WB4NKM	Greenville, TN						
222.06	KA1LMX	Bristol, CT	FN41	A1A				
432.057	VK6RBS	Busselton						
432.07	N0UU	Abilene, KS	EM19		Whl		10	
432.071	W4RFR	Fairview, TN	EM66		Halos		10	
432.0715	K4MSK	Lookout Mtn, GA	EM85md	A1A	Omni	Horz	1	
432.0715	N3CX	Pennsburg, PA	FN20		Omni	Horz	1	
432.073	K5BYS	Lewisville, TX	EM12				0.01	
432.073	WA4PGI	Lynchburg, VA						
432.074	KH6HME	Mauna Loa, HI	BK29go		Yagi	Horz	10	
432.074	KK4M	Las Vegas, NV	DM26	F3	Omni	Vert	5	
432.075	W0UC	Eau Clair, WI	EN44hr		Yagi	Horz	4	
432.075	WA8ONQ	Ohio						
432.075	WB0QIY	Lincoln, NE	EN105		Omni	Horz	1	
432.075	WD4GSM	High Knob, VA						
432.077	N0II	Abilene, KS	EM19				7	
432.077	W4ODW	Niceville, FL	EM60		Omni	Horz	4	
432.078	W4HHK	Collierville, TN	EM55		Halos	Horz	5	
432.079	KB3NQ	Penndel, PA	FN20	A1A	Omni	Horz	12	
432.079	W4HHK	Tennessee						
432.095	VE1SMU	Nova Scotia						
432.16	VK6RPR	Nedlands						
432.3	W2UHI	Grand Haven, MI	EN63vb	A1A	Omni	Horz	10	
432.34	KB3NQ	Penndel, PA	FN20	A1A	Omni	Horz	7	
432.385	WD4LWG	Tampa, FL	EL87	F1A	Omni	Vert	40	
432.395	N4MW	Memphis, TN					10	
432.41	VK1RBC	Canberra						
432.42	VK2RSY	Sydney NSW				Horz	15	
432.425	VK3RMB	Ballarat						
432.44	VK4RBB	Brisbane						
432.855	LA5UHF	Norway	JP99kp					
432.855	SK3UHF	Sweden	JP92qw					
432.86	LA1UHF	Norway	JO59jw					
432.865	OZ2UHF	Denmark	JO46jd					
432.87	FX4UHF	France	IN93eh					

Beacons 631
432.87-1296.41 MHz

<i>Freq</i>	<i>Call Sign</i>	<i>Location</i>	<i>Grid Square</i>	<i>Emission</i>	<i>Ant</i>	<i>Pol</i>	<i>ERP</i>	<i>Remarks</i>
432.87	LA2UHF	Norway	JP53eg					
432.88	LA3UHF	Norway	JO48bc					
432.885	OY6UHF	Faroes	IP62na					
432.89	LA4UHF	Norway	JO29pj					
432.895	OZ4UHF	Denmark	JO75je					
432.9	OH3UHF	Finland	KP11un					
432.91	GB3MLY	United Kingdom	IO93eo					
432.925	SK6UHF	Sweden	JO67bf					
432.93	OZ7IGY	Denmark	JO55vo					
432.935	OK0EA	Czechoslovakia	JO70ss					
432.96	SK4UHF	Sweden	JO79kh					
432.97	GB3CTC	United Kingdom	IO70oj					
432.975	SK5UHF	Sweden	JP80sa					
432.98	GB3ANG	United Kingdom	IO86mn					
432.983	OZ2ALS	Denmark	JO45vb					
432.984	HB9F	Switzerland	JN36xn					
902.071	K5BYS	Desert, TX	EM13			Omni	Horz 0.15	
902.125	K5BYS	Lewisville, TX	EM12			Omni	Horz 0.02	
902.125	KF5N	Ft Worth, TX	EM12			Omni	Horz 10	
902.28	N4MW	Memphis, TN		A1A				
903.08	K3SIW/9	Hanover Park, IL			E	Horz	5	
903.083	KK4M	Las Vegas, NV	DM26	F3	Omni	Vert	5	
903.083	N3XC	Pennsburg, PA	FN20		Omni	Horz	4	
903.09	K3SIW/9	Schaumburg, IL	EN52		CRef	Horz	30	Cont
903.837	WB0QIY	Lincoln, NE	EN10	A1A			0.1	
904	K4MSK	Mt Toxaway, NC	EM85					
1206.125	K5BYS	Lewisville, TX	EM12		Omni	Horz	0.02	
1294.52	JA2IGY	Ise City		F2				Susp
1294.52	JA4IGY	Hiroshima		F2				Cont
1294.52	JA7IGY	Fukushima		F2				Cont
1294.54	JA0IGY	Nagano City		F2				Cont
1294.54	JA6IGY	Kumamoto City		F2				COnt
1294.56	JA9IGY	Kanazawa City		F2				Susp
1294.58	JA1IGY	Tokyo		F2				Cont
1294.58	JA8IGY	Hokkaido		F2				Cont
1296	KH6HME	Mauna	BK290		Yagi	Horz	20	
1296.025	W0PW	Boulder, CO	DM79		Yagi	Horz	4	
1296.055	W9YH	Urbana, IL	EN50		Yagi	Horz	10	Cont
1296.07	K3IVO	Ft Mead, MD	FM19pd		Omni	Horz	1	
1296.071	K5BYS	Lewisville, TX	EM12				0.01	
1296.075	WD4GSM	High Knob, VA						
1296.085	W8MQW	East Lansing, MI	EN72	A1A	Omni	Horz	6	
1296.125	KF5N	Arlington, TX	EM12		Omni	Horz	2	
1296.125	KK4M	Las Vegas, NV	DM26	F3	Omni	Vert	5	
1296.1625	W7CNK	Okla City, OK	EM15					
1296.171	VK6RBS	Busselton						
1296.21	N0UU	Abilene, KS	EM19		Omni	Horz	0.1	
1296.2145	K4MSK	Lookout Mtn, GA	EM85md	A1A	Omni	Horz	2	
1296.2145	N3CX	Pennsburg, PA	FN20		Omni	Horz	2	
1296.222	KF5N	Ft Worth, TX	EM12		Slat		0.85	
1296.234	W4HHK	Collierville, TN	EM55				0.2	
1296.28	N4MW	Memphis, TN					10	
1296.3	W6KGS	California	DM13					
1296.41	VK1RBC	Canberra						

632 Beacons

1296.42-10369.716 MHz

<i>Freq</i>	<i>Call Sign</i>	<i>Location</i>	<i>Grid Square</i>	<i>Emission</i>	<i>Ant</i>	<i>Pol</i>	<i>ERP</i>	<i>Remark</i>
1296.42	VK2RSY	Sydney NSW			Omni	Horz	5	
1296.48	VK6RPR	Nedlands						
1296.81	GB3NWK	United Kingdom	JO01bi					
1296.83	GB3BPO	United Kingdom	JO02pb					
1296.854	DB0JO	Germany	JN36xn					
1296.87	GB3AND	United Kingdom	IO91gf					
1296.885	ON5UHF	Belgium	JO10un					
1296.89	GB3DUN	United Kingdom	IO91sv					
1296.91	GB3CLE	United Kingdom	IO82rl					
1296.92	DB0VC	United Kingdom	JO54bh					
1296.92	PA0QHN	Netherlands	JO22fh					
1296.925	SK6UHG	Sweden	JO57tq					
1296.93	GB3MLE	United Kingdom	IO91eo					
1296.93	OZ7IGY	Denmark	JO55vo					
1296.975	DB0JU	Germany	JO31bu					
1296.99	GB3EDN	United Kingdom	IO85jw					
2304.02	K3SIW/9	Schaumburg, IL	EN52		FH	Horz	10	Cont
2304.02	N3CX	Pennsburg, PA	FN20		SW	Horz	0.1	
2304.05	KB3NQ	Penndel, PA	FN20ND	A1A		Horz	4	
2304.064	K5BYS	Lewisville, TX	EM12		Omni	Horz	0.18	
2304.075	W9ZIH	Malta, IL	EN51		FH	Horz	5	Cont
2304.11	W6IFE	California	DM14kf		Omni	Horz	2.5	
2304.215	N4MW	Memphis, TN		A1A				Cont
2424.78	JA9IGY	Kanazawa City		F2				Susp
2424.82	JA2IGY	Ise City		F2				
2424.82	JA6IGY	Kumamoto City		F2				Cont
2424.82	JA7IGY	Fukushima		F2				Cont
2424.86	JA1IGY	Tokyo		F2				Cont
2424.86	JE5IGY	Hojo City		F2				Cont
3456.02	K3SIW/9	Schaumburg, IL	EN52		FH	Horz	0.5	Cont
3456.04	N4MW	Memphis, TN		A1A				
3456.572	K4MSK	Lookout Mtn, GA	EM85md	A1A	SW	Horz	0.001	
5756.9	JA3IGY	Kyoto		F2				
5759.95	K3SIW/9	Schaumburg, IL	EN52		FH	Horz	5	Cont
5759.95	W9ZIH	Mt Morris, IL	EN51		FH	Horz	10	Cont
5760.04	N4MW	Memphis, TN						Cont
5760.9295	K4MSK	Lookout Mtn, GA	EM85md	A1A	SW	Horz	8	
10000.265	WB6DNX	Santiago Peak, CA		DM13fr				
10250	N4IZW	La Mesa, CA	DM12ls		Omni	Vert	0.1	
10256	WA6EJO	RedMountain, CA	DM04hi	F1A	Horn	Vert	5.6	Cont
10265	WB6DNX	SantiagoPeak, CA	DM13FR					
10300	VK6RVF	Roleystone						
10368.02	KK6TG	St Helena	CM88qq	F1A		Horz	0.1	
10369.716	K4MSK	Lookout Mtn, GA	EM85md	A1A				
10369.716	K4MSK	Mt Toxaway, NC	EM85					

Special Service Clubs (SSC)

The following Amateur Radio Clubs have qualified for Special Service Club status by demonstrating an extra commitment to the advancement of Amateur Radio in their communities. Many SSCs also sponsor repeaters that you'll find listed in this directory. Should you find yourself in these areas, whether a permanent resident or just passing through, feel free to contact the Special Service Club and become a part of this vital component of the ARRL organization. The following is a listing of SSCs effective January 1994:

USER NOTE: SSCs listed here follow the following format:

Club Name
Club mailing address
Number of members
Meeting location
Meeting time
Meeting day/frequency

ALABAMA

Birmingham ARC
PO Box 603
Birmingham, AL 35201
325
Red Cross Bldg
7:30 PM
1st & 3rd Thurs/monthly

Calhoun County ARA
PO Box 1624
Anniston, AL 36202
83
Red Cross
7:30 PM
1st & 3rd Thurs/monthly

Huntsville ARC
PO Box 423
Huntsville, AL 35804
314
Red Cross Bldg
7:30 PM
Friday/weekly

Montgomery ARC
PO Box 3141
Montgomery, AL 36109-0141
116
St Trooper Post
7 PM
3rd Mon/monthly

Talladega RAC
PO Box 636
Talladega, AL 35160
73
Court House
7 PM
2nd & 4th Tues/monthly

West Alabama ARS
PO Box 1741
Tuscaloosa, AL 35403
52
Tuscon Pub Lib
7:30 PM
1st Mon/monthly

ALASKA

Petersburg ARC
PO Box 781
Petersburg, AK 99833
13
PD Training Ctr
7 PM
2nd Tues/FEB/MAY/AUG/NOV

ARIZONA

Arizona Rptr Assn
PO Box 35758
Phoenix, AZ 85069-5758
1105
United Way Bldg
7:30 PM
4th Thurs/monthly

Carl Hayden HS ARC
3333 W Roosevelt Av.
Phoenix, AZ 85009

32
Carl Hayden HS
11:15 AM
Wed/weekly

Coconino County ARC
PO Box 1695
Flagstaff, AZ 86002

53
Cit Util (Blu Flm Rm)
7 PM
1st Fri/monthly

Green Valley ARC
601 N La Canada
Green Valley, AZ 85614

96
601 N Canada
7 PM
1st Wed/monthly(Oct-May)

London Bridge RA
PO Box 984
Lake Havasu City, AZ 86405-
0984

120
Lk Havasu Yacht Clb
7 PM
2nd Wed/monthly

Scottsdale ARC
PO Box 10878
Scottsdale, AZ 85271-0878

263
Scottsdale SR Ctr
7:30 PM
1st Wed/monthly

West Valley ARC
11037 Fargo Dr.
Sun City, AZ 85351-1552

422
St Clement Soc Hall
7 PM
1st Mon/monthly

ARKANSAS

Ark River Valley ARF
PO Box 582
Russellville, AR 72801

164
Bonanza
6 PM
3rd Tues/monthly

C A R E N
1113 Bland Rd.
Little Rock, AR 72206

446
SW Bell
7 PM
1st Thurs/monthly

Fort Smith Area ARC
PO Box 32
Fort Smith, AR 72902

124
Red Cross Bldg
7 PM
3rd Mon/monthly

Hot Springs ARC
102 Baron St.
Hot Springs, AR 71913

36
1st Presb. Chrch
7 PM
3rd Thurs/monthly

Jonesboro ARC
Rt1, Box 210
Bono, AR 72416-9708

111
1st Bap Chrch
Various
Various

Metropolitan ARC
5712 Alta Vista
N Little Rock, AR 72118

75
AR Child Hosp
7:30 PM
3rd Mon/monthly

North Central ARK ARC
PO Box 911
Judsonia, AR 72081

43
Wht Cty Hosp Annex
7 PM
2nd Mon/monthly

NW Arkansas ARC
PO Box 673
Springdale, AR 72765-0673

213
VoTech School
7:30 PM
2nd Fri/monthly

Pine Bluff ARC
604 Tracy Rd.
Pine Bluff, AR 71602-9122
64
OES Bldg
7 PM
3rd Tues/monthly

CA - EAST BAY

Hayward RC
PO Box 111
San Leandro, CA 94577
79
Firehouse 6
7:30 PM
3rd Fri/monthly

Mt Diablo ARC
PO Box 23222
Pleasant Hill, CA 94523
511
Our Saviors Luth Chrh
8 PM
3rd Fri/monthly

Valley of the Moon ARC
810 Cecelia Dr
Glen Ellen, CA 95442
159
Vaca FD Dist Stn
7 PM
2nd Wed/monthly

CA - LOS ANGELES

ARA of Long Beach
PO Box 7493
Long Beach, CA 90807
158
1708 E Hill St
7 PM
1st Fri/monthly

Downey ARC
PO Box 207
Downey, CA 90241-0207
290
United Meth Chrh
7:30 PM
1st Thurs/monthly

Relay Rptr Club
PO Box 660081
Arcadia, CA 91066
50
1st Fedrl Savngs
7:30 PM
3rd Mon/monthly

San Frenando Valley ARC
PO Box 280517
Northridge, CA 91328
150
Red Cross Bldg
7:30 PM
3rd Fri/monthly

South Bay ARC
PO Box 536
Torrance, CA 90508
73
Mem Hosp
7:30 PM
3rd Thurs/monthly

CA - ORANGE

Big Bear ARC
Box 790
Big Bear Lake, CA 92315
100
467 Knickerbocker Rd
7:30 PM
Last Fri/monthly

Citrus Belt ARC
PO Box 3788
San Bernardino, CA 92413-
3788
127
777 E Rialto Av
7:30 PM
1st Fri/monthly

Clairemont RA
PO Box 7675
Huntington Beach, CA 92615
382
Various Locations
Various
3rd Sat/Odd months

Corona Norco ARC
PO Box 1783
Corona, CA 91718
50
Corona Senior Ctr
7:30 PM
1st Mon/monthly

Inland Empire ARC
1248 N Cypress Av.
Ontario, CA 91762
145
AB Miller HS
11:30 AM
1st Sat/monthly

Riverside County ARA
5505 Golden Av
Riverside, CA 92505
191
Rvrsl Plaza Harris CR
6:30 PM
2nd Thurs/monthly

West Coast ARC
PO Box 2617
Costa Mesa, CA 92628
300
Ftn Vly Schl Dist Office
7 PM
3rd Thurs/monthly

Western ARA
PO Box 5403
Huntington Beach, CA 92647
66
Cerritos Park
7 PM
1st Tues/monthly

Morongo Basin ARC
PO Box 1995
Yucca Valley, CA 92286-1995
126
Josh Tree Comty Ctr
7:30
3rd Wed/monthly (ex Jun Jul
Aug)

CA - SACRAMENTO VLY
Amador County ARC
PO Box 1094
Pine Grove, CA 95665
100
SR Ctr
7:30 PM
1st Tues/monthly

Golden Empire ARS
PO Box 508
Chico, CA 95927
175
1528 Esplanade
8 PM
3rd Fri/monthly

River City AR Comm
PO Box 215073
Sacramento, CA 95821
305
SMUD Elkhmn
7 PM
1st Tues/monthly

Sacramento ARC
PO Box 161903
Sacramento, CA 95816
55
Sacramento Blood Bnk
7 PM
2nd Wed/monthly

Sierra Foothills ARC
460 Flower Dr.
Folsom, CA 95604-3262
129
226 Sacramento St
7:30 PM
2nd Fri/monthly

CA - SAN DIEGO
El Cajon ARC
9627 Ramsgate Way
Santee, CA 92071-2808
403
La Mesa Chr of Christ
7 PM
2nd Thurs/monthly

Palomar ARC
30311 Circle R Ln
Valley Center, CA 92082-4806
471
Lincoln Mdl Schl
7:30 PM
1st Wed/monthly

South Bay ARS
1003 Melrose Av.
Chula Vista, CA 91911-2325
81
Normn Park Ctr
7:30 PM
1st Thurs/monthly

CA - SAN FRANCISCO
S F A R C
PO Box 420741
San Francisco, CA 94142
164
VA Med Ctr
8 PM
3rd Fri/monthly (ex Mar & Dec)

Sonoma County RA
PO Box 116
Santa Rosa, CA 95402
300
Hew-Pack Plnt
7:30 PM
1st Wed/monthly

CA - SAN JOAQUIN VLY

Kings ARC
 PO Box 548
 Arr.iona, CA 93202
 173
 Knqs Govt Ctr
 7 PM
 3rd Thurs/monthly

S M A R T T

3958 Loch Lomond Dr
 Santa Maria, CA 93455
 47
 Cook St Schl
 7:30 PM
 3rd Thurs/monthly

Sierra ARC of the High Mojave

235 E Kendall Av.
 Ridgecrest, CA 93555
 120
 Kerr-Mgee Ctr
 7:30 PM
 2nd Mon/monthly ex Jul/Aug

CA - SANTA BARBARA

Conejo Valley ARC
 PO Box 2093
 Thousand Oaks, CA 91358-
 0917
 135
 Elks Lodge
 7:30 PM
 2nd Thurs/monthly

Santa Barbara ARC
 PO Box 3232
 Santa Barbara, CA 93130-3232
 345
 Schl Admin Aud
 7:30 PM
 3rd Fri/monthly(Sep-May)

CA - SANTA CLARA VLY

Gabilan ARC
 PO Box 2178
 Gilroy, CA 95021
 18
 1st Interstate Bnk
 7:30 PM
 2nd Thurs/odd months

Santa Clara County ARA
 PO Box 6
 San Jose, CA 95103
 211
 United Way Bldg
 7:30 PM
 2nd Mon/monthly

Villages ARC
 7652 Falkirk Dr.
 San Jose, CA 95135
 25
 Clubhouse
 7:30 PM
 2nd Tues/monthly

COLORADO

Explorer Post 59 RC
 704 Riverbend Dr.
 Fort Collins, CO 80524-8430
 13
 Red Cross
 7 PM
 1st or 3rd Wed/monthly

CONNECTICUT

Bethel Ed ARS
 Bethel Middle School PO Box
 73
 Bethel, CT 06801
 100
 Bethel Mid Schl
 7 AM
 Daily/7 PM 2nd Mon/VFD/
 monthly

Greater Fairfield ARA
 PO Box 486
 Southport, CT 06490
 139
 Old Twn Hall
 Various
 1st & 3rd Wed/monthly

Meriden ARC
 PO Box 583
 Meriden, CT 06450
 83
 CD Bldg
 7:30 PM
 2nd & 4th Thurs/monthly

Middlesex ARES/CARES
 PO Box 5
 S Glastonbury, CT 06073
 40
 Adult Daycare Ctr
 7 PM
 Tues/weekly

Natchaug ARA
 393 Prospect St
 Willimantic, CT 06226
 70
 Mnsfld Twn Hall
 7:30 PM
 1st & 3rd Wed/monthly

Newington AR League
 PO Box 310282
 Newington, CT 06131-0282
 102
 Ngtn Senior Center
 7 PM
 1st Mon/monthly

Shoreline ARC
 PO Box 256
 Westbrook, CT 06498
 190
 Various
 7:30 PM
 3rd Thurs/monthly

Stamford ARA
 PO Box 4225
 Stamford, CT 06907-0225
 146
 Stmfrd Govt Ctr
 8 PM
 1st Thurs/monthly

Tri-City ARC
 392 Boston Post Rd
 East Lyme, CT 06333
 145
 St Lukes Luth Chrh
 Various
 Various

DELAWARE

Penn-Del ARC
 950 Ridge Rd C-27
 Claymont, DE 19703
 50
 Various
 8 PM
 4th Wed/Odd months

FLORIDA - NORTHERN

Beaches ARS
 2906 Canyon Falls Dr.
 Jacksonville, FL 32224
 114
 FOP Lodge
 7:30 PM
 4th Thurs/monthly

Clover Leaf ARC
 910 N Broad St #144
 Brooksville, FL 34601
 21
 900 N Broad St.
 7 PM
 2nd Mon/monthly

Daytona Beach ARA
 PO Box 9852
 Daytona Beach, FL 32115
 190
 Red Cross Bldg
 7:30 PM
 3rd Mon/monthly

Gulf Coast ARC
 214 Westwinds Dr
 Palm Harbor, FL 34683
 131
 Colnl Hls Cvc Ctr
 7:30 PM
 4th Mon/monthly

Lake Monroe ARS
 PO Box 151353
 Altamonte Spring, FL 32715-
 1353
 174
 Csslbry Sen Ctr
 7:30 PM
 1st Thurs/monthly

North Florida ARS
 PO Box 9673
 Jacksonville, FL 32208
 502
 Ed White Cmty Sch
 7:30 PM
 2nd Thurs/monthly (ex aug)

Orange Park ARC
 PO Box 27033
 Jacksonville, FL 32205
 248
 Moose Hvn Aud
 7:30 PM
 3rd Thurs/monthly

Silver Spring RC
 PO Box 787
 Silver Springs, FL 34488
 141
 Green Clover Hall
 7:30 PM
 3rd Mon/monthly

Sky High ARC
 PO Box 572
 Lecanto, FL 34460
 231
 Midstate Fed Svngs
 7:30 PM
 3rd Mon/monthly

Suncoast ARC
 PO Box 1992
 New Port Richey, FL 34658
 99
 1st Luth Chrh
 7:30 PM
 2nd Mon/monthly

FLORIDA - SOUTHERN

Clearwater ARS
 14966 Imperial Pt Dr. N
 Largo, FL 34644
 250
 Red Cross Bldg
 7:30 PM
 2nd Thurs/monthly

Florida Keys ARC
 PO Box 545
 Big Pine Key, FL 33043
 41
 Marathon Lib
 7:30 PM
 Last Tues/monthly

Fort Pierce RC
 1125 SE Sabina Ln
 Port St Lucie, FL 34983
 57
 St Anastasia Chrh
 7:30 PM
 2nd Wed/monthly

Hollywood ARC
 PO Box 6306
 Hollywood, FL 33021
 57
 Memorial Hosp
 Various
 3rd Mon/monthly

Indian River ARC
 597 Capri Rd
 Cocoa Beach, FL 32931-3011
 438
 Chrch of Nazrne
 7:30 PM
 1st Thurs/monthly

Manatee ARC
 PO Box 10038
 Bradenton, FL 34282
 180
 ARCA Vo-Tech
 7 PM
 1st Tues/monthly

Palm Beach ARS
 PO Box 5454
 Lake Worth, FL 33466
 44
 City EOC
 7:30 PM
 4th Thurs/monthly

Platinum Coast ARC
 672 Indian River Dr.
 Melbourne, FL 32935
 322
 Red Cross Bldg
 7:30 PM
 2nd Mon/monthly

South Brevard ARC
 446 Sandpiper Dr.
 Melbourne, FL 32902-2205
 20
 Melbourne Pub Lib
 7 PM
 1st Tues/monthly

West Palm Beach ARC
 11 Huntly Cir.
 Palm Bch Gardens, FL 33418
 254
 Palm Bch EOC
 7:30 PM
 2nd Tues/monthly

GEORGIA

ARC of Augusta
 PO Box 3072
 Augusta, GA 30914-3072
 83
 GA Pwr Co
 7:30 PM
 2nd Tues/monthly

ARC of Savannah
 PO Box 13342
 Savannah, GA 31416
 54
 JC Lewis Motor Co
 7:30 PM
 2nd Tues/monthly

Athens RC
 251 Wakefield Tr.
 Athens, GA 30605-4379
 56
 2152 Atlanta Hwy
 7:30 PM
 1st Tues/monthly

Atlanta RC
 PO Box 77171
 Atlanta, GA 30357
 291
 Kitridge Magnt Schl
 7:30 PM
 1st Thurs/monthly

Central Georgia ARC
 PO Box 2585
 Warner Robins, GA 31099
 106
 Flint Elect Bldg
 7:30 PM
 2nd Thurs/monthly

Coastal ARS
 619 Columbus Dr.
 Savannah, GA 31403-3972
 158
 S Side FD
 7 PM
 1st Mon/monthly

Conyers ARG
 PO Box 80721
 Conyers, GA 30208
 62
 Fire Stn 3
 7:30 PM
 3rd Thurs/monthly

Dalton ARC
 PO Box 143
 Dalton, GA 30722-0143
 72
 Old City Park Sch
 7:30 PM
 4th Mon/monthly

Liberty County Emg Comm
 ARC
 PO Box 1484
 Hinesville, GA 31313
 38
 City Hall
 7:30 PM
 Last Mon/monthly

Metro Atlanta Tel Pion
 1711 Parliament Dr
 Dunwoody, GA 30338
 342
 Various
 Various
 1st Tuesday

Middle Georgia RA
 107 Mossy Lake Rd.
 Warner Robins, GA 31069
 23
 On the air
 9 PM
 1st Mon/monthly

Southeastern DX Club
 PO Box 19871
 Atlanta, GA 30325
 185
 Days Inn
 7:30 PM
 3rd Tues/monthly

Statesboro ARS
 208 S Edgewood Dr
 Statesboro, GA 30458
 34
 RJ's Restaurant
 7 PM
 2nd Wed/monthly

Valdosta ARC
 PO Box 3846
 Valdosta, GA 31604
 34
 Red Cross Bldg
 Various
 1st Tues/monthly

Vidalia Emerg Coord
 PO Box 750
 Vidalia, GA 30474
 27
 Vadalia
 7 PM
 1st Thurs/bi-monthly

HAWAII

Big Island ARC
 PO Box 1938
 Hilo, HI 96721
 136
 HELCO Aud
 7 PM
 2nd Tues/monthly

Emergency ARC
 1326 8th Av
 Honolulu, HI 96816
 210
 Lincoln Ele Sch
 7 PM
 4th Thurs/monthly

Pacific RA Xmting Soc
 45-601 Luluku Rd CRT 44-25
 Kane'Ohe, HI 96744
 7
 Members Homes
 Various
 3rd Thurs/monthly

ILLINOIS

6-Mtr Club of Chicago
 7109 Blackburn Av
 Downers Grove, IL 60516-3925
 49
 St Johns Luth Chrh
 7:30 PM
 3rd Fri/monthly

ARC of Mt Vernon
 PO Box 1342
 Mt. Vernon, IL 62864
 46
 Mt Vernon HS
 7 PM
 3rd Tues/monthly

DuPage ARC
 PO Box 71
 Clarendon Hills, IL 60514
 88
 Holy Trinity Chrh
 7:30 PM
 4th Mon/monthly

Hamfesters RC
 9142 Pembroke Ln
 Bridgeview, IL 60455
 226
 Crstwd Civic Ctr
 8 PM
 1st Fri/monthly

Lewis & Clark RC
 5319 Dover Dr.
 Godfrey, IL 62035
 133
 Lewis & Clark Com College
 7:30 PM
 1st Tues/monthly

P.R.I.M.E. ARC
 164 Twin Lake Dr.
 Belleville, IL 62221-1952
 135
 Am Water Co
 7 PM
 1st Mon/every other month

Peoria Area ARC
 PO Box 3508
 Peoria, IL 61612
 250
 Red Cross Bldg
 7 PM
 2nd Fri/monthly

Rockford ARA
 PO Box 8465
 Rockford, IL 61126
 136
 Bank One
 7 PM
 2nd Fri/monthly

Western Illinois ARC
 1815 N Highland Dr.
 Quincy, IL 62301
 57
 St Mary's Hosp
 7:30 PM
 1st Wed/monthly

Wheaton Comm RA
 PO Box QSL
 Wheaton, IL 60189
 295
 College of DuPage
 7:30 PM
 4th Fri/monthly

York RC
 PO Box 1201
 Elmhurst, IL 60126
 78
 Elmhurst Com Coll
 8 PM
 3rd Fri/monthly

INDIANA

American Red Cross ARC
5440 W High St.
Silver Lake, IN 46982
30
Red Cross Bldg
2 PM
3rd Sat/monthly

Clark County ARC
5612 Hwy 160
Charlestown, IN 47111
49
Red Cross Bldg
7:30 PM
3rd Fri/monthly

Clark County ARC
5612 Hwy 160
Charlestown, IN 47111
60
Red Cross
Various
3rd Fri/monthly

Clinton County ARC
267 S Cnty Rd 380 E
Frankfort, IN 46041-8932
37
Frnkfrt Lib
7 PM
1st Tue/monthly

Electronic Applications Rad Svc
1506 S Parker Dr.
Evensville, IN 47714
12
Noble Romans
6:30 PM
1st Friday/monthly

Elkhart County RA
1117 S 8th St
Goshen, IN 46526
119
Crown Intl
7 PM
3rd Tues(Jan/Apr/Jun/Sep/Nov)

Fort Wayne RC
PO Box 15127
Ft Wayne, IN 46885
169
Slm Untd Chr of Christ
7:30 PM
3rd Fri/monthly

Goshen ARC
1117 S 8th St
Goshen, IN 46526
42
Goshen Com Colg
7 PM
2nd Tues/monthly

Huntington County ARS
15035 Feighner Rd.
Roanoke, IN 46783-9619
39
Hntgdn Lib
7 PM
1st Mon/monthly

Indianapolis RC
PO Box 51201
Indianapolis, IN 46251
136
220 S Downey
7:30 PM
2nd Fri/monthly

Indianapolis RCA ARC
600 N Sherman Dr.
Indianapolis, IN 46201
90
Various
Various
Various

Indianapolis Red Cross ARC
7248 Tarragon Ln
Indianapolis, IN 46526
154
Red Cross Bldg
7:30 PM
2nd Tues/monthly

Lake County ARC
812 E 40th Pl
Griffith, IN 46319
83
Imnl Untd Chr of Crst
7:30 PM
2nd Fri/monthly

Miami County ARC
PO Box 1011
Peru, IN 46970
52
Dukes Mem Hosp
9 AM
2nd Sat/monthly

Michiana ARC
3220 E Jefferson Blvd.
South Bend, IN 46615
135
Red Cross Bldg
Various
Last Fri/monthly

Mid-State ARC
PO Box 836
Franklin, IN 46131-1228
125
Jhsn EOC
8 AM
3rd Sat/monthly

Muncie Area ARC
2004 Batavia Av
Muncie, IN 47302
113
Red Cross Bldg
2 PM
3rd Sun/monthly

Northeastern Indiana ARC
PO Box 745
Auburn, IN 46706
31
Chrh of Christ
7:30 PM
2nd Tues/monthly

Old Post ARS
PO Box 834
Vincennes, IN 47591-0834
60
CD Office
7:30 PM
1st Wed/monthly

Pike County ARC
PO Box 12
Stendal, IN 47585
26
Various Locations
Various
Various

Ripley County RC
PO Box 44
Oldenburg, IN 47036-0044
64
Old Tyson Schl
7:30 PM
1st Tues/monthly

Tri-State ARS
PO Box 4521
Evensville, IN 47724
125
Red Cross Bldg
7 PM
2nd Thurs/monthly

Wabash County ARC
5199 E State Rd 218
Lafontaine, IN 46940
17
Hnywl Ctr
6:30 PM
Last Wed/monthly

KANSAS

Central Kansas ARC
PO Box 2493
Salina, KS 67401
80
Asbury Hosp.
8 PM
Last Fri/monthly

Jayhawk ARS
PO Box 4282
Kansas City, KS 66104
50
8155 Parallel
7:30 PM
3rd Thurs/monthly

Kansas-Nebraska RC
717 2nd Av
Concordia, KS 66901
29
Cloud Cnty CrtHse
7:30 PM
2nd Thurs/monthly

Pilot Knob ARC
416 Oakbrook
Lansing, KS 66043
62
Red Cross Bldg
7 PM
1st Thurs/monthly

Wichita ARC
853 N Westlink
Wichita, KS 67211-4406
394
Red Cross
7 PM
1st Wed/monthly

KENTUCKY

Amateur Rad Xmiting Soc
PO Box 7391
Louisville, KY 40257
250
Univ of Lsvl
Various
2nd Fri/monthly

Bluegrass ARS
PO Box 4411
Lexingto, KY 40544-4411
198
Red Cross Bldg
7:30 PM
1st Mon/monthly

Kentucky Colonel ARC
362 Cedar Ridge Rd.
Bowling Green, KY 42101
78
Greenwood Mall
7 PM
3rd Thurs/monthly

Owensboro ARC
3417 S Griffith Av.
Owensboro, KY 42301
76
Various Locations
Various
Various

Paducah ARC
637 Paducah Rd.
Benton, KY 42025-9034
87
Cit. Bank
7 PM
1st Mon/monthly

LOUISIANA

Acadiana ARA
PO Box 51174
Lafayette, LA 70505
135
Red Cross Bldg
7:30 PM
1st Thurs/monthly

United Radio Amateur Club
PO Box 190
Mansfield, LA 71052
28
Desoto Parish Inst
4:30 PM
3rd Mon/monthly

MAINE

Augusta ARA
Rt 1, Box 475
Augusta, ME 04330
98
Lthgow Lib
7 PM
3rd Wed/monthly

Pine State ARC
PO Box 6304
Hermon, ME 04402
164
Bangor PD
7 PM
1st Mon/monthly

Portland Wireless Assn
PO Box 1605
Portland, ME 04096
98
Red Cross Bldg
7 PM
1st Tues/monthly

Yarmouth RC
PO Box 373
Yarmouth, ME 04096
35
Yrmth Com Ctr
7 PM
3rd Tues/monthly (ex Jul-Aug)

MARYLAND - DC

Antietam RA
PO Box 52
Hagerstown, MD 21741
76
Wshngtn Cty Crthse
8 PM
1st & 3rd Tues/monthly

Laurel ARC
PO Box 3039
Laurel, MD 20709-0039
92
Women's Club
7:30 PM
4th Wed/monthly

Maryland Mobileer ARC
PO Box 935
Severn, MD 21144-0935
200
Various
7:30 PM
1st Fri/monthly

Rock Creek ARA
2611 Newton St
Silver Spring, MD 20902
72
Vitro Corp Bldg
7:30 PM
3rd Fri/monthly (ex Dec)

South Patuxent ARC
1445 Parran Rd
St Leonard, MD 20685
123
Southern Com Ctr
7 PM
2nd Wed/monthly

Southern MD ARC
PO Box 273
Cheltenham, MD 20623
136
Chrh of the Nativity
7:30 PM
2nd Fri/monthly

MASS - EASTERN

Boston ARC
PO Box 15585
Boston, MA 02215
265
Lotus Corp Aud
7:30 PM
3rd Wed/monthly

Falmouth ARC
29 Hiawatha St.
Teaticket, MA 02536-7371
170
Town Hall
7:30 PM
Last Tues/monthly

Framingham ARA
PO Box 3005
Framingham, MA 01701
132
Dnfrth Museum
7:30 PM
1st Thurs/monthly

Genesis ARS
PO Box 635
South Carver, MA 02366
12
Plymouth Airprt
7 PM
Last Mon/monthly

Police AR Team of Westford
8 Christopher Rd
Westford, MA 01886
45
Regency Inn
8 PM
2nd Thurs/monthly (ex JUL-AUG)

Wellesley ARS
200 H Linden St
Wellesley, MA 02181
83
Babson Clg
7:30 PM
1st & 3rd Thurs/monthly

Central Mass ARA
PO Box 127
Sutton, MA 01590
133
Mercy Ctr
7:30 PM
4th Thurs/monthly (ex Jul-Aug)

MASS - WESTERN

Hampden County RA
PO Box 482
W Springfield, MA 01090-0482
169
Feeding Hls Cong Chrh
8 PM
1st Fri/monthly (ex Jul-Aug)

Mt Tom Amateur RA
PO Box 3494
Springfield, MA 01101-3494
376
Holyoke Sold Hm
7:30 PM
3rd Fri/monthly

Northern Berkshire ARC
PO Box 2097
Pittsfield, MA 01202
180
Polish Comm Clb
7 PM
Last Sun/monthly

MICHIGAN

Adrian ARC
4436 Evergreen Ct.
Adrian, MI 48197-0443
126
Blu Flm Rm
8 PM
1st Fri/monthly

Casdcades ARS
 PO Box 512
 Jackson, MI 49204
 96
 1945 Powell Rd
 7:30 PM
 3rd Tues/monthly

Garden City ARC
 PO Box 482
 Garden City, MI 48136-0482
 85
 St Dunstans Cmty Rm
 7:30 PM
 3rd Tues/monthly (ex Jul-Aug)

Hazel Park ARC
 PO Box 368
 Hazel Park, MI 48030
 132
 Hoovr El Schl
 7:30 PM
 2nd Wed/monthly Sep-May

L'Anse Creuse ARC
 23682 Kim Dr
 Clinton Twp, MI 48035-0443
 166
 L'Anse Creuse HS
 7:30 PM
 1st Wed/monthly (ex Jul-Aug)

Lapeer County ARA
 112 N Court
 Lapeer, MI 48446
 49
 Court House
 7:30 PM
 2nd Tues/monthly

Monroe County RCA
 PO Box 237
 Monroe, MI 48161
 62
 Red Cross Bldg
 7:30 PM
 3rd Thurs/monthly

Motor City RC
 PO Box 337
 Wyandotte, MI 48192
 109
 St Timothys Chrh
 7:30 PM
 1st Fri/monthly

Oakland County ARS
 PO Box 431-244
 Pontiac, MI 48343-9998
 57
 St Trinity Chrh
 7 PM
 1st Thurs/monthly

Radio Active Comm Club
 RACC
 1767 Hempstead
 Troy, MI 48083
 50
 Various
 Various
 3rd Sun/monthly

Southern Michigan ARS
 30 E Wangely Rd
 Battle Creek, MI 49015
 198
 Chamb/Comm
 7 PM
 3rd Thurs/monthly

Straits Area RC
 5300 Pickerel Lake Rd.
 Petoskey, MI 49770
 48
 Red Cross Bldg
 7:30 PM
 3rd Tues/monthly

MINNESOTA

Mankato Area RC
 PO Box 1961
 Mankato, MN 56001
 88
 Reg Law Enf Ctr
 7:30 PM
 2nd Thurs/monthly

Mesabi Wireless Assn
 604 9th St S
 Virginia, MN 55792-3120
 45
 Nichols Twn Hall
 7 PM
 2nd Wed/monthly

New Ulm ARC
 7 Sunrise Dr
 New Ulm, MN 56073
 23
 Kunnerth Chiro Cinc
 7:30 PM
 4th Tues/monthly

SW Metro Xmtr
 Box 144
 Chaska, MN 55318
 58
 Auburn Mnr
 7 PM
 2nd Thurs/monthly

Worthington ARC
 422 Galena St
 Worthington, MN 56187
 22
 Members Homes
 7:30 PM
 1st Mon/monthly

MISSISSIPPI

Laurel ARC
 PO Box 6252
 Laurel, MS 39440
 45
 LARC ClbHse
 7 PM
 1st Mon/monthly

Vicksburg ARC
 PO Box 821612
 Vicksburg, MS 39182-1612
 49
 Pmertn Cafe
 6:30 PM
 2nd Fri/monthly

MISSOURI

Central MO RA
 RR 6, Box 231-A
 Columbia, MO 65202
 130
 Boone Elec Coop
 7 PM
 2nd Tues/monthly

Hannibal ARC
 PO Box 1522
 Hannibal, MO 63401-1522
 76
 Frm/Hme Sav Comm Rm
 7:30 PM
 2nd Wed/monthly

Heart of America RC
 1606 N Trail Ridge Dr
 Independence, MO 64050
 27
 Red Cross Bldg
 7:30 PM
 3rd Tues/monthly

Kimberling ARC
 PO Box 1171
 Kimberling City, MO 65686
 118
 Kmbrling Hls Cntry Clb
 7 PM
 3rd Tues/monthly

Mid MO ARC
 7209 Redbird Dr.
 Jefferson City, MO 65101
 71
 MO Hwy Prtl Troop "F"
 7 PM
 1st Thurs/monthly

PHD ARA
 PO Box 11
 Liberty, MO 64068-001
 753
 7001 N Holmes
 7 PM
 last Tues/monthly

St Charles ARC
 2805 Westminster
 St Charles, MO 63301
 82
 St Peters Civ Ctr
 7:30 PM
 4th Tues/monthly

St Louis ARC
 415 Spring Av
 Webster Groves, MO 63119
 32
 Uppr Buder Pk
 8 PM
 3rd Fri/monthly

Suburban RC
 12271 Creve Coeur Rdg.
 St Louis, MO 63043
 240
 Goff-Moll Am Leg
 8 PM
 2nd Fri/monthly

SW Missouri ARC
 PO Box 11363
 Springfield, MO 65808
 180
 Red Cross Bldg
 7 PM
 3rd Mon/monthly

Warrensburg Area ARC
 PO Box 1364
 Warrensburg, MO 64093-1364
 56
 Univ Inn
 9 AM
 1st Sat/monthly

MONTANA

Butte ARC
 PO Box 4036
 Butte, MT 59701
 44
 St James Hosp
 7 PM
 Evry Othr Thurs

Great Falls Area ARC
 435 Columbine Ct.
 Great Falls, MT 59405
 88
 2900 6th St NW
 7:30 PM
 1st Mon/monthly

Hellgate ARC
 PO Box 3811
 Missoula, MT 59806
 125
 Western Fed Bank
 7:30 PM
 2nd Mon/monthly

Yellowstone RC
 1544 Foothill Dr
 Billings, MT 59105
 53
 St Vincent Hosp
 7:30 PM
 3rd Mon/monthly (ex Jul-Aug-Dec)

NEBRASKA

AK-SAR-BEN ARC
 PO Box 291
 Omaha, NE 68101
 476
 Red Cross Bldg
 7:30 PM
 2nd Fri/monthly

Blue Valley ARC
 Box 116
 Waco, NE 68460
 45
 Sewrd Cvc Ctr
 7:30 PM
 3rd Tues/monthly

Elkhorn Valley ARC
 PO Box 113
 Hoskins, NE 68740
 43
 Norfolk Cntry Inn
 8:30 AM
 2nd Sta/monthly

Lincoln ARC
 PO Box 5006
 Lincoln, NE 68505
 345
 6101 A St
 7:45 PM
 2nd Wed/monthly

Tri-City RAC
 PO Box 925
 Scottsbluff, NE 69361
 20
 Coors Hosp Rm
 7 PM
 2nd Tues/monthly

Western Nebraska ARC
 1320 Country Clb Dr.
 Sidney, NE 69162
 23
 Wheatblt Pwr Bldg
 7:30 PM
 2nd Tues/monthly

NEVADA

Frontier ARS
 557 California Av #34
 Boulder City, NV 89005
 26
 Dennys Rest
 7 PM
 3rd Mon/monthly

NEW HAMPSHIRE

Central New Hampshire ARC
 PO Box 1112
 Laconia, NH 03247
 94
 Inter-Lakes HS
 Various
 1st Tues/monthly

Great Bay RA
 78 Littleworth Rd
 Dover, NH 03820-4331
 93
 Rochester FD
 7 PM
 2nd Sun/monthly

North Country ARC
12 Cottage St.
Lancaster, NH 03584
23
Wht Mtn HS
7 PM
1st Fri/monthly

Port City ARC
PO Box 1587
Portsmouth, NH 03801
70
Edgewood Ctr
7:30 PM
1st Wed/monthly

NEW JERSEY - NORTHERN

10-70 Rptr Assn
235 Van Emburgh Av.
Ridgewood, NJ 07450
210
VFW Hall
8 PM
1st Wed/monthly (ex Jul-Aug)

Bayonne Emerg Mgt
236 Pearsall Av
Jersey City, NJ 07305
166
16th St & Av A Firehse
7:30 PM
2nd Tues/monthly

Bergen ARA
47 Furman Dr.
Emerson, NJ 07630
152
VFW Bldg
8 PM
1st Sun/monthly

Irvington-Roseland AC
100 Llewellyn Av
Bloomfield, NJ 07003
80
300 Eaglerock Av
7:30 PM
Wed/monthly

Ocean-Monmouth ARC
157 Flintlock Dr
Lakewood, NJ 08701
158
Gldn Star Diner
9 AM
2nd Sat/monthly

R.A.T.S
206 N Vivyen St
Bergenfield, NJ 07621
60
Wendys/Ltl Fls Rt460
7:45 PM
2nd Thurs/monthly

Ramapo Mtn ARC
75 Lake Shore Dr.
Oakland, NJ 07436
100
American Legion Hall
8 PM
1st Wed/monthly

Raritan Bay RA RBRA
Box 173
Sayreville, NJ 08872
65
Pub Safety Cmplx
8 PM
2nd Mon/monthly

Stateline RC
68 Kinderkamack Rd
Park Ridge, NJ 07656
71
Borough Hall
8 PM
4th Thurs/monthly

Cherryville RA II
PO Box 308
Quakertown, NJ 08868
124
Clinton Elks Lodge
8 PM
2nd Fri/monthly (ext Dec)

NEW JERSEY - SOUTHERN

Burlington County RA
121 Kathleen Av.
Delran, NJ 08075-2136
46
St Matthews Luth Chrh
7:30 PM
2nd Mon/monthly

Burlington County Radio
121 Kathleen Av.
Delran, NJ 08075-2136

Gloucester County ARC
PO Box 370
Pitman, NJ 08071
186
Deptford Elks
8 PM
1st Wed/monthly

650

Jersey Shore ARS
 PO Box 295
 Toms River, NJ 08754-0295
 230
 Rvrwood Rec Bldg
 7:30 PM
 2nd Thurs/monthly

South Jersey RA
 4500 Westfield Av.
 Pennsauken, NJ 08110
 230
 Pennsaken SR HS
 7:30 PM
 4th Wed/monthly (ex Nov-Dec)

NEW MEXICO

Albuquerque ARC
 10225 Karen Av NE
 Albuquerque, NM 87111-3633
 87
 Golden Corral Rest.
 7 AM
 1st Sat/monthly

Amateur Radio Caravan Club
 PO Box 36365
 Albuquerque, NM 87110
 200
 Cntrl Unitd Metn Chrh
 7 PM
 2nd Fri/monthly

NEW YORK - EASTERN

Crystal RC
 126 W Maple Av
 Monsey, NY 10952
 70
 Fire Trng Ctr
 7:30 PM
 1st Wed/monthly
 P.E.A.R.L.
 22 Trout Pl RD 4
 Mahopac, NY 10541
 184
 Rt 301 Firehouse
 8 PM
 3rd Wed/monthly

Poughkeepsie ARC
 19 Gerry Rd
 Poughkeepsie, NY 12603
 78
 Fire Trng Ctr
 8 PM
 3rd Tues/monthly (ex dec)

Westchester Emerg Comm Assn
 PO Box 831
 North Terrytown, NY 10591
 259
 Wstchstr Cnty Ctr
 7:30 PM
 2nd Mon/monthly (ex JUL-AUG)

NEW YORK - LONG ISLAND

American Red Cross RC
 74 Broadway
 Garden City Park, NY 11040
 64
 Red Cross Bldg
 8 PM
 1st Thurs/monthly

Broadcast Employees ARS
 PO Box 995 Ansonia Sta
 New York, NY 10023-0995
 95
 Various
 Various
 Sept-Jun

Cross Island Radio Ragchew Net
 PO Box 16
 Ridge, NY 11961
 19
 Gateway Diner
 9 AM
 3rd Sun/monthly

Eric Trojahn Memorial ARC
 9 Estate Ct.
 Rocky Point, NY 11901
 6
 Rky Pnt JR HS
 2:15 PM
 Each Tuesday

Great South Bay ARC
 PO Box 491
 Babylon, NY 11702
 112
 Babylon Twn Hall
 8 PM
 Last Thurs/monthly

Kings County RA
 616 E 24th St.
 Brooklyn, NY 11210-1132
 60
 Flyd Bnt Bldg 272
 7:30 PM
 2nd Wed/monthly

Kings County RA
34 Robinson Av.
Staten Island, NY 10312
100

Ft Ham Base #213
7:30 PM
3rd Tues/monthly

Knickerbocker ARC
147 Robby Ln
New Hyde Park, NY 11040
31
Knickerbkr Yacht Clb
10 AM
3rd Sun/monthly

Long Island Mobile ARC
219 Normandy Rd.
Massapequa, NY 11758
529
HB Thompson JR HS
8 PM
1st Tues/monthly

Nassau ARC
1750 Belmont Av
New Hyde Park, NY 11040
86
Sr Cit Bldg
8 PM
Last Mon/monthly

Radio Central ARC
19 Dorchester Ct
Farmingville, NY 11738
202
Brookhvn Rec Ctr
8 PM
1st/2nd/3rd/Last/Wed/monthly

Suffolk County RC
32 Tucker Dr
Bayport, NY 11705
132
Bohemia Rec Ctr
8 PM
3rd Tues/monthly

Wantagh ARC
3 Theodore Dr.
Plainview, NY 11803
90
Pub Lib
8 PM
2nd Fri/monthly

NEW YORK - WESTERN
Allegany Highlands ARC
65 N Main St.
Wellsville, NY 14895
34
Crthse EOC
7:30 PM
1st Tues/monthly

ARA of the Tonawandas
PO Box 430
N Tonawanda, NY 14120
193
Sweeney FD
7:30 PM
3rd Tues/monthly ex Jul/Aug

Chautauqua County Amateur
FM Assn
529 Dodge Rd.
Frewsburg, NY 14738
80
City Hall
7:30 PM
Last Mon/monthly

Fulton ARC
PO Box 26
Fulton, NY 13069
52
County Bldg
7 PM
4th Wed/monthly

Radio Assn of Western NY
194 Smallwood Dr
Snyder, NY 14226
63
Chrh of the Nativity
7:30 PM
2nd Tues/monthly

Rochester ARA
PO Box 93333
Rochester, NY 14692-8333
786
40 & 8 Clb
8 PM
1st Fri/monthly

Rome RC
1021 Wood St
Rome, NY 13440
80
Strough JR HS
7:30 PM
1st & 3rd Wed/monthly

Squaw Island ARC
1 Coville St
Victor, NY 14564
40
Ontario City SO
8 PM
2nd Tues/monthly

NORTH CAROLINA

Alamance ARC
Box 3064
Burlington, NC 27215
49
Cty Garage Bsmt
7:30 PM
2nd Mon/monthly

Highpoint ARC
PO Box 4941
Highpoint, NC 27263
38
Wstrn Steer
7:30 PM
1st Mon/monthly

Mecklenburg ARS
3213 Bridgemere Ter
Matthews, NC 28105
204
East Bap Chrch
7:30 PM
Last Tues/monthly

Orange County RA
1914 New Hope Rd
Chapel Hill, NC 27514
76
Orng Cty 911 Ctr
7:30 PM
1st Mon/monthly

Pamlico ARC
Rt 5 Box 12
Washington, NC 27889
67
Mothr/Mercy Schl
7:30 PM
4th Tues/monthly

Raleigh ARS
PO Box 17124
Raleigh, NC 27619
364
Frst Hls Bap Chrch
7:30 PM
1st Tue/monthly

Western Carolina ARS
PO Box 1488
Ashville, NC 28802
213
Community Ctr
7:30 PM
1st Thrus/monthly

NORTH DAKOTA

Red River Radio Amateurs
Box 3215
Fargo, ND 58108-3215
143
Cass Cty EOC
7 PM
3rd Tues/monthly

Theodore Roosevelt ARC
PO Box 1854
Dickinson, ND 58601
48
Dknsn Law Enf Ctr
7 PM
1st Mon/monthly

OHIO

20 Over 9 ARC
227 Lora
Youngstown, OH 44504
85
Mahoning JV Schl
7 PM
2nd Tues/monthly

Alliance ARC
510 W Harrison
Alliance, OH 44601
51
Alliance Com Hosp
7:30 PM
1st Thurs/monthly

Canton ARC
PO Box 8673
Canton, OH 44711-8673
205
Stark EOC
7:30 PM
3rd Wed/monthly

Clyde ARS
333 Belle Av
Bellevue, OH 44811
36
Clyde Cty Hall
7:30 PM
2nd Tues/monthly

- Dayton ARA
PO Box 44
Dayton, OH 45401
1262
Career Academy
7:30 PM
1st & 3rd Fri/monthly (ex Sep-Jun)
- Fayette ARA
6800 White Oak Rd
Bloomingsburg, OH 43106
23
Washington HS
7 PM
3rd Sun/monthly
- Findlay RC
PO Box 587
Findlay, OH 45840
129
1333 W Sandusky St
7:30 PM
1st & 3rd Thurs/monthly
- Firelands Amateur Rptr Assn
PO Box 442
Huron, OH 44839
75
1st Fed Savngs
7 PM
Last Tues/monthly
- Greater Cincinnati ARA
5856 Weston Ct
Cincinnati, OH 45248
687
Hmltn Cty CD Bldg
Various
4th Wed/monthly
- Independent Radio Assn
3435 Red Coach Dr
Springfield, OH 45503
35
Mercy Med Ctr
7:30 PM
2nd Tues/monthly
- Intercity ARC
1166 Keller Dr
Mansfield, OH 44905
121
Red Cross Bldg
7:30 PM
1st Fri/monthly (ex Jul-Aug)
- Lake County ARA
5777 Fenwood Ct
Mentor-Lake, OH 44060
195
Charter One Bank
7:30 PM
1st Wed/monthly
- Lancaster/Fairfield ARC
1243 Quarry Rd.
Lancaster, OH 43130-9303
130
Red Cross
7:30 PM
1st Thurs/monthly
- Lorain County ARA
15494 Wheeler Rd.
LaGrange, OH 44050
94
Red Cross
7:30 PM
3rd Fri/monthly
- Mahoning Valley ARA
PO Box 2950
Youngstown, OH 44511
158
Red Cross
7:30 PM
2nd Tues/monthly
- Marion ARC
6583 S Street Meeker
Marion, OH 43302
31
Tri-Twn Career Ctr
7:30 PM
2nd Mon/monthly Sep-May
- Massillon ARC
Box 73
Massillon, OH 44648
54
Massillon Sr Ctr
8 PM
1st Fri/monthly
- Milford ARC
PO Box 100
Milford, OH 45150
75
Milford Ctr Cncl
8 PM
2nd Thurs/monthly

North Coast ARC
 PO Box 30529
 Cleveland, OH 44130
 260
 N Olmsted Mdl Sch
 7:30 PM
 2nd Thurs/monthly

Portage ARC
 9971 Diagonal Rd
 Martua, OH 44255
 94
 Reed Library Annex
 7 PM
 4th Wed/monthly

Toledo Mobile RA
 PO Box 273
 Toledo, OH 43697-0273
 294
 Lukes Barn Rec Ctr
 7:30 PM
 2nd Wed/monthly

Triple-States Radio Amateur
 Club
 Box 240, RD 1
 Adena, OH 43901
 1600
 Cit Sav Bnk
 Various
 Quarterly

Tusco ARC
 Box 725
 New Philadelphia, OH 44663
 72
 Various Locations
 Various
 Various

West Park Radiops ARC
 513 Kenilworth Rd
 Bat Village, OH 44140
 40
 Assn Luth Chrch
 8 PM
 1st & 3rd Fri/monthly

OKLAHOMA

Enid ARC
 PO Box 261
 Enid, OK 73702
 89
 OK Hwy PatrI HQ
 7:30 PM
 4th Thurs/monthly

Lawton Fort Sill ARC
 PO Box 892
 Lawton, OK 73505
 50
 Grt Plns VOTECH
 7 PM
 1st Tues/monthly

Tulsa ARC
 PO Box 4283
 Tulsa, OK 74159-0283
 154
 Keplinger Hall
 7 PM
 2nd Tues/monthly

OREGON

Central Oregon RA
 PO Box 723
 Bend, OR 97709
 125
 Bend Sr Cit Ctr
 7 PM
 Last Thurs/monthly

Coos County RC
 PO Box 3494
 Coosbay, OR 97420
 45
 Pac Pwr&Lite
 7:30 PM
 2nd Thurs/monthly

Hoodview ARC
 PO Box 459
 Sandy, OR 97055
 203
 Nt Hood Comm Clg
 7:30 PM
 3rd Thurs/monthly

Keno ARC
 PO Box 678
 Keno, OR 97627
 37
 Keno Fire Stn
 7 PM
 3rd Thurs/monthly

McMinnville ARC
 PO Box 891
 McMinnville, OR 97128
 65
 Hewlett-Packard
 7:30 PM
 2nd Thurs/monthly

Oregon Tualatin Valley ARC
10740 SW Sunny Hill Ln.
Beaverton, OR 97005
252
Bvrtn Elks Ldg
7 PM
2nd Wed/monthly

Portland ARC
6115 SE 13th Av
Portland, OR 97214
110
PCC SE Cent
7:30 PM
4th Fri/monthly

Sunset Empire ARC
PO Box 264
Astoria, OR 97103
39
US Nat Bank
7:30 PM
4th Tuesday/monthly

Sunset Empire ARC
PO Box 264
Astoria, OR 97103
39
US Nat Bnk
7:30 PM
4th Tues/monthly

PENNSYLVANIA - EASTERN

96 Over-The-Hill Gang
PO Box 1041
Linwood, PA 19061
200
Marcush Baptst Chrh
Various
2nd Thurs/monthly

Cumberland County ARS
28 Pine St.
Carlisle, PA 17013
16
Cmbrlnd Cnty EOC
7:30 PM
3rd Tues/monthly

DEL-LEH ARC
RD 4 Greystn Bldg
Nazareth, PA 18064
354
Nrthmptn Cnty Coll
7:30 PM
1st Thurs/monthly

Endless Mountains ARC
Box 261 RD 2
Dalton, PA 18414
60
Pnk Apple Rest.
7 PM
1st Tues/monthly

Keystone VHF Club
1333 W Market St
York, PA 17404
178
Meridian Bnk
7:15 PM
1st Thurs/monthly

Lebanon Valley Soc of Rad
Ama
PO Box 1587
Lebanon, PA 17042-4469
118
Lenanon Muni Bldg
7:30 PM
3rd Tues/monthly

Mid-Atlantic ARC
PO Box 352
Villanova, PA 19085
215
Radnor Mem Lib
8 PM
3rd Thurs/monthly

Murgas ARC
PO Box 1094
Wilkes-Barre, PA 18703
107
Wstmnstr Presbtrn Chrh
8 PM
1st Wed/monthly

Penn Wireless Assn
2201 Ave A
Newportville, PA 19056-3201
115
K of C
Various
4th Mon/monthly

Penn-Mar RC
PO Box 763
Hanover, PA 17331
83
Penn Twnshp Bldg
7:30 PM
2nd Thurs/monthly

Phil-Mont MRC
PO Box 88
Abington, PA 19001
145
Frnkln Inst Sci Mus
7 PM
1st Wed/monthly

Reading RC
PO Box 13777
Reading, PA 19612
111
Berks Cty Ag Bldg
8 PM
2nd Fri/monthly

RF Hill ARC
PO Box 29
Colmar, PA 18915
120
1st Bank Bldg
7:30 PM
last Thurs/monthly

Susquehanna County ARC
RFD-1, Box 1-M
Great Bend, PA 18821
38
VFW Hall
6 PM
2nd Sun/monthly

Tamaqua Transmittng Society
212 Race St
Tamaqua, PA 18252
22
Tamqa Italian Clb
Various
1st Fri/monthly

Warminster ARC
PO Box 113
Warminster, PA 18974
151
Nesh Warwk Presb Chrh
7:30 PM
1st Thurs/monthly

West Branch ARA
PO Box 3002
Williamsport, PA 17701
92
Chrh of Sav Luth
7:30 PM
2nd & 4th Mon/monthly

PENNSYLVANIA - WESTERN

Beaver Valley ARA
Rd2 2392
Wampum, PA 16157
112
Police Ctr
7:30 PM
2nd Thurs/monthly

Butler County ARA
784 Mercer Rd
Butler, PA 16001
177
Scout Bldg
7:30 PM
1st Tues/monthly

Horseshoe ARC
4006 Cortland Av.
Altoona, PA 16601
140
Court House
7:30 PM
2nd Thurs/monthly

RA of Erie
PO Box 844
Erie, PA 16512
235
Red Cross
7:30 PM
1st Thrus/monthly

Steel City ARC
PO Box 281
Carnegie, PA 15106
138
Clubhouse
8 PM
3rd Tues/monthly

Triple "A" ARA
9 Lexington Dr
Freedom, PA 15042
196
Red Cross Bldg
7:30 PM
3rd Thurs/monthly

Two Rivers AR
PO Box 225
Greenock, PA 15047
66
Penn State Univ Frable Hall
Various
3rd Fri/monthly

PUERTO RICO

Puerto Rico AR League
 Box 191917
 San Juan, PR 00919-1917
 196
 Univ of PR
 8 PM
 1st Tues/monthly

RHODE ISLAND

North Rhode Island RC
 41 Brookside Av
 Centerdale, RI 02911
 48
 Cranstn Sr. Ctr
 7 PM
 Thurs/monthly

Ocean State AR Group
 PO Box 8238
 Cranston, RI 02920-0238
 299
 Warwick Frmans Ldg
 7:30 PM
 2nd Mon/Every other month

SOUTH CAROLINA

Anderson RC
 PO Box 1525
 Anderson, SC 29622
 97
 Cty Ag Bldg EOC
 Various
 4th Thurs(Jan-Oct)/3rd Thurs/
 monthly

Blue Ridge ARS
 PO Box 6751
 Greenville, SC 29606-6751
 95
 Grnvl Shrine Clb
 7:30 PM
 1st Tues/monthly

Columbia ARC
 PO Box 595
 Columbia, SC 29202
 190
 Red Cross Bldg
 6:30 PM
 1st Mon/monthly

Spartanburg ARC
 104 Garner Rd.
 Spartanburg, SC 29303-3148
 94
 Camp Croft FD
 7:30 PM
 1st Tues/monthly

TENNESSEE

ARS of Tennessee Tech
 TTU Box 5262
 Cookeville, TN 38505
 17
 Prescott Hall
 7 PM
 2nd & 4th Mon/monthly

Bristol ARC
 276 Alhambra Dr
 Bristol, TN 37620
 59
 Brstl Reg Med Ctr
 7:30 PM
 1st Thurs/monthly

Campbell County ARC
 Rt 1, Box 1199
 Jacksboro, TN 37757
 76
 Laf. Mdl Schl
 7 PM
 Last Mon/monthly

Delta ARC
 6034 Pebble Beach Av.
 Memphis, TN 38115
 375
 Red Cross Bldg
 7 PM
 2nd Tues/monthly

Johnson City ARA
 377 A A Deakins Rd
 Jonesborough, TN 37659
 103
 Jhsn City Pub Lib
 7 PM
 3rd Tues/monthly

Kerbela Service ARS
 231 Tipton Sta. Rd.
 Knoxville, TN 37920
 29
 AC's Rst
 Various
 Various

Maury ARC
 PO Box 832
 Columbia, TN 38402
 73
 Catfish Campus
 7:30 PM
 2nd Thurs/monthly

Mid South ARA
 FO Box 751841
 Memphis, TN 38125
 204
 Red Cross Bldg
 7 PM
 1st Tues/monthly

Nashville ARC
 1044 Forrest Hbr Dr
 Hendersonville, TN 37075
 152
 Lock 2 Park
 7 PM
 3rd Thurs/monthly

Oak Ridge ARC
 PO Box 4291
 Oak Ridge, TN 37831
 126
 Oak Ridge Civic Ctr
 7:30 PM
 2nd & 4th Mon/monthly

RAC of Knoxville
 PO Box 124
 Knoxville, TN 37901
 286
 Wallace Mem Chrh
 7 PM
 3rd Thurs/monthly

Tennessee Valley AR Network
 1120 Douglas Bend Rd
 Gallatin, TN 37066
 35
 Golden Coral Rest
 7 PM
 2nd Thurs/monthly

University ARC
 Box 70552 ETU
 Johnson City, TN 37614-0552
 15
 RM T-225 Tech Bldg
 4:30 PM
 1st & 3rd Thurs/Schl Term

Wilson ARC
 PO Box 88
 Gladeville, TN 37071-0088
 74
 Mdl TN Elec Co-op
 7 PM
 1st Sat/monthly

TEXAS - NORTHERN
 ARC of Parker County
 PO Box 1795
 Weatherford, TX 76086
 59
 Southside Diner
 7 PM
 2nd Tues/monthly

Arlington RC
 PO Box 1702
 Arlington, TX 76004
 275
 Arlingtn Humn Res Bldg
 7:30 PM
 3rd Fri/monthly (ex Dec)

Cooke County ARC
 PO Box 100
 Gainesville, TX 76241
 28
 Camp Fire Cabin
 7:45 PM
 2nd Thurs/monthly

Coppell Amateur Club
 PO Box 112
 Coppell, TX 75019
 59
 Coppell Cty Hall
 7 PM
 3rd Wed/monthly

Dallas ARC
 PO Box 744266
 Dallas, TX 75374-4226
 449
 Wyatts Cafe
 7 PM
 1st Wed/monthly

Dallas County REACT ARC
 2909 Rosedale Av
 Dallas, TX 75205-1532
 33
 Red Cross Bldg
 7 PM
 3rd Mon/monthly

Denton County ARA
 Box 50433
 Denton, TX 76206-0433
 50
 Cntrl Fire Stn
 7:30 PM
 4th Mon/monthly

Garland Amateur Club
1027B W Austin St.
Garland, TX 75040
83
Grnd Womens Actv Bldg
7:30 PM
4th Mon/monthly

Ham Assn of Mesquite
PO Box 851835
Mesquite, TX 75185
105
Mesquite Main Lib
7 PM
1st Thurs/monthly

Irving ARC
PO Box 153333
Irving, TX 75015-3333
95
6000 N O'Connor
7:15 PM
4th Thurs/monthly

Kilocycle Club of Fort Worth
PO Box 6910
Ft Worth, TX 76115
170
Fire Trng Stn
7:30 PM
3rd Tues/monthly

McKinney ARC
PO Box 759
Princeton, TX 75407-0759
66
Sr Cit Ctr
7 PM
2nd Tues/monthly

Palestine/Anderson ARC
206 Mound Prairie
Palestine, TX 75801
49
190 Caplin St
7 PM
1st Tues/monthly

Plano AR Klub
PO Box 860435
Plano, TX 75086-0435
277
Haggard Lib
7:30 PM
3rd Tues/monthly

Richardson Wireless Klub
PO Box 830232
Richardson, TX 75083-0232
65
Messiah Luth Chrch
7 PM
2nd Mon/monthly

Temple ARC
PO Box 616
Temple, TX 76503
119
Wstrn Hills Chrh of Christ
7 PM
1st Thurs/monthly

TEXAS - SOUTHERN

Beaumont ARC
PO Box 7073
Beaumont, TX 77706
102
Beaumont Coca-Cola Plnt
7:30 PM
Last Tues/monthly

Brazos Valley ARC
PO Box 1630
Missouri City, TX 77459
251
Sugarland Comm Ctr
7:30 PM
2nd Thurs/monthly

Clear Lake ARC
PO Box 57714
Webster, TX 77598
111
Fire Hall
7 PM
3rd Wed/monthly

Houston AF Helpline
16410 Havenhurst
Houston, TX 77059
4
Various Locations
Various
Various

Jefferson County ARC
3130 Berry Ave.
Groves, TX 77619
79
Various
Various
Various

Northwest ARS
12034 Laneview Dr
Houston, TX 77070
155
Cypress Crk Presb Chrh
8 PM
3rd Fri/monthly

Sam Houston AR Klub
PO Box 152
Cleveland, TX 77327
40
Hot Biscutt Cafe
7:30 PM
2nd Tues/monthly

San Antonio RC
10227 Mt Crosby Dr.
San Antonio, TX 78251
180
New Cov. Presb Chrh
7:30 PM
2nd Thurs/monthly

San Benito ARC
Rt 8 Box 20B
San Benito, TX 78586
6
St Joseph CCD Ctr
6 PM
4th Fri/monthly

Victoria ARC
121 S Main S-205
Victoria, TX 77901
48
Citzn Med Ctr Hosp
7:30 PM
1st Thurs/monthly

TEXAS - WESTERN

El Paso ARC
2100 San Diego
El Paso, TX 79930
180
2100 San Diego
8 PM
2nd & 4th Fri/monthly

San Angelo ARC
PO Box 4002
San Angelo, TX 76902
67
SAARC ClbHse
Various
Various

Top of the Panhandle ARC
Rt 2, Box 72
Booker, TX 79005
15
Local Restaurants
7:30 PM
2nd Tues/monthly

UTAH

Ogden ARC
PO Box 3353
Ogden, UT 84409
140
Newgate Mall
7 PM
3rd Wed/monthly

VERMONT

Central VT ARC
PO Box 261
Waterbury, VT 05676
130
Joc Hollow Rest
7 PM
1st Wed/monthly

VIRGINIA

Albemarle ARC
4260 Pine Grove
Earlsville, VA 22936
114
Ntl Rad Astrnmy Obs
7:30 PM
2nd Tues/monthly

Eastern Shore ARC
PO Box 305
Melfa, VA 23410
92
Acco Hlth Ctr
2 PM
Sun/bi-monthly

Lynchburg ARC
PO Box 4242
Lynchburg, VA 24502
154
City Lib
7:30 PM
2nd Fri/monthly ex Dec

Massanutten ARA
PO Box 219
Basye, VA 22810
60
Wstrn Siz Stkhse
7:30 PM
1st Thurs/monthly

Richmond ARC
 PO Box 73
 Richmond, VA 23201
 173
 C&P Tele Bldg
 8 PM
 2nd Fri/monthly

Roanoke Valley ARC
 4763 Jacklin Dr NE
 Roanoke, VA 24019
 200
 Col Presb Chrh
 8 PM
 2nd & 4th Fri/monthly

Shenandoah Valley ARC
 Rt3, Box 5385
 Berryville, VA 22611
 80
 Various Locations
 Various
 Various

Southern Peninsula ARK
 204 Cedar Point Cres
 Yorktown, VA 23692
 191
 Salvation Army Bldg
 8 PM
 1st & 3rd Tues/monthly

SW VA Wireless Assn
 2921 Oakcrest Av SW
 Roanoke, VA 24015
 98
 CTR in Sq Sci Mus
 7 PM
 1st Mon/monthly

Virginia Beach ARC
 PO Box62003
 Virginia Beach, VA 23462
 282
 St Andrews Chrh
 7:30 PM
 1st Thurs/monthly

WASHINGTON - EASTERN

Inland Empire DX Assn
 W 5006 Houston Av.
 Spokane, WA 99208
 12
 Various Locations
 10 AM
 1st Sat/monthly

Inland Empire VHF RA
 4704 N Vista Rd.
 Spokane, WA 99212
 407
 Police Guild Bldg
 7:30 PM
 4th Mon/monthly

Mike & Key ARC
 PO Box 2121
 Kirkland, WA 98083
 200
 Salvation Army Bldg
 10 AM
 3rd Sat/monthly

Tri-Cities ARC
 3641 Frontier Rd
 Pasco, WA 99301
 120
 Red Cross Bldg
 7:30 PM
 1st Mon & 3rd Wed/monthly

Clark County ARC
 12507 NE 71st St
 Vancouver, WA 98682
 192
 Bagley Comm Ctr
 7 PM
 1st Fri/monthly

Cubs ARS of Sedro Wooley
 1261 East Lake Dr
 Sedro Wooley, WA 98284
 31
 Sedro Wooley HS
 7 PM
 2nd Tues/monthly

WASHINGTON - WESTERN

Jefferson County ARC
 Box 88
 Chimacum, WA 98325
 64
 Tri-Area Comm Ctr
 7:30 PM
 1st Tues/monthly

Lower Columbia ARA
 2306 Sunrise Ct
 Kelso, WA 98626
 52
 966 Lone Oak Rd
 7:30 PM
 1st & 3rd Thurs/monthly

North Kitsap ARC
 PO Box 2268
 Silverdale, WA 98383
 46
 Clr Crk Comm Ctr
 7:30 PM
 2nd & 4th Tues/monthly

Olympia ARS
 4015 11th Av NW
 Olympia, WA 98502
 132
 Olympia Ctr
 7:30 PM
 4th Wed/monthly

Radio Club of Tacoma
 PO Box 11188
 Tacoma, WA 98411
 380
 Lakewood Lib
 7:30 PM
 2nd & 4th Wed/monthly

Sno-Isle Skls Ctr Tekrns
 9001 Airport Rd
 Everett, WA 98204
 43
 Various Locations
 Various
 2nd Tues/monthly

Stanwoo-Camano ARC
 PO Box 941
 Stanwood, WA 98292
 39
 Various
 Various
 1st & 3rd Thurs/monthly

WEST VIRGINIA

Jackson County ARC
 PO Box 598
 Ripley, WV 25271-0598
 57
 United Ntl Bnk
 7:30 PM
 1st Thurs/monthly

Kanawha ARC
 PO Box 1694
 Charleston, WV 25326
 65
 S Christn City Hall
 7 PM
 1st Fri/monthly

Tri-State ARA
 PO Box 4120
 Huntington, WV 25729-4120
 113
 Green Vly FD
 7 PM
 3rd Tues/monthly

WISCONSIN

Four Lakes ARC
 5434 Brody Dr.
 Madison, WI 53705-1374
 132
 Red Cross Bldg
 7:30 PM
 1st & 3rd Tues/monthly

Fox Cities ARC
 2020 S Carpenter
 Appleton, WI 54915
 121
 Rsvlt Jr HS
 7 PM
 3rd Mon/monthly

Green Bay Mike & Key Club
 E1190 Cty Rd X
 Luxemburgh, WI 54217
 200
 St Norbert Clg JM Sci
 7:30 PM
 2nd Thurs/monthly

Green Fox ARC
 4429 Sherman Rd.
 Oshkosh, WI 54901
 52
 Town Hall
 7:30 PM
 3rd Mon/monthly

Mancorad ARC
 1624 Grand Av.
 Manitowoc, WI 54220
 58
 City Hall
 7:30 PM
 2nd Wed/monthly

Ozaukee RC
 W 58 N 985 Essex Dr
 Cedarburg, WI 53012
 100
 Grafton Sr Ctr
 7:30 PM
 2nd Wed/monthly

Racine Megacycle Club
 3345 Newman Rd.
 Racine, WI 53406-1407
 51
 Various
 7:30 PM
 2nd Mon/monthly

Riverland ARC
 PO Box 621
 Onalaska, WI 54650
 70
 Civic Ctr
 7 PM
 1st Tues/monthly

Rock River RC
 615 Oneida St
 Beaver Dam, WI 53916
 82
 Sheriff Mtg Rm
 7:30 PM
 1st Tues/monthly

Sheboygan County ARC
 1525 New Jersey
 Sheboygan, WI 53081
 62
 Red Cross
 7 PM
 2nd Tues/monthly

WYOMING


Shy-Wy RC
 PO Box 6262
 Cheyenne, WY 82003
 86
 Carey Jr High
 7 PM
 2nd Tues/monthly

WY-DX CC ARC
 211 S Fork Rd.
 Cheyenne, WY 82007
 16
 Various
 Various
 Mem Day

INDEX OF ADVERTISERS

- AD Technologies Inc.: 679
Advanced Computer Controls: 665
Altex Electronics, Inc: 251
Amateur & Advanced Communications: 678
BC Communications: 666
BMG Engineering: 673
Brownville Sales Co. Inc.: 666
Colorado Repeater Association: 139, 401
Command and Control Consulting, Inc.: 23
Communications Specialists Inc.: 31
Computer Automation Technology, Inc.: 21
Cushcraft Corp.: 39, 41, 43
Doug Hall Electronics: 15
EARS: 167
FF Systems: 670
Ham Radio Outlet: 3
Hamtronics NY: 677
Henry Radio Stores: 17
IIX Equipment Ltd.: 667
Jun's Electronics: 7
LIMARC: 211
Link Communications, Inc.: 19
Maggiore Electronic Lab: 676
MFJ Enterprises: 4
Michigan Radio: 674
Micro Computer Concepts: 678
Micro Control Specialties: 9
MultiFAX: 671
Oklahoma Comm Center: 13
PC Electronics: 539
RACOM Products Inc: 672
Radio Club of Junior HS 22: 11
S-Comm Industries: 676
Sea Pac Ham Convention: 231
SESCOM, Inc: 668
Spectrum Communications Corp.: 667
Timeline, Inc.: 669
TX RX Systems Inc.: 675
Universal Radio Inc.: 668
Virginia Beach Hamfest & Computer Fair: 263
W & W Associates: 680
Wacom Products: 681
Western Area FM Amateur Repeater: 161
Wyman Research Inc.: 541
ZD Engineering: 672

"Now, an Even Better Idea!"



**The RC-96 Repeater Controller will do your
repeater chores for you.**

With its new clock and calendar, the '96 knows what time it is. So it automatically does all the things you used to have to do yourself. Like put your repeater to sleep at night, wake it up in the morning, bring up the remote base for nets, and remind users of meetings. We invented scheduling technology for two-way radio repeaters, and now you can get it in the '96 - with no increase in price.

The pleasant new female voice (we call her Juliet) will tell you the time. And you'll know your

repeater is in good hands with Romeo and Juliet at the controls.

The '96 brings its top-notch autopatch and full complement of remote control and programming to your repeater. And now it can also control an HF radio, so you can work HF from your handheld. It's easy to install and is backed up by our two year lightning warranty.

No, the '96 won't wash your dishes. Or change light bulbs. But it will do your repeater chores. And make your repeater a lot more fun!

qcc

advanced
computer
controls, inc.

913 Willow Street, San Jose, CA 95125 (408) 975-2050

B.C. Communications, Inc.

"We Create The Solution"

The 211 Building - Depot Road
Huntington Station, NY 11746

800-924-9884 or 516-549-8833, FAX 516-549-8820

YAESU

Ameco, ARRL, Callbook, Daiwa, Gordon West, Cobra, CZ Labs, Harada, Hustler, JB Communications, Kantronics, Larsen, MFJ, Mirage, Nye Viking, Pro-Am, Ritron, Shakespeare, Shure, Speco, Uniden, Uniden, Valor, Van Ordt, Whistler, Wilson, Yaesu, etc.

"Ur Discount Ham Store"

Brownville Sales Co., Inc.

Route 2, Stanley, WI 54768-9418

715-644-2112



**VHF/UHF FM Alinco—
High Technology—Best price!**


- ARRL and most major HAM/SWL books, video/audio tapes at a discount.
- 10 to 2000 channel scanners
- Mirage Amplifiers - Pyramid DC Power supplies
- KLM Antennas - Quantum Ham Batteries—*much more!*

Write for current flyer including ALINCO closeouts!

Go With The Leader In Repeater Systems — Spectrum!

WE OFFER —

- **HIGHEST PERFORMANCE**
 - 0.25μV Receivers, UHF Helical Resonators, Excellent Intermod Rejection, Super-Sharp 8 Pole Front-End & 12 Pole IF Filters!
 - Heavy Duty Transmitters to 150 VHF or 100W UHF. 15, 30, 75W VHF and 10 & 40W UHF Models Available.
- **WIDEST LINE OF REPEATERS & VHF/UHF LINK EQUIPMENT**
 - "Fully Loaded" Deluxe Repeaters, or 'Basic Units
 - Rack Mount Receivers, Xmtrs, High Power Amps & Power Supplies
 - Complete Line of 'built in' features - Full Panel Metering & Controls, Hi/Low Pwr., IDer, 'PL', Autopatch, Courtesy Tone, Various Remote (Touch Tone) Control Functions, Btry. Backup, etc.
- **HIGHEST QUALITY & FIELD-PROVEN RELIABILITY**
 - 20+ Years experience in the business
 - Thousands of units in service throughout the entire world! *New Improved Models.*
 - Only the Finest Quality Designs, Components & Construction. 6 Mo. Warranty.



Deluxe SCR1400

FCC Type Accepted
For Commercial Services

VHF/UHF REPEATER, LINK or PACKET BOARDS & ASSEMBLIES

- Receivers, Transmitters, Amps, Helical Resonator Preselectors, Power Supplies, etc.
- Autopatch, ID, COR, DTMF Control, Tone & Timer Bds.
- Boards, In Shielded Housing, or complete Rack Mt. Units



30KHz Rx
IF Filter for
High Speed
Packet!

SCR200A
VHF
RCVR.
ASSY.



NEW! S-7R Low Cost Basic Repeater

Duplexers, Antennas, Cabinets, Cable, Commercial RF Links, etc., also available. **FAX 610-631-5017**



SPECTRUM COMMUNICATIONS

DEPT. Q3 • 1055 W. GERMANTOWN PIKE • NORRISTOWN, PA 19403 • (610) 631-1710

GET THE SESCOM SOLUTION!



RACK CHASSIS

MODEL	SIZE W x D x H (in)	PRICE \$
1RU5	19 x 5 x 1.75	34.00
1RU7	19 x 7 x 1.75	36.50
1RU10	19 x 10 x 1.75	38.75
1RU12	19 x 12 x 1.75	42.75
1RU15	19 x 15 x 1.75	45.75
1RU17	19 x 17 x 1.75	48.75
2RU5	19 x 5 x 3.5	36.50
2RU7	19 x 7 x 3.5	38.75
2RU10	19 x 10 x 3.5	38.75
2RU12	19 x 12 x 3.5	45.25
2RU15	19 x 15 x 3.5	48.25
2RU17	19 x 17 x 3.5	51.25
3RU5	19 x 5 x 5.25	46.00
3RU7	19 x 7 x 5.25	48.50
3RU10	19 x 10 x 5.25	51.00
3RU12	19 x 12 x 5.25	54.00
3RU15	19 x 15 x 5.25	57.00
3RU17	19 x 17 x 5.25	60.00

RF SHIELDED STEEL BOX
HOT TIN-PLATED
STEEL BOXES FOR RF AND CLOCK TYPE
CIRCUITS PLUS ALLOWS ELIMINATION
OF UNWANTED SIGNAL SPILLOVER.
BOXES COME WITH DIVIDERS AND THE
LIDS CAN BE SOLDERED TO THE CASE.
FEED THRU CAPACITORS ALSO AVAILABLE.

RF SHIELDED STEEL BOXES

MODEL	DESCRIPTION W x D x H (in)	PRICE \$
SB-1	2.1 x 1.9 x 1.0	4.50
SB-2	3.3 x 1.9 x 1.0	6.00
SB-3	4.2 x 1.9 x 1.0	9.00
SB-4	6.3 x 1.9 x 1.0	10.50
SB-5	3.3 x 2.7 x 1.1	9.50
SB-6	4.8 x 2.7 x 1.1	11.50
SB-7	6.4 x 2.7 x 1.1	13.20
SB-8	2.6 x 2.7 x .63	7.00
SB-9	3.2 x 2.7 x .63	8.25
SB-10	4.8 x 2.7 x .63	9.00
SB-11	6.3 x 2.7 x .63	10.75
FTS-1	1000PF/50VDC SOLDER TYPE	.85
	1000PF/50VDC SCREW-IN TYPE	3.50

METAL CABINETS

MODEL	SIZE W x D x H (in)	PRICE \$
MC-1A	4 x 3 x 2	12.00
MC-2A	6 x 3 x 2	14.00
MC-3A	8 x 3 x 2	16.00
MC-4A	4 x 5 x 3	14.00
MC-5A	6 x 5 x 3	16.00
MC-6A	8 x 5 x 3	18.00
MC-7A	4 x 7 x 4	16.00
MC-8A	6 x 7 x 4	18.00
MC-9A	8 x 7 x 4	20.00



WE STOCK MANY OTHER
BOXES, TOOLS, ETC.
FREE 48 PAGE
1995 CONSTRUCTOR'S
CATALOG!

ORDER TODAY!
PREPAID ORDERS SHIPPED
SURFACE AT NO CHARGE
(48 STATES, MEXICO & CANADA)



ORDERS (800) 634-3457 ■ FAX (800) 551-2749
OFFICE (702) 565-3400 ■ FAX (702) 565-4828
SESCOM, INC. 2100 WARD DR., HENDERSON, NV 89015

SESCOM, INC. is not responsible for inadvertent typographical errors
and prices and specifications are subject to change without notice

Universal Radio, Inc.
6830 Americana Pkwy.
Reynoldsburg, OH 43068

- 800 431-3939 Orders
- 614 866-4267 Info.
- 614 866-2339 Fax

All Major Lines!

- Since 1942
- Huge Showroom
- New & Used
- Service Dept.
- Free Catalog

NEW LOCATION

← To Columbus

6830 ★ Americana Pkwy.

Route 256

70

JC Penney

Scarborough Mall

Cub Food

Tussing Road

Store Hours

Mon.-Fri. 10:00 - 5:30
Thursday 10:00 - 8:00
Saturday 10:00 - 3:00

Sophisticated repeater control solutions at affordable prices

FF-800 Repeater controller

- Serial port or DTMF control.
- All-Digital level controls.
- 8 user programmable courtesy tones.
- Built-in autopatch with 250 slot autodialer.
- 8 voter logic inputs -- select curtesy tone on last RX or most active RX.
- Battery backed real-time clock and 52 event scheduler.
- Plus much more! Only \$690.00 plus sh & h.
- Optional 19" rack chassis with display \$225.00 plus sh & h.
- 4 TX/RX ports.
- 64 command macros.

FF-8070A Digital Voice Recorder

- Operates with 1200 baud serial commands or DTMF commands.
- Directly supports ACC RC850/96/85 repeater controllers.
- 168 seconds of factory installed memory, expandable to over 10 minutes.
- \$350.00 plus sh & h. (Additional memory: call for price).

FF-CAD Digital Audio Delay module

- Delay can be disabled via an external logic signal.
- Adjustable delay from 16ms up to 250ms -- \$95.00 plus sh & h.

All products come with a 30 day money back guarantee and a 1 year warranty.

FF SYSTEMS

" AFFORDABLE REPEATER CONTROL SOLUTIONS "

P.O. Box 2363
Rolla, MO 65401
314-368-3716
rptrman@aol.com (e-mail)

FREE!

ANTENNA & TOWER MOUNT CATALOG

BG 18 LADDER MAST

GP 81
GP 21X
GP 51S
GINPOLE KITS

STANDOFF BRACKETS

SO 12 DUO MOUNT
SO 13 TRI MOUNT

SO 1
PO 1 PULLY

SO 2
SO 3

RM 16 ROTOR MOUNT

MA 3

MA 2

TT 6 QUADPODS
TT 9


ADAPTERS

• HOT DIPPED GALVANIZED
• IMMEDIATE UPS SHIPPING

CALL OR WRITE:

IIX EQUIPMENT LTD.
P.O. BOX 9, OAK LAWN, IL 60454
708-423-0605 • FAX 708-423-1691

CAPTURE IMAGES LIKE THIS DIRECTLY FROM SPACE ON YOUR COMPUTER!



Section of NOAA 11 APT Image - Unretouched Photo Directly from SVGA Display

- Internal (ISA Bus) Systems and Portable, External (Parallel Port) Systems Available.
- Capture **Full** Satellite Resolution (2-3 Miles with NOAA Satellites!) with Either System.
- Professional Software with "Point and Shoot" User Interface, Mouse Support, Zoom, GIF and Binary Output, False Colorization, Printer Support, Gridding, IR Temperature Calibration, Animation, **Much More...**
- PLL Circuitry Provides **Ruler Straight** Images. **No** Complicated Timing Settings Required.
- SVGA to 1024x768x256. Full VESA video support.
- Receive High Resolution Images from NOAA, Meteor (Russia), GOES, and Meteosat Satellites, and HF Fax (Ground).
- Simple Antenna Used for NOAA and Meteor Satellites. Dish **NOT** Required.
- Receivers, Downconverters, Antennas also Available Separately or in Complete Systems.
- Internal Demodulator with Software only \$289.
- Download the above and dozens of other images from the MultiFAX BBS: 716-425-8759 (24 hours, 8N1, No charge). Call, Write, or Fax for Complete Information:

MultiFAX®

Route 1, Box 27, Peachland, NC 28133
MasterCard/Visa · 704-272-9028 · Fax: 704-272-9036

Z·D ENGINEERING

Specialists in CATV Hardline Matching Transformers, Power Dividers and Related R.F. Devices.



Paul H. Darwactor, W8ZD
605 Balsley Avenue, Findlay, OH 45840
PHONE: 419-424-8765

Automatic Identification

Of your transmitter call sign avoids violations



Programmable
with a personal
computer

Starting at just
\$55.50 dealer

- Send up to 50 morse code characters
- Programmable interval timer, monitor delay, code speed & tone frequency
- Two monitors & two timers to delay identification
- New CW modes - pulsed tone or carrier

Other Models Available


- 700B - circuit board only
- 1402 - switch programmable station identifier
- 1601 - Voice identification

Made in the USA



5504 State Rd.
Cleveland, Ohio 44134
216-351-1755 800-722-6664

Radio Direction Finder



The SuperDF

Locate jammers, bootleggers, & ker-chunkers! Inexpensive kits and assembled units for use On-Foot, Mobile, or Base. 100 to 1000 MHz with 3 antennas. Non-ambiguous. No overload. Use with UNMODIFIED HT, SCANNER, or TRANSCEIVER. Deploys in seconds! No attenuator or "S" meter required. DF signals 20 dB below the noise. Multipath errors cancel while mobile-in-motion. 1° accuracy. Used by FCC, State Dept, US Army, State of Calif., Los Angeles County, and many others. Easy maintenance. Complete Documentation. Professional units also available. For details send long SASE to:
BMG Engineering, Inc. Dept R, 9935 Garibaldi Ave.,
Temple City, Calif., 91780, USA.



• B & W • BENCHER • BUTTERNUT • CUSHCRAFT • DIAMOND • HUSTLER • HYGAIN • ICOM • KANTRONICS •

• KENWOOD • ASTRON • ALPHA-DELTA • AMERITRON • ANTENNA SPEC •

YAESU




FT-900AT



FT-51R



FT-2500M



FT-5200
FT-5100



FT-2200



FT-1000D



TM-733



TM-251

KENWOOD



TS-450AT



TS-850AT



TM-742



TH-79A



TH-22AT



TS-50

SEE YOU AT DAYTON AT BOOTHS 328, 329, 330 & 331

Michigan Radio

NEW STORES
NEW PRODUCTS

Local & Tech 1-810-771-4711

Service 1-810-771-4712

Fax Service 1-810-771-6546

23040 Schoenherr, Warren, MI 48089

1-800-TRU-HAMM (orders only)

WORKING TOGETHER TO BRING YOU
THE BEST QUALITY FOR THE BEST PRICE

Terms do not include shipping
Price and availability subject to
change without notice. Most
orders shipped same day. COD's
welcome (\$5.50 & shipping)



OPEN MON-FRI 10-6
SAT 10-4, SUN CLOSED

ICOM



IC-820



IC-281H



IC-736 IC-738



IC-W21AT

• B & W • BENCHER • BUTTERNUT • CUSHCRAFT • DIAMOND • HUSTLER • HYGAIN • ICOM • KANTRONICS •


• KENWOOD • LARSEN • MFJ • MIRAGE • RF CONCEPTS • YAESU • ARRL •



DUPLEXERS



PROFESSIONAL DUPLEXERS FOR APPLICATION IN THE TWO METER, 220, AND 440 MHz AMATEUR BANDS. OTHER MODELS ARE AVAILABLE FOR UHF ATV AND 1.2 GHz.



MODEL 28-66-02A

(442-450 MHz)



100 dB ISOLATION AT 5.0 MHz SEPARATION
350 WATT POWER RATING



The TX RX Systems Inc. patented Vari-Notch[®] filter circuit, a pseudo-bandpass design, provides low loss, high TX to RX, and between-channel isolation, excellent for amateur band applications. TX RX Systems Inc. has been manufacturing multicoupling systems since 1976.



TX RX SYSTEMS INC.

8625 INDUSTRIAL PARKWAY, ANGOLA, NY 14006
TELEPHONE 716-549-4700 FAX 716-549-4772 (24 HRS.)



S-COM REPEATER CONTROLLERS

3 MODELS • SMALL SIZE • HIGH QUALITY
MICROPROCESSOR BASED • FROM \$159

S-COM 5K

- DTMF Programmable
- On-Board Audio
- DTMF Mute
- Logic Inputs/Outputs
- Control Rcvr Input
- Programmable CW ID
- Programmable Messages
- Programmable Timers
- Macro Commands
- Level Adjust Pots
- Low Current Drain
- Rack Cabinet Options

S-COM 6K

- All 5K Features
- Autopatch/Autodial
- Reverse Patch
- Phone Line Control
- Control/Link Rcvr Input
- Tone and DTMF Paging

S-COM 7K

- All 6K Features
- Speech Synthesizer
- Real-Time Clock/Calendar
- CTCSS Module Control

S-com
Industries

S-COM Industries

P.O. Box 1718, Loveland, CO 80539-1718
(303) 663-6000

VISA, MasterCard and American Express Accepted

Hi Pro Repeaters

ELCO

MAGGIORE ELECTRONIC LAB.

Manufacturers of Quality Communications Equipment

- Repeaters
- Links
- Remote Base
- VHF, UHF
- Receivers
- Transmitters
- Antennas



Hi Pro 'E'

EXPANDABLE REPEATER SYSTEM

- Standard and Computerized Controllers
- Standard and Computerized Auto Patches
- Duplexers

• A NEW CONCEPT IN REPEATER DESIGN, THE Hi Pro 'E' IS AN EXPANDABLE REPEATER WITH THE FOLLOWING FEATURES: A BASIC REPEATER WHICH WOULD INCLUDE A COMPLETE RECEIVER, TRANSMITTER, COR, FRONT PANEL CONTROLS AND INDICATORS, LOCAL SPEAKER AND MIC JACK AND CAPABLE OF FUTURE EXPANSION. ALL HOUSED IN AN EXTREMELY RUGGED, ENCLOSED, 19-INCH RACK MOUNTABLE CABINET.

• THIS SYSTEM CAN BE EXPANDED AT TIME OF PURCHASE OR CAN BE AN AFTER-PURCHASE ADD ON. THE ADD ONS ARE—HIGHER POWER, 110/220 VAC POWER SUPPLY, IDENTIFIER, AUTO PATCH, OR COMPUTER CONTROLLERS. IN ADDITION TO THESE ADD ONS AN ADDITIONAL RECEIVER AND TRANSMITTER CAN BE MOUNTED INTERNALLY FOR USE AS CONTROL LINKS, REMOTE BASE OR DUAL BAND OPERATION, ETC.

• AN EXTENSION PANEL IS AVAILABLE FOR LOCAL MONITORING OF THE REPEATER AND CONTAINS ALL NECESSARY METERING, STATUS LIGHTS AND INDICATORS. ALL ADD ONS ARE AVAILABLE FROM THE COMPANY AND ARE COMPLETE INCLUDING INSTRUCTIONS.

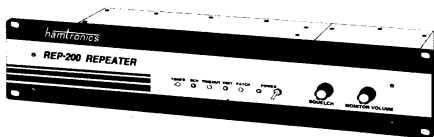
MAGGIORE ELECTRONIC LAB.

600 Westtown Rd. West Chester, PA 19382 Phone (215) 436-6051 FAX (215) 436-6268 Telex 499 0741 MELCO

WRITE OR CALL FOR OUR COMPLETE CATALOG

FULL FEATURED REPEATERS AT A PRICE YOU CAN AFFORD!

- REP-200 microcontrolled repeater with autopatch and extensive dtmf control only \$1295 (\$1095 in kit form).
- REP-200T with *real-voice* message record & playback and voice ID only \$1395 (\$1145/kit).
- New REP-200C with voice ID but no autopatch or dtmf control only \$1095 (\$795 in kit form).
- REP-200N for use with external controller only \$995 (\$695 in kit form).
- Individual xmtrs, rcvrs, & controllers for homebrewers. Do your own metalwork & use our rf & control modules; build a repeater starting at only \$460 (\$380 in kit form).



Hamtronics has been providing xmtr & rcvr modules, controllers, and complete repeaters for over 30 years. We sell factory direct, with no dealer markups; so you get top-quality equipment at a reasonable price. And we are small enough to care about customers, giving personal service and lifetime telephone support. Our modular system allows flexibility, so you can have the repeater you want. Cross-band repeaters, low-cost repeaters with voice id, rf links, even repeaters with no controller to use with your ACC or other controller — no problem! See our full-page ad in 73 Magazine for a quick review of all our models and features.

CALL OR WRITE FOR FREE CATALOG.

Our 32nd Year!

hamtronics, inc.

65-R Moul Rd; Hilton NY 14468

Phone 716-392-9430 (fax 9420)

Amateur
&
Advanced
Communications

3208 CONCORD PIKE
ROUTE 202
WILMINGTON
DELAWARE
19803

302-478-2757

NO SALES TAX IN DELAWARE!

DELAWARE's friendliest ham
store and headquarters for the
A.W.A.R.E. RADIO CLUB

From
Micro
Computer
Concepts

**RC-1000
REPEATER
CONTROLLER**

- Autopatch
 - User Programmable CW ID,
Control & User Codes & Timeouts
- Manual with schematics • 90-Day Warranty
Wired & Tested w/ manual **\$239.95**



Micro Computer Concepts
1825 East 109th Avenue
Tampa, FL 33612

813-977-3547

DRC186™

DIGITAL REPEATER CONTROLLER

Before you decide on your next controller
look at our *STANDARD FEATURES*.

The DRC186 Digital Repeater Controller uses REAL SPEECH spoken from a digitally recorded human voice stored in a 1300+ word dictionary. The DRC186 also uses voice prompted commands for ease of use. There is a 60 minute minimum of digital voice storage, for a full function open and private voice mail system which can be independently accessed from the telephone or a radio. The system supports 1000 users, with user maintained passwords, custom autopatch access and hangup codes along with storage for 100 telephone numbers for each user. The DRC186 also supports 6 channels of internal voting for remote receivers, IC-900 and RBI-1 remote bases, all 38 CTCSS tones, as well as VOX. There is a very comprehensive logging system so you can keep track of all autopatch numbers called, start and stop times, and who originated the call. The system executes events based on chronological time, or from users entering command strings either from the telephone or radio. Additional standard features include: Digital squelch control, DTMF control, TOLL and NON-TOLL restrictions, telephone number restriction, call progress detection, last number redial by user, site alarms and much more. Software updates are free from our BBS. We also offer a full one year warranty, schematics and a 750+ page manual.

For more details or to order, Call or Write

A/D TECHNOLOGIES, INC

11795 KING RD,
ROSWELL GA 30075

TEL (404) 992-2026
FAX (404) 992-1809
BBS (404) 518-6160



Batteries

You've Bought Our Replacement Batteries Before...
NOW YOU CAN BUY DIRECT FROM US, THE MANUFACTURER



YAESUMAXON

FNB-2	10.8v	⊗	600 MAH
FNB-30A	9.6v	⊗	1200 MAH
FNB-4	12v	⊗	750 MAH
FNB-6A	12v	⊗	1000 MAH
FNB-10(S)	7.2v	⊗	1150 MAH
FNB-12(S)	12v	⊗	600 MAH

equivalent to FNB-11 (C) (shorter)
 FNB-17 7.2v ⊗ 600 MAH
 *Same size case as FNB-12
 FNB-25 7.2v ⊗ 600 MAH
 FNB-26 7.2v ⊗ 1000 MAH
 *FNB-26-G 7.2v ⊗ 1500 MAH
 FNB-26A 9.6v ⊗ 800 MAH
 *Same size as FNB-26 case
 FNB27 12v ⊗ 600 MAH
 *FNB-27S 12v ⊗ 800 MAH
 **C longer than FNB27

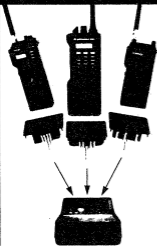
Powerpac+®

6 V for Camcorders & 12 V for 2-way



Look for
**Monthly
 SPECIALS**
 on
**Replacement
 Batteries**

Charge One or More Batteries With Our Expanding Family of MasterChargers



MasterCharger I®

- *Charges any Nicad battery from 4.8v to 13.2v with a max capacity of 1.5 AH.
- *Charges the battery pack typically in 1/2 to 23/4 hours, then automatically goes into a trickle charge mode.
- *A constant current rapid charger, utilizing a Philips microprocessor based control unit, with Negative Delta [V] detection, to determine when the battery is fully charged.
- *Over 50 different adaptor cups available and we are constantly fabricating new ones.
- *Works with an A/C adaptor (115VAC or 220VAC) as well as an optional cigarette lighter adaptor cord in a car, boat or plane.
- *Comes with a charging cup of your choice and a 115VAC adaptor.

MasterCharger IIa® **NEW!**

- *Charges any Nicad battery from 4.8v to 13.2v typically in 8 to 12 hours.
- *Utilizes a regulated constant current charging circuit.
- *Over 50 adaptor cups available. Utilizes the same cups as MasterCharger I®.
- *Comes with a charging cup of your choice and a 115VAC adaptor.

MasterCharger I+IIa® and MasterCharger IIa®+IIa

NEW!



Both charge two batteries simultaneously!

- *With the MasterCharger I+IIa® half the charger will function as a MasterCharger I® and the other half will function as a MasterCharger IIa®.
- *With the MasterCharger IIa®+IIa® both halves will function as a MasterCharger IIa®.
- *Adaptor cups are interchangeable from MasterCharger I® to MasterCharger IIa®.
- *Comes with 115VAC adaptor.

W & W ASSOCIATES

800 SOUTH BROADWAY, HICKSVILLE, NEW YORK 11801

IN U.S.A. & CANADA CALL TOLL FREE: (800)221-0732 • IN NY STATE CALL: (516)942-0011 • FAX: (516)942-1944

ALL SPECIFICATIONS & PRICES ARE SUBJECT TO CHANGE WITHOUT NOTICE



DUPLEXERS

★ **QUALITY** ★ **SERVICE**
★ **PRICE**
WE'VE GOT IT ALL!

Our Bandpass-Reject Duplexers with our patented $B_p B_r$ Circuit® Filters provide superior performance. . . especially at close frequency separation.



PHONE 817-848-4435
FAX 817-848-4209

WACOM

PRODUCTS, INC.

P.O. BOX 21145 • WACO, TX 76702

INVITATION TO MEMBERSHIP



JOIN TODAY! Take advantage of these membership benefits: **QST** The interesting, lively way to keep on top of everything that is happening in Amateur Radio: Coverage of regulatory developments; Washington news: operating — DX, VHF-UHF, and repeaters, OSCAR, SSTV, RTTY; lists of hamfests where you can meet local hams, hear interesting talks, and possibly find a bargain at a fleamarket, and you will find technical articles aimed specifically at the beginner's level. **W1AW** is the voice of ARRL. This station transmits daily code practice sessions and regular bulletins. **LOW COST INSURANCE** for your ham gear. **OTHER SERVICES:** Outgoing QSL Bureau, Operating Awards, Amateur Radio Emergency Service, Field Organization and much, much more! The League is a **democratic organization**, of, by and for its members. The members determine policies of the League through the Board of Directors which is elected directly by the membership. The League is **YOU!**

DUES: US: 1 yr. \$31, 2 yrs. \$59, 3 yrs. \$83

Amateurs age 65 or over with proof of age 1 yr. \$25, 2yrs. \$48, 3 yrs \$67. **Elsewhere: 1 yr. \$44, 2 yrs. \$85, 3 yrs. \$122.** Immediate relatives living at the same address as a member receiving QST may sign up as **FAMILY MEMBERS** at the annual dues rate of \$5.

JOIN TODAY!

Name _____

Call _____

Street _____

City _____

Prov./State _____

PC/Zip _____

Dues rates appear at the bottom of the facing page. Enclosed is \$ _____ in US funds or charge my:

AMEX, VISA, MC, DISCOVER No. _____

Valid from _____ Valid to _____

Cardholder Name _____

Cardholder Signature

ARE YOU 21 OR YOUNGER? ARE YOU THE OLDEST LICENSED AMATEUR IN YOUR HOUSEHOLD? IF YOU CAN ANSWER YES TO BOTH, THEN THESE RATES APPLY TO YOU!

Parent

Applicant's Date of Birth _____

Signature _____

Guardian

Please check the annual membership rate which applies to you:

I am 13 to 21 years of age and the oldest licensed amateur in my household. \$16.00 in U.S.

I am 12 or younger and the oldest licensed amateur in my household. \$8.50 in the U.S.

List other licensed amateurs in your household.

Name _____

Call _____

Date of Birth _____

Club commissions and rebates do not apply and family membership is not applicable. Membership is available on a yearly basis only.

THE AMERICAN RADIO RELAY LEAGUE, INC.

225 Main Street

Newington, CT 06111

(RD)



Repeater owners/trustees please fill out and send the card below to your frequency coordinator. Coordinator addresses can be located in the front of this directory.

Trustee:
Trustee's call sign
Address
City, State, ZIP code
Telephone (day)
Telephone (night)
Sponsor (10 characters max)
Elevation (AMSL)
Height above average terrain
Effective Radiated Power

Repeater owners/trustees please fill out and send the card below to your frequency coordinator. Coordinator addresses can be located in the front of this directory.

Registration date:
State or Province
County
Service Area (eg, Dallas)
Location (City, Hill) (20 char maximum)
Latitude (Deg, Min, Sec)
Longitude (Deg, Min, Sec)
Input frequency (MHz)
Output frequency (MHz)
Repeater call sign
Special Features (Notes) -----

FEEDBACK

Please use this form to give us your comments on this book and what you'd like to see in future editions.

License class:

- Novice Technician Technician with HF privileges
 General Advanced Extra

Name _____ ARRL member? Yes No
_____ Call sign _____

Address _____

City, State/Province, ZIP/Postal Code _____

Daytime Phone () _____ Age _____

If licensed, how long? _____

Other hobbies _____

Occupation _____

For ARRL Use Only

Edition 24 25 26 27 28

Printing 1 2 3 4 5 6 7 8 9 10

**Please return to
Editor, Repeater Directory
American Radio Relay League
225 Main St
Newington CT 06111**

