

\$6

THE ARRL
REPEATER
DIRECTORY

1993



1994
EDITION

MORE THAN 19,000 LISTINGS

The ARRL Repeater Directory



**Edited by
Jay Mabey, NU0X**

**The American Radio Relay League
Newington, CT 06111**

PURPOSE

The purpose of the ARRL *Repeater Directory* is to provide:

1) a reference manual of repeater locations, frequencies and other pertinent data for the United States, Canada, and, where available, Europe, the Caribbean, Central and South America, and Pacific Islands under US jurisdiction.

2) information necessary to contact frequency coordinators, and members of the ARRL VHF Repeater Advisory Committee (VRAC), VHF/UHF Advisory Committee (VUAC), the Digital Committee and the Future Systems Committee.

3) limited listings of packet systems. Normally only BBS systems, networks and gateways are published.

4) listings of propagation beacons as received by press time.

5) a national listing of all ARRL Special Service Clubs (SSCs), their meeting times and locations.

Copyright © 1993 by

The American Radio Relay League, Inc.

Copyright secured under the Pan-American Convention

International Copyright secured

This work is Publication No. 37 of the Radio Amateur's Library, published by the League. All rights reserved. No part of this work may be reproduced in any form except by written permission of the publisher. All rights of translation are reserved.

Printed in USA

Quedan reservados todos los derechos

ISSN: 0190-3632

ISBN: 0-87259-353-3

\$6.00

Twenty-second Edition

WE SHIP WORLDWIDE

Barry Electronics Corp.

WORLD WIDE AMATEUR RADIO SINCE 1950

Your one source for all Radio Equipment!

For the best buys in town call:
212-925-7000
 Los Precios Mas Bajos en Nueva York
WE SHIP WORLDWIDE!
 Export orders expedited.

IC-171A 751AM 781M 2290M R-7000 IC-705,
 IC-726 IC-323 3239M 729 & 738 IC-901 R-7190,
 IC-3410A/2500A, R-1, R-72, R-100, P294AT



Wherever I go, I take my radio.
 Specialist in RADIOS;
 Business marine aviation,
 ham radios and scanners.

KENWOOD



ANTENNAS
 A-3 AES Quick-Off Hy-Gain
 Hustler KLM METZ Unit
 MOULDER TONNA Butebut
 Multi-Band

TS-4505/AT, R-5000, TS-850S, TM 2413A/
 441A, TR-731A, Kenwood Service Repair,
 TS-140S, TS-690S, RZ-1, TS-790A, TS-950SD,
 TH-76A, TH-2848A, TM-241A, TM-741A,
 TM-732A, TM-641A

MARINE RADIOS
 ICOM M7 M11 M56 M700Y M800
 AVIATION PORTAB, E ICOM A 21
 MOTOROLA MARINE KING N.A. 99

Budget AMT. Products

FLAME 17, 83, 85, 87 Motorolans

Linear Amplifier:

Amertron Icom Kenwood Yaesu



YAESU

FT-767GX, FT-890, FT-747GX, FT-990,
 FRG-8800, FT-736R, FT-10000, FT-415/815, FT-530,
 FT-5200, FT-2400, FT-470, FT-411E

FT-2202/676 IC2345AT
 FT411E-811-811 IC20AT/25RA
 FTH 2008/7008 IC26GAT/24AT
 IC-A21U16



SCANNERS:
 AOR,
 1000,
 3000,
 900,
 ICOM,
 Bearcat.

IC-W3A IC-H16/U16

UPGRADE KIT:
 ICOM USB HIR V100 U400
 MAXON MOTOROLA
 YAESU FT-1000/7008
 SUNDY REGENCY KING
 MARINE ICOM M7 M56 M50
 AVIATION ICOM A21 A200-AT 1A0

MOTOROLA RADIOS
 COMMERCIAL RADIOS
 TR-78A FT-530




ICOM

Telephone Autopatch

Patches telephone calls from
 your radio to phone line. Great
 for making and receiving phone
 calls where there are no phone
 lines. Simple to use. Write or fax
 for inquires.

Models: SD-1-50,
 Private Patch V, CES, CSI, etc.



MFJ-989C
 BL8H, AT300, etc.

COMMERCIAL COURTESY STORES

SHORTWAVE RECEIVERS
 STOCKED

Radios for Business,
 Gov't, 2-way, etc.
 Stocked & Serviced,
 Call for Great Prices!

HEIL
 EQUIPMENT
 IN STOCK

COMET ANTENNAS
 STOCKED

My-Gain Towers
 will be shipped
 direct to you
 FREE of
 shipping cost!

JRC Short-wave radios
 JST135, NRD-535D

Ameritron Amplifiers

AMERITRON

Satellite telephone in
 suitcase for worldwide
 use, also for use in car
 and wireless telephone
 (for export). Motorola
 cellular phone stocked.

Computer Interfaces
 Stocked: MFJ-1270S,
 MFJ-1274, MFJ-1224, AEA
 PK-88, MFJ-1278T, PK-232 MBX
 W/FAX, DRSI PRODUCTS
 DSP 2232

Wide selection of SW & Amateur
 Publications

BIRD Wattmeters &
 Elements in Stock



ANTENNA TUBES:
 Amertron, Nye,
 Kenwood, MFJ,
 AEA, etc.

COMMERCIAL
 & HAM
 REPEATERS
 STOCKED
 WRITE FOR
 QUOTES

MOTOROLA AUTHORIZED DEALER
 KACHINA COMMUNICATIONS DEALER
 AUTHORIZED
 DEALER

AMPLIFIERS
 STOCKED:
 RF Concepts
 Mirage
 TE Systems

SONY
 Shortwave Radios Stocked
 DIGITAL FREQUENCY COUNTERS
 OPTOELECTRONICS model 1300 HIA, 0-13000MHz
 2300, 2210H, 0-2200 MHz, 2600H, UTC 3000, 2810

Long-range Wireless
 Telephone for export in stock
 BENCHER PADDLES
 BALUNS, LOW PASS FILTERS
 IN STOCK

MIRAGE AMPLIFIERS
 ASTRON POWER SUPPLIES
 Belden Wire & Cable. Int'l Wire
 OPTO KEYS STOCKED

COMMERCIAL RADIOS
 STOCKED: ICOM, Motorola,
 MAXON, Standard,
 Yaesu. We serve municipal
 agencies, businesses, Civil
 Defense, etc. Portables,
 mobile bases, re-
 peaters

ALL
 SALES
 FINAL

Technical help offered upon purchase

FAX: 212-925-7001

Panasonic

Shortwave Radios/Marine

Telephone scramblers
 for cellular and regular
 phones. \$299 each

CAR Stereo with
 Shortwave
 Philips DC-777 @ \$499.95
 in stock

ANTENNAS
 AEA Alpha-Delta,
 BNC, Hustler,
 Diamond, Barker &
 Wilkinson,
 Covert, Cushcraft,
 Diamond, G3H,
 Hy-Gain, Hustler,
 Loran, etc.

BIRD
 Wattmeters &
 Elements
 in Stock

EIMAC
 3-500Z
 572B, 6J56C
 12BY7A &
 6148B

(144, 220, 440
 MHz), Isoloop.

MAIL ALL ORDERS TO: BARRY ELECTRONICS CORP., 512 BROADWAY, NEW YORK CITY, NY 10012 (FOUR BLOCKS NORTH OF CANAL ST., BETWEEN SPRING AND BROOME ST.)

New York City's

LARGEST STOCKING HAM DEALER

COMPLETE REPAIR LAB ON PREMISES

"Aqui Se Habla Espanol!"

BARRY INTERNATIONAL

FAX 212-925-7001 Phone 212-925-7000

Monday-Friday 9 A.M. to 6:00 P.M.
 Saturday 10:30am (Sunday 11:20am)

IRT/LEX - Spring St. Station Subways: BMT -
 Prince St. Station IND - F Train-Bay Station
 Bus: Broadway #6 to Spring St. Path-9th St. 86th Ave.
 Station

WE STOCK: AEA, Aircor, Ameco, Amertron, Antenna Specialist, APRIL,
 Astatic, Ashron, BAK, Bergen, Bencher, Bird, Butternut, CES, Cushcraft,
 Dayton, Eimac, Henry, Hustler, Hy-Gain, Icom, KLM, Kantronics,
 Kenwood, Larsen, Maxon, MFJ, Mirage, Motorola, Nye, Palomar, RF
 Products, Shure, Standard, TUBES, Uden, Yaesu, Vprolix, Duplexers,
 Repeaters, Scanners, Radio Publications

WE NOW STOCK COMMERCIAL COMMUNICATIONS SYSTEMS
 HAM DEALER INQUIRES INVITED PHONE IN YOUR ORDER & BE REIMBURSED
COMMERCIAL RADIOS stocked & serviced on premises.
Amateur Radio Courses Given On Our Premises, Call
Export Orders Shipped Immediately.


FAX: 212-925-7001

ATTENTION REPEATER OWNERS - DELTATONE 2.0

The Ultimate 16-Digit DTMF Repeater Programmer

DELTATONE 2.0, the perfect complement to your controller investment. DELTATONE and your MS-DOS computer offer unlimited 16-digit tone generation for local or remote programming of your repeater controller. DELTATONE 2.0 accepts programming commands from a file created using your favorite word processor. Commands and comments can be freely mixed within the file. DELTATONE's intelligent device driver conveniently sends only the commands to the DELTATONE 2.0 interface via your printer port at a rate in excess of 500 digits per minute.


- Effortless installation program.
- DTMFTONE.SYS intelligent device driver uses less than 2K system memory.
- Interfaces with LPT1, LPT2 or LPT3 printer ports without interfering with normal printer operation.
- Morse Code I.D. protocol.



+

DELTATONE

=



- Transformer coupled, balanced 600 ohm adjustable to -10 dbm output level.
- Software controlled relay contacts for PTT or COR switching.
- Easy 4-wire connection interfaces directly to controller, radio or user supplied coupler.

DELTATONE 2.0 comes complete including custom DTMF hardware interface, 3' RJ11 connecting cable, DTMFTONE.SYS intelligent MS-DOS device driver and user manual for \$149.00 + \$8.00 (U.S.) or \$25.00 (foreign) S&H - COD (Add \$5.00).



Delta Research



Box 13677 • Wauwatosa, WI 53213 • FAX/Phone (414) 353-4567

TABLE OF CONTENTS

2	Purpose	
6	Foreword	
8	Repeater Operating Practices	
12	User Information	
18	User's Guide	
26	Band Plans	
38	144 MHz Repeater Offset Map	
54	CTCSS (PL) Tone Frequencies	
55	ARRL VHF Repeater Advisory Committee	■
56	VHF/UHF Advisory Committee	
58	Committee on Amateur Radio Digital Communications	
59	Repeater Registration	■
61	Frequency Coordinators	
	Repeater Listings:	
69	29.5-29.7 MHz	■
75	51-54 MHz	■
91	144.5-148 MHz	■
271	220.5-225 MHz	■
319	420-450 MHz	■
445	902-928 MHz	■
450	1240 MHz and Above	■
461	Amateur Television (ATV)	■
469	Packet and Special Modes	■
526	Propagation Beacons	■
537	Special Service Clubs	■
568	Repeater to Repeater Interference	
569	Repeater Jammers and Local Interference Committee	■
572	Repeater Lingo	
575	Index of Advertisers	

FOREWORD

Welcome to the 22nd edition of the ARRL *Repeater Directory*. It's difficult to imagine that the first edition, in 1971, was little more than a sheet of paper with 300 or so listings. Times change and Amateur Radio continues to grow. The edition in your hands contains over 600 pages, encompassing more than 19,000 repeater, beacon and packet radio listings from all over the world.

The purpose of the *Repeater Directory* is to provide concise, accurate information for you. Long hours of compiling and editing repeater data are put in annually by the regional frequency coordinators and Jay Mabey, NU0X.

This year we have changed the format of ARRL Special Service Club listings. This change will make it easier to locate an SSC, whether it's nearby or in a distant city where you travel. Why not drop in on a club meeting if you're in town? Just keep an extra *RD* in your briefcase for reference!

With so many new amateurs becoming licensed, there are additional repeaters coming on line daily. The pressure is on constantly to make the best use of established band plans and spectrum allocations. Do you have questions about band planning? Just look for the listings for VRAC, VUAC, Digital and Future Systems Committees. These people are the "movers and shakers" for determining the VHF and UHF band plans into the 21st century—give them your input.

Thanks for choosing the ARRL *Repeater Directory*. Please enjoy your adventures in the realm of amateur FM. Sit back and take a moment to glance over the sections on operating practices, recall the "Amateur's Code" and make new friends on the "machine!"

David Sumner, K1ZZ
Executive Vice President, ARRL

Newington, CT
March 1993



5563 SEPULVEDA BLVD., CULVER CITY, CA 90230

Hours: M-F 9-6 & Sat. 9-5

Se Habla Espanol

Factory Authorized Dealer

ICOM
SIMPLY THE BEST

YAESU KENWOOD
STANDARD



OUT OF STATE
1-800-882-1343

NEW EQUIPMENT PRICING AND ORDERS

310-390-8003
INFO, TECH QUESTIONS
310-390-4393 FAX

PERIPHGX Inc.

ABSTRON



HUSTLER

Nye Viking

TELEX hy-gain

bencher, inc.

AMERITRON

Cushcraft

COMET

Larsen Antennas

uniden

DIAMOND
ANTENNAS

Kantronics

BW

BIRD

MFJ

MIRAGE/KLM

REPEATER OPERATING PRACTICES

1) Monitor the repeater to become familiar with any peculiarities in its operation.

2) To initiate a contact simply indicate that you are on frequency. Various geographical areas have different practices on making yourself heard, but, generally, "This is W1AW monitoring" will suffice.

3) Identify legally; you must identify at the end of a transmission or series of transmissions *and* at least once each 10 minutes during the communication.

4) Pause between transmissions. This allows other hams to use the repeater (someone may have an emergency). On most repeaters a pause is necessary to reset the timer.

5) Keep transmissions short and thoughtful. Your monologue may prevent someone with an emergency from using the repeater. If your monologue is long enough, you may *time out* the repeater. Your transmissions are being heard by many listeners including nonhams with "public service band" monitors or scanners; don't give a bad impression of our service.

6) Use simplex whenever possible. If you can complete your QSO on a direct frequency, there is no need to tie up the repeater and prevent others from using it.

7) Use the minimum amount of power necessary to maintain communications. This FCC regulation [97.313(a)] minimizes the possibility of accessing distant repeaters on the same frequency.

8) Don't break into a contact unless you have something to add. Interrupting is no more polite on the air than it is in person.

9) Repeaters are intended primarily to facilitate

here is the next generation Repeater

MARK 4CR

The **only** repeaters and controllers with REAL SPEECH!

No other repeaters or controllers match Mark 4 in capability and features. That's why Mark 4 is the performance leader at amateur and commercial repeater sites around the world. Only Mark 4 gives you Message Master™ real speech • voice readout of received signal strength, deviation, and frequency error • 4-channel receiver voting • clock time announcements and function control • 7-helical filter receiver • extensive phone patch functions. Unlike others, Mark 4 even includes power supply and a handsome cabinet.

2 Meters
220
and 440



Create messages just by talking. Speak any phrases or words in any languages or dialect and *your own voice* is stored instantly in solid-state memory. Perfect for emergency warnings, club news bulletins, and DX alerts. Create unique ID and tail messages, and the ultimate in a real speech user mailbox — only with a Mark 4.

Call or write for specifications on the repeater, controller, and receiver winners.



MICRO CONTROL SPECIALTIES

Division of Kendecom Inc.

23 Elm Park, Groveland, MA 01834

(508) 372-3442

FAX: 508-373-7304

mobile operation. During the commuter rush hours, base stations should relinquish the repeater to mobile stations; some repeater groups have rules that specifically address this practice.

10) Many repeaters are equipped with autopatch facilities which, when properly accessed, connect the repeater to the telephone system to provide a public service. The FCC forbids using an autopatch for anything that could be construed as business communications. Nor should an autopatch be used to avoid a toll call. Do not use an autopatch where regular telephone service is available. Autopatch privileges that are abused may be rescinded.

11) All repeaters are assembled and maintained at considerable expense and inconvenience. Usually an individual or group is responsible, and those who are regular users of a repeater should support the efforts of keeping the repeater on the air.



AND NOW
THERE ARE
FOUR

Thanks to the HONOR ROLL. Made up of thousands of Hams across America that believe in addition to – "Readin, Ritin & Rithmetic" – there should be

RADIO!!!

We are a non-profit, tax exempt, 501(c) (3) organization working to further and enhance the education of youngsters nationwide via –

EDUCATION THRU COMMUNICATION

Your financial contribution, Ham equipment, other property donation is encouraged – and – fully tax deductible. Please help keep the fourth "R" as vital as the other three.

CALL OR WRITE TODAY

THE RADIO CLUB OF
JUNIOR HIGH SCHOOL 22, N.Y.C., INC.
P.O. BOX 1052
New York, N.Y. 10002

Telephone (516) 674-4072

WB2JKJ



USER INFORMATION

This edition of the *Repeater Directory* has been revised with the exception of the following areas/frequencies:

- 1) TSARC (222 MHz)
- 2) The state of New Mexico
- 3) Eastern Idaho
- 4) Southern Nevada

Except where noted, repeaters are listed according to their Geographic Area (metropolitan area or county). Packet and special mode repeaters are not broken down by Geographic Area.

This directory lists private (closed) repeater systems as well as open systems. Many private systems, including repeaters, remote bases, control and link channels are in properly coordinated operation on authorized frequencies but are not included in this directory. This is especially common on the 440 MHz band, commonly utilized for linking and/or remote control systems. Please consult your Frequency Coordinator for their recommendations for operating frequencies on new repeaters, remote bases or control links.

With an increase in the number of reports of repeater-to-repeater interference, the FCC is placing more emphasis on repeaters being coordinated. Repeater coordination is an example of voluntary self-regulation within the Amateur Service. Non-coordinated repeater operation *may* imply non-conformance with locally recognized band plans (e.g. an unusual frequency split) or simply that the repeater trustee has not yet applied for, or received 'official' recognition from the Frequency Coordinator. Known non-coordinated repeaters are indicated in this directory with a pound sign (#) preceding the city of location. This symbol does not indicate anything about the relative merit of a particular repeater.

Repeater Terminology

The following is an explanation of the information included in each repeater listing:

LOCATION—The city/town where the repeater is located. A pound sign (#) indicates the repeater is uncoordinated by the regional coordination council.

OUTPUT—The output frequency in megahertz.

INPUT—The frequency offset (difference between input and output frequencies). Either a (+) or (-). When a

HENRY RADIO... 65 years of providing the amateurs of 50 states and 100 countries with the honest, reliable service they deserve.

We know that we have provided the kind of equipment and service that thousands of amateurs have come to expect. And they keep coming back because there are a lot of good reasons.

☆ **A large inventory of fine equipment from the world's leading manufacturers** ☆ **A knowledgeable staff dedicated to amateur radio** ☆ **A complete line of accessories** ☆ **A well stocked repair shop staffed by experienced technicians** ☆ **We take trade-ins and sell used equipment** ☆ **Generous discounts on cash purchases** ☆ **We carry our own financing & accept most credit cards**

Some of the names we stock include:

HENRY • TEMPO • KENWOOD • ICOM • YAESU • ACE • ADVANCED RECEIVER RESEARCH • AEA • AIM • ALEXANDER • ALINCO • ALPHA DELTA • AMECO • ANTRONIC • ARRL • ASTRON • B&K • B&W • BECKMAN • BENCHER • BIRD • BUDWIG • BUTTERNUT • CAL CHASSIS • CALRAD • CALTRONICS • CES • CENTURION • COMET • COMMUNICATIONS SPECIALISTS • CONNECT SYSTEMS • CREATE • CUSHCRAFT • DAIWA • DIAMOND • DIGIMAX • DIGITAR • DOW KEY • DURACELL • EASCO • EAVESDROPPER • EIMAC • ELENCO • FANON • GC • GORDON WEST • GRUNDIG • HAL • HEIL • HOXAN • HUSTLER • HY GAIN • ICOM • JABRO • JAPAN RADIO • KANTRONICS • LANDWEHR • LARSEN • LITTELFUSE • LMB • MAG INSTRUMENTS • MARK • MAXON • MFJ • MIDIAN • MILLEN • MIRAGE/KLM • MOTOROLA RADIUS • MULTICORE • MULTIPLIER • WM. M. NYE • OUTBACKER • PALOMAR • PANAVISE • PHILMORE • PIPO • PORTASOL • RADIO AMAT CALLBOOKS • RAWN • RF CONCEPTS • ROHN • SANGEAN • SELECTONE • SGC • SHURE • SIMPSON • SONY • STANDARD • SWITCHCRAFT • TEN TEC • TRI-EX • TRIPPLITE • TUBES • UNADILLA • UNIDEN • VAN GORDEN • VIBROPLEX • WACOM • X-10

Henry Radio

2050 S. BUNDY DR. LOS ANGELES, CA 90025 (310) 820-1234

Toll free order number: (800) 877-7979 TELEX: 67-3625 (Henradio) FAX (310) 826-7790

frequency is printed in the input field, this indicates a "non-standard" offset.

Standard offsets by band:

- 29 MHz — 100 kHz
- 52 MHz — 1 MHz*
- 144 MHz — 600 kHz
- 222 MHz — 1.6 MHz
- 440 MHz — 5 MHz
- 902 MHz — 12 MHz
- 1240 MHz — 12 MHz

CALL—The call sign of the repeater.

NOTES—How the repeater may be accessed and other specialized features are indicated by the following abbreviations:

- o — Open (usually carrier-operated)
- bl — Bi-lingual
- c — Closed, private system
- t — Tone-access (**CTCSS Tone**) required to access. Standard EIA frequency codes are listed on page 54.
- tt — Touch-Tone access to specialized repeater functions.

RB — Remote Base

SNP — Shared Nonprotected Pair. In areas of the country there are repeater frequencies listed as SNP. SNP frequencies are intended to provide spectrum for experimental repeaters, emergency/search and rescue operations and portable public service systems, and to act as a holding place for repeaters awaiting coordination.

Users of SNP frequencies do so under the following guidelines:

- 1) The frequencies are shared by all users.
- 2) Operators receive no protection from other co-channel users.
- 3) All systems use CTCSS or other approved method of limited access.
- 4) The frequency coordinator shall coordinate the CTCSS tones.

SPECIALIZED FEATURES:

a — Autopatch

(ca) — Closed autopatch

DS — Dual Squelch

*The 6-meter bandplan is currently under study by the ARRL Spectrum Management Committee.

THE POCKET SIZED I.D. VEST

FOR EMERGENCIES AND COMMUNITY EVENTS

Check the features:

- **INSTANT IDENTIFICATION**

Screen printed front and back with ARES name and logo and with your choice of

EMERGENCY COMMUNICATIONS or **EMERGENCY COORDINATOR**

- **HIGH VISIBILITY - fluorescent**

Red/Orange vest with fluorescent yellow 3M Scotchlite™ stripes

- **WALLET SIZED FOLDER**

For convenient carrying in a pocket or glove box


- **ALL SEASON** – pull-over design with

Spandex stretch sides means it fits over summer or winter wear

- **INEXPENSIVE** — only

Includes shipping and handling

\$19.00



Pocket-sized vinyl folder for easy carrying.

Name/Club _____

Address _____

Telephone () _____

SIZE	S 38	M 40	L 42/44	XL 46/48	XXL 50+	TOTAL VESTS	TOTAL DOLLARS
EMERGENCY COMMUNICATIONS							
EMERGENCY COORDINATOR							
						TOTAL	

- Please include check or money order

- Washington residents add 7.8% sales tax

- e — Emergency power
- e-sun — Solar powered
- e-wind — Wind powered
- l — Linked/Cross-band repeater
- LiTZ — Long Tone Zero (LiTZ) alerting system; send DTMF 0 for at least 3 seconds to request emergency/urgent assistance. (See QST, Oct 1992, p 82.)
- p — Portable system
- pkt — Data exchange capability
- R — RACES affiliated
- A — ARES affiliated
- x — Wide area coverage
- y — RTTY/ASCII
- z — Direct access to law enforcement (usually 911)
- Wx — Weather net
- Exp — Experimental

SPECIALIZED PACKET FEATURES

- d — Digipeater
- g — Gateway
- k — Kantronics KA-Node
- m — Message storage (BBS system)
- n — Network (high level)

SPONSOR—The sponsor of the repeater. A plus (+) sign indicates that the listed call plus additional calls sponsor the repeater.



YAESU
ALINCO **ICOM**
SPECIAL SPECIAL
CALL

**For This Month's Special-Buy
Some Quantities Are Limited**

FREE SHIPPING UPS SURFACE
(on purchase of \$50.00 or more except antennas)



**3900 Broadway, Suite 6
Edmond, Oklahoma 73013
Local & Info (405) 359-9554
Fax (405) 359-9556**

C.O.D.
CALL TOLL FREE
1-800-70K-HAMS
1-800-765-4267

Hours of Operation
M-F 10-6
Sat 10-2
Showroom closed Mondays

USERS' GUIDE TO THE REPEATER DIRECTORY

Before using any repeater, new users may wish to review the section on REPEATER OPERATING PRACTICES.

Many codes are used in the repeater listings. For an explanation of these, see the USER INFORMATION section.

New users of repeaters should be aware of their transmit frequency or offset. Transmitting on the wrong offset may interfere with other amateur operators or, more seriously, may be out of band and interfere with other radio services. If you have any questions regarding the operation of your equipment, your owners manual or more experienced operators should be able to help.


FM is only one of many modes available to Novices and Code-Free Technicians*. For further information on other modes of operation or license limitations, refer to *The FCC Rule Book*, one of the many helpful League publications.

The 1.25-meter (222.1-223.91 MHz) Novice band plan, simplex frequencies and repeater frequencies can be found on the following page entitled USER GUIDE TO THE 1.25-METER AND 23-CM NOVICE BANDS.

The 23-cm (1270-1295 MHz) Novice band plan can be found on the following page, entitled USER GUIDE TO THE 1.25-METER AND 23-CM NOVICE BANDS.

*Code-Free Technician VHF/UHF bandplans are the same as regular Technician bandplans.

For Repeaters only.



Receiver Voter

4 channel, signal-to-noise

Improve coverage by adding receivers.

- Expandable to 32 channels by adding additional cards
- Continuous voting
- Available as a card or in a rack system
- Can be used with RF links or Telco lines
- Select/disable switches available for manual override
- External disable inputs
- LED indicators of COR and voted signals
- Remote voted indicators pinned out
- Thousands in service
- Starting at \$370



Remote Base Interface

Add a Kenwood frequency agile remote base, now to 9 different repeater controllers.

- Connects and controls a maximum of 4 radios or bands
- Supports 16 Kenwood models
- Connects thru the radio's mike jack
- Controls frequency, power, RF power, CTCSS, Shift, etc.
- Expands user function output
- Just plug, program, and play
- \$275

For more details or to order, call or write:

Doug Hall Electronics

815 E. Hudson Street

Columbus, Ohio 43211

1-614-261-8871/ Fax 1-614-261-8805

A USER GUIDE TO THE 1.25-METER AND 23-CM NOVICE BANDS

222.10-223.91 MHz (1.25-meters)

Many repeater and simplex frequencies in this band are now available to Novices.

Here's where to look for simplex FM voice activity in the 1.25 meter Novice subband. Frequencies are in MHz:

223.42	223.56	223.68	223.80
223.44	223.58	223.70	223.82
223.46	223.60	223.72	223.84
223.48	223.62	223.74	223.86
223.50*	223.64	223.76	223.88
223.52	223.66	223.78	223.90
223.54			

*National simplex frequency

Novices will want to check out the following frequency pairs for 1.25-meter repeaters in their area.

Frequencies are (input/output) in MHz:

222.32/223.92	222.68/224.28	223.04/224.64
222.34/223.94	222.70/224.30	223.06/224.66
222.36/223.96	222.72/224.32	223.08/224.68
222.38/223.98	222.74/224.34	223.10/224.70
222.40/224.00	222.76/224.36	223.12/224.72
222.42/224.02	222.78/224.38	223.14/224.74
222.44/224.04	222.80/224.40	223.16/224.76
222.46/224.06	222.82/224.42	223.18/224.78
222.48/224.08	222.84/224.44	223.20/224.80
222.50/224.10	222.86/224.46	223.22/224.82
222.52/224.12	222.88/224.48	223.24/224.84
222.54/224.14	222.90/224.50	223.26/224.86
222.56/224.16	222.92/224.52	223.28/224.88
222.58/224.18	222.94/224.54	223.30/224.90
222.60/224.20	222.96/224.56	223.32/224.92
222.62/224.22	222.98/224.58	223.34/224.94
222.64/224.24	223.00/224.60	223.36/224.96
222.66/224.26	223.02/224.62	223.38/224.98



Now You Can Hear It All!



Radio Spectrum Explorer for Windows is unlike any radio you've ever seen.

There's more to listen to than ever before with your scanner or communications receiver. But chances are you're not coming close to hearing it all, because radios are simply hard to use. Explorer software creates a new radio monitoring environment, using fundamentally new "content-based" radio tuning techniques.

With Explorer, you'll monitor the radio services at VHF and UHF more effectively than ever possible. Explorer works with Windows-based personal computers and the most popular scanners and receivers. Call today to order Radio Spectrum Explorer or to request more details.



(408) 727-3330

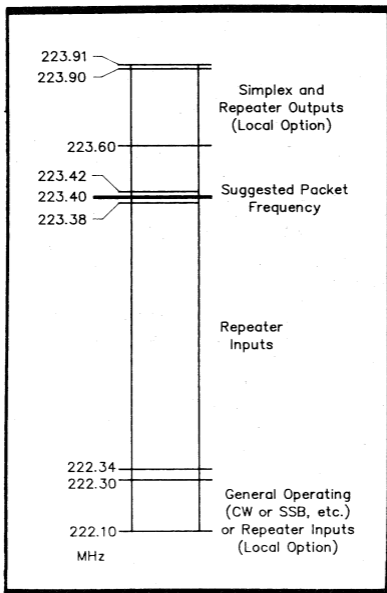


acc

advanced
computer
controls, inc.

913 Willow Street #104, San Jose, CA 95125

The following graphic illustrates the Novice 1.25-meter band plan.

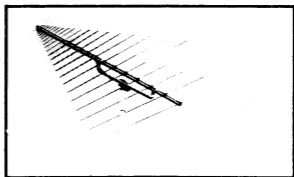


The Novice 23-cm band (1270-1295 MHz) contains many different types of use. The Novice will find that many repeaters listed in the "1240 MHz and Above" section of this publication are on frequencies available to them.



ONE ANTENNA ALL VHF AND UHF BANDS!

CLP 5130-1
LP YAGI BEAM
50-1300 MHz
Continuous Coverage



One antenna does it all!

The CLP 5130-1 covers 50, 146, 222, 440, 902, 1296MHz Ham bands, VHF/UHF, 800MHz Public Service bands, Military, Aircraft bands, even complete Television and FM broadcast band coverage!

- Outstanding performance with high forward gain, VSWR below 2.0:1 over entire frequency range!
- Compact and lightweight, all aluminum design, multi purpose horizontal or vertical mounting.
- Extra strong, commercial grade construction withstands the worst weather for unsurpassed reliability.
- Can pass as a conventional TV antenna! Perfect for apartment dwellers, those with limited space or antenna restrictions.
- **Attention Future Hams:** High performance, continuous coverage scanner reception now, all band transmitting beam ant. when you get your ticket!
- Also available: Create model CLP5130-2 LP Yagi Beam with continuous 105-1300MHz coverage in a smaller size.

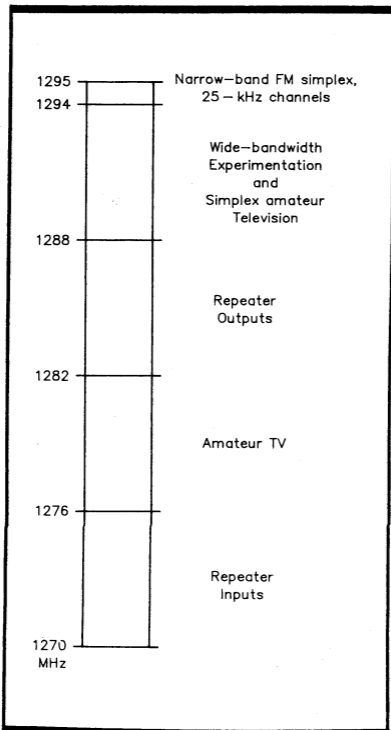
*If you could only have one antenna for complete VHF/
UHF coverage, this would be it!*



Electronic Distributors Co.
325 Mill Street N.E. • Vienna • VA 22180
PH 703-938-8105 FAX 703-938-6911

Place your order today with your favorite dealer!

The following graphic illustrates the 1270-1295 MHz Novice band plan.



BAND PLANS

When considering frequencies for use in conjunction with a repeater, be *sure* that both the input and output fall within subbands authorized for repeater use, and do not extend past the subband edges. FCC regulation 97.205(b) defines frequencies which are currently available for repeater use.

For example, a 2-meter repeater on exactly 145.50 MHz would be "out-of-band," as the deviation will put the signal outside of the authorized band segment.

Packet-radio operations under automatic control should be guided by Section 97.109(d) of the FCC rules.

Regional Frequency Coordination

The ARRL supports regional frequency coordination efforts by amateur groups. Band plans published in the ARRL *Repeater Directory* are recommendations based on a consensus as to good amateur operating practice on a nationwide basis. In some cases, however, *local conditions may dictate a variation from the national band plan*. In these cases, *the written determination of the regional frequency coordinating body shall prevail and be considered good amateur operating practice in that region*.

JOIN TODAY!

Name _____

Call _____

Street _____

City _____

Prov./State _____

PC/Zip _____

Dues rates appear at the bottom of the facing page. Enclosed is \$ _____ in US funds or charge my:

AMEX, VISA, MC, DISCOVER No. _____

Valid from _____

Valid to _____

Cardholder Name _____

Cardholder Signature

ARE YOU 17 OR YOUNGER? ARE YOU THE OLDEST LICENSED AMATEUR IN YOUR HOUSEHOLD? IF YOU CAN ANSWER YES TO BOTH, THEN THESE RATES APPLY TO YOU!

Parent

Applicant's Date of Birth _____

Signature _____

Guardian

Please check the annual membership rate which applies to you:

I am 13 to 17 years of age and the oldest licensed amateur in my household. \$15.00 in the U.S.

I am 12 or younger and the oldest licensed amateur in my household. \$7.50 in the U.S.

List other licensed amateurs in your household.

Name _____

Call _____

Date of Birth _____

Club commissions and rebates do not apply and family membership is not applicable. Membership is available on a yearly basis only.

THE AMERICAN RADIO RELAY LEAGUE, INC.

225 Main Street

Newington, CT 06111

(RD)

INVITATION TO MEMBERSHIP



JOIN TODAY! Take advantage of these membership benefits: **QST** The interesting, lively way to keep on top of everything that is happening in Amateur Radio: Coverage of regulatory developments; Washington news: operating — DX, VHF-UHF, and repeaters, OSCAR, SSTV, RTTY; lists of hamfests where you can meet local hams, hear interesting talks, and possibly find a bargain at a fleamarket; and you will find technical articles aimed specifically at the beginner's level. **W1AW** is the voice of ARRL. This station transmits daily code practice sessions and regular bulletins. **LOW COST INSURANCE** for your ham gear. **OTHER SERVICES:** Outgoing QSL Bureau, Operating Awards, Amateur Radio Emergency Service, Field Organization and much, much more! The League is a **democratic organization**, of, by and for its members. The members determine policies of the League through the Board of Directors which is elected directly by the membership. The League is **YOU!**

DUES: US: 1 yr. \$30, 2 yrs. \$57, 3 yrs. \$80

Amateurs age 65 or over with proof of age 1 yr. \$24, 2 yrs \$45, 3 yrs. \$65. **Elsewhere: 1 yr. \$42, 2 yrs. \$81, 3 yrs. \$116**
Immediate relatives living at the same address as a member receiving **QST** may sign up as **FAMILY MEMBERS** at the annual dues rate of \$4.

29.000-29.700 MHz

28.000-28.070	CW
28.070-28.150	RTTY
28.150-28.190	CW
28.190-28.200	New beacon subband (*)
28.200-28.300	Old beacon subband (*)
28.300-29.300	Phone
29.300-29.510	Satellites
29.510-29.590	Repeater inputs
29.600	FM simplex calling
29.610-29.700	Repeater outputs

*User note: The FCC states in 97.203(d) that automatically controlled beacons may only operate on 28.20-28.30 MHz.

Repeater frequency pairs (input/output)

29.520/29.620	29.560/29.660
29.540/29.640	29.580/29.680

50-54 MHz

The following band plan for 6 meters was adopted by the ARRL Board of Directors at the July 1991 meeting. The band plan is currently being studied by the ARRL Ad Hoc Spectrum Management Committee.

50.0-50.1	CW, beacons
50.060-50.080	Beacon subband
50.1-50.3	SSB, CW
50.10-50.125	DX window
50.125	SSB calling
50.3-50.6	All modes
50.6-50.8	Nonvoice communications
50.62	Digital (packet) calling
50.8-51.0	Radio remote control (20-kHz channels)
51.0-51.1	Pacific DX window
51.12-51.48	Repeater inputs (19 channels)
51.12-51.18	Digital repeater inputs
51.62-51.98	Repeater outputs (19 channels)
51.62-51.68	Digital repeater outputs
52.0-52.48	Repeater inputs (except as noted; 23 channels)
52.02, 52.04	FM simplex
52.2	TEST PAIR (input)
52.5-52.98	Repeater output (except as noted; 23 channels)
52.525	Primary FM simplex
52.54	Secondary FM simplex
52.7	TEST PAIR (output)
53.0-53.48	Repeater inputs (except as noted; 19 channels)
53.0	Remote base FM simplex
53.02	Simplex
53.1, 53.2,	Radio remote control
53.3,	Repeater outputs
53.453.5-53.98	(except as noted; 19 channels)
53.5, 53.6,	Radio remote control
53.7, 53.8	
53.52, 53.9	Simplex

The following Packet Radio frequency recommendations were adopted by the ARRL Board of Directors in July 1987.

1) National packet simplex frequency: 51.70

2) Duplex pairs to consider for local coordination for uses such as repeaters and meteor scatter:

50.62-51.62 50.68-51.68 50.76-51.76

50.64-51.64 50.72-51.72 50.78-51.78

50.66-51.66 50.74-51.74

Note: Where duplex packet-radio stations are to be co-sited with voice repeaters, use high-in, low-out to provide maximum frequency separation from low-in high-out voice repeaters.

Packet Footnotes

Specific VHF/UHF channels recommended above may not be available in all areas of the US.

Prior to regular packet-radio use of any VHF/UHF channel, it is advisable to check with the local frequency coordinator.

The decision as to how the available channels are to be used should be based on coordination between local packet-radio users.

144-148 MHz

144.00-144.05	EME (CW)
144.05-144.10	General CW/weak signal
144.10-144.20	EME/weak signal SSB
144.20	National calling frequency
144.20-144.275	General SSB operation
144.275-144.300	Propagation beacons
144.30-144.50	New OSCAR subband
144.50-144.60	Linear translator inputs
144.60-144.90	FM repeater inputs
144.90-145.10	Weak signal and FM simplex (145.01,03,05,07,09 are widely used for packet)
145.10-145.20	Linear translator outputs
145.20-145.50	FM repeater outputs
145.50-145.80	Misc/experimental modes
145.80-146.00	OSCAR subband
146.01-147.37	Repeater inputs
146.40-146.58	Simplex
146.61-147.39	Repeater outputs
147.42-147.57	Simplex
147.60-147.99	Repeater inputs

Notes: The frequency 146.40 MHz is used in some areas as a repeater input.

*This band plan has been proposed by the ARRL VHF-UHF Advisory Committee.

The following Packet Radio frequency recommendations were adopted by the ARRL Board of Directors in July 1987.

1) Automatic/unattended operations should be conducted on 145.01, 145.03, 145.05, 145.07 and 145.09 MHz.

a) 145.01 should be reserved for inter-LAN use.

b) Use of the remaining frequencies (above) should be determined by local user groups.

2) Additional frequencies within the 2-meter band may be designated for packet-radio use by local coordinators.

Packet Footnotes

Specific VHF/UHF channels recommended above may not be available in all areas of the US.

Prior to regular packet-radio use of any VHF/UHF channel, it is advisable to check with the local frequency coordinator.

The decision as to how the available channels are to be used should be based on coordination between local packet-radio users.

Repeater frequency pairs (input/output):

144.51/145.11	144.81/145.41	146.31/146.91
144.53/145.13	144.83/145.43	146.34/146.94
144.55/145.15	144.85/145.45	146.37/146.97
144.57/145.17	144.87/145.47	146.40 or 147.60/147.00*
144.59/145.19	144.89/145.49	146.43 or 147.63/147.03*
144.61/145.21	146.01/146.61	146.46 or 147.66/147.06*
144.63/145.23	146.04/146.64	147.69/147.09
144.65/145.25	146.07/146.67	147.72/147.12
144.67/145.27	146.10/146.70	147.75/147.15
144.69/145.29	146.13/146.73	147.78/147.18
144.71/145.31	146.16/146.76	147.81/147.21
144.73/145.33	146.19/146.79	147.84/147.24
144.75/145.35	146.22/146.82	147.87/147.27
144.77/145.37	146.25/146.85	147.90/147.30
144.79/145.39	146.28/146.88	147.93/147.33
147.96/147.36		

*Local Option 147.99/147.39

cushcraft

144-148 MHz / 430-450 MHz

All-American Dual-Band Ringo

**ARX-270
DUAL
BAND**

Cushcraft's new high-gain dual-band base offers maximum achievable gain on both 2 meters and 440 MHz for greatest distance. If working a distant machine, long haul simplex or general coverage are your goals, than the ARX-270 is the antenna for you.

Our exclusive non-metallic joints eliminate wasted pattern distortion and our UV stabilized fiberglass radome resists chalking for long life in any environment. A high efficiency matching network utilizing state-of-the-art printed circuit board technology assures peak performance and long term stability. Professional features include factory installed pigtail feed and the choice of UHF or N type connector to eliminate moisture.



cushcraft
CORPORATION

**WHERE PERFORMANCE
IS A TRADITION**

48 Perimeter Rd., Manchester, NH 03103
603-627-7877 • FAX: 603-627-1764

Some areas use 146.40-146.60 and 147.40-147.60 MHz for either simplex or repeater inputs and outputs. Frequency pairs in those areas are:

147.415/146.415	147.46/146.46	147.505/146.505
147.43/146.43	147.475/146.475	147.595/146.595
147.445/146.445	147.49/146.49	

Suggested 15-kHz splinter channels (input/output):

146.025/146.625	146.295/146.895	147.735/147.135
146.055/146.655	146.325/146.925	147.765/147.165
146.085/146.685	146.355/146.955	147.825/147.225
146.115/146.715	146.385/146.985	147.855/147.255
146.145/146.745	147.615/147.015	147.885/147.285
146.175/146.775	147.645/147.045	147.915/147.315
146.205/146.805	147.675/147.075	147.945/147.345
146.235/146.835	147.705/147.105	147.975/147.375
146.265/146.865		

Simplex frequencies:

*146.415 *146.475 146.535 146.595 147.465 147.525
 *146.43 *146.49 146.55 147.42 147.48 147.54 *146.445
 *146.505 146.565 147.435 147.495 147.555 *146.46
 #146.52 146.58 147.45 147.51 147.57 147.585

#National Simplex Frequency

*May also be a repeater (input/output). See repeater pairs listing.

cushcraft

144-148 MHz / 435-450 MHz

AR-270 DUAL-BAND RINGO

The highest performance-to-size ratio is yours with this rugged dual-band vertical. AR-270 incorporates Ringo Ranger technology in a lightweight, durable design with all stainless steel hardware. It's great for repeater and simplex operation.

CS-270M DUAL-BAND MOBILE

The all new CS-270M offers the most gain possible for its compact size on 2 meters and 440 MHz. It features a molded phase coil, shock proof ABS base and UltraLink™ low-loss, high temperature cable. The CS-270M is available with a black 90 pound pull magnetic mount or a 3/4" hole mount.



cushcraft
CORPORATION

WHERE PERFORMANCE IS A TRADITION

48 Perimeter Rd. Manchester, NH 03103
603-627-7877 • FAX: 603-627-1764

Several states have chosen to realign the 146-148 MHz band, using 20 kHz spacing between channels. This choice was made to gain additional repeater pairs. For further information on which states are currently utilizing which spacing structure see map on page 38.

The transition from 30 to 20 kHz spacing is taking place on a case by case basis as the need for additional pairs occurs. Typically the repeater on an odd numbered pair will shift to 10 kHz, up or down, creating a new set on an even numbered channel. For example, the pair of 146.13/.73 would change to 146.12/.72 or 146.14/.74 while the pairs of 146.10/.70 and 146.16/.76 would be left unchanged.

cushcraft

28-450 MHz

HAS THE BASE AND MOBILE ANTENNAS THAT YOU NEED

You'll find FM simplex, packet or repeater operation more satisfying with the amazing Ringo Ranger II antenna. Excellent gain, broadband.

ARX-2B 135-160 MHz

ARX-220B 222-225 MHz

ARX-450B 435-450 MHz

The choice of commercial mobile users featuring high gain, molded phasing coil, silver plated coax connectors and shock-proof ABS base.

CS-28M 28-30 MHz

CS-50M 50-54 MHz

CS-147M 144-174 MHz

CS-220M 222-225 MHz

CS-450M 435-470 MHz

CS1147M 144-148 MHz $1/4 \lambda$

CS1450M 435-450 MHz $1/4 \lambda$

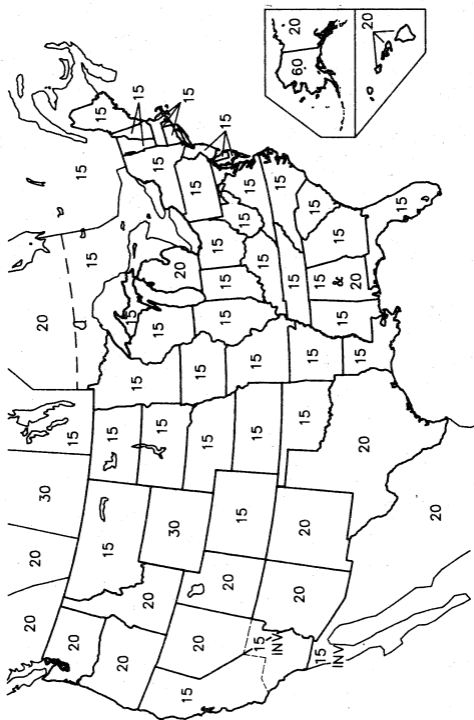


cushcraft
CORPORATION

WHERE PERFORMANCE IS A TRADITION

48 Perimeter Rd., Manchester, NH 03103

603-627-7877 • FAX: 603-627-1764



This map shows channel spacing in the US and southern Canada. Spacing is in kHz unless otherwise specified. Please check with your Frequency Coordinator for further information.

222-225 MHz

The following band plan was adopted by the ARRL Board of Directors in July 1991.

222.00-222.15	Weak signal modes	
222.00-222.025	EME	
222.05-222.060	Propagation beacons	
222.1	SSB & CW Calling	
222.10-222.150	Weak signal CW & SSB	
222.15-222.25	Local coordinator's option: weak signal, ACSB, repeater inputs and control	
222.25-223.38	FM repeater inputs only	
223.40-223.52	FM simplex	
223.50	Simplex calling	
223.52-223.223.64	Digital, packet	
223.64-223.70	Links, control	
223.71-223.85	Local coordinator's option; FM simplex, packet, repeater outputs	
223.85-224.98	Repeater outputs only	
222.32/223.92	222.68/224.28	223.04/224.64
222.34/223.94	222.70/224.30	223.06/224.66
222.36/223.96	222.72/224.32	223.08/224.68
222.38/223.98	222.74/224.34	223.10/224.70
222.40/224.00	222.76/224.36	223.12/224.72
222.42/224.02	222.78/224.38	223.14/224.74
222.44/224.04	222.80/224.40	223.16/224.76
222.46/224.06	222.82/224.42	223.18/224.78
222.48/224.08	222.84/224.44	223.20/224.80
222.50/224.10	222.86/224.46	223.22/224.82
222.52/224.12	222.88/224.48	223.24/224.84
222.54/224.14	222.90/224.50	223.26/224.86
222.56/224.16	222.92/224.52	223.28/224.88
222.58/224.18	222.94/224.54	223.30/224.90
222.60/224.20	222.96/224.56	223.32/224.92
222.62/224.22	222.98/224.58	223.34/224.94
222.64/224.24	223.00/224.60	223.36/224.96
222.66/224.26	223.02/224.62	223.38/224.98

Simplex frequencies:

223.42 223.52 223.62 223.72 223.82 223.44 223.54
223.64 223.74 223.84 223.46 223.56 223.66 223.76
223.48 223.58 223.68 223.78 223.50* 223.60 223.70
223.80

*National simplex frequency

420-450 MHz

420.00-426.00	ATV repeater or simplex with 421.25-MHz video carrier, control links and experimental
426.00-432.00	ATV simplex with 427.25-MHz video carrier
432.00-432.07	EME (Earth-Moon-Earth)
432.07-432.10	Weak-signal CW
432.10	Calling frequency
432.10-432.30	Mixed mode and weak signal
432.30-432.40	Propagation beacons
432.40-433.00	Mixed mode and weak signal
433.00-435.00	Auxiliary/repeater links
435.00-438.00	Satellite only (internationally)
438.00-444.00	ATV repeater input with 439.25-MHz video carrier and repeater links
442.00-445.00	Repeater inputs and outputs (local option)
445.00-447.00	Shared by auxiliary and control links, repeaters and simplex (local option)
446.00	National simplex frequency
447.00-450.00	Repeater inputs and outputs (local option)

This band is under review by the ARRL VHF-UHF Advisory Committee.

The following Packet Radio frequency recommendations were adopted by the ARRL Board of Directors in January 1988.

1) 100-kHz-bandwidth channels:

430.05	430.35	430.65
430.15	430.45	430.85
430.25	430.55	430.95

2) 25-kHz-bandwidth channels:

431.025	441.000	441.050
440.975	441.025	441.075

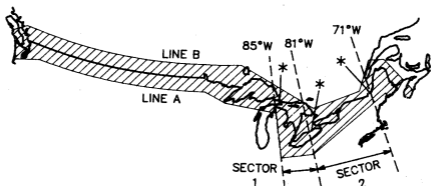
Packet Footnotes

Specific VHF/UHF channels recommended above may not be available in all areas of the US.

Prior to regular packet-radio use of any VHF/UHF channel, it is advisable to check with the local frequency coordinator.

The decision as to how the available channels are to be used should be based on coordination between local packet-radio users.

Line A Restrictions:



The band is shared by amateurs with Government Radio location services (RADAR); amateurs must not interfere with these priority Government stations. As part of WARC-79 proceedings, the 420-430 MHz portion of the band was removed from the Amateur Radio Service north of Line A (see figure).

In a later action, FCC allocated portions of the band 421-430 MHz to the Land Mobile Service within 50-mile radii centered on Buffalo, Detroit and Cleveland. Amateur stations south of Line A in the vicinities of these cities may continue to operate in the 421-430 MHz spectrum as long as they do not cause interference to land mobile or government radio-location users. Additionally, 50-watt PEP output power limitations apply to certain amateurs operating within circles of designated military installations in the US. [See §97.313(F)(G)]

Repeater frequency pairs (output/input is local option):

442.000/447.000	443.000/448.000	444.000/449.000
442.025/447.025	443.025/448.025	444.025/449.025
442.050/447.050	443.050/448.050	444.050/449.050
442.075/447.075	443.075/448.075	444.075/449.075
442.100/447.100	443.100/448.100	444.100/449.100
442.125/447.125	443.125/448.125	444.125/449.125
442.150/447.150	443.150/448.150	444.150/449.150
442.175/447.175	443.175/448.175	444.175/449.175
442.200/447.200	443.200/448.200	444.200/449.200
442.225/447.225	443.225/448.225	444.225/449.225
442.250/447.250	443.250/448.250	444.250/449.250
442.275/447.275	443.275/448.275	444.275/449.275
442.300/447.300	443.300/448.300	444.300/449.300
442.325/447.325	443.325/448.325	444.325/449.325
442.350/447.350	443.350/448.350	444.350/449.350
442.375/447.375	443.375/448.375	444.375/449.375
442.400/447.400	443.400/448.400	444.400/449.400
442.425/447.425	443.425/448.425	444.425/449.425
442.450/447.450	443.450/448.450	444.450/449.450
442.475/447.475	443.475/448.475	444.475/449.475
442.500/447.500	443.500/448.500	444.500/449.500
442.525/447.525	443.525/448.525	444.525/449.525
442.550/447.550	443.550/448.550	444.550/449.550
442.575/447.575	443.575/448.575	444.575/449.575
442.600/447.600	443.600/448.600	444.600/449.600
442.625/447.625	443.625/448.625	444.625/449.625
442.650/447.650	443.650/448.650	444.650/449.650
442.675/447.675	443.675/448.675	444.675/449.675
442.700/447.700	443.700/448.700	444.700/449.700
442.725/447.725	443.725/448.725	444.725/449.725
442.750/447.750	443.750/448.750	444.750/449.750
442.775/447.775	443.775/448.775	444.775/449.775
442.800/447.800	443.800/448.800	444.800/449.800
442.825/447.825	443.825/448.825	444.825/449.825
442.850/447.850	443.850/448.850	444.850/449.850
442.875/447.875	443.875/448.875	444.875/449.875
442.900/447.900	443.900/448.900	444.900/449.900
442.925/447.925	443.925/448.925	444.925/449.925
442.950/447.950	443.950/448.950	444.950/449.950
442.975/447.975	443.975/448.975	444.975/449.975

902-928 MHz

902.0-903.0	Weak signal (902.1 calling frequency)
903.0-906.0	Digital (903.1 alternate calling frequency)
906.0-909.0	FM repeater outputs
909.0-915.0	Amateur TV
915.0-918.0	Digital
918.0-921.0	FM repeater inputs
921.0-927.0	Amateur TV
927.0-928.0	FM simplex and links

Adopted by the ARRL Board of Directors meeting in July 1989.

The following Packet Radio frequency recommendations were adopted by the ARRL Board of Directors in January 1988 as interim guidance.

Two 3-MHz-bandwidth channels are recommended for 1.5 Mbit/s links. They are 903-906 MHz and 914-917 MHz with 10.7-MHz spacing.

Packet Footnotes

Specific VHF/UHF channels recommended above may not be available in all areas of the US. These channels may interfere with existing weak-signal communications operating on or about 903.100 MHz.

Prior to regular packet-radio use of any VHF/UHF channel, it is advisable to check with the local frequency coordinator.

The decision as to how the available channels are to be used should be based on coordination between local packet-radio users.

Canadian amateurs note: The amateur service will continue to have secondary status in the band 902-928 MHz throughout Canada, using any of the following emissions: N0N, A1A, A2A, A3C, A3E, C3F, F1A, F2A, F2B, F1C, F3E.

Before operating in this band, Canadian amateur licensees are required to consult with their DOC

SCRRA

Southern California Repeater and
Remote Base Association
P.O. Box 5967
Pasadena, California 91117

Frequency Coordination and Spectrum Management
of the Amateur Radio Service 29, 52, 440, 915 MHz,
and Microwave Bands

SOUTHERN CALIFORNIA BAND PLANS

10 METERS 29.5-29.7 MHz Same as ARRL Band Plan

6 METERS 51.00-54.00 MHz

500 KHz Spacing (Inputs -500 KHz), 20 KHz Channels, 16K0F3E
Emissions, 61 Rptr Pairs, 14 Simplex, & 8 Radio Control Chs.

Pair Output	Pair Output	Pair Output
51.02 DX	52.02 Simplex	53.00 RB Simplex
51.04 DX	52.04 Simplex	53.02 Simplex
51.06 DX	20. 52.50	53.10 RC
51.08 DX	52.525 Simplex	53.20 RC
51.10 DX	52.54 Simplex	53.30 RC
51.50 Simplex	21. 52.56	53.40 RC
51.52 Simplex	22. 52.58	53.50 RC
51.54 Simplex	23. 52.60	53.52 Simplex
51.56 Simplex	24. 52.62	43. 53.54
51.58 Simplex	25. 52.64	44. 53.56
51.60 Simplex	26. 52.66	45. 53.58
1. 51.62 Digital	27. 52.68	53.60 RC
2. 51.64 Digital	28. 52.70	Test Pair 46. 53.62
3. 51.66 Digital	29. 52.72	47. 53.64
4. 51.68 Digital	30. 52.74	48. 53.66
5. 51.70	31. 52.76	49. 53.68
6. 51.72	32. 52.78	53.70 RC
7. 51.74	33. 52.80	50. 53.72
8. 51.76	34. 52.82	51. 53.74
9. 51.78	35. 52.84	52. 53.76
10. 51.80	36. 52.86	53. 53.78
11. 51.82	37. 52.88	53.80 RC
12. 51.84	38. 52.90	54. 53.82
13. 51.86	39. 52.92	55. 53.84
14. 51.88	40. 52.94	56. 53.86
15. 51.90	41. 52.96	57. 53.88
16. 51.92	42. 52.98	53.90 Simplex
17. 51.94		58. 53.92
18. 51.96		59. 53.94
19. 51.98		60. 53.96
		61. 53.98

75 CENTIMETERS 420-450 MHz

AUXILIARY LINKS & ATV	ATV, SSB, AM & CW	ONE WAY LINKS	REPEATER & REMOTELY CONTROLLED STATIONS	
			Input	Output
420	430	438	440	445
				450

440-450 MHz: 25 KHz Chs, 5 MHz Rpt Spacing, 20K0F3E Emissions
Simplex: 439.500 (ATV Comm, 20K0F3E Emissions), 446.000, 446.500,
440.000 (Smplx Auto Patch, Gnd Only), 441.000 (Rptr
Ctl, Uncoord.), 441.500 (20KHz-BW) & 439.000 (100KHz-BW)
(Data, Gnd Only), 445.000 MHz (Smplx Auto Patch).
Test Pair: 441.875 MHz (Input) / 446.875 MHz (Output) Uncoord.
ATV Visual: 434.000 MHz 426.250 MHz
ATV Aural: 438.500 MHz 430.750 MHz (+/-25 KHz Deviation)

33 CENTIMETERS 902-928 MHz See 902-928 MHz Section for Plan

23 CENTIMETERS 1240-1300 MHz Same as ARRL Band Plan

District Office to ensure interference will not be caused to other services operating in the area as per Section 45 of the General Radio Regulations Part II, given in TRC 25.

Government of Canada shipborne radiolocation service is permitted within 150 km of the East and West Coasts, Arctic Ocean, Hudson Bay, James Bay and up the St Lawrence River as far as Rimourski on precoordinated channels in the 902-928 MHz band.

Footnotes

- 1) Extracts of FCC Rules & Regulations, 97.303(G)(1). No amateur station shall transmit from within the States of Colorado and Wyoming, bounded on the south by latitude 39°N , on the north by latitude 42°N , on the east by longitude 105°W , and on the west by longitude 108°W . This band is allocated on a secondary basis to the amateur service subject to not causing harmful interference to, and not receiving protection from any interference due to the operation of, industrial, scientific and medical devices, automatic vehicle monitoring systems or Government stations authorized in this band.
- 2) Coordinated frequency assignments required.
- 3) ATV assignments should be made according to modulation type, eg VSB-ATV, SSB-ATV or combinations. Coordination of multiple uses of a single channel in a local area can be achieved through isolation by means of cross-polarization and directional antennas.
- 4) Coordinated assignments at 100 kHz until allocations are filled, then assign 50 kHz until allocations are filled, before assigning 25-kHz channels.
- 5) Simplex services only; permanent users shall not be coordinated in this segment. High altitude repeaters or other unattended fixed operations are not permitted.
- 6) Voice and nonvoice operation.
- 7) Spread-spectrum requires FCC authorization.
- 8) Consult FCC (97.307) for allowable data rates and bandwidths.

1240-1300 MHz

1240.00-1246.00	ATV #1
1246.00-1248.00	NB FM point-to-point links and digital duplex with 1258-1260
1248.00-1258.00	Digital communications
1252.00-1258.00	ATV #2
1258.00-1260.00	NB FM point-to-point links and digital duplex with 1246-1252
1260.00-1270.00	Satellite uplinks, experimental simplex ATV
1270.00-1276.00	Repeater inputs, FM and linear, paired with 1282-1288, 239 pairs, every 25 kHz, eg 1270.025, 050, etc.
1271/1283	Non-coordinated test pair
1276.00-1282.00	ATV #3
1282.00-1288.00	Repeater outputs paired with 1270-1276
1288.00-1294.00	WB experimental, simplex ATV
1294.00-1295.00	NB FM simplex, 25-kHz channels
1294.5	National FM simplex calling
1295.00-1297.00	NB weak signal (no FM)
1295.00-1295.80	SSTV, FAX, ACSSB experimental
1295.00-1296.00	Reserved for EME, CW expansion
1296.00-1296.05	EME exclusive
1296.07-1296.08	CW beacons
1296.1	CW/SSB calling frequency
1296.40-1296.60	Crossband linear translator output
1296.80-1297.00	Experimental beacons (exclusive)
1297.00-1300.00	Digital communications

The following Packet Radio frequency recommendations were adopted by the ARRL Board of Directors in January 1988.

1) 2-MHz-bandwidth channels at:

1249.00	1251.00	1298.00
---------	---------	---------

2) 100-kHz-bandwidth channels:

1299.05	1299.45	1299.75
---------	---------	---------

1299.15	1299.55	1299.85
---------	---------	---------

1299.25	1299.65	1299.95
---------	---------	---------

1299.35

3) 25-kHz-bandwidth channels:

1294.025	1294.125
----------	----------

1294.050	1294.150
----------	----------

1294.075	1294.175
----------	----------

1294.100 National packet simplex calling

Packet Footnotes

Specific VHF/UHF channels recommended above may not be available in all areas of the US.

Prior to regular packet-radio use of any VHF/UHF channel, it is advisable to check with the local frequency coordinator.

The decision as to how the available channels are to be used should be based on coordination between local packet-radio users.

Footnotes

1) Deleted

2) Coordinated assignments required.

3) ATV assignments should be made according to modulation type (for example, VSB-ATV, SSB-ATV or combinations). Coordination of multiple users of a single channel in a local area can be achieved through isolation by means of cross polarization and directional antennas. DSB ATV may be used, but only when local and regional activity levels permit. The excess bandwidths from such users are secondary to the assigned services.

4) Coordinate assignments with 100-kHz channels, beginning at the lower end of the segment until allocations are filled, then assign 50-kHz channels until allocations are filled before assigning 25-kHz channels.

5) Wide bandwidth experimental users are secondary to the satellite service and may be displaced upon the

installation of any new satellites. Users are EIRP-limited to the noise floor of the satellites in service and may suffer interference from satellite uplinks.

- 6) Simplex services only; permanent users shall not be coordinated in this segment. High-altitude repeaters or other unattended fixed operations are not permitted.
- 7) Voice and nonvoice operations.
- 8) Consult 47 CFR 97.307 (FCC regulations) for allowable data rates and bandwidths.
- 9) Provide guard bands at the higher frequency end of segments, as required, to avoid interference to ATV.
- 10) 1274.0-1274.2 and 1286.0-1286.2 MHz are optionally reserved for contiguous Linear Translators supporting multiple narrow bandwidth users. These may also be duplexed with other noncoordinated band segments.

2300-2310 and 2390-2450-MHz

The following band was adopted by the ARRL Board of Directors at its January 1991 meeting.

2300.00-2303.00	High-rate data
2303.00-2303.50	Packet
2303.50-2303.80	TTY packet
2303.80-2303.90	Packet, TTY, CW, EME
2303.90-2304.10	CW, EME
2304.10	Calling frequency
2304.10-2304.20	CW, EME,SSB
2304.20-2304.30	SSB, SSTV, FAX, Packet AM, AMTOR
2304.30-2304.32	Propagation beacon network
2304.32-2304.40	General propagation beacons
2304.40-2304.50	SSB, SSTV, ACSSB, FAX, Packet AM, AMTOR experimental
2304.50-2304.70	Crossband linear translator input
2304.70-2304.90	Crossband linear translator output
2304.90-2305.00	Experimental beacons
2305.00-2305.20	FM simplex (25-kHz spacing)
2305.20	FM simplex calling frequency
2305.20-2306.00	FM simplex (25-kHz spacing)
2306.00-2309.00	FM repeaters (25-kHz) input
2309.00-2310.00	Control and auxiliary links

2390.00-2396.00	Fast-scan TV
2396.00-2399.00	High-rate data
2399.00-2399.50	Packet
2399.50-2400.00	Control and auxiliary links
2400.00-2403.00	Satellite
2403.00-2408.00	satellite high-rate data
2408.00-2410.00	Satellite
2410.00-2413.00	FM repeaters (25-kHz spacing) output
2413.00-2418.00	High-rate data
2418.00-2430.00	Fast-scan TV
2430.00-2433.00	Satellite
2433.00-2438.00	Satellite high-rate data
2438.00-2450.00	WB FM, FSTV, FMTV, SS experimental

3300-3500 MHz

The following beacon subband was adopted by the ARRL Board of Directors in July 1988.

3456.3-3456.4 Propagation beacons

5650-5925 MHz

The following beacon subband was adopted by the ARRL Board of Directors in July 1988.

5760.3-5760.4 Propagation beacons

10.000-10.500 GHz

The following subband recommendation was adopted by the ARRL Board of Directors in January 1987.

10.368 GHz Narrow-band calling frequency

The following beacon subband was adopted by the ARRL Board of Directors in July 1988.

10368.3-10368.4 MHz Propagation beacons
10364.00 Calling frequency

ITU Region 1 (Europe and Africa) 144-146 MHz Band Plan

144.00-144.01	EME
144.05	CW calling, once contact has been established move off frequency
144.10	CW random meteor scatter
144.15	upper limit CW exclusive
144.20	SSB random meteor scatter
144.30	SSB calling, once contact has been established move off frequency
144.40	SSB meteor scatter reference frequency
144.50	SSTV calling, Upper limit of CW/SSB exclusive
144.60	RTTY calling
144.675	Data transmission calling frequency
144.70	FAX calling
144.845-144.990	Beacon exclusive
145.00-145.175	Repeater inputs R0 to R7
145.20-145.575	Channelized FM Simplex
145.50	FM calling frequency, once contact has been established move off frequency
145.60-145.775	Repeater outputs R0 to R7
145.80-146.00	Space communications, CW/SSB uplink only

Repeater channels (input/output)

R0	145.000/145.600
R1	145.025/145.625
R2	145.050/145.650
R3	145.075/145.675
R4	145.100/145.700
R5	145.125/145.725
R6	145.150/145.750
R7	145.175/145.775

Packet frequencies most widely used are:

144.650 144.675 432.675

Simplex Channels


S10	145.25	S19	145.475	
S11	145.275	S20	145.50	Most common simplex calling frequency, once contact has been established move off frequency
S12	145.30			
S13	145.325			
S14	145.35			
S15	145.375	S21	145.525	
S16	145.40	S22	145.55	
S17	145.425	S23	145.575	
S18	145.45			

UK repeaters require a 1750-Hz (± 25 -Hz) tone burst of about 200-ms duration to open the repeater. It is best to transmit this tone at the start of each transmission. Belgian repeaters require a 3-second tone burst. Swiss repeaters require an 1800-Hz tone burst.

Note! Several French repeaters are on nonstandard frequency pairs. Those pairs are:

144.725/145.325	144.825/145.425
144.750/145.350	144.850/145.450
144.800/145.400	144.875/145.475

Communications Specialists, Inc. manufactures CTCSS encoders and decoders used in repeater applications, as well as other signalling devices. In repeater use, a decoder is installed in the repeater receiver. An encoder programmed to the same tone is then required in the radios accessing the repeater, eliminating intermod or other unwanted access to the machine. The tone frequencies in the decoder and encoders can be quickly and easily programmed by the radio operator. See below for the tone unit that best fits your needs, or call the factory for a complete catalog.



(A) SS-32P DIP Switch Programmable CTCSS Encoder
Size: .9''x1.3''x.4'' **\$28.95**

(B) SS-32SMP Micro-Miniature CTCSS Encoder
Size: .53''x1.0''x.16'' **\$27.95**

(C) SS-12A Twelve Tone CTCSS Encoder
Rotary dial selectable. Size: 1.3''x.9''x.73'' **\$39.95**

(D) TE-64 Self-contained Encoder with Rotary Switch
Size: 5.25''x3.3''x1.7'' **\$79.95** (add \$50 for LED display)

(E) TS-32P Programmable CTCSS Encoder-Decoder
Provides squelch control for any FM transceiver.
Size: 1.25''x2.0''x.4'' **\$57.95**

(F) ID-8 Automatic Morse Station Identifier
Meets all FCC identification requirements. Fully field programmable via included keypad. Size: 1.85''x1.12''x0.35'' **\$89.95**

COMMUNICATIONS SPECIALISTS, INC.
426 West Taft Avenue • Orange, CA 92665-4296
Local (714) 998-3021 • FAX (714) 974-3420
Entire U.S.A. 1-800-854-0547

CTCSS (PL) TONE FREQUENCIES

The purpose of CTCSS (PL)[®] is to reduce co-channel interference during band openings. CTCSS (PL)[®] equipped repeaters would respond only to signals having the CTCSS tone required for that repeater. These repeaters would not respond to weak distant signals on their inputs and correspondingly not transmit and repeat to add to the congestion.

The standard Electronic Industries Association (EIA) frequency codes, in hertz, with their Motorola alphanumeric designators, are as follows:

67.0—XZ	97.4—ZB	141.3—4A	206.5—8Z
69.3—WZ	100.0—1Z	146.2—4B	210.7—M2
71.9—XA	103.5—1A	151.4—5Z	218.1—M3
74.4—WA	107.2—1B	156.7—5A	225.7—M4
77.0—XB	110.9—2Z	162.2—5B	229.1—9Z
79.7—WB	114.8—2A	167.9—6Z	233.6—M5
82.5—YZ	118.8—2B	173.8—6A	241.8—M6
85.4—YA	123.0—3Z	179.9—6B	250.3—M7
88.5—YB	127.3—3A	186.2—7Z	254.1—0Z
91.5—ZZ	131.8—3B	192.8—7A	
94.8—ZA	136.5—4Z	203.5—M1	

During 1980 the ARRL Board of Directors adopted the 10-meter CTCSS (PL)[®] tone-controlled squelch frequencies listed below for voluntary incorporation into 10-meter repeater systems to provide a uniform national system.

<i>Call Area</i>	<i>Tone 1</i>	<i>Tone 2</i>
W1	131.8 Hz-3B	91.5 Hz-ZZ
W2	136.5 -4Z	94.8 -ZA
W3	141.3 -4A	97.4 -ZB
W4	146.2 -4B	100.0 -1Z
W5	151.4 -5Z	103.5 -1A
W6	156.7 -5A	107.2 -1B
W7	162.2 -5B	110.9 -2Z
W8	167.9 -6Z	114.8 -2A
W9	173.8 -6A	118.8 -2B
W0	179.9 -6B	123.0 -3Z
VE	127.3 -3A	88.5 -YB

ARRL VHF REPEATER ADVISORY COMMITTEE (VRAC)

The ARRL Board of Directors created the VRAC as an advisory group organized to provide a greater opportunity for members to express their ideas and opinions in regard to VHF and UHF repeater operation.

Currently, the VRAC consists of 16 members, each of whom represents one of the ARRL Divisions. The VRAC members are appointed to the committee by the appropriate Division Director. At this writing, the composition of the committee is as follows:

ATLANTIC DIVISION

Willem Van Aller, K3CZ
7623 Old Washington Road
Woodbine, MD 21797

CENTRAL DIVISION

George Isely, WD9GIG
736 Fellows Street
St Charles, IL 60174

DAKOTA DIVISION

Reuben Ruen, WB0BWL
3926 Stinson
Columbia Heights, MN 55421

DELTA DIVISION

Nita Wofford, N4DON
2966 Cordell
Memphis, TN 4971

GREAT LAKES DIVISION

David Prestel, W8AJR
525 Coy Lane
Chagrin Falls, IN 44022

HUDSON DIVISION

Chris Peckham, WG2W
118 Glover Ave
W Patterson, NJ 07621

MIDWEST DIVISION

Wayne L Fowler, KA0E
4708 Bluejacket
Shawnee, KS 66203

NEW ENGLAND DIVISION

Mitch Stern, WB2JSJ
14 Kimberly Dr
Essex Junction, VT 05452

NORTHWESTERN DIVISION

Clay Freinwald, K7CR
32521 107th Ave SW
Auburn, WA 98002

PACIFIC DIVISION

*Bob Watson, W6IEW
10994 Clinton Bar Rd
Pine Grove, CA 95665

ROANOKE DIVISION

Herman Cone, WB4DBB
305 Foxwood Drive
Goode, VA 24556

ROCKY MOUNTAIN DIVISION

Mike Barnell, WD0FVV
PO Box 621
Parker, CO 80134

SOUTHEASTERN DIVISION

David L. Shiplett, AA4MU
107 Mossy Lake Road
Perry, GA 31069

SOUTHWESTERN DIVISION

Karl Pagel, N6BVU
PO Box 6080
Anaheim, CA 92816-6080

WEST GULF DIVISION

Joe Jarrett, K5FOG
13411 Overland Pass
Austin, TX 78736

CANADIAN REPRESENTATIVE

Dr David Toth, VE3GYQ
499 Bobbybrook Road
London, Ontario N5X 1G8
CANADA

BOARD LIAISON

George Race, WB8BGY
3865 Gibbs Road
Albion, MI 49224

ARRL HQ STAFF LIAISON

Jay Mabey, NU0X
225 Main Street
Newington, CT 06111

*Committee Chairman

**Correspondence to this advisory committee may be sent to ARRL HQ, ATTN: VRAC Distribution, 225 Main St, Newington, CT 06111.

ARRL VHF-UHF ADVISORY COMMITTEE (VUAC)

In order that optimum VHF and UHF spectrum use can be better defined, the VUAC considers all suggestions for band plan revisions, not just those dealing with repeaters.

The members of the VUAC prepare recommendations to the ARRL Board of Directors concerning VHF and UHF frequency use. The recommendations are based upon consultation with segments of the membership and studies conducted by the committee.

As this is written, the VUAC members are:

ATLANTIC DIVISION

*Robert Bennett, W3WCQ
1006 Green Acre Rd
Towson, MD 21204

CENTRAL DIVISION

Joseph Schroeder, W9JUV
Box 406
Glenview, IL 60025

DAKOTA DIVISION

Edward Grey, W0SD
Rte 2, Box 151
Salem, SD 57058

DELTA DIVISION

R. A. "Bob" Taylor, WB5LBT
10715 Waverland
Baton Rouge, LA 70815

GREAT LAKES DIVISION

David Smith, W8YZ
530 Hollywood Drive
Monroe, MI 48161

HUDSON DIVISION

Gordon Beattie, N2OSY
206 N Vivyan St
Bergenfield NJ 07621

MIDWEST DIVISION

Larry Lambert, N0LL
405 Shelton Drive
Smith Center, KS 66967

NEW ENGLAND DIVISION

Thomas Kirby, W1EJ
PO Box 455
Pelham, NH 03076

NORTHWESTERN DIVISION

Merle Cox, W7YOZ
12411 86th Place,
Kirkland, WA 98034

PACIFIC DIVISION

Charles Swedblom, WA6EXV
PO Box 605
Ridgecrest, CA 93555

ROANOKE DIVISION

Thomas Gooding, K4LHB
206 W Maple Ave
Sterling, NC 22170

ROCKY MOUNTAIN DIVISION

Lauren Libby, KX00
6166 Del Paz Dr
Colorado Springs, CO 80918

SOUTHEASTERN DIVISION

Ronald E. Monk, W4ODW
103 Keller Court
Niceville, FL 32578

SOUTHWESTERN DIVISION

David Gutierrez, WA6PMX
5221 Del Norte Cir
La Palma, CA 90623

WEST GULF DIVISION

Kent Britain, WA5VJB
1626 Vineyard
Grand Prairie, TX 75052

CANADIAN REPRESENTATIVE

Dana A. Shtun, VE3DSS
500 Willard Avenue
Toronto, Ontario M6S 3R6
CANADA

BOARD LIAISON

Warren Rothberg, WB1HBB
35 Drew Road,
Derry, NH 03038

ARRL HQ STAFF LIAISON

Zack Lau, KH6CP
225 Main Street
Newington, CT 06111

*Committee Chairman

**Correspondence to this advisory committee may be sent to ARRL HQ, ATTN: VUAC Distribution, 225 Main St, Newington, CT 06111.

ARRL Digital Committee

David Speltz, KB1PJ
(Chairman)

9 Heather Lane
Amherst, NH 03031

Craig McCartney, WA8DRZ
160 Montalvo Road
Redwood City, CA 94062

Paul Newland, AD7I
PO Box 205

Holdel, NJ 07733

Victor Poor, W5SMM
8819 Wells Edge
San Antonio, TX 78240

Dale Sinner, W6IWO
9085 La Casita Avenue
Fountain Valley, CA 92708

Perry McLean, W0XK
9955 NW Windover Drive
Kansas City, MO 64153

Mary Lou Brown, NM7N
504 Channel View Drive
Anacortes, WA 98221

Jon Bloom
(Staff Liaison)
225 Main Street
Newington, CT 06111

The ARRL Future Systems Committee

Paul Rinaldo, W4RI
(Chairman)
225 Main Street
Newington, CT 06111

Dennis Bodson, W4PWF
233 N Columbus Street
Arlington, VA 22203

Dewayne Hendricks, WA8DZP
43730 Vista Del Mar
Fremont, CA 94539

Lyle Johnson, WA7GXD
9991 E Morrill Way
Tucson, AZ 85749

Phil Karn, KA9Q
10354 Gold Coast Place #P
San Diego, CA 92126

Repeater Registration

Repeater registration and updates are necessary in order to compile a current and accurate *Repeater Directory*. In some cases the changes only involve the addition or deletion of a specialized feature. In other cases it may involve a frequency or location change. Your Frequency Coordinator is in charge of seeing to it that this updated information is provided to the *Repeater Directory* in a timely manner for publication.

Please note that *all* repeater registration is now carried out through Frequency Coordinators. ARRL HQ only takes information and updates for Beacon stations. In rare cases where a coordination body does *not* exist in your area, you may submit (in writing) documentation listing all pertinent information on your repeater for publication to:

Editor, *ARRL Repeater Directory*
225 Main Street
Newington, CT 06111

Several tear-out registration forms have been provided for your convenience, and are located in the back of this directory.

Listings

All repeater listings in the *Repeater Directory* are provided by regional and state Frequency Coordinators and are printed exactly as they are received. (Except for minor editorial changes to field length). If you notice any errors or omissions, please immediately notify your Frequency Coordinator (see page 61 for address listings).

Listings provided by member states of the Mid-America Coordination Council, Inc, (MACC) are copyright 1993 and are published by permission.

Listings provided by the Southeastern Repeater Association, Inc, (SERA) are copyright 1993 and are published by permission.

Listings provided by the Alabama Repeater Council, Inc, (ARC) are copyright 1993 and are published by permission.

In exceptional cases, where organizations or coordinators are not known to exist, listings have been obtained by the best source available. Foreign listings for the *Repeater Directory* are welcomed and those included in this edition were provided by the Regional IARU Societies. Repeater listings are accurate to the best of our ability; however, no guarantee of accuracy is made or implied. The listing of a repeater in the *Repeater Directory* does not imply that the listed repeater has any greater legal status than other amateur station.

Special assistance was provided, in some cases, by the following persons: Leon Fletcher, AA6ZG; and Tom Hammond, N0SS.

Frequency Coordinators

The ARRL is not a frequency coordinator, nor does the ARRL certify coordinators. Coordinators are volunteers normally appointed by a coordinating body. The *Repeater Directory* reports only the fact of coordination or non-coordination as instructed by the coordinating body. Publication in the *Repeater Directory* does not constitute nor imply endorsement or recognition of the authority of such coordinators as coordinators derive their authority from the voluntary participation of the entire amateur community in the areas they serve.

In some cases the person or group listed only compiles information for listings in the *RD*. In other cases the listed individual or group offers guidance but not coordination.

Frequency coordinators keep extensive records of repeater input, output, and control frequencies, including those not published in directories (at the owner's request). The coordinator will recommend frequencies for a proposed repeater in order to minimize interference with other repeaters and simplex operations. Therefore, anyone considering the installation of a repeater should check with the local frequency coordinator.

The following is a listing of groups or individuals for the United States and Canada who are active in frequency coordination and are acknowledged, by virtue of the recognition accorded them by the entire amateur community, as the sole frequency coordinators in their respective jurisdictions. Areas of Canada having no recognized coordination are updated by Ken Oelke, VE6AFO. See individual Canadian listings for further information.

Listing of Regional Frequency Coordination Organizations & State Coordinators.

The following states are members of the Mid-America Coordination Council, Inc. (MACC):

ARKANSAS - MACC

Fred Short, K15KH
7201 Walnut Rd.
North Little Rock, AR 72116

COLORADO - MACC

Whitman E. Brown, WB0CJX
14418 W. Ellsworth Place
Golden, CO 80401-5324

ILLINOIS - MACC

Jay Finn, WD9ENR
PO Box 615
Ramsey, IL 62080

INDIANA - MACC

52 MHz
Dave Crockett, WA9ZCE
PO Box 68104
Indianapolis, IN 46268

29 and 144 MHz
Walter A. Breining, N9WB
RR 1
Spiceland, IN 47385

222 MHz
Martin Hensley, KA9PCT
1506 S. Parker Dr.
Evansville, IN 47714

440 MHz
Jeff Tucker, KB9KIX
1959 S. Brown Av.
Terre Haute, IN 47803

902 & Above/Packet
Ron Pogue, KD9QB
210 Westminister Dr.
Noblesville, IN 46060

IOWA - MACC

Denny Crabb, WB0GGI
1306 4th Av N.
Denison, IA 51442

Al Groff, K0VM
1446 Council St. NE
Cedar Rapids, IA 52402

KANSAS - MACC

Wayne Fowler Jr, KA0E
4708 Bluejacket
Shawnee, KS 67871

Western KS
Rod Hogg, K0EQH
1206 Santa Fe
Scott City, KS 67871

Kansas City
Jasper Simpson, W0ZGK
1812 N 40th St.
Kansas City, KS 66102

Eastern KS
Jess Sherwood, NX0Y
9541 Granada
Overland Park, KS 66207

MINNESOTA - MACC

Paul Emeott, K0LAV
3960 Schuneman Rd.
White Bear Lake, MN 55110

MISSOURI - MACC

Wayland N. "Mac" McKenzie,
K4CHS
8000 S. Barry Rd.
Columbia, MO 65201

Western MO
Wayne Fowler Jr, KA0E
4708 Bluejacket
Shawnee, KS 66203

Kansas City
Jasper Simpson, W0ZGK
1812 N 40th St.
Kansas City, KS 66102

St Louis
Jeff Young, KB3HF
6 Long Branch Ct.
St Peters, MO 63376

MONTANA - MACC

Kenneth G. Kopp, K0PP
Box 848
Anaconda, MT 59711-0848
406-797-3340

NEBRASKA - MACC

John Gebuhr, WB0CMC
2340 N 64th St.
Omaha, NE 68104

NORTH DAKOTA - MACC

Stanley E. Kittelson, WD0DAJ
261 10th St. E
Dickinson, ND 58601

OHIO - MACC

Ken Bird, WB8SMK
244 N Parkway Rd.
Delaware, OH 43015

OKLAHOMA - MACC

Glen Turner, NF7T
RR 1, Box 53
Purcell, OK 73080

SOUTH DAKOTA - MACC

Richard Neish, W0SIR
PO Box 100
Chester, SD 57016

**UPPER PENINSULA
MICHIGAN - MACC**

UPARRA Coordinations
PO Box 951
Escanaba, MI 49829

**The following states are members of the South Eastern Repeater
Association (SERA):****GEORGIA - SERA**

Director: Stu Sims, N4MXC
112 Carol Dr.
Cochran, GA 31014

Vice-Director:

Mike Flammia, N4PLM
5303 Driskell Dr.
Winston, GA 30187

Asst. Director:

Bert Coker, N4BZJ
2102 Milican Ln.
Dalton, GA 30721

KENTUCKY - SERA

Director: Terry Estes, WB4ASZ
27 Mahan Ct.
Winchester, KY 40391-1658

Vice-Director:

Jeffrey Martin, N5KOL
308 Marylan Av.
Bowling Green, KY 42101

MISSISSIPPI - SERA

Director South: Steve Grantham,
N5DWU
PO Box 127
Ellisville, MS 39437

David Reinhart, KV9P
PO Box 218
Alpha, MI 49902

**WESTERN WASHINGTON -
MACC**

Frequency Coordination
Suite 254
14241 Woodinville-Duval Rd.
Woodinville, WA 98072

WISCONSIN - MACC

Nels Harvey, WA9JOB
PO Box 23166
Milwaukee, WI 53233

WYOMING - MACC

Don Breazile, N7MYR
4406 Greenhill Ct.
Cheyenne, WY 82001

Vice-Director North:
Jim Akers, W5VZF
21 Whispering Pines
Starkville, MS 39759

NORTH CAROLINA - SERA

Director: Danny Hampton, KM4OX
PO Box 19122
Raleigh, NC 27609-9797

Vice Director:

Norman Harrill, N4NH
#7 Skylyn Ct.
Asheville, NC 28806

Asst. Director:

Pamela Glaub, KC4SWM
PO Box 19122
Raleigh, NC 27609-9122

SOUTH CAROLINA - SERA

Director: Bill Jones, N4MNH
1609 Bur-Clare Rd.
Charleston, SC 29412-8148

Vice Director:

Gary Foster, WD8OXE
670 Foster Rd.
Inman, SC 29349

TENNESSEE - SERA

Director: Johnny Wofford, WA4ETE
2966 Cordell
Memphis, TN 38118

Vice-Director:
Tim Berry, WB4GBI
214 Echodale Ln.
Knoxville, TN 37920-5042

Freq. Coord (W-TN):
Roy Archibald, WX2B
4319 Northwest Hills
Memphis, TN, 38128

Asst. Director:
Brad Adams, N4PYI
520 Columbus Dr.
Hermitage, TN 37076

VIRGINIA - SERA

Director: Wally Burkett, WA4KXV
242 Raintree Rd.
Virginia Beach, VA 23452

Vice-Director:
Don Williams, WA4K
412 Ridgeway Dr.
Bluefield, VA 24605

WEST VIRGINIA - SERA

Director: R.T. (Dick) Fowler, N8FMD
Route 3, Box 52
Clarksburg, WV 28301

Vice-Director:
H. Alex Hedrick, Jr., N8FWL
PO Box 417
South Beckley, WV 25802

Asst. Director:
G. David Ramezan, KA8ZXP
PO Box 20
Normantown, WV 25267

Other coordination organizations alphabetically by state.**ALABAMA**

Alabama Repeater Council, Inc.
Steve Flory, WA4OUE (FC)
1306 Seton Av. SE
Decatur, AL 35601

Jack Flory, W4RXH (SEC)
1903 Woodmeade St.
Decatur, AL 35601

ALASKA

Mel Bowns, KL7GG
HC 83, Box 1599
Eagle River, AK 99577

ALASKA - NORTH & WESTERN INTERIOR

Jerry Curry, KL7EDK
940 Vide Way
Fairbanks, AK 99712

ALASKA - SOUTHEAST

Edward Shilling, W6SJJ
PO Box 1087
Petersburg, AK 99833

ALBERTA

Ken Oelke, VE6AFO
7136 Temple Dr. NE
Calgary, AB T1Y 4E7
CANADA

James Sketchly, VE6APO
Box 1063-A, RR 1
Sylvan Lake, AB T0M 1Z0
CANADA

ARIZONA

Arizona Council of Amateur
Radio Clubs

Ralph Turk, W7HSG
5232 W. Calle Paint
Tucson, AZ 85741

BRITISH COLUMBIA

Ken Oelke, VE3AFO
7136 Temple Drive NE
Calgary, AB T1Y 4E7
CANADA

CALIFORNIA - NORTH

Northern Amateur Relay Council of
California, Inc (NARCC)
Bob Wilkins, N6FRI
PO Box 60531
Sunnyvale, CA 94088

CALIFORNIA - SOUTH

Southern California Repeater and
Remote Base Association SCRRBA
PO Box 5967
Pasadena, CA 91117

220 Spectrum Management Assn.
220 SMA
PO Box 6080
Anaheim, CA 92816-6080

Two Meter Area Spectrum
Management Association TASMA
PO Box 6080
Anaheim, CA 92816-6080

CONNECTICUT

See New York City - Long Island

DELAWARE

See Maryland

DISTRICT OF COLUMBIA

See Maryland

FLORIDA

Florida Repeater Council, Inc. FRC -
Secretary
Charles Burkey, K4EVA
810 E. Wisconsin Av.
DeLand, FL 32724

FRC - President - DBM
Walter Maxwell, W2DU
243 N. Cranor Av.
DeLand, FL 32720

HAWAII

Hawaii State Repeater Advisory
Council
Pat Corrigan, KH6DD
PO Box 67
Honolulu, HI 96810

IDAHO

(south and east)
Ronnie E. Moss, K7ENE
5330 S 2000
W Rexburg, ID 83440

(north and west)
Larry E. Smith, W7ZRQ
8106 Bobran St
Boise, ID 83709

(panhandle and eastern
Washington)
Doug Rider, KC7JC
E 11516 Mission Ave
Spokane, WA 99206

LOUISIANA

Louisiana Council of Amateur Radio
Clubs
Tom Palko, WB5ASD
PO Box 8762
Alexandria, LA 71306-1762

Dave Breeding, KF5JC
17330 Sanders Rd.
Franklinton, LA 70438

MAINE

See Massachusetts

MANITOBA

Thomas Blair, VE4TOM
121 Miramar Rd.
Winnipeg, MB R3R 1E4
CANADA

MARYLAND

The Middle Atlantic FM and
Repeater Council
R. Gary Hendrickson, W3DTN
1419 Larch Rd
Severn, MD 21144

MASSACHUSETTS

New England Spectrum
Management Council
(52 MHz)
Alan D. Tasker, WA1NYR
64 Dyer St
N Billerica, MA 01862

(222 MHz)
Chandler S. Eaton, Jr, W1IFL
126 Haynes Rd
Sudbury, MA 01776

(29 MHz)
Roger Perkins, W1OJ
Old Bay Rd.
Bolton, MA 01740

(440 MHz)
Ken Chilton, KA1TIH
53 Alan Rd.
Marlboro, MA 01752

(902 and above)
Lewis D. Collins, W1GXT
10 Marshall Terrace
Wayland, MA 01778

(144)
Bob Skinner, WA1YEG
Governor Dinsmore Rd.
Windham, NH 03087

MICHIGAN

Michigan Area Repeater Council
MARC
34201 66th St.
Bangor, MI 49013

Don Bridgewater, K5IMR
2291 Packard Hwy.
Charlotte, MI 48813

(Lower, 29 - 52 - 144 MHz)
Larry French, NW8J
12215 Meyers Lake Av NE
Cedar Springs, MI 49319

(Lower 440 - 222 MHz)
Vince Vielhaber, KA8CSH
790 Glaspie Rd.
Oxford, MI 48371

NEVADA

(northern) CARCON
FC Jay Ranney, K7WYC
430 McClure Cir.
Sparks, NV 89431-1242

Secretary/Correspondence
PO Box 7523
Reno, NV 89510-7523

(southern)
R. Scott Fowler, WA7GIV
2208 Jansen Ave
Las Vegas, NV 89101

NEW HAMPSHIRE

See Massachusetts

NEW JERSEY

(northern)
See New York (NYC-LI)

(southern)
See Pennsylvania (eastern)

NEW MEXICO

New Mexico Frequency Coordinating
Committee
Matt Maio, N5FDO
4676 Platinum
Rio Rancho, NM 87124

NEW YORK

(New York City - Long Island,
northern New Jersey and
Connecticut) Tri-State Amateur
Repeater Council (TSARC)
Andrew Funk, KB7UV
14-23 31st Av.
4-A
Astoria, NY 11106

TSARC - Secretary
Harold Bacon, KA1ILH
PO Box 284
Southington, CT 06489

(upstate - except: [Clinton and N
Essex Counties—see Vermont]
[Franklin and St Lawrence
Counties—see St Lawrence Seaway
Valley] Upper New York Repeater
Council (UNYREPCO)
Phil Bradway, KB2HQ
1119 Hedgewood Ln.
Schenectady, NY 12309

(western New York [west of
Rochester] and southern Ontario)
Western New York -Southern
Ontario Repeater Council
(WNYSORC)
Frequency Coordinator
PO Box 79519
Gagemount Postal Outlet
Hamilton, ON L8T 5A2
CANADA

(eastern Ontario - St Lawrence
Seaway Vly) St Lawrence Valley
Repeater Council (SLVRC)
Graham Ide, VE3BYT
43 Quinpool Crescent
Nepean, ON K2H 6H9

CANADA**ONTARIO**

(western New York and southern Ontario) Western New York - Southern Ontario Repeater Council (WNYSORC)
 Frequency Coordinator
 PO Box 79519 - Gagemount Postal Outlet
 Hamilton, ON L8T 5A2
 CANADA

(eastern Ontario - St Lawrence Seaway Valley)
 St Lawrence Valley Repeater Association (SLVRA)
 Graham Ide, VE3BYT
 43 Quinpool Crescent
 Nepean, ON K2H 6H9
 CANADA

OREGON

(also Vancouver, WA)
 Oregon Region Relay Council, Inc. Frequency Coordinator
 PO Box 25451
 Portland, OR 97225-0451

PENNSYLVANIA

(eastern Pennsylvania and southern New Jersey)
 The Philadelphia Area Repeater Council (TPARC)
 Jerry Smedley, WB3BLG
 PO Box 36 Croydon, PA 19021
 215-788-0759

(western) Western Pennsylvania Repeater Council (WPRC)
 Frequency Coordinations
 PO Box 81020
 Pittsburgh, PA 15217

Membership Information
 C/O Bruce Taylor, WB3AYA
 PO Box 81020
 Pittsburgh, PA 15217

Frequency Coordinator
 Joseph A. McElhaney, KR3P
 319 Mt. Vernon Dr.
 Apollo, PA 15613-8701

PUERTO RICO

PR/VI VFC
 PO Box 191917
 San Juan, PR 00919-1917

QUEBEC

RAQI Frequency Coordinator
 C.P. 1000 Succ. M.
 Montreal, PQ H1V 3R2
 CANADA

(Ottawa Valley - St Lawrence Seaway Valley) St Lawrence Valley Repeater Association (SLVRA)
 Graham Ide, VE3BYT
 43 Quinpool Crescent
 Nepean, ON K2H 6H9
 CANADA

RHODE ISLAND

See Massachusetts

SASKATCHEWAN

Ken Nyeste, VE5NR
 123 Holland Rd.
 Saskatoon, SK S7H 4Z5
 CANADA

TEXAS

Texas VHF-FM Society, Inc.
 Merle Taylor, WB5EPI
 910 Kingston
 Mansfield, TX 76063-2650

UTAH

Utah VHF Society
 John Lloyd, K7JL
 11560 S. Sandy Creek Dr
 Sandy, UT 84094

VERMONT

(also Clinton and N. Essex Counties of New York)
 Vermont Independent Repeater Coordinating Committee VIRCC
 PO Box 99
 Essex, VT 05451

VIRGINIA - NORTHERN

See Maryland

WASHINGTON - EASTERN

(also Idaho panhandle)
 Doug Rider, KC7JC
 E 11516 Mission Ave
 Spokane, WA 99206

WEST VIRGINIA - EASTERN PANHANDLE

See Maryland

CANADA (areas not included above) In areas of Canada, where no frequency coordination exists, please notify the following of any new repeaters or changes for inclusion in the ARRL *Repeater Directory*:

Ken Oelke, VE6AFO
7136 Temple Drive NE
Calgary, AB T1Y 4E7

PACKET

CALIFORNIA

Frequency Coordinator
PO Box 4425
Carson, CA 90749

CALIFORNIA - SOUTH

Karl Pagel, N6BVU
PO Box 6080
Anaheim, CA 92816-6080

INDIANA

Indiana Digital Experimenters
Association (IDEA)
John Gooldy, WJ9U
1712 Mulberry Cir.
Noblesville, IN 46060

FLORIDA

Florida Amateur Digital Commu-
nications Association (FADCA)
John P. Paxton, KB4RLL
6333 NE 120th St.
Okeechobee, FL 34972

KANSAS

Kansas Digital Coordination
Committee (KDCC)
Karl Medcalf, WK5M
RR 2, Box 239
Lawrence, KS 66046

MARYLAND

Packet Liaison Committee (PLC)
John G. Hengen, K3HOI
9128 Windemere Way
Savage, MD 20763

MARYLAND

Digital Mid-Atlantic Radio Council
(DMARC)
George Stickler, KA3DXX
8249 Quarterfield Rd.
Severn, MD 21144-2711

MICHIGAN

(MIPAC)
Jay Nugent, WB8TKL
3081 Braeburn Cir.
Ann Arbor, MI 48104

ILLINOIS

Northern Illinois Packet Radio
Frequency Council (NIPRFC)
Mark Thompson, WB9QZB
PO Box 357
Mount Prospect, IL 60056

(NIPRFC)

Carl Bergstedt, K9VXW
308 W. Osage Ln.
Naperville, IL 60540-7821

(NIPRFC)

William R. Davidson, KA9SWW
3122 N. Drake Av.
Chicago, IL 60618

TEXAS

Texas Packet Radio Society (TPRS)
Harry Ridenour, NØCCW
14218 Ridgedale
San Antonio, TX 78233

WISCONSIN

Wisconsin Amateur Packet Radio
(WAPR)
Dan Bolander, WB9TYT
6925 W Sheridan Av.
Milwaukee, WI 53218

29.5-29.7 MHz

<i>Location</i>	<i>Output</i>	<i>Input</i>	<i>Call</i>	<i>Notes</i>	<i>Sponsor</i>
ALABAMA					
DOTHAN					
Dothan	29.680	-	WA4MZL	c t	WA4MZL
HUNTSVILLE					
Huntsville	29.640	-	WB4TJO	o	WB4TJO
Toney	29.680	-	KM4ME	oe t	KM4ME-ARSN
TUSCALOOSA					
Tuscaloosa	29.660	-	KX4I	o	KX4I
CALIFORNIA NORTH					
NORTHERN CALIFORNIA					
FM Simplex	29.500				
FM Simplex	29.600			RB	
SACRAMENTO VALLEY					
Auburn	29.620	-	N6JSL	o156.7	N6JSL
SOUTH BAY					
San Jose	29.660	-	N6EEZ	o156.7	RdgRunnrs
CALIFORNIA SOUTH					
LA,OR,RIV,SBAR,SBER,SD,VE					
Santiago Peak	29.640	-	W6KRW	o 107.2	OC RACES
LA,OR,RIV,SBER					
Arcadia	29.660	-	WB6VRN	o 107.2	
Los Angeles	29.620	-	N18H	o 107.2	BARC
LA,OR,RIV,SBER,VE					
Johnstone Peak	29.680	-	WB6IGH	o 107.2	
SO CAL					
SO CAL	29.500	29.500		o	
SO CAL	29.600	29.600		o	
COLORADO					
COLORADO SPRINGS					
Colorado Springs	29.680	-	KX0E	t (ca)	KX0E
DENVER					
Denver	29.620	-	W0TX	o	Denver RC
Denver	29.640	-	WB0FPV	c	DCRS
CONNECTICUT					
HARTFORD					
Bloomfield	29.680	-	KB1GA	t	KB1GA
Glastonbury	147.690	29.680	K1NQJ	t	
NEW LONDON					
Montville	29.670	-	KA1DFI	o	
WILLIMANTIC					
Columbia	29.650	-	WA1CBY	o	
North Coventry	29.640	-	K1JCL	o(ca)el	K1JCL

70 29.5-29.7 MHz**DISTRICT OF COLUMBIA-MARYLAND**

<i>Location</i>	<i>Output</i>	<i>Input</i>	<i>Call</i>	<i>Notes</i>	<i>Sponsor</i>
-----------------	---------------	--------------	-------------	--------------	----------------

DISTRICT OF COLUMBIA**WASHINGTON DC**

Bethesda	29.660	-	N3AUY	I 141.3	+KD3R
Sterling VA	29.680	-	KD4DN	I 146.2	KD4DN

FLORIDA**CENTRAL**

Orlando	29.620	-	AI4U	3A	AI4U
---------	--------	---	------	----	------

EAST CENTRAL

Cocoa	29.640	-	N4LEM	o	N4LEM
-------	--------	---	-------	---	-------

NORTH CENTRAL

Ocala	29.680	-	KA2MBE	oel	KA2MBE
-------	--------	---	--------	-----	--------

NORTHEAST

Jacksonville	29.640	-	KK4ZE	o(ca)l	MARC
--------------	--------	---	-------	--------	------

SOUTH

Miami	29.680	-	KA4ZAY	o1Abil	KA4ZAY
-------	--------	---	--------	--------	--------

SOUTHWEST

Port Charlotte	29.620	-	WA3DUX	ot(ca)er	WA3DUX
----------------	--------	---	--------	----------	--------

WEST CENTRAL

Tampa	29.640	-	WB4AKA	orl	WB4AKA
Tampa	29.680	-	KF4ZC	o1ZI	KF4ZC

GEORGIA

Albany	29.680	-	W4MM	ol	ALBANY AR
Atl/Marietta	29.640	-	N4NEQ	ol	BIG SHANT
Dalton	29.680	-	N4BZJ	oal	7.135 RPT

ILLINOIS**CHICAGO**

Chicago	29.640	-	WB9ZDZ	o	+WB9ZDZ
Chicago	29.680	-	KD9FA	oal	ACLR

NORTHEAST

Park Ridge	29.660	-	W9LM	o	NW ARC
------------	--------	---	------	---	--------

ROCKFORD

Rockford	29.620	-	K9AMJ	oelr	K9AMJ
----------	--------	---	-------	------	-------

SOUTH

New Burnside	29.630	-	WB9WIR	o	WB9WIR
--------------	--------	---	--------	---	--------

IOWA**DES MOINES**

Des Moines	28.250	28.250	K0HTF/B	BCN	K0HTF
------------	--------	--------	---------	-----	-------

SIOUX CITY

Sioux City	29.620	-	K0AAR	t-179.9 I	SARA
------------	--------	---	-------	-----------	------

LOUISIANA**NEW ORLEANS**

Metairie	29.620	-	W5GAD	ol 151.4	JFFRSN ARC
New Orleans	29.680	-	N5OMG	oexIRz	N5OMG

MARYLAND**BALTIMORE**

Freeland	29.620	-	K3SP	ol	K3SP
----------	--------	---	------	----	------

29.5-29.7 MHz 71
MARYLAND-NEW YORK

<i>Location</i>	<i>Output</i>	<i>Input</i>	<i>Call</i>	<i>Notes</i>	<i>Sponsor</i>
CUMBERLAND					
Brkly Spg WV	29.620	-	KK3L	ol	KK3L
WASHINGTON AREA					
Bethesda	29.660	-	N3AUY	I 141.3	+KD3R
MASSACHUSETTS					
CENTRAL					
Bolton	29.620	-	W1OJ	131.8 eorlx	WorldNet
EAST					
Boston	29.680	-	WBØGUA	131.8	WBØGUA
NORTHEAST					
Haverhill	29.660	-	WA1HZK	131.8	WA1HZK
MICHIGAN					
ANN ARBOR					
Ann Arbor	29.640	-	WD8DPA	oaz114.8	WD8DPA
MINNESOTA					
DULUTH					
Duluth	29.680	-	KAØJZV/R	o I to 443.200	KAØJZV
MPLS-ST. PAUL					
White Bear Lake	29.660	-	KØLAV/R	o I to 145.25	KØLAV
MISSISSIPPI					
Poplarville	29.620	-	WA5WRE		WA5WRE
MISSOURI					
SPRINGFIELD					
Springfield	29.680	-	WF5U	c(ca)el	MARS
MONTANA					
SOUTH CENTRAL					
Bozeman	29.620	-	KB7KB	olt	BARBS
NEBRASKA					
OMAHA					
Omaha	29.640	-	WBØQQK	oy UHF	OMA COM
NEW JERSEY					
CUMBERLAND					
Millville	29.640	-	N2VV	ol	N2VV
SOMERSET					
Bridgewater	29.680	-	KD2RZ	136.5	KD2RZ
NEW YORK					
BINGHAMTON					
Johnson City	29.640	-	N2HR	o	N2HR
HUDSON					
Chatham	29.600	146.070	WA2PVV	ol	COL CRA

72 29.5-29.7 MHz**NEW YORK-PENNSYLVANIA**

<i>Location</i>	<i>Output</i>	<i>Input</i>	<i>Call</i>	<i>Notes</i>	<i>Sponsor</i>
MANHATTAN					
#Setauket	29.680	-	K2YBW	otaelp	K2YBW
Manhattan	29.620	-	KQ2H	4B	KQ2H
Setauket	144.940	29.660	K2TKE	oterl	WrdMlvHS
ULSTER					
Ellenville	29.680	-	WB2BQW		WB2BQW
Woodstock	29.620	-	KQ2H	2Z	KQ2H
UTICA					
Utica	29.640	-	K2GVI	o	K2GVI
Utica	29.680	-	NF2B	o	NF2B
WEST CENTRAL					
Avon	29.620	-	WB2HYP	o	GRIDD
Penn Yan	29.680	-	KE2BV	o	KE2BV
WESTCHESTER					
Tuckahoe	29.640	-	WA2MLG	ot	WA2MLG
NORTH CAROLINA					
Bald Creek	29.660	-	N1BEC	o	NBFARS
Newport	29.660	-	K4GRW		
Thomasville	29.680	-	KK4VO		
Wilkesboro	29.620	-	KC4XE	ol	BLUE RIDG
Wilson	29.640	-	WD4IDA		
Wilson	29.680	-	WB4IUY	o	
OHIO					
LUCAS					
Toledo	29.680	-	W8HHF	o	TMRA
MEDINA					
Wadsworth	29.640	-	K8LK	o	K8LK
SUMMIT					
Akron	29.680	-	WB8KVT	ot	WB8KVT
TRUMBULL					
Girard	29.620	-	N8BKR	o	N8BKR
WARREN					
Mason	29.620	-	KD8C	ot	FARA
OKLAHOMA					
TULSA					
Tulsa	29.640	-	WB5VXK	o	WB5VXK
PENNSYLVANIA					
DELAWARE COUNTY					
Chester	29.620	-	AA3CH	o(ca)el 141.3	Metro-Com
Chester	29.620	52.950	AA3CH	o(ca)el	Metro-Com
Chester	29.620	222.380	AA3CH	o(ca)el	Metro-Com
Chester	29.620	223.360	AA3CH	o(ca)el	Metro-Com
Chester	29.620	448.050	AA3CH	o(ca)el 156.7	Metro-Com
Chester	29.620	1240.000	AA3CH	o(ca)el	Metro-Com
Chester	29.620	223.080	AA3CH	o(ca)el	Metro-Com
NORTHWEST					
Meadeville	29.640	-	W3MIE	o	CrwfdARS

PENNSYLVANIA-WYOMING

<i>Location</i>	<i>Output</i>	<i>Input</i>	<i>Call</i>	<i>Notes</i>	<i>Sponsor</i>
PITTSBURGH					
Apollo	29.680	—	KR3P	oaelrx 141.3	BPRA
Irwin	29.620	—	K3CFY	oe	K3CFY
SOUTHWEST					
Indiana	29.660	—	W3BMD	o	ICARC
RHODE ISLAND					
West Greenwich	29.680	—	WG1A	131.8	WY1M
SOUTH CAROLINA					
Rky Rdg/Walla	29.600	29.600	KA4ABW	oRB	
TENNESSEE					
Greeneville	29.640	—	WB4NKM	o	WB4NKM
Jackson	29.640	—	NQ4W		JACKSON
Mem/Fishervil	29.680	—	N4DRL	oalRB	N4DRL
Memphis	29.620	—	W4ZJM	oelt-#	W4ZJM
Nashville	29.640	—	WA4BZU		NASH AREA
Union City	29.660	—	WA4YGM		RARC
TEXAS					
NORTH					
Dallas	29.660	—	WB5EPI	o192.8	
VIRGINIA					
Newport News	29.600	29.600	WB4CTF	oRB	NEWPORT
Oneida Pk/Bif	29.680	—	WZ8E	oIRB	
Roanoke/Poor	29.640	—	WB8BON		WB8BON
WASHINGTON DC AREA					
Sterling Park	29.680	—	KD4DN	l 146.2	KD4DN
WASHINGTON					
NORTHWEST WASHINGTON					
Mt Constitution	29.680	—	W7UMH	ottel 110.9	
WEST VIRGINIA					
#Charleston	29.640	—	WB8CQV	ol	WB8CQV
Beckley/Bolt	29.620	—	KA8OTX	o	ARA-NORTH
EAST					
Berkeley Spgs	29.620	—	KK3L	ol	KK3L
WISCONSIN					
SOUTHEAST					
Milwaukee	29.680	—	N9BBG/R	o 127.3	N9BBG
SOUTHWEST					
La Crosse	29.640	—	KE9XQ/R	o	KE9XQ
WYOMING					
CODY					
Cody	29.680	—	KC7NP	t	KC7NP

74 29.5-29.7 MHz**WYOMING-QUEBEC**

<i>Location</i>	<i>Output</i>	<i>Input</i>	<i>Call</i>	<i>Notes</i>	<i>Sponsor</i>
-----------------	---------------	--------------	-------------	--------------	----------------

NORTHWEST TERRITORIES**YELLOWKNIFE**

Yellowknife	29.500	29.500	VE8NWT	RB	VE8DP
-------------	--------	--------	--------	----	-------

ONTARIO**METRO TORONTO 103.5 Hz**

Agincourt	29.640	-	VE3WOO	o	
Uxbridge	29.620	-	VE3TFM	o(ca)ez L2	

QUEBEC**MONTREAL**

Joliette	29.660	-	VE2RGC	p 127.3	CRAL
St-Joseph Lac	29.640	-	VE2RST	o	VE2ARJ

51-54 MHz

<i>Location</i>	<i>Output</i>	<i>Input</i>	<i>Call</i>	<i>Notes</i>	<i>Sponsor</i>
ALABAMA					
ANNISTON					
Talladega	53.670	-	N8DNZ	ol	N8DNZ
AUBURN/OPELIKA					
Opelika	53.010	-	WB8RDY	o	WB8RDY
BIRMINGHAM					
Bessemer	53.150	-	N4AHN	oxalz exp	KB4CII
Corner	53.110	-	N4UKE	ol 3B	N4UKE
Hayden	53.010	-	N4CCQ	o	N4CCQ
EAST CENTRAL					
Lineville	53.070	-	WB4VBA	o	WB4VBA
HUNTSVILLE					
Toney	53.070	-	KM4ME	oe exp	KM4ME-ARSN
NORTHEAST					
Fort Payne	53.030	-	KB4CVN	o	KB4CVN
SOUTHWEST					
Uriah	53.130	-	N4YYX	oa	N4YYX
ARIZONA					
NORTH CENTRAL					
Mt Union	52.560	52.060	N7NGM	100.0	
TUCSON METRO					
Tucson	53.150	-	W7HLG		CRC
Tucson	53.720	-	WB7CGQ		WB7CGQ
ARKANSAS					
FAYETTEVILLE					
Fayetteville	52.770	+	KA5TGN	o	KA5TGN
Prairie Grove	53.550	-	N5RUO	o	N5RUO
HOT SPRINGS					
Hot Springs	53.250	-	KC5QY	o	KC5QY
Mt Ida	53.010	53.010	KA5WPG	o	KA5WPG
LITTLE ROCK					
Little Rock	53.310	-	N5NQW	o	CAREN
CALIFORNIA NORTH					
NORTHERN CALIFORNIA					
DX Window	51.110				
FM Simplex	52.525			RB	
RC	53.100				
RC	53.200				
RC	53.300				
RC	53.400				
RC	53.500				
RC	53.600				
RC	53.700				
RC	53.800				
Simplex	51.500				

76 51-54 MHz

CALIFORNIA

Location	Output	Input	Call	Notes	Sponsor
Simplex	51.520				
Simplex	51.540				
Simplex	51.560				
Simplex	51.580				
Simplex	51.600				
Simplex	52.020				
Simplex	52.040				
Simplex	52.540				
Simplex	53.000				
Simplex	53.020				
Simplex	53.520				
Simplex	53.900				
EAST BAY					
Concord	52.940	52.440	WB6YWL	c	WB6YWL
NORTH BAY					
Clear Lake	51.960	51.460	NØEDS	o114.8	NØEDS
Willits	52.500	53.100	WD6FGX	o114.8e	WD6FGX
NORTHEAST					
Redding	52.660	53.260	WA6PEO	o	WA6PEO
Woodside	50.069		K6FV	Bcn	SMIRC
SACRAMENTO VALLEY					
El Dorado	52.100	52.700	N6PYF	o	PlacerS&R
Grass Valley	52.720	53.320	WA6WER	o	WA6WER
Magalia	51.940	51.440	KC6USM	o	KC6USM
Sacramento	52.960	52.360	WB6VKH	o	BeryesaRC
SAN JOAQUIN VALLEY					
Fresno	52.100	52.700	WB6VNH	o	WB6VNH
Fresno	52.220	52.820	WD6BNO	o82.5	WD6BNO
SOUTH BAY					
Palo Alto	52.680	53.280	KD6ZL	o136.5	KD6ZL
San Jose	52.660	53.260	WA6MIA	o	WA6MIA
San Mateo	52.640	53.240	WB6FFC	o114.8	WB6FFC
TAHOE SIERRA					
Reno	53.050	-	WA7RPS	o1148	TMARA

CALIFORNIA SOUTH

A					
SO CAL	51.020		DX		
SO CAL	51.040		DX		
SO CAL	51.060		DX		
SO CAL	51.080		DX		
SO CAL	51.100		DX		
SO CAL	51.500		SIMPLEX	o	
SO CAL	51.520		SIMPLEX	o	
SO CAL	51.540		SIMPLEX	o	
SO CAL	51.560		SIMPLEX	o	
SO CAL	51.580		SIMPLEX	o	
SO CAL	51.600		SIMPLEX	o	
SO CAL	51.620	51.120	DIGITAL	rptr	
SO CAL	51.640	51.140	DIGITAL	rptr	
SO CAL	51.660	51.160	DIGITAL	rptr	
SO CAL	51.680	51.180	DIGITAL	rptr	
SO CAL	52.020		SIMPLEX	o	

SCRRA

Southern California Repeater and
Remote Base Association
P.O. Box 5967
Pasadena, California 91117

Frequency Coordination and Spectrum Management
of the Amateur Radio Service 29, 52, 440, 915 MHz,
and Microwave Bands

SOUTHERN CALIFORNIA BAND PLANS

10 METERS 29.5-29.7 MHz Same as ARRL Band Plan

6 METERS 51.00-54.00 MHz See 51-54 MHz Section for Plan

75 CENTIMETERS 420-450 MHz

AUXILIARY LINKS & ATV	ATV, SSB, AM & CW	ONE WAY LINKS	REPEATER & REMOTELY CONTROLLED STATIONS
			Input Output
420	430	438 440	445 450

440-450 MHz: 25 KHz Chs, 5 MHz Rpt Spacing, 20K0F3E Emissions
Simplex: 439.500 (ATV Comm, 20K0F3E Emissions), 446.000, 446.500,
440.000 (Smplx Auto Patch, Gnd Only), 441.000 (Rptr
Ctl, Uncoord.), 441.500 (20KHz-BW) & 439.000 (100KHz-BW)
(Data, Gnd Only), 445.000 MHz (Smplx Auto Patch).
Test Pair: 441.875 MHz (Input) / 446.875 MHz (Output) Uncoord.
ATV Visual: 434.000 MHz 426.250 MHz
ATV Aural: 438.500 MHz 430.750 MHz (+/-25 KHz Deviation)

33 CENTIMETERS 902-928 MHz

902.0	-----	
	Weak Signal	
902.1	-----	
	Repeater & Pt.-Pt. Links	INPUTS
903.0	-----	
	AVM	
904.0	-----	
	AVM	
912.0	-----	
	Digital (Gnd transmit only)	
912.1	-----	
	Digital (Gnd transmit only)	
912.2	-----	
	ATV Simplex & ATV Repeater INPUT	(Paired with out of
913.25	Visual Carrier	band rptr output)
917.75	Aural Carrier	
917.9	-----	
	Digital (Gnd transmit only)	
918.0	-----	
	AVM	
926.0	-----	
	AVM	
927.0	-----	
	Digital (Comm. site transmit only)	
927.1	-----	
	Repeater & Pt.-Pt. Links	OUTPUTS
928.0	-----	

Repeater and Pt.-Pt. Links
Emissions = 13K6F3E, +/- 2.5 KHz Max Deviation, 3 KHz Max Mod.,
Transmitter audio low-pass filter attn. for 3 KHz to 20 KHz = 100
log f/3 (f = freq. in KHz)
Channel Spacing = 12.5 KHz (902.1125/927.1125 to 902.9875/927.9875)
Repeat Spacing = 25.0 MHz, (72 pairs)
Frequency Tolerance (Fixed & Mobile) = 1.5 PPM (0.00015%)
Test Pair = 902.7000/927.7000
Simplex = 927.6000 & 927.8000

23 CENTIMETERS 1240-1300 MHz Same as ARRL Band Plan

78 51-54 MHz

CALIFORNIA

Location	Output	Input	Call	Notes	Sponsor
SO CAL	52.040		SIMPLEX	o	
SO CAL	52.525		SIMPLEX	o	
SO CAL	52.540		SIMPLEX	o	
SO CAL	52.700	52.200	TEST PAIR	o	
SO CAL	53.000		SIMPLEX	RB	
SO CAL	53.020		SIMPLEX	o	
SO CAL	53.100		RC	o	
SO CAL	53.200		RC	o	
SO CAL	53.300		RC	o	
SO CAL	53.400		RC	o	
SO CAL	53.500		RC	o	
SO CAL	53.520		SIMPLEX	o	
SO CAL	53.600		RC	o	
SO CAL	53.700		RC	o	
SO CAL	53.800		RC	o	
SO CAL	53.900		SIMPLEX	o	
IMP,LA,OR,RIV,SBER,SD					
Cuyamaca Peak	52.600	52.100	WA6ZZL	o 107.2	SD RACES
KE,LA,OR,RIV,SBAR,SBER,SD,VE					
COVERS AREA	52.940	52.440	W6***	c	
Frazier Mtn	52.560	52.160	N6BKL	o	
Mt Lukens	52.740	52.240	N6ENL	o100.0	
Mt Wilson	52.500	52.000	WA6ZOI	o	LARA
Mt Wilson	52.840	52.340	WB6ARQ	o 71.9	
Oat Mtn	51.800	51.300	N6TCO	o67.0	
KE,LA,SBER					
#Palmdale	52.660	52.160	WA6YVL	o	
LA,OR,RIV,SBAR,SBER,SD					
COVERS AREA	52.720	52.220	W6***	c	
COVERS AREA	52.760	52.260	W6***	c	
COVERS AREA	52.800	52.300	W6***	c	
COVERS AREA	52.960	52.460	W6***	c	
LA,OR,RIV,SBAR,SBER,SD,VE					
Catalina Island	51.700	51.200	WA6PMX	o	
LA,OR,RIV,SBER					
COVERS AREA	51.720	51.220	W6***	c	
Arcadia	51.860	51.360	W6VIO	o103.5	
Baldwin Hills	51.920	51.420	WA6MDJ	o	BARC
Chino Hills	51.780	51.280	WA6AJP	o	
Westchester	51.880	51.380	N6UGD	o	LyolaMtARC
LA,OR,RIV,SBER,SD					
COVERS AREA	51.820	51.320	W6***	c	
Fullerton	51.740	51.240	N6ME	ole	WARA
Fullerton	52.900	52.400	KB6MIP	o82.5	
Huntington Bch	52.640	52.140	KB6CJZ	o 173.8	
Rimforest	52.980	52.480	KB6GVT	o 103.5	N6KZB
Santa Rosa Mtn	52.780	52.280	KA6KTA	o 107.2	
Santiago Peak	52.620	52.120	W6KRW	o 103.5	OC RACES
Sky Forest	51.760	51.260	WA6BFH	o	
LA,OR,RIV,SBER,SD,SBAR,VE					
Topanga Peak	52.580	52.080	K0JPK	o	COLA
LA,OR,RIV,SBER,SD,VE					
COVERS AREA	52.820	52.320	W6***	c	

51-54 MHz 79
CALIFORNIA-FLORIDA

<i>Location</i>	<i>Output</i>	<i>Input</i>	<i>Call</i>	<i>Notes</i>	<i>Sponsor</i>
LA, SBAR, SD, VE					
Santa Barbara	52.920	52.420	KA6SOX	o	
LA, SBAR, VE					
Camarillo	51.840	51.340	WB6ZCO	o	
Red Mtn	52.980	52.480	WB6IBD	o	SMRA
RIV, SBER					
Green Valley Lk	52.880	52.380	AA6PX	o	
SBAR, VE					
COVERS AREA	52.880	52.380	WA6VPL	o82.5	
SD					
Potrero	52.660	52.160	N6SXH	o	
COLORADO					
DENVER					
Denver	53.050	-	WD0FVV	o	CoRptAssn
Denver	53.070	-	WA0YOJ	c	DCRS
Denver	53.090	-	W0TX	o	Denver RC
PUEBLO					
Pueblo	53.030	-	WA0VTO	o	WA0VTO
CONNECTICUT					
HARTFORD					
Bristol	53.010	-	WA1LMV	ol	WA1LMV
East Hartford	53.190	-	KA1JVC	ol 162.2	KA1JVC
Hartford	53.050	-	WA1IXU	o	WA1IXU
Rocky Hill	53.390	-	KJ1Q		KJ1Q
DISTRICT OF COLUMBIA					
WASHINGTON DC					
Alexandria VA	53.130	-	WA4CCF	ol	Alex RC
Alexandria VA	53.130	223.220	WA4CCF	ol 107.2	Alex RC
Fairfax VA	52.820	52.620	WD4KHP	o(ca)el	NoVA6MGp
Tysons Cor VA	53.370	-	KM4OI	o	+KB4CVL
Waldorf MD	53.330	-	N4QFW	o 94.8	N4QFW
Washington	53.170	-	KA3BTD	oe(ca)	+KA3PQS
Washington DC	53.310	-	N4QFW		N4QFW
Wheaton MD	53.250	-	N3AGB	ol	MCNRC
FLORIDA					
EAST CENTRAL					
Cocoa	53.070	-	WB4O EZ	2Br	WB4O EZ
NORTH CENTRAL					
Fanning Springs	53.170	-	KB8BSO	o	KB8BSO
Penney Farms	53.210	-	N4KOX	oer	N4KOX
NORTHEAST					
St Augustine	53.250	-	KF4MX	oer	KF4MX
SOUTH					
Fort Lauderdale	53.730	-	WB4MWW	oel	WB4MWW
Miami	53.030	-	KA4ZAY	o(ca)piel	KA4ZAY
Riviera Beach	53.210	-	N4SDW	tt (ca)e	
W Palm Beach	53.010	-	WB9HDL	oel1A	MRG
SOUTHWEST					
Naples	53.010	-	WB2WPA	o(ca)elrzc	CCEM

**80 51-54 MHz
FLORIDA-INDIANA**

<i>Location</i>	<i>Output</i>	<i>Input</i>	<i>Call</i>	<i>Notes</i>	<i>Sponsor</i>
WEST CENTRAL					
Holiday	51.640	51.140	KB4ABE	o7Atel	AB4YI
St Petersburg	51.680	51.180	KA9RIX	o	KA9RIX
Tampa	53.210	-	WB4AKA	orl	WB4AKA
GEORGIA					
#High House Mtn	53.450	-	W4VWH		
Atl/Marietta	53.090	-	N4NEQ	ol	BIG SHANT
Augusta	53.030	-	K4EDU	o	
Cartersville	53.070	-	WB4AEG		WB4AEG
Conyers	53.550	-	WB4JEH	o	
Dalton	53.130	-	N4BZJ	o	
Juliette	53.430	-	KC4ZIZ	o	KC4ZIZ
Pine Log Mtn	53.050	-	WB4UPC	ol	
Pine Log Mtn	53.290	-	KE4PN	ol	PINE LOG
Valdosta	53.890	-	KB0Y	o	SGRS
HAWAII					
HAWAII					
Keeau	50.061	50.061	KH6HME	BCN	KH6HME
Kona Coast	50.080	50.080	KM4BB	BCN	KM4BB
OAHU					
Central Oahu	50.064	50.064	KH6HI	bcn	KH6HI
Leeward Oahu	50.060	50.060	KM4BB	b	KM4BB
IDAHO					
WEST					
Boise	52.620	52.120	WA9WSJ	o	WA9WSJ
ILLINOIS					
CHICAGO					
Chicago	52.825	52.225	KD9FA	oal	ACLR
NORTHEAST					
Itasca	51.700	51.200	WA9ZZU	192.8	WA9ZZU
Palatine	53.050	51.350	WA2YDV	o	+WB9QZB
ROCKFORD					
Rockford	53.010	-	K9AMJ	oelr	K9AMJ
WEST CENTRAL					
Galesburg	53.010	-	N9HEB	o	KCERG INC
INDIANA					
CENTRAL					
Greenwood	53.150	-	KA9ZPA	olr	ASBDG
Indianapolis	52.600	52.840	WB9QLJ	ol	IPLARC
Indianapolis	53.010	-	K9TNW	oelr	SMARTS
Noblesville	53.110	-	K9YDO	o(ca) elr t tt	ICE
EAST CENTRAL					
New Castle	53.070	-	KA9QIG	ol	HCWA
NORTH					
Goshen	53.030	-	KB9BIF	olr	M-CARS
NORTHEAST					
Andrew	53.130	-	KC9GX	ole	HC440RC

INDIANA-MASSACHUSETTS

<i>Location</i>	<i>Output</i>	<i>Input</i>	<i>Call</i>	<i>Notes</i>	<i>Sponsor</i>
Angola	53.050	-	WB9DGD		LLRG
SOUTHWEST					
Evansville	52.575	52.920	WD9WDH	o	WD9WDH
WEST CENTRAL					
Terre Haute	52.525	52.920	W9EQD	c	THRC
IOWA					
DES MOINES					
Des Moines	50.070	50.070	K0HTF/B	BCN	K0HTF
Des Moines	53.010	-	K0HTF	o	K0HTF
KANSAS					
KANSAS CITY					
Kansas City	53.550	-	WB0YBX	cel	BYRG
Kansas Cy, MO	52.810	51.110	N0IGD	o(ca)el	N0IGD
Kansas Cy, MO	53.330	-	WV0T	o	WV0T
TOPEKA					
Topeka	52.910	51.210	WV0S	o(ca)	NE KS ARC
KENTUCKY					
Guthrie	53.230	-	KA4ZKL		R & W REP
Louisville	52.025	+	WB4LBR		
Stanton	53.810	-	WD4KNE	o(ca)	WD4KNE
LOUISIANA					
HAMMOND/SLIDELL					
LaComb	53.130	-	W5VAS	oe	TRI-PAR
Madisonville	53.090	-	W5NJJ	o	NLAKE ARC
MAINE					
LEWISTON					
Streaked Mtn	53.570	-	WA1KAH	o 136.5	+FARTS
PORTLAND					
Bowdoin	53.370	-	WA1OJB	o	WA1OJB
MARYLAND					
BALTIMORE					
East Baltimore	53.350	-	WB3FFV	o	WB3FFV
Colora	53.050	-	K3UAV	o	FORCE
SOUTH					
Lexington Pk	53.030	-	WA3UMY	ol	WA3UMY
Waldorf	53.330	-	N4QFW	o 94.8	N4QFW
WASHINGTON DC AREA					
Washington DC	53.170	-	KA3BTD	oey	KA3BTD
Washington DC	53.310	-	N4QFW		N4QFW
Wheaton	53.250	-	N3AGB	ol	MCNRC
MASSACHUSETTS					
BOSTON					
Boston	53.870	-	WB1FVK	o	WB1FVK
CENTRAL					
Fitchburg	53.830	-	KA1SRD	o	KA1SRD

MASSACHUSETTS-MINNESOTA

<i>Location</i>	<i>Output</i>	<i>Input</i>	<i>Call</i>	<i>Notes</i>	<i>Sponsor</i>
Jefferson	53.370	—	KA1NAH	o	KA1NAH
Mt Wachusett	53.310	—	N1CIS	oelDS 71.9	MEMA
Oakham	53.670	—	KA1OXQ	o	KA1OXQ
Pepperell	53.110	—	WA1VVH	ol	435 ARA
METRO WEST					
Holliston	53.250	—	KD1BC	o	KD1BC
Marlborough	53.470	—	KA1TIH	ol	AARC
Maynard	53.610	—	W1OJ	erlx 71.9	WorldNet
Sudbury	53.270	—	WA1NVC	oel 71.9	WARA
NORTHEAST					
Billerica	53.070	—	W1DC	oDS 71.9	1200 RC
Danvers	52.420	53.640	WA1HZK	ol 173.8	WA1HZK
Danvers	52.420	52.040	WA1HZK	ol 71.9	WA1HZK
NORTHWEST					
Mt Greylock	53.230	—	K1FFK	oDS 71.9	NOBARC
SOUTHEAST					
Abbingtion	53.170	—	KA1HNNH	o	KA1HNNH
Plymouth	53.790	—	KA1RTD	ol 71.9	MARC
SPRINGFIELD					
Westfield	53.570	—	WA1NIC	o	WA1NIC
MICHIGAN					
ANN ARBOR					
Ann Arbor	53.050	—	N8DKM	ol	ARROW CA
BATTLE CREEK					
Battle Creek	52.980	52.480	WD8BVL	o	SMART
GRAND RAPIDS					
Ada	52.880	52.380	NS8V	o	NS8V
Grand Rapids	52.760	52.260	W8DC	o	GRARA
Rockford	52.600	52.100	K8KWD	o	K8KWD
LANSING					
Eureka	52.840	52.340	WB8ZYZ	o	WB8ZYZ
Fowlerville	52.860	52.360	KU8U	o	KU8U
Lansing	52.960	52.460	KD8PA	o	KD8PA
MUSKEGON					
Muskegon	52.800	52.300	N8KQQ	o94.8	N8KQQ
NORTHWEST					
Cedar	52.900	52.400	KF8KK	o	KF8KK
SOUTHEAST					
Petersburg	52.000	52.280	WB8ZIJ	o	WB8ZIJ
W Bloomfield Twp	52.680	52.920	W8HD	oez	W8HD
WEST CENTRAL					
Cedar Springs	52.720	52.220	NW8J	o136.5	NW8J
MINNESOTA					
DULUTH					
Proctor	53.050	—	N0BZZ/R	o	N0BZZ
EAST CENTRAL					
North Branch	53.070	—	WB0POQ/R	o l to	+WB0OND

MINNESOTA-NEW JERSEY

<i>Location</i>	<i>Output</i>	<i>Input</i>	<i>Call</i>	<i>Notes</i>	<i>Sponsor</i>
MPLS-ST.PAUL					
Minneapolis	53.010	-	WE0H/R	o	WE0H
Orono	53.030	-	W0CKF/R	oa	MPLS RC
White Bear Lake	53.250	-	WD0HWT/R	o l to 146.85	MARA
MISSISSIPPI					
Ellisville	53.010	-	N5DWU	o	
MISSOURI					
CENTRAL					
Eldon	53.050	-	N0GYE	o	
KANSAS CITY					
Kansas City	52.810	51.110	N0IGD	o(ca)el	NE KS ARC
Kansas City	53.330	-	WV0T	o	WV0T
SPRINGFIELD					
Springfield	53.110	-	WF5U	c(ca)el	MARS
NEVADA					
LAS VEGAS					
Angel Peak	53.010	-	WB6TNP	o	WB6TNP
NORTH CENTRAL					
Battle Mtn	52.525	52.760	WA6TLW	o	WA6TLW
SIERRA/TAHOE					
Reno	53.050	-	WA7RPS	o114.8	TMARA
WEST CENTRAL					
Reno	52.830	52.330	WA6MNM	o123.0	WA6MNM
NEW HAMPSHIRE					
CONCORD					
Concord	53.590	-	KA1OKQ	o 71.9	WorldNet
Deerfield	53.040	53.640	WA1HZK	ol 173.8	WA1HZK
Deerfield	53.040	-	WA1HZK	ol 71.9	WA1HZK
SOUTH					
Manchester	53.210	-	W1KGZ	t	NHFMA
NEW JERSEY					
BERGEN					
Cliffside Park	53.770	-	KA2AYR	o(ca) 4Z	KA2AYR
Hackensack	53.350	-	WB2ZNP	o(ca) 4Z	WB2ZNP
Haledon	53.630	-	WA2OFI	o	WA2OFI
Paramus	53.490	-	W2GEZ	ol(ca) 4Z	WB2MAZ
CAPE MAY COUNTY					
Beesleys Point	53.330	-	N3EJV		N3EJV
EAST CENTRAL					
Jackson	53.430	-	WB2HAE	o	WB2HAE
HUDSON					
Bayonne	53.090	-	N2EHN	ol	N2EHN
MIDDLESEX					
Piscataway	53.250	-	N2PLR	4Z	N2PLR
MONMOUTH					
Holmdel	53.470	-	W2GEZ	ol(ca) 4Z	WB2MAZ
Millstone	53.210	-	KD2I	ol 131.8	SPARS

NEW JERSEY-NEW YORK

<i>Location</i>	<i>Output</i>	<i>Input</i>	<i>Call</i>	<i>Notes</i>	<i>Sponsor</i>
MORRIS					
Mt Freedom	53.150	-	KE2RY	o 4Z	Morris OEM
Rockaway	53.010	-	WA2SLR	o(ca) 4Z	WA2SLR
OCEAN					
Beachwood	53.450	-	KB2ISY	o	WorldLink
PASSAIC					
Little Falls	53.690	-	N2DSY	ol 4Z	N2DSY
West Paterson	53.030	-	N2EYK	4Z	N2EYK
SUSSEX					
Lake Hopatcong	53.390	-	WR2M	ol	WR2M
Montague	53.210	-	KB2BNU	ol 131.8	SPARS
Netcong	53.510	52.210	N2EWV	ol 131.8	SPARS
Pahaquarry	53.870	-	KA2EIA	oerl	CIS

NEW YORK

ALBANY/SCHENECT

Delanson	53.390	-	KB2KMY	o	KB1KMY
Grafton	53.410	-	K2CBA	o	GURU
Grafton	53.630	-	K2CBA	o	GURU
AUBURN					
Auburn	53.050	-	K2INH	o	K2INH
AUBURN/SYRACUSE					
Elbridge	53.110	-	N2HQI	o	N2HQI
BINGHAMTON					
Harpursville	53.750	-	WA2IKO	o	WA2IKO
CENTRAL					
Martville	53.030	-	KA2EGA	o	KA2EGA
EAST CENTRAL					
Oneonta	53.130	-	K9JR	o	K9JR
GLENS FALLS					
Corinth	53.010	-	WA2UMX	or	Srtga Race
HUDSON					
Chatham	52.680	52.480	WA2PVV	olr	COL CRA
Chatham	53.470	-	WA2PVV	o	COL CRA
MANHATTAN					
Manhattan	53.550	-	WB2VTN	oerl	
Manhattan	53.730	-	AG2S	4Z	KQ2H
ORANGE					
Blooming Grove	53.190	-	WB2BQW	ol	WB2BQW
Harriman	53.170	-	WA2LVY	ol 4Z	WA2LVY
ROCHESTER					
Palmyra	53.070	-	KW2T	o	KW2T
Rochester	52.330	+	N2HJD	orz	RRRA
Rochester	53.170	-	KE2DI	oer	KE2DI
Rochester	53.430	-	KA2OMN	o	KA2OMN
SOUTH ADIRONDACK					
Northville	53.290	-	WA1MIU	o	WA2MIU
STATEN ISLAND					
Staten Island	53.130	-	KA2YBF	ol	KA2YBF
SUFFOLK					
Melville	53.110	-	WB2CIK	ol	WB2CIK
Setauket	53.680	52.580	K2YBW	oe	K2YBW
Setauket	53.680	52.525	K2YBW	oe	K2YBW

**51-54 MHz 85
NEW YORK-OHIO**

<i>Location</i>	<i>Output</i>	<i>Input</i>	<i>Call</i>	<i>Notes</i>	<i>Sponsor</i>
Yaphank SYRACUSE	53.790	-	KA2RGI	5A	KA2RGI
Syracuse	53.010	-	WB2ZHL	o	WB2ZHL
Syracuse	53.010	-	W2ISB	o	W2ISB
Syracuse	53.550	-	AE2K	o	AE2K
ULSTER					
Woodstock	53.330	-	KA1JVC	o(ca) 162.2	WARC
UTICA					
Ilion	53.090	-	N2FBB	o(ca)	Mohawk VRA
Whitesboro	53.150	-	WK2A	o	WK2A
WEST CENTRAL					
Canadice Center	53.630	-	WB2HYP	ol	WB2HYP
Middlesex	53.470	-	WB5MUH	o	WB5MUH
Penn Yan	53.450	-	KA2OZG	o	KA2OZG
Prattsburg	53.270	-	K2MLT	ol	BullyH ARC
NEW YORK - WNYSORC					
MONROE COUNTY 110.9 Hz					
Mumford	53.430	-	KA2OMN	131.8	
NIAGARA 107.2 Hz					
Wilson	53.150	-	W2XE	o	
SOUTHERN TIER 127.3 Hz					
Mayville	53.570	-	WA2EQX	o	CCWRA
WEST 141.3 Hz					
Attica	53.210	-	N2MHF		
Bergen	53.170	-	KE2DI	o	
NORTH CAROLINA					
#Thomasville	52.040	52.040	K4AZA		
Bald Creek	53.030	-	N1BEC	o	NBFARS
Boone/Rich Mtn	53.050	-	WA4PXV	oeIRB	WA4PXV
Gastonia	53.110	-	N4XTF	o	
Mars Hill	53.090	-	WB4PLA		WB4PLA
Newport	53.010	-	K4GRW		
Raleigh	53.030	-	WA4PEN		
Raleigh/Butne	53.250	-	WB4RZF		
Rocky Mount	53.590	-	N4YTU	o	
Sauratown Mtn	53.210	-	N4QLX	o	
Statesville	53.670	-	WA4WRS		
Thomasville	52.525	52.525	K4AZA	oeRB	K4AZA
Thomasville	53.170	-	K4AZA	o	
Wilson	53.070	-	WB4IUY	o	
NORTH DAKOTA					
NORTHEAST CENTRAL					
Crary	52.525	147.330	K0PVG	o	K0PVG
OHIO					
ATHENS					
Athens	53.730	-	N8EEG	ol	W8WG
BUTLER					
Fairfield	53.170	-	WD8PRH	oe	FARA

OHIO-PENNSYLVANIA

Location	Output	Input	Call	Notes	Sponsor
Middletown	53.210	-	W8BLV	o(ca)el	Dial ARC
Middletown	53.350	-	N8COZ	o(ca)l	N8COZ
CUYAHOGA					
#Shaker Heights	53.010	-	WT8B	o	WT8B
FRANKLIN					
Westerville	52.700	52.940	W8RRJ	oal	CORC
GEAUGA					
Newbury	52.680	52.920	WB8APD	ox	SMART
HAMILTON					
#Cincinnati	53.250	-	W8DWJ	o	OMIKEYA
LAKE					
#Kirtland	53.090	-	N8QBB	o	N8QBB
LORAIN					
Elyria	53.770	-	WD8OCS	o 131.8	WD8OCS
MEDINA					
Hinkley	53.830	-	K8ZFR	o	CARS
Wadsworth	53.170	-	N8EII	oelz	N8EII
RICHLAND					
Mansfield	53.470	-	WD8NDB	otel	RC-Mnsfld
WOOD					
Bowling Green	53.610	-	WA8EXF	o	WA8EXF
Perrysburg	53.650	-	KA8WPC	oa	KA8WPC

OKLAHOMA

OKLAHOMA CITY

Mustang	53.050	-	KB5XM	oe 179.9	KB5XM
Oklahoma City	52.525	52.680	K5JL	o	OCAPA
Oklahoma City	53.010	-	WA5CZN	ol	BRN
Oklahoma City	53.750	-	K5JL	o	OCAPA

TULSA

Claremore	53.650	51.950	N5PCZ	o 173.8	N5PCZ
-----------	--------	--------	-------	---------	-------

OREGON

STATEWIDE

Statewide	52.150	52.150	WA7***		
Statewide	53.010	-	WA7***		

CENTRAL

#Salem	53.070	-	N7OFM	114.8	N7OFM
--------	--------	---	-------	-------	-------

NORTH CENTRAL

Oregon City	53.790	-	KE7AF	t	KE7AF
Portland	53.290	-	KA0SSF	o	KA0SSF
Portland	53.290	51.590	KA0SSF	o	KA0SSF
Vancouver, WA	53.250	51.550	KA7PLB	o	KA7PLB

NORTH COAST

Waldport	53.010	-	KA7TRY	o	KA7TRY
----------	--------	---	--------	---	--------

PENNSYLVANIA

BUCKS COUNTY

Warminster	52.040	+	K3NAL	oael 186.2	NADC ARC
Yardley	53.030	-	WA3BXW		BEARS
CENTRAL					
#Bellefonte	53.850	-	N3DLJ		N3DLJ

PENNSYLVANIA-TENNESSEE

<i>Location</i>	<i>Output</i>	<i>Input</i>	<i>Call</i>	<i>Notes</i>	<i>Sponsor</i>
CHESTER COUNTY					
Russellville	53.270	-	K2PQ	ol 136.5	K2PQ
DAUPHIN COUNTY					
Harrisburg	53.010	-	WA3KXG	o	CPRA
DELAWARE COUNTY					
Chester	53.950	-	AA3CH	o(ca)el	Metro-Com
Chester	53.950	29.520	AA3CH	o(ca)el 141.3	Metro-Com
Chester	53.950	222.380	AA3CH	o(ca)el	Metro-Com
Chester	53.950	223.360	AA3CH	o(ca)el	Metro-Com
Chester	53.950	448.050	AA3CH	o(ca)el 156.7	Metro-Com
Chester	53.950	1240.000	AA3CH	o(ca)el	Metro-Com
Chester	53.950	223.080	AA3CH	o(ca)el	Metro-Com
ERIE					
Albion	53.550	-	WA3WYZ	ol186.2	WA3WYZ
Erie	53.690	-	KB3UE	o	KB3UE
LANCASTER COUNTY					
Cornwall	53.230	-	KA3NKB	oal	LRTS
LEHIGH COUNTY					
Allentown	52.580	52.780	W3LR	oa	NLCRA
Polk Township	53.390	-	WB2WPW	o(ca)	WB2WPW
MONTGOMERY COUNTY					
Eagleville	53.410	-	K2PQ	ol	K2PQ
Wyncote	53.650	-	K3VIT		K3VIT
NORTH CENTRAL					
DuBois	53.070	-	K3PS	or	QCFMA
NORTHAMPTON COUNTY					
Bangor	53.570	-	KA3ODJ	o(ca)el	KA3ODJ
Wind Gap	52.910	52.310	N3DZM	oltw	Complex
NORTHWEST					
Titusville	53.730	-	WB3KFO	o	WB3KFO
PITTSBURGH					
Apollo	53.110	-	KR3P	oaelrx	BPRA
Crafton	53.290	-	WA3RSP		
Pgh/Homestead	53.190	-	WA3PBD	o	GtwyFMA
WEST CENTRAL					
Beaver	53.850	-	W3VRZ		TAARA
Transfer	53.010	-	K3QMR	o	+W3YQ
YORK COUNTY					
York	53.970	-	W3HZU		W3HZU
RHODE ISLAND					
NEWPORT					
Cranston	53.710	-	WA1TAQ	o	QuahaugNet
PROVIDENCE					
Cranston	53.750	-	N1BEE	o	N1BEE
SOUTH CAROLINA					
Pickens	53.410	-	WB4YXY	o	
TENNESSEE					
Chattanooga	53.010	-	WB4LRD	o	

88 51-54 MHz

TENNESSEE-VIRGINIA

Location	Output	Input	Call	Notes	Sponsor
Cookeville	53.190	-	WA4UCE	o	
Gallatin	53.450	-	WD4KWP	ol	CATS
Greeneville	53.010	-	WB4NKM	o	WB4NKM
Guthrie	53.230	-	KA4ZKL	o	
Knoxville	53.250	-	WA4YON	o	
Knoxvl/Eng Mtn	53.150	-	WB4IOB	oa	WB4IOB
Mem/Fisherville	53.270	-	N4DRL	oIRBt	N4DRL
Memphis	53.010	-	WA4KOG	o	
Memphis	53.550	-	K4RDK	o	
Morristown	53.230	-	KD4LP	o	KD4LP
Nashville	145.210	52.525	N4ARK	oeRB	N4ARK
Oak Ridge	53.110	-	WD4GYN	o	WD4GYN
TEXAS					
CENTRAL					
Austin	53.670	-	WB5PCV	o	
San Antonio	53.030	-	KA5PSS		
San Antonio	53.130	-	WA5FSR	e	SARO
NORTH					
Dallas	53.630	-	WA5EHA		
Fort Worth	52.650	-	N5HKA		
Mt Pleasant	53.050	-	WA5JYZ	o	
Murphy	53.030	-	N5ROY	o	
Plano	53.600	-	N5TVN		
Saltillo	53.010	-	N5TAG		
SOUTHEAST					
Houston	52.650	-	KD5XA	o	
Houston	53.570	-	N5LJV	o(ca)	
SOUTHWEST					
Midland	53.110	-	WB5RCD	ox(ca) elExp	+WTX220Asn
UTAH					
CENTRAL					
Price	52.525	53.625	K7VGB	o	K7VGB
WASATCH FRONT					
Layton	52.525	53.600	K7VGB	o	K7VGB
VIRGINIA					
Amelia Courth	53.110	-	KB4YKV	o(ca)	KB4YKV
Bedford/Thax	53.150	-	WB4DBB	o	WB4DBB
Danville (DCC)	53.130	-	AA4QT	o	DCCARC
Gate City	53.210	-	N4WWB	oacl	
Gum Springs	53.070	-	KB4MIC	o	KB4MIC
Lexngtn/Rock	53.010	-	KI4ZR	ol	ROCKBRIDGE
Richmond	53.430	-	WB4FAX	o	
Roanoke	53.250	-	WB4DBB	ol	WB4DBB
Roanoke/Poor	53.090	-	WB8BON		WB8BON
WASHINGTON AREA					
Alexandria	53.130	-	WA4CCF	ol	Alex RC
Alexandria	53.130	223.220	WA4CCF	ol 107.2	Alex RC
Fairfax	52.820	52.620	WD4KHP	o(ca)el	NoVA6MGp

VIRGINIA-MANITOBA

<i>Location</i>	<i>Output</i>	<i>Input</i>	<i>Call</i>	<i>Notes</i>	<i>Sponsor</i>
Tysons Corner	53.370	-	KM4OI	o	+KB4CVL
Washington DC	53.170	-	KA3BTD	oey	KA3BTD
Washington DC	53.310	-	N4QFW		N4QFW
WASHINGTON					
BREMERTON					
Port Orchard	53.210	51.510	WB7BMA	ota	
LONGVIEW					
Mt Brynion	53.010	-	N7JYW	100.0	
NORTHWEST WASHINGTON					
Sedro Wolley	53.090	-	W7UMH	e(ca)	100.0
OLYMPIC PENINSULA					
Matts Matts	53.370	51.670	WR7V	100.0	
PUGET SOUND					
Buck Mtn	53.290	-	W7FHZ	e	100.0
North Mtn	53.030	-	K7RBR	oaezl	100.0
WTigerMtn/Isaqh	53.150	-	K7CR	o pl e	Ch 1 RG 100.0
SEATTLE					
Chanel 11 Tower	53.050	-	K7LED	oe	
SNOHOMISH COUNTY/SOUTH					
Marysville	53.190	51.490	KW7Y	156.7	
SOUTHWEST WASHINGTON					
Electron	53.070	-	KL7YM	l	100.0
SPOKANE					
Mica Peak	53.290	-	K7LVB	oax	K7LVB
TRI-CITIES					
Joe Butte	53.290	-	W7LJT	o	W7LJT
WEST VIRGINIA					
#St Alban/Coa	53.630	52.030	WD8JKA	oat	
Bolt/Bolt Mtn	53.050	-	N8DKL	o	
WISCONSIN					
NORTH CENTRAL					
Wausau	53.450	51.750	W9BCC/R	o	R.M.R.A.
SOUTH CENTRAL					
Madison	53.090	-	N9BDR/R	o	N9BDR
SOUTHEAST					
Greenfield	52.880	+	WB9WKR/R	o	GF'LD 6RS
Milwaukee	53.030	-	WB9TRO/R	o	W.E.R.A.
Milwaukee	53.150	-	N9MTV/R	o	N9MTV
ALBERTA					
CENTRAL					
Limestone Mtn	53.610	-	VE6MTR		VE6CMM
EDMONTON					
Edmonton	53.070	-	VE6UFO		VE6UFO
MANITOBA					
WINNIPEG					
Winnipeg	52.525	52.76	VE4AGA	ol	VE4KQ

90 51-54 MHz**NORTHWEST TERRITORIES-CHILE**

<i>Location</i>	<i>Output</i>	<i>Input</i>	<i>Call</i>	<i>Notes</i>	<i>Sponsor</i>
-----------------	---------------	--------------	-------------	--------------	----------------

NORTHWEST TERRITORIES**YELLOWKNIFE**

Yellowknife	52.525	52.525	VE8NWT	RB	VE8DP
-------------	--------	--------	--------	----	-------

ONTARIO**CENTRAL 156.7 Hz**

Edgar	53.070	-	VE3LSR		
-------	--------	---	--------	--	--

METRO TORONTO 103.5 Hz

Uxbridge	53.030	-	VE3SIX	o(ca)ez L2	
----------	--------	---	--------	------------	--

SOUTH 131.8 Hz

Carlisle	53.110	-	VE3WIK	o	
----------	--------	---	--------	---	--

SOUTHWEST 114.8 Hz

Parkhill	53.010	-	VE3MCR	o	
----------	--------	---	--------	---	--

SOUTHWEST 118.8 Hz

Essex	53.030	-	VE3SMR	o	
-------	--------	---	--------	---	--

ONTARIO - N.C.A.**NATIONAL CAPITAL AREA**

Ottawa, ON	53.030	-	VE3RVI	o	OVMRC
------------	--------	---	--------	---	-------

QUEBEC**MONTREAL**

Joliette	53.050	-	VE2RGC	p	CRAL
Rigaud	53.010	-	VE2RRM	oe	MTL220ARC

QUEBEC - N.C.A.**NATIONAL CAPITAL AREA**

Ottawa, ON	53.030	-	VE3RVI	o	OVMRC
------------	--------	---	--------	---	-------

CHILE**ZONE 3**

Til-Til	53.250	-	CE3AA-9		RC de Chile
---------	--------	---	---------	--	-------------

144-148 MHz

<i>Location</i>	<i>Output</i>	<i>Input</i>	<i>Call</i>	<i>Notes</i>	<i>Sponsor</i>
ALABAMA					
ANNISTON					
CheahaMtn/Anniston	147.090	+	WB4GNA	oaxzeWx	CCARA
Coldwater	146.780	-	N4QLB	o	CCEMA
Jacksonville	147.040	+	WD4KTY		WD4KTY
Talladega	146.740	-	WA4ALJ	oxaezr Wx	TRAC
Talladega	147.360	+	W4GBQ	o	TCARC
ATHENS					
Athens	145.150	-	KK4QI	oe Wx	LMSTN ARES
Athens	147.080	+	W4LRE	oae	W4LRE
Athens	147.415	146.415	KC4NUN	t	KC4NUN
AUBURN/OPELIKA					
Auburn	147.060	+	KA4Y	o	KA4Y
Auburn University	147.240	+	K4RY	o	AUARC
Opelika	147.120	+	W4ZBA	oaez	EARC
BIRMINGHAM					
Baldrock	146.620	-	K4ANU	o	K4ANU
Bessemer	145.150	-	N4AHN	oxalz exp	K4GTQ
Birmingham	145.190	-	N4IQT	ol	N4IQT
Birmingham	145.230	-	WB4TJX	oe	UAB ARC
Birmingham	146.760	-	K4TQR	o	K4TQR
Birmingham	146.880	-	W4CUE	oae Wx	BARC
Birmingham	147.280	+	KD4A	o	TPARCA
Birmingham	147.340	+	WA4MHO	o	WA4MHO
Corner	147.120	+	KD4CIF	o	KD4CIF
Hueytown	147.140	+	WA4CYA	o	HRA
Oneonta	146.700	-	N4K GK	oa	BC ARC
Palmerdale	145.450	-	WB4ZNQ	o	CP ARC
Pelham	146.980	-	KC4AF	oe	SC ARC
Pell City	145.370	-	N4ZDY	o(ca)e	N4ZDY
Pell City	147.020	+	N4ISB	oa	JJRA
Smokerise	146.840	-	WB4YOX	o	WB4YOX
Warrior	145.410	-	AA4LI	o	BHAM DX
CENTRAL					
Alexander City	145.330	--	W4AEM	oaz Wx	LM ARC
Alexander City	146.960	-	WA4KIK	oae	WA4KIK
Brent	147.320	+	N4GEG		N4GEG
Clanton	147.100	+	WB4UQT	o	CARC
Dora	147.390	+	N4EIX	o	N4EIX
Montevallo	145.290	-	N4GEG		N4GEG
Sylacauga	145.270	-	KC4CM	o	KC4CM
Wedowee	146.900	-	KK4IF	o	KK4IF
Winfield	147.040	+	KC4RNF	oae	KC4RNF
DECATUR					
Decatur	145.210	-	N4VCN	o	N4VCN
Decatur	145.250	-	KA4DIO	t	KA4DIO
Decatur	147.000	+	W4ATD	o(ca)	DARC

92 144-148 MHz

ALABAMA

<i>Location</i>	<i>Output</i>	<i>Input</i>	<i>Call</i>	<i>Notes</i>	<i>Sponsor</i>
DOTHAN					
Dothan	145.430	-	WA4QEO	o tt	WG ARC
Dothan	146.840	-	N4SY		N4SY
Dothan	147.340	+	WB4ZPI	o(ca)el	HC EMA
Headland	147.210	+	WA4WIE	oae	SH ARS
Ozark	146.980	-	KA4AFI	oae	DC ARS
EAST CENTRAL					
Lanett	147.000	+	K4DXZ	oe	VARC
Roanoke	147.200	+	K4JTW	oe	RRAA
Roanoke	147.220	+	WD4KTY	ol	AAERC
Roanoke	147.270	+	KA4KBX	oae	KA4KBX
Tuskegee Inst	145.470	-	K4HJX	oe	K4HJX
Tuskegee Inst	146.660	-	K4HJX	oa	K4HJX
Tuskegee Inst	147.140	+	KA4NTI		KA4NTI
FLORENCE					
Cherokee	146.760	-	K4YVV	o	K4YVV
Cherokee	146.880	-	K4YVV	o	K4YVV
Florence	145.370	-	KC4FLN	oa	KC4FLN
Florence	146.610	-	W4JNB	o	MSARC
Florence	146.820	-	WB4NQH	oa	WB4NQH
Florence	147.320	+	WB4DIN		WB4DIN
Killen	146.680	-	WB4NQH	oearz	WB4NQH
GADSDEN					
Gadsden	145.490	-	KK4DD	o	KK4DD
Gadsden	146.670	-	WA4GJB	oe	67 RG
Gadsden	146.820	-	KC4ANB	oeRB	EC EMA
				Wx DVR	
Gadsden	147.160	+	K4JMC	o(ca)ez Wx	GARC
HUNTSVILLE					
Capshaw	146.980	-	KM4ME	(ca) exp t	KM4ME-ARSN
Huntsville	145.290	-	KK4AI	oe	MARA
Huntsville	145.330	-	W4NPZ	o	W4NPZ
Huntsville	145.390	-	WA4NPL	ol exp	WA4NPL
Huntsville	145.430	-	WB4LTT	e t	WB4LTT
Huntsville	145.470	-	WO4V	o	HARC
Huntsville	146.740	-	WA4DXP	c	WA4DXP
Huntsville	146.940	-	K4IQU	o	NARA
Huntsville	147.100	+	N4UV		N4UV
Huntsville	147.140	+	N4AZY	o	N4AZY
Huntsville	147.180	+	WB4LTT	o	NARA
Huntsville	147.200	+	N4AVB	oaez 100.0	N4AVB
Huntsville	147.220	+	K4RSB	or	HSV EMA
Huntsville	147.240	+	KB4CRG	oae	KB4CRG
Huntsville	147.300	+	N4AVB	o	N AL DX
JASPER					
Jasper	146.640	-	N4DER	o	N4DER
Jasper	146.860	-	N4YI	exp t	N4YI
Jasper	146.900	-	WB4ACN	o	WB4ACN
Jasper	147.260	+	WA4JUJ	o	WA4JUJ
Sumiton	145.170	-	WA4TPK	oae tt	WA4TPK

ALABAMA

<i>Location</i>	<i>Output</i>	<i>Input</i>	<i>Call</i>	<i>Notes</i>	<i>Sponsor</i>
MOBILE					
Bay Minette	146.610	-	K4JIE	oe	BC ARC
Foley	146.685	-	WB4OWS	oae	SBC ARC
Mobile	146.820	-	W4IAX		W4IAX
Mobile	147.120	+	WD4LYX	oe	WD4LYX
Mobile	147.150	+	W4YXO		W4YXO
Mobile	147.390	+	KC4BRI	oae	KC4BRI
Spanish Fort	147.345	+	W4IAX	oa	MARC
Theodore	145.190	-	N4LMZ	o	N4LMZ
Theodore	147.200	+	N4LMZ		N4LMZ
MONTGOMERY					
Montgomery	145.170	-	WA4MTG	o exp	WA4MTG
Montgomery	146.640	-	W4AP		W4AP
Montgomery	146.840	-	W4AP	oerz Wx	MARC
Montgomery	146.920	-	W4AP	oarz	MARC
Montgomery	147.180	+	W4AP	oxer Wx	MARC
Prattville	146.900	-	NN1W	oae	NN1W
Prattville	147.000	-	KA4WZD	o	TARC
MOULTON					
Moulton	145.270	-	KN4CI	o(ca)er Wx	BARC
Moulton	146.960	-	N4GKE	o(ca)	BH ARC
NORTH CENTRAL					
Cullman	145.310	-	AC4C	o	AC4C
Lacon	146.800	-	N4UAI	o	N4UAI
NORTHEAST					
Albertville	145.110	-	WA4QKC	o	WA4QKC
Arab	146.920	-	W4UXD	oaze	BMARC
Fort Payne	147.270	+	KB4PBM	oae	DEKALB ARC
Guntersville	147.380	+	NB4D	oa	K4CZZ
Rainsville	147.320	+	KB4PBM	oae	KB4PBM
Scottsboro	146.900	-	K4YMB	oae	K4YMB
Section	147.360	+	WA4PKB	oe	NE ALA ARC
NORTHWEST					
Hackleburg	145.110	-	WA4QXB	o	WA4QXB
Haleyville	146.780	-	WA4YYL	o	WA4YYL
Littleville	145.130	-	WB4KKV	oae	WB4BPS
Russelville	147.160	+	AB4IDG	e(ca) 100.0	N4XBS
PHENIX CITY					
Phenix City	146.610	-	WB4MLE	oaez	CARC
Phenix City	146.730	-	WA4QHN	oe	WA4QHN
Phenix City	146.880	-	N4AGO	o	N4AGO
Phenix City	146.940	-	WA4QHN	oaezl	WA4QHN
SELMA					
Selma	145.310	-	N4KTX	oe	N4KTX
Selma	146.720	-	N4KTX	oe	N4KTX
Selma	147.220	+	WD4HOT	o	SELMA ARC
SOUTH CENTRAL					
Andalusia	146.940	-	K4TGU	o	CCARC
East Brewton	146.970	-	WA4TYH	o	WA4TYH
Gordonsville	146.670	-	W4MPQ	oe	BUTLER ARC
Opp	146.640	-	KB4FSK		KB4FSK

94 144-148 MHz
ALABAMA-ALASKA

<i>Location</i>	<i>Output</i>	<i>Input</i>	<i>Call</i>	<i>Notes</i>	<i>Sponsor</i>
SOUTHEAST					
Black	145.410	-	WG4D		WG4D
Enterprise	145.390	-	WB4ORK	oae	EEEC
Enterprise	147.240	+	WD4ROJ		WD4ROJ
Eufaula	146.780	-	K4BOE	o	EARC
Eufaula	147.280	+	K4BOE	o	K4BOE
New Brockton	145.130	-	WA4WQW	o	WA4WQW
Troy	146.820	-	W4PNR		W4PNR
SOUTHWEST					
Grove Hill	147.280	+	WB4THU	oe	CCARS
Uriah	145.150	-	N4YYX	o	N4YYX
York	147.000	+	K4QXT	oa	K4QXT
TUSCALOOSA					
Northport	145.470	-	N4UFE	oa	N4UFE
Tuscaloosa	145.210	-	K4CWW	o	UA ARC
Tuscaloosa	145.350	-	KX4I	oxe	KX4I
Tuscaloosa	146.820	-	W4KCCQ	oaerz Wx	TARC
Tuscaloosa	147.060	+	KX4I	o	KX4I
Tuscaloosa	147.300	+	WD4DAT	op	W AL ARS
WEST CENTRAL					
Demopolis	146.640	-	W4TLV	o	W4TLV
Ethelsville	147.160	+	K4PHH	o	K4PHH
Fayette	147.020	+	K4ACL	oae	K4ACL
Fayette	147.200	+	N4GRX	o	N4GRX
Vernon	146.660	-	KC4UG	oa	TC ARC
ALASKA					
ALEUTIANS					
Adak Island	146.940	-	W0ZX	oae	NavelSec
Kodiak	146.760	-	KL7AF	o	KL7AF
Kodiak	146.880	-	KL7HIX	oa	SPARK
INTERIOR					
Delta Junction	144.880	144.880	KL7KC	oxl 220	Arctic ARC
Delta Junction	144.880	144.880	KL7KC	olx	+KL7XO
Denali Park	146.760	-	KL7KC	ol	Arctic ARC
Dot Lake	146.820	-	KL7KC	olx	Arctic ARC
Fairbanks	146.880	-	KL7KC	oaext ±	Arctic ARC
Fairbanks	146.880	-	KL7KC	oaerlx	ArticARC
Fairbanks	146.940	-	KL7KC	oa	Arctic ARC
Fairbanks	147.090	+	KL7IKG	oae	Bor.ARC
Fairbanks	147.090	+	KL7IKG	oae	BorealisARC
Fairbanks	147.300	+	KL7EDK	oep	KL7EDK
				(Winter Only)	
Galena	146.670	-	KL7EB	I-Iditarod	ALASCOM
Knob Ridge	146.820	-	KL7KC	ole	ArcticARC
Manley	147.880	147.880	KL7KC	ol e-SUN	+KL7XO
Manley	147.880	147.880	KL7KC	ole SUN	KL7KC
North Pole	146.790	-	AL7AC	oex	Bor. ARC
North Pole	147.240	+	KL7VK	oaep	KL7VK
PANHANDLE					
Duncan Mtn	147.360	+	AL7DS	olxe	SARA
Haines	146.940	-	KL7CQF	o	KL7CQF

144-148 MHz 95
ALABAMA-ARIZONA

<i>Location</i>	<i>Output</i>	<i>Input</i>	<i>Call</i>	<i>Notes</i>	<i>Sponsor</i>
Juneau	146.820	-	KL7RH	oal	JARC
Juneau	147.300	+	WL7BIL	o(ca)eyr	ARES
Ketchikan	146.790	-	KL7GCN	o(ca)e	KARC
Mt Robert Barron	145.400	-	NL7B	olxe	SARA
Petersburg	146.960	-	KL7FFP	o(ca)	PARC
Sitka	146.820	-	KL7FFR	o(ca)	Sitka ARC
Zarembo Island	147.300	+	W6SJJ	ol	SARA
SOUTH CENTRAL					
Anchorage	146.670	147.070	KL7EB	l-lditarod	ALASCOM
Anchorage	146.940	-	KL7AA	oaelz	AARC
Anchorage	146.970	-	KL7CC	oa 103.5	KL7CC
Anchorage	147.300	+	KL7ION	oerx	PARC
Dillingham	146.940	-	KL7KN	oa	KL7KN
Eagle River	145.450	-	KL7GG	o(ca)ez	KL7GG
Homer	146.910	-	NL7TX	oe	Homer ARC
Kenai	146.880	-	KL7/VE6NH	oae	MseHrnARC
Palmer	146.640	-	KL7DOB	o	KL7DOB
Peters Creek	147.390	+	KL7IXT	o(ca)z	KL7GG
Seward	145.210	-	NL7HP	o	NL7HP
Tatalina	146.730	-	KL7EB	l-lditarod	ALASCOM
Valdez	146.940	-	KL7GQ	oae	KL7GQ
Wasilla	146.850	-	KL7JFU	oa	MARA
WEST					
Nome	146.670	-	KL7EB	l-lditarod	ALASCOM
Unalakleet	146.730	-	KL7EB	l-lditarod	ALASCOM
ARIZONA					
STATEWIDE					
Statewide Digital	146.760	-			
Statewide Digital	147.060	+			
Smplx/RB	146.460	146.460			
Smplx/RB	146.480	146.480			
Smplx/RB	146.520	146.520			
Smplx/RB	146.540	146.540			
Smplx/RB	146.560	146.560			
Smplx/RB	146.580	146.580			
Parker	146.850	-	WB6NOU		WB7NOU
Wickenburg	145.470	-	W7DQS		W&DQS
Wildflower Mtn	145.350	-	KA7TMT		KC8JP
CENTRAL					
Cntrl/Mingus Mtn	147.260	+	W1OQ		MMRG
Mt Francis	147.040	+	W2YAV		W2YAV
Pinal Peak	145.250	-	WA7ZNY		MARA
Pinal Peak	145.410	-	W7SBZ		W7SBZ
Pinal Peak/Globe	147.200	+	WA7UPN		PMCI
Prescott	146.880	-	W2YAV		W2YAV
Qwn Crk/Santan Mtn	146.620	-	N7VQG		
Signl Pk/Pinal Mtn	146.740	-	WA7HUH		GCty Races
Squaw Peak	145.470	-	WB7VVD		
Towers Mtn	145.370	-	W1OQ		MMRG
COCHISE COUNTY					
Mule Mtn/Bisbee	146.760	-	WA7KYT		CAFA
Mule Mtn/Bisbee	147.020	+	W7DZG		S.E.A.R.S.

96 144-148 MHz

ARIZONA

<i>Location</i>	<i>Output</i>	<i>Input</i>	<i>Call</i>	<i>Notes</i>	<i>Sponsor</i>
COOLIDGE					
Coolidge	145.210	-	N7DAI		KC7KF
EAST AZ/WEST NM					
So Mtn/Alpine	145.270	-	N7AIL	I	ZIA
EAST CENTRAL					
Greens Peak	146.610	-	N7ENS		N7ENS
Greens Peak	146.700	-	N7AIL	I	ZIA
Mt Ord	145.490	-	WB7UAN		RPRG
Mt Ord	146.660	-	KA7BTS		K7VA
Mt Ord	146.920	-	W7MDY	I	ARA
Mt Ord	147.360	+	W7MDY		ARA
FLAGSTAFF AREA					
Flagstaff	147.280	+	KA7TWW		
Flagstaff/Mt Elcon	147.080	+	NJ7E	I	WB7EVI
Mt Elden/Flagstaff	146.980	-	KA7TDH		NARA
GILA VALLEY/SAFFORD/BYLAS					
Eden	146.940	-	NR7Q	I	EAARS
GLENDALE					
Boswell Hosp	147.300	+	K7NHR		K7NHR
LAKE POWELL					
Page	147.360	+	KA7BEG		LPARC
NOGALES					
Mt Benedict	147.380	+	KA7UPR		KA7UPR
NORTH CENTRAL					
Bill Williams Mtn	146.780	-	WA6LKD	LITZ EM	BWMtn RC
Ctnwd/Verde Vly	146.860	-	W7WGW	I	TTT FM GRP
Lk Mtzma/Vrde Vly	147.320	+	W7NA		W7NA
Mingus Mtn	147.000	+	W7WGW		MMRG
Mingus Mtn	147.220	+	W7EI		VVARA
Morman Mtn	145.270	-	KD7IC		KD7IC
NORTH CENTRAL/KAIBAB PLATEAU					
Jacob Lake	147.300	+	W1OQ	I	NLA
NORTHEAST					
Holbrook	146.680	-	KA7ARZ		NCARC
Holbrook	146.850	-	N7ENS		N7ENS
Kingman	147.150	+	WB7ULD		WB7ULD
Porter Mtn	145.310	-	KQ7Y		WB7QON
Prtrr Mtn/Wht Mtn	146.640	-	WA7GWG		KARC
Roof Butte	146.820	-	K5WXI	I	TARC ARG
NORTHWEST					
Huapi Mtn/Hydn Pk	146.760	-	K7EIK		WECOM
NORTHWEST/GRAND CANYON					
Hopi Pt/Grnd Cnyn	147.320	+	K7OFG		NLA
PAGE/LAKE POWELL					
Navajo Mtn	146.960	-	W7DRR		GCWA
PAYSON/MOGOLLON RIM					
Payson	145.170	-	W7AGD		GRG
Payson	147.390	+	W7BNN		Tnto ARC
PHOENIX METRO					
Apache Junction	146.800	-	W7KOS		W7KOS
Apche Jnct/Phnx	147.120	+	WB7TJD		SARC
AZ State Univ	147.380	+	N7MRP	I	ANIG

Location	Output	Input	Call	Notes	Sponsor
Bell Butte	146.980	-	WA7UJC		ARA
Central Phoenix	145.110	-	WB7BNI	SpUSE	
Chandler	145.190	-	WB7DDQ		IARC
Chandler	145.450	-	WB7DDQ		IARC
Mesa	145.390	-	W7SBZ		W7SBZ
Mesa	145.750	145.750	N7DJZ	Dig	MESA
Mesa	146.840	-	WA7UJC		
Mesa	146.860	-	N7DJZ		MESA COMM
Mesa	147.100	+	N7DJZ		MESA
Phoenix	145.190	-	WV7K		AA TV
Phoenix	145.270	-	KB7KY		
Phoenix	146.640	-	K7VOR		ARA
Phoenix	146.960	-	WB2WHC		
Phoenix	147.020	+	KA7UUS		BSA EP 599
Phoenix	147.060	+	W7UXZ		W7UXZ
Phoenix	147.280	+	WA7UID		MMRG
Phoenix	147.320	+	K5VT		
Phoenix/E Mesa	146.720	-	W7SBZ		MARA
Phoenix/RdCrs	145.430	-	KB7NAS		ANIG
Scottsdale	145.330	-	WB7QDR		WB7QDR
Scottsdale	147.180	+	W7EFQ		SARC
Scottsdale	147.340	+	KC7CS	I	MARCA
Scottsdale Apt	146.760	-	WA7ZZT		ARA
Shaw Butte	147.240	+	KA7DSY		ARA
Sun City West	145.290	-	KE7DH		WVARC
Valley Center	146.820	-	WB7BNI		MRCG
West Phoenix	145.170	-	W1OQ		W1OQ
West Phoenix	145.210	-	KA7CKG		KA7DTU
West Phoenix	145.230	-	KA7IOG	94.8	KA7IOF
White Tanks	145.130	-	W7EX	SpUSE	ARA
White Tanks	145.390	-	W5JCG		Phx RTTY
White Tanks Mtn	146.940	-	W7EX	I	ARA
Wht Tnks Mtn/Phnx	146.700	-	WA7ZNY	I	ZIA
PRESCOTT					
Prescott	145.430	-	N7NBK		
SANTA CRUZ COUNTY					
Red Mtn/Patagonia	146.640	-	W7JPI		W7JPI
SOUTHEAST					
Duncan	146.960	-	N5IA	I	DRG
Guthrie Peak	145.350	-	N5IA	I	EAARS
Guthrie Peak	145.390	-	N5IA	I	ZIA
Heliograph Peak	146.900	-	N7XL		EAARS
Sierra Vista	145.110	-	N7OO		
SOUTHEAST AZ/NORTHEAST MEX					
Nogales Sonora	147.180	+	XE2BJA		WB6TYP
SOUTHEAST PIMA COUNTY					
Vail	147.340	+	KA7LHR		
SOUTHWEST					
Glnwd Brushy, NM	145.450	-	N5BAG	I	N5BAH
Yuma	146.790	-	NQ7I		
TUCSON METRO					
Green Valley	145.290	-	W8SXX		GVARC
Mt Bigelow	145.150	-	N7CL		TRA

ARIZONA-ARKANSAS

<i>Location</i>	<i>Output</i>	<i>Input</i>	<i>Call</i>	<i>Notes</i>	<i>Sponsor</i>
Mt Bigelow	147.080	+	W7HSG		TRA
Mt Lemmon	146.880	-	K7OMR		TRA
Mt Lemmon	147.140	+	AK7Z		AK7Z
Mt Lemmon	147.160	+	KF7PV		
Northwest Tucson	145.170	-	N7YGX		
Tucson	145.190	-	KG7IZ		
Tucson	145.230	-	NR7J		ERL
Tucson	145.310	-	N7CRS		N7CRS
Tucson	145.330	-	KA7LVX		KA7LVX
Tucson	145.390	-	K7OPX		RADOPS
Tucson	145.450	-	K7KZ		IBM ARC
Tucson	146.610	-	AK7Z		AK7Z
Tucson	146.660	-	AK7Z		AK7Z
Tucson	146.680	-	N7IQV		COTE-RAC
Tucson	146.780	-	K7CC		BART
Tucson	146.820	-	W7HSG		TRA
Tucson	146.850	-	AG7H		AG7H
Tucson	146.940	-	K7CC		BART
Tucson	147.040	+	N7SCE		
Tucson	147.220	+	WA7IYG		U OF A ARC
Tucson	147.280	+	N7JVQ		
Tucson	147.300	+	K7CET		PIMA RACES
Tucson	147.390	+	W7JQM	I	CRC
Tucson/Grn Vly	145.430	-	WB6TYP		WB6TYP
WEST CENTRAL					
Lake Havasu	146.610	-	WB7DSW		LHC ARC
Lake Havasu	145.410	-	WX0R		
Lake Havasu City	146.970	-	W7LWE		WB6UFQ
Quartzsite	145.310	-	WB7FIK		ZIA
Smith Peak	146.680	-	K7LKL	I	ARA
YUMA/IMPERIAL VALLEY					
Imperial Vly, CA	146.740	-	KE7KZ		
YUMA/SOUTHWEST					
Telegraph Pass	145.250	-	N7LZK	I	ZIA
ARKANSAS					
CENTRAL					
Searcy	145.430	-	KB5KFZ	o	KB5KFZ
Searcy	146.715	-	KB5KFZ	o	KB5KFZ
Seracy	147.390	+	WB5IGF	o	WCARA
EAST CENTRAL					
Forrest City	146.760	-	KD5DF	o	KD5DF
Forrest City	147.375	+	KA5BFC	o	KB5KFC
Helena	146.685	+	N5KGA	o	N5KGA
Stuttgart	147.000	-	W5BDR	o	W5BDR
West Helena	146.685	-	N5JIL	o	N5JIL
Wynne	145.310	-	A15J	o	WYNNE ARC
EL DORADO					
El Dorado	145.350	-	N5AXE	o	S AR ARC
El Dorado	145.430	-	KF5QT	o	KF5QT
El Dorado	147.030	+	WB5JHK	o	S AR ARC
Huttiq	147.330	+	KA5CCS	o	S AR ARC
FAYETTEVILLE					

ARKANSAS

<i>Location</i>	<i>Output</i>	<i>Input</i>	<i>Call</i>	<i>Notes</i>	<i>Sponsor</i>
Bella Vista	147.030	+	KI5GM	oea	NW AR ARC
Fayetteville	145.450	-	WF5X	o	U OF AR
Fayetteville	146.670	-	KI5DM	o	KI5DM
Fayetteville	146.760	-	KA5MBL	o	NW AR ARC
Prairie Grove	146.955	-	WA5VTW	o	WA5VTW
Prairie Grove	145.310	-	N5RUO	o	N5RUO
Prairie Grove	146.685	146.265	KJ5GJ	oacl	KJ5GB
Springdale	146.700	-	KA5BML	o	NW AR ARC
FORT SMITH					
Alma	146.895	-	KA5PZR	ol	KA5PZR
Fort Smith	146.640	-	N5ZS	o	FS ARC
Fort Smith	146.940	-	W5ANR	o(ca)	FS ARC
Fort Smith	146.970	-	KG5K	oaet	SRMC
Rudy	147.165	+	WA5P	o	WA5P
HOT SPRINGS					
Arkadelphia	147.225	+	KB5IFV	o	KB5IFV
Bismark	146.685	-	WO5A	o	WO5A
Hot Spngs Vlg	147.015	+	KC9S	o	VILLGE ARC
Hot Springs	146.880	-	WA5BRF	o	HTSPGS ARC
Hot Springs	147.135	+	WA500Y	o	WA500Y
Hot Springs	147.180	+	WB5PIB	o	HTSPGS ARC
Jessieville	145.310	-	N5MIU	o	N5MIU
Malvern	147.360	+	W5BXJ	oacl	HSCES
Mt Ida	146.715	-	KA5WPC	o	KA5WPC
JONESBORO					
Brookland	145.470	-	W5BJR	o	BRKLNDR ARA
Jonesboro	146.610	-	K5RAG	o	JARC
Jonesboro	147.210	+	K5CRS	o	K5CRS
Jonesboro	147.240	+	NI5A	ol	NI5A
Walnut Ridge	146.790	-	KB5TI	oe(ca)z	LAWCO ARC
Walnut Ridge	147.045	+	N5KAS	o	N5KAS
LITTLE ROCK					
Benton	145.170	-	KB5EJJ	o	KB5EJJ
Benton	146.640	-	W5SMZ	o	SALINE ARC
Benton	146.775	-	N5GMR	o	N5GMR
Benton	147.120	+	W5SMZ	o	W5SMZ
Cabot	147.150	+	KB5FTE	oeep	KB5FTE
Conway	145.210	-	N5ARX	o	CONWAY ARC
Conway	146.625	-	WD5B	o	WD5B
Conway	146.970	-	WB5NXJ	ol	CONWAY ARC
Little Rock	145.230	-	K5XT	ot	K5XT
Little Rock	145.350	-	WD5B	o	WD5B
Little Rock	145.450	-	WD5B	o	WD5B
Little Rock	145.490	-	AF5M	o	CAR DX CLB
Little Rock	146.670	-	WB5GFA	o	WB5GFA
Little Rock	146.730	-	WA5PGB	o	WA5PGB
Little Rock	146.850	-	N5CQE	oa	N5CQE
Little Rock	146.895	-	KA5BFC	o	KA5BFC
Little Rock	146.940	-	W5RXU	oeIWx	CAREN
Little Rock	147.060	+	WB5FDP	oaetz	CAREN
Little Rock	147.300	+	W5RXU	oel	CAREN
Little Rock	147.345	+	N5KWL	ocl	N5KWL
Lonoke	147.105	+	WA5AAK	o	WA5AAK

100 144-148 MHz

ARKANSAS

<i>Location</i>	<i>Output</i>	<i>Input</i>	<i>Call</i>	<i>Notes</i>	<i>Sponsor</i>
North Little Rock	145.290	-	AA5BC	o	AA5BC
NORTH CENTRAL					
Alco	145.250	-	W0DWS	o	W0DWS
Clinton	146.910	-	WD5CAA	o	CLINTON RC
Culpepper	145.370	-	WD5GTT	o	WD5GTT
Fox	145.110	145.510	WD5C	o	CCARC
Greers Ferry	147.330	+	KE5TT	o	KE5TT
Harrison	145.150	-	K0XJI	o	K0XJI
Harrison	145.270	146.670	K0XJI	o	K0XJI
Harrison	145.330	-	K0JXI	o	K0JXI
Harrison	147.000	+	WD5GHD	o	N AR ARS
Harrison	147.315	+	WA0LIN	o	HRRSN RC
Jasper	146.610	-	W5KL	o	W5KL
Mt Home	146.880	-	WB5OYH	o	OZARK ARC
Mt Home	147.060	+	K5FOY	oa	K5FOY
Mt Home	147.075	+	WB5OZE	oae	TWIN LAKE
Summit	147.240	+	WB5LKN	o	MCARC
Yellville	146.730	-	KC5LL	o	KC5LL
NORTHEAST					
Batesville	147.270	+	W5VAE	o(ca)e	BARC
Blytheville	146.670	-	W5ENL	o	MISSCO ARC
Hardy	145.190	-	NX5P	o	HARDY ARC
Newport	147.315	+	KA5BFC	o	KA5BFC
NORTHWEST					
Clarksville	147.285	+	KA5BFC	o	KA5BFC
Eureka Springs	146.835	-	K5AA	o	LSARC
PINE BLUFF					
Pine Bluff	143.130	144.530	K5ECJ	o	K5ECJ
Pine Bluff	146.700	-	K5DAK	o	PBARC
Pine Bluff	147.240	+	K5ECJ	oe	K5ECJ
Redfield	147.195	+	N5KWH	o	WTEHALLRA
RUSSELLVILLE					
Dardanelle	145.390	-	W5VUB	o	W5VUB
Dardanelle	147.330	+	WB5MSM	o	WB5MSM
Russelville	146.820	-	K5PXP	oe	ARVARF
Russelville	147.030	+	K5PXP	oa	RSLVL ARC
Waveland	147.090	+	K5PXP	oe	ARVARF
SOUTH CENTRAL					
Camden	146.910	-	KE5OM	o	CAMDEN ARC
Crossett	146.640	146.640	WB5QBG	o	CARC
SOUTHWEST					
De Queen	146.730	-	WA5LTA	o	DEQUEEN AR
Emerson	146.955	-	N5PNB	oaz	N5PNB
Gurdon	147.270	+	WB5QVE	o	WB5QVE
WEST CENTRAL					
Danville	147.000	+	WB5TLB	o	WB5TLB
Mena	146.790	-	K5PS	o	K5PS
Ola	147.210	+	WA5UBK	oa	WA5UBK
Tall Peak	145.430	-	N0EOQ	o	WARK ARC
WEST MEMPHIS					
Forrest City	145.390	-	N5TQQ	o	WA5KOG
Forrest City	146.835	-	N5TQQ	o	WA4KOG
West Memphis	147.150	+	WA5KUB	oe	WMRA

144-148 MHz 101
ARKANSAS-CALIFORNIA

Location	Output	Input	Call	Notes	Sponsor
West Memphis	147.330	+	KA5BFC	o(ca)elx	KA5BFC

CALIFORNIA NORTH

NORTHERN CALIFORNIA

FM Simplex	146.415				
FM Simplex	146.430				
FM Simplex	146.445				
FM Simplex	146.460			RB	
FM Simplex	146.475				
FM Simplex	146.490				
FM Simplex	146.505				
FM Simplex	146.520			CALLING	
FM Simplex	146.535				
FM Simplex	146.550				
FM Simplex	146.565				
FM Simplex	146.595				
FM Simplex	147.405				
FM Simplex	147.420				
FM Simplex	147.435				
FM Simplex	147.450				
FM Simplex	147.465				
FM Simplex	147.480				
FM Simplex	147.495				
FM Simplex	147.510				
FM Simplex	147.525				
FM Simplex	147.540				
FM Simplex	147.555				
FM Simplex	147.570				
FM Simplex	147.585				
RACES	145.695			ALERT	

CENTRAL COAST

Atascadero	146.670	-	WB6IY	o	WB6IY
Ben Lomond	147.120	+	N6RZ	oa	N6RZ
Half Moon Bay	147.285	+	WB6ASD	o	WB6ASD
King City	145.330	-	WB6IZF	o	WB6IZF
King City	145.370	-	W6LIO	ol	WALA
King City	146.730	-	KA6AZI	o	WHARRS
Los Osos	147.090	+	K6KZT	o	K6KZT
Monterey	146.940	-	N6AHW	o	MRRBG
Monterey	146.970	-	K6LY	o	NPGS ARC
Monterey Sns	146.655	-	KM6DZ	o94.8aelz	MARG
Paso Robles	146.880	-	W6YDZ	o	W6YDZ
Salinas	145.470	-	K6JE	o	FrmntPkRA
Salinas	146.085	+	N6AHW	o	MRRBG
Salinas	146.910	-	WB6CAN	o	MntyBayRC
Salinas	147.000	-	WB6HUK	oep	SalinasAR
San Luis Obispo	146.760	-	W6BHZ	o	CalPolyRC
San Luis Obispo	146.800	-	WB6FMC	o	WB6FMC
Santa Cruz	145.250	-	W6PAD	o	W6PAD
Santa Cruz	145.390	-	W6DYL	o	S BAY RG
Santa Cruz	146.700	-	AA6T	o151.4	PVRG
Santa Cruz	146.790	-	K6BJ	ol	SntaCrzRC
Shandon	147.270	+	WB6RHR	o	WB6RHR

CALIFORNIA

<i>Location</i>	<i>Output</i>	<i>Input</i>	<i>Call</i>	<i>Notes</i>	<i>Sponsor</i>
Templeton	146.980	-	W6YDZ	o	W6YDZ
Watsonville	147.945	-	KI6EH	ol	KI6EH
EAST BAY					
Berkeley	145.290	-	K7IJ	o131.8	K7IJ
Concord	147.735	-	WA6HAM	o103.5	CCRA
Hayward	145.130	-	K6EAG	o127.3	HaywardARC
Hayward	146.025	+	WA6KGD	o100	WA6KGD
Hayward	147.030	+	N6DOD	o156.7	Ala Co RC
Hayward	147.975	-	KK6AN	o156.7	NCRUG
Livermore	145.350	-	WA6SDA	o100r	Liv RACES
Livermore	145.430	-	AD6D	cre	Liv RACES
Livermore	146.655	-	W6OA	o100r	S300 ARC
Livermore	146.775	-	WA6YHJ	o100r	LLLRaces
Livermore	147.045	+	N6HZG	o	Sunol RG
Livermore	147.120	+	AD6X	o100	AD6X
Mt Diablo	145.330	-	K6POU	o100	K6POU
Mt Diablo	147.060	+	W6CX	o100	MtDiabloRC
Oakland	146.670	-	W6BUR	o77IBI	W6BUR
Oakland	146.880	-	WB6NDJ	o77elz	VHF Rptrs
Oakland	147.210	+	WB6TCS	o100el	WB6TCS
Orinda	145.490	-	WA6HAM	o103.5	CCRA
Pittsburg	145.410	-	WA6HAM	o103.5	CCRA
Pleasant Hill	146.895	-	K6IH	o	K6IH
San Leandro	147.240	+	W6RGG	olr	AICoRACES
San Pablo	145.110	-	WD6EZC	o	C C C C
San Ramon Valley	145.410	-	WA6HAM	o103.5	CCRA
San Ramon Valley	146.355	+	K6TI	o100earz	SCCC RACES
NORTH BAY					
Clear Lake	146.775	-	KA6JJW	o88.5	KA6JJW
Clear Lake	147.675	-	N6MMJ	o88.5	CLARS
Clear Lake Oaks	146.385	+	WA6KHG	o88.5	CLORC
Garberville	146.610	-	W6CLG	o100l	FarWestRA
Guernville	146.940	-	A16F	c	WB6SXC
Lakeport	147.945	-	WA6CJF	o88.5	WA6CJF
Laytonville	145.430	-	WA6RQX	o	WA6RQX
Laytonville	146.670	-	WA6RQX	o103.5	WA6RQX
Mill Valley	146.700	-	K6GWE	o179.9	MARC
Mt St Helena	147.180	+	WA6ZQH	o151.4	WA6ZQH
Rohnert Park	147.120	+	KD6LC	o88.5	KD6LC
San Francisco	145.150	-	W6PW	oe	SFRC
San Francisco	146.790	-	WB6FDT	o114.8l	GSLP ARC
San Francisco	147.105	+	K6TW	oael	K6TW
San Rafael	147.330	+	K6GWE	o179.9	MARC
Santa Rosa	145.190	-	KD6LC	o88.5	KD6LC
Santa Rosa	145.350	-	WA6YGD	o88.5er	RSMC
Santa Rosa	146.730	-	WB6PVS	o88.5	WB6PVS
Santa Rosa	146.910	-	WB6SXC	o	SMRS
Santa Rosa	146.955	-	N6NKB	o88.5	N6NKB
Scotia	146.760	-	W6RNL	ol	FarWestRA
Ukiah	145.470	-	WA6RQX	o103.5	WA6RQX
Ukiah	146.880	-	WA6QXV	oe	RERA
Vallejo	145.310	-	WA6YXV	o	WA6YXV
Willits	145.130	-	K7WWA	o103.5a	MCAP

<i>Location</i>	<i>Output</i>	<i>Input</i>	<i>Call</i>	<i>Notes</i>	<i>Sponsor</i>
Willits	147.210	+	WB6KFA	o103.5el	WB6KFA
Yorkville	146.085	+	WB6PER	o	WB6PER
NORTH COAST					
Anchor Bay	147.000	-	W6MN	o88.5	ABARC
Anchor Bay	147.825	-	WA6HGH	o	ABARC
Crescent City	146.880	-	K6HY	o	DelNorteARC
Crescent City	147.180	+	K6HY	oe	DelNrtARC
Eureka	146.700	-	W6RNL	ol	FarWestRA
Eureka	147.000	+	W6RNL	ol	FarWestRA
Fort Bragg	146.820	-	WD6HDY	o	MCARA
Garberville	146.790	-	KE6WC	o	SHmbitAres
Mendocino	147.030	+	AE6U	o	AE6U
Point Reyes	145.170	-	K6GEV	o	K6GEV
The Sea Ranch	147.945	-	WA6RWM	o88.5	TSR ARA
NORTHEAST					
Alturas	146.970	-	WB6HMD	o	WB6HMD
Burney	147.030	+	WA6KKH	o	InterMtnRC
Fall Rvr Mts	147.120	+	WA6KKH	o88.5	InterMtnRC
Lake Almanor	145.150	-	N6HAZ	o123	N6HAZ
Mt Shasta	146.820	-	W6OMR	or	Shasta RC
Quincy	145.470	-	N6NJV	o123r	Plumas RC
Redding	145.290	-	K6ICZ	o	IntrMtnRC
Redding	146.640	-	WA6IEO	o	TinCupRG
Redding	146.760	-	W6QWN	o	W6QWN
Shingle Town	147.060	+	WA6JWB	o	WA6JWB
Susanville	146.145	+	N6PDB	o	LassenVIP
Susanville	146.835	-	K6JKC	o	LARA
Susanville	146.880	-	W6EXP	o	LassenARC
Syskiyou	146.670	-	KJ6RA	o	KJ6RA
Weaverville	146.730	-	WA6BXN	o85.4	HayfkBalRA
Weaverville	146.925	-	K6SDD	o85.4e	HayfkBalRA
Yreka	146.790	-	K6ZZA	o	SARC
SACRAMENTO VALLEY					
Auburn	145.270	-	WB6FNT	o131.8	PlacerS&R
Auburn	145.430	-	K6ARR	o	SFARC
Carmichael	146.610	-	WA6LWP	o	SHARP
Chico	145.310	-	KI6ND	o110.9	KI6ND
Chico	146.850	-	W6RHC	o110.9aez	GEARS
Chico	146.940	-	W6ECE	o	CohasetAR
Chico	147.300	+	K6NP	ol	Tele Pion
Chico	147.975	-	WB6RHC	o	WB6RHC
Fairfield	145.470	-	WD6BUS	o127.3	WD6BUS
Forest Hill	146.745	-	N6PYF	o131.8	PlacerS&R
Grass Valley	146.115	+	WD4DVO	o88.5	LODESTAR
Grass Valley	147.015	+	N6AUB	o100	NevdaCoRC
Grass Valley	147.285	+	W6ZUZ	oe	W6ZUZ
Live Oak	146.820	-	KC6MUS	o	KC6MUS
Pine Grove	146.835	-	WA6WIY	o100alr	AmadorARC
Placerville	146.865	-	WA6BTH	o146.2	P&F
Placerville	147.255	+	N6NGA	o127.3	N6NGA
Placerville	147.825	-	N6DPP	o67	EDARC
Pollock Pines	146.805	-	KA6GWY	oel	KA6GWY
Red Bluff	145.450	-	W6SYY	o	W6SYY

**104 144-148 MHz
CALIFORNIA**

<i>Location</i>	<i>Output</i>	<i>Input</i>	<i>Call</i>	<i>Notes</i>	<i>Sponsor</i>
Sacramento	145.130	-	WB6HEV	o162.2a	WB6HEV
Sacramento	145.190	-	K6IS	o162.2	N HillsRC
Sacramento	145.230	-	KC6URB	o162.2	SacState
Sacramento	145.250	-	WA6SEK	o162.2	WA6SEK
Sacramento	146.625	-	WB4YJT	o107.2a	NCAA
Sacramento	146.790	-	W6HIR	o	RAMS
Sacramento	146.910	-	W6AK	o	AmaEmgNet
Sacramento	146.970	-	WB6VKH	o123e	BeryesaRC
Sacramento	147.000	-	WA6UGY	o136.5	Mt VacaRC
Sacramento	147.195	+	N6ICW	ol	N6ICW
Sacramento	147.300	+	K6NP	ol	Tele Pion
Sacramento	147.390	+	WB6RVR	o	WB6RVR
Shingle Springs	146.670	-	W6JYB	o146.2l	W6JYB
Stockton	145.210	-	WA6SEK	o100	WA6SEK
Stockton	146.880	-	WA6TCG	o	CVVHFFMC
Stockton	147.165	+	W6SF	o	StocktnRC
Vacaville	146.745	-	N6PYF	o	PlacerS&R
Vacaville	147.270	+	W6AEX	o77	SARO
Willows	147.105	+	K6BIQ	o	K6BIQ
Yuba City	146.085	+	WD6AXM	o127.3	YSARC
SAN JOAQUIN VALLEY					
Angels Camp	145.170	-	WB6MFV	o100el	FowlrPkRG
Auberry	146.610	-	N6DYJ	o	WA6SBM
Bakersfield	145.150	-	W6LIE	o	KCCVARC
Bakersfield	146.670	-	WA6CLS	o	WA6CLS
Bakersfield	146.910	-	W6LJF	o	W6LJF
Bakersfield	147.030	+	WA6JJA	o	WA6JJA
Bakersfield	147.090	+	N6UR	o	CVDXC
Bakersfield	147.120	+	K6APE	o	K6APE
Bakersfield	147.210	+	N6DTB	o	KC ARES
Coalinga	147.330	+	W6IYY	o	W6IYY
Corcoran	147.240	+	W6DCP	o100el	W6DCP
Fresno	145.130	-	WB6TIA	o	ACES
Fresno	145.230	-	N6MTS	o141.3a	Bulldog RA
Fresno	146.730	-	W6YEP	o141.3	W6YEP
Fresno	146.790	-	WB6JIT	o	CCAC
Fresno	146.820	-	K6KDM	o	K6KDM
Fresno	146.850	-	K6OGX	o	BearMtnBr
Fresno	146.940	-	W6TO	o	FresnoARC
Fresno	147.105	+	W7POR	o100	W7POR
Fresno	147.150	+	WB6QDN	oae	WB6QDN
Fresno	147.300	+	WD6FIP	o	WD6FIP
Fresno	147.390	+	WB6GVQ	o141.3	WB6GVQ
Hanford	145.110	-	WB6VFZ	o	WB6VFZ
Madera	146.700	-	KD6FW	o	KD6FW
Madera	147.180	+	W6WGZ	o	W6WGZ
Manteca	146.985	-	WA6KTK	o100	WA6KTK
Merced	146.745	-	W6PPM	o100	W6PPM
Merced	147.255	+	WA6PIC	o127.3aer	MER-MAR
Modesto	145.390	-	WD6EJF	o	StnslsARA
Modesto	146.355	+	WA6OYF	o156.7aer	SC ARES
Porterville	145.310	-	WA6CYN	o	PrtrvlARA

144-148 MHz 105
CALIFORNIA

Location	Output	Input	Call	Notes	Sponsor
Porterville	146.655	-	K6LSB	o	PrtrvIARA
Porterville	146.880	-	WA6BAI	o	TulareARC
Sonora	147.945	-	W6FEJ	oez	Toul RA
Sonora	147.975	-	WB6SAT	c	WB6SAT
Strawberry	147.675	-	KK6NB	o131.8	TCRA
Turlock	147.030	+	W6BXN	ol	TurlockRC
Twain Harte	146.115	+	W6FGC	o	W6FGC
Visalia	146.115	+	K6YDW	o	BMRG
Visalia	146.760	-	N6BYH	o	N6BYH
Visalia	146.970	-	WA6RLW	o	RckyHilRA
Yosemite Valley	147.000	+	W6BXN	oel	TurlockRC
SOUTH BAY					
Belmont	147.090	+	WB6CKT	o	WB6CKT
Fremont	146.940	-	N6OXR	o123	U R C
Fremont	147.015	+	WA6PWW	o136.5	TriCntyAR
Los Gatos	145.450	-	K6FB	ol	LCHPARC
Morgan Hill	145.410	-	AA4RE	o100	AA4RE
Morgan Hill	147.825	-	K6THR	oae	GVVHFS
Mtn View	145.270	-	W6ASH	oaez	SPECS
Pacifica	146.925	-	WA6TOW	o114.8ael	CoastSide
Palo Alto	145.230	-	W6APZ	o100aez	SPARC
Palo Alto	147.315	+	WA6NYB	o151.4	VarianARC
Palo Alto	147.360	+	W6TI	c110.9	NCDXC
San Jose	145.190	-	WA2IBM	o	IBM ARC
San Jose	145.390	-	W6DYL	o	S BAY RG
San Jose	146.115	+	WB6ADZ	oaez	SVECS
San Jose	146.205	+	W6LFB	o	W6LFB
San Jose	146.385	+	W6UU	o	SCCARA
San Jose	146.640	-	K6TAM	o151.4	K6TAM
San Jose	146.760	-	WB6OQS	oael	SCVRS
San Jose	147.150	+	WA6Y CZ	c	BAYCOM
San Jose	147.165	+	WB6KHP	oaelz	CFMA
San Jose	147.195	+	WA6WER	c	WA6ABB
San Jose	147.285	+	W6OKC	o103.5	MARA
San Jose	147.345	+	N6QDY	o103.5	N6QDY
San Jose	147.390	+	W6PIY	oael	W VillyARA
San Jose	147.675	-	W6TED	o162.2a	W6TED
San Jose	147.855	-	W0KXX	o	W0KXX
San Mateo	145.370	-	KB6LT	o	ShrineRC
San Mateo	146.850	-	WA6QFR	o	GorillaRC
San Mateo	146.865	-	N6SHY	o114.8r	SnMateoRC
San Mateo	147.300	+	WB6VIG	o	UAMARC
TAHOE SIERRA					
Incline Village	147.015	+	NU7Y	o	NU7Y
Reno	147.150	+	WA7RPS	o123	TMARA
South Lake Tahoe	145.150	-	N6ICW	ol	N6ICW
South Lake Tahoe	146.850	-	W6CSP	oae	TARA
South Lake Tahoe	147.240	+	NR7A	oe	TARA
Tahoe City	146.940	-	WA6FJS	o	TahoeARC
Truckee	145.310	-	WA6FWU	o	WA6FWU
Truckee/I-80	146.640	-	N4KS	o131.8	PlacerS&R

106 144-148 MHz

CALIFORNIA

Location	Output	Input	Call	Notes	Sponsor
CALIFORNIA SOUTH					
A					
SO CAL	144.390		ATV	o	
SO CAL	144.950		SAREX	ssb/cw	
SO CAL	145.550			SAREX	
SO CAL	145.710		SimplxAP	o	
SO CAL	145.725		SimplxAP	o	
SO CAL	145.740		SimplxAP	o	
SO CAL	145.755		SimplxAP	o	
SO CAL	145.770		SimplxAP	o	
SO CAL	145.785		SimplxAP	o	
SO CAL	146.400			RPTR INPUT	
SO CAL	146.415			RPTR INPUT	
SO CAL	146.430		ATV	o	
SO CAL	146.460		RMT BASE	REMOTE BASE	
SO CAL	146.505			RPTR INPUT	
SO CAL	146.565		T-HUNTS	T-HUNTS	
SO CAL	147.420			RPTR INPUT	
SO CAL	147.525		RMT BASE	o	
IMPERIAL COUNTY					
Borrego Spgs	146.700	-	WA6MDD	oe	
Brawley	147.120	+	WM6Z	o103.5	ECRA
Jacumba	146.670	-	N6LVR	o 103.5	ECRA
Yuma	146.740	-	WE7G	oe	
INYO COUNTY					
Little Lake	147.210	+	W6TD	eSUN	LIARS
Mazourka Peak	146.760	-	W6TD	oaeSUN	LIARS
Silver Peak	146.910	-	W6IWY	oel	
Silver Peak	146.940	-	W6IWY	oe	
Silver Peak	147.060	+	W6IWY	o103.5e	
KERN COUNTY					
Bird Spg Pass	146.085	+	WA6UYW	oel	BSRA
El Paso Peak	147.000	+	N6OQQ	oae	
El Paso Peak	147.060	+	W6IWY	o107.2	
Ridgecrest	146.640	-	WA6YBN	oer	SARC
Tehachapi	147.060	+	W6PVG	oae	SSARS
LOS ANGELES COUNTY					
#Castro Peak	145.130	-	WT6T	c	RR ARC
#Mt Lee	146.910	-	K6ROC	cr	LA Cty ARES
#Oat Mtn	144.895	+	WD6FAB	oe(ca)123	SLARC
Bel Air	146.670	-	W6YEY	o(ca)151.4	HenryRad
Bel Air	147.030	+	WA6GTT	ce(ca)	BelAir RC
Buzzard Peak	145.460	-	W6FXN	oeSUN	BPRA
Canoga Park	147.945	-	WD6EZI	o(ca)e	HughesARC
Castro Peak	147.225	+	K6JHX	celr(ca)	AGOURA RA
Catalina Isl	147.090	+	AA6DP	oel	CARA
Contractrs Pt	146.700	-	W6IWO	y	SCATS
Contractrs Pt	147.180	+	WA6BSC	c	
Contractrs Pt	147.450	146.415	N6EXO	cle	N6EXO
Covina	145.280	-	WB6CAY	o141.3	
Diamond Bar	146.640	-	KF6KM	c(ca)z	DBARS
Duarte	146.085	+	KA6AMR	o(ca)ez	SGVRCRA
				SUN	

144-148 MHz 107
CALIFORNIA

Location	Output	Input	Call	Notes	Sponsor
Duck Mtn	147.240	+	W6MEP	o	
Flint Peak	147.705	-	K6QQN	oe131.8	
Frazier Park	147.765	-	WA6VEB	o	
Glendale	146.025	+	WB6ZTY	oe(ca) 136.5	CVARC
Hauser Peak	146.730	-	K6GXO	oe100.0	
Hollywood Hls	146.115	+	AB6C	o(ca)el	K6CJX RA
Hollywood Hls	147.000	+	WB6BJM	ce(ca)	HH RPT
Johnstone Peak	146.820	-	W6FNO	oel	Edgwd ARS
Johnstone Peak	147.990	-	KA6NCR	c(ca)	RlyRptCib
Juniper Hills	145.200	-	W9TTT	o(ca)el	
Lancaster	146.670	-	WB6RSM	oae	
Lancaster	147.915	-	N6CNA	c	
Los Angeles	147.195	+	W6NVY	o131.8	LACySchls
Magic Mtn	147.735	-	KB6C	o	MMRA
Malibu	145.260	-	N6MSO	o	
Monrovia	147.765	-	W6QFK	oe131.8	SGV ARC
Monterey Park	145.200	-	N6BWE	o(ca)103.5	
Monterey Park	146.355	+	K6DLG	oe(ca)71.9	JAARS
Mt Disapptmnt	145.300	-	K6CPT	oer	LACoDCS
Mt Disapptmnt	147.270	+	WA6ZTR	oe	LACoDCS
Mt Disapptmnt	147.360	+	K6VGP	cl	DARN
Mt Lukens	145.480	-	N6BIC	o101.76	SCA DXCib
Mt Lukens	146.475	147.420	AA6RJ	c	
Mt Lukens	147.300	+	WA6PPS	ce	RAAVN
Mt Wilson	147.015	+	KU6L	cl	
Mt Wilson	147.360	+	K6VGP	cl	DARN
Oat Mtn	145.120	-	KC6PXL	c	
Oat Mtn	147.705	-	K6QQN	oel114.8	
Palmdale	145.380	-	WA6TWT	o(ca)el	
Palmdale	146.790	-	WA6YVL	o103.5	
Palos Verdes	145.360	-	WB6YMH	oAX.25	GFRN
Palos Verdes	145.380	-	WA6TMJ	oe100.0	PVARC
Palos Verdes	146.235	+	WA6RJA	ce(ca)	SCRAN
Palos Verdes	147.060	+	W6RBW	cl	
Palos Verdes	147.180	+	WX6N	c	
Palos Verdes	147.195	+	W6NVY	oe100.0	LACySchls
Palos Verdes	147.360	+	K6VGP	cl	DARN
Pasadena	145.180	-	W6MPH	o131.8	Telph ARC
Pasadena	147.150	+	W6VIO	o103.5	JPL ARC
Pomona	146.025	+	W6ELZ	o(ca)e 103.5	
Pomona	146.940	-	WB6RSK	o103.5	PmnVlyRC
Redondo Beach	145.320	-	W6TRW	o(ca)ze 114.8	TRW ARC
Rio Hondo Peak	146.730	-	KØJPK	o	COLA
Saddle Peak	146.745	-	N6GPP	o AX.25	SCARC
Saddle Peak	146.805	-	NT6O	ce-SUN	Marina RA
Saddle Peak	147.000	+	WB6BJM	c	
Saddle Peak	147.435	146.400	AA6TK	oe103.5	MWRA
Santa Clarita	146.970	-	N6TCO	oe	
Santa Monica	145.280	-	KJ6HW	c	
Sherman Oaks	145.240	-	NK6S	c(ca)	Ham Watch

**108 144-148 MHz
CALIFORNIA**

<i>Location</i>	<i>Output</i>	<i>Input</i>	<i>Call</i>	<i>Notes</i>	<i>Sponsor</i>
Signal Hill	146.805	-	W6THP	ce	LBYachtCl
Sunset Ridge	145.440	-	WB6LFC	o136.5	W/C ARC
Sunset Ridge	145.495	-	WB6LFC	ACSSB	
Sunset Ridge	147.075	+	N6JOQ	ce(ca)	FVARC
Sunset Ridge	147.210	+	WB6ELR	oel156.7	BombSquad
Sunset Ridge	147.397	-	AB6FC	ACSSB	
Tujunga	146.160	+	W6JAM	o	SSSS
Tujunga	147.990	-	W6JAM	c	DRØNK
Van Nuys	146.265	+	K6QYB	o	LittonARC
Verdugo Peak	144.505	+	W6ORD	ce(ca)	
Verdugo Peak	147.120	+	WA6NRB	o136.5	SWAPS
Verdugo Peak	147.360	+	K6VGP	cl	DARN
Whittier	146.655	-	WA6GEV	o(ca)	
Whittier Hls	146.175	+	W6GNS	el	RHARC
MONO COUNTY					
Casa Diablo Peak	146.610	-	K6PXF	oeSUN	Lo-InyoRS
Conway Summit	146.730	-	K6PXF	oe	
June Lake	147.270	+	WA6TYU	oel	MonoCoARC
Anaheim	146.790	-	K6SYU	o103.5	AARC
Anaheim	147.855	-	WA6YNT	oTT851 (ca)e110.9	NrthropRC
Anaheim	147.915	-	WB6YPX	oe(ca) 136.5	AutntcsRC
Costa Mesa	147.060	+	N6FM	c(ca)e	MESAC
Disneyland	146.940	-	WA6BIZ	o(ca) 131.8	DsnyIndRC
Easter Hill	145.160	-	KA6EEK	ce(ca)	ALERT
Fountain Valley	145.260	-	N6HIQ	o136.5	FACT
Fountain Valley	146.160	+	N6HIQ	ore136.5	FACT
Fullerton	145.400	-	N6ME	oel	Wstrn ARA
Fullerton	146.970	-	K6QEH	oe(ca) 136.5	HughesARC
Fullerton	147.975	-	WD6DPY	o(ca)l	
Garden Grove	145.280	-	N6OSZ	o103.5	
Huntington Beach	147.465	146.505	W6VLD	o103.5	McDonDoug
Laguna Beach	147.645	-	WA4EGT	o	SOARA
Laguna Niguel	146.160	+	N6WIK	o110.9	WA4EGT
Newport Beach	145.160	-	KA6EEK	ce	ALERT
Newport Beach	145.420	-	WB6NLU	o(ca)zre 136.5	SOCAL
Orange Hills	146.895	-	W6KRW	oer136.5	OC Races
Panorama Hts	145.340	-	WA6LUR	c(ca)	
San Clemente	146.025	+	KC6CCC	o(ca) 110.9	BCWS
Santiago Peak	145.140	-	WD6AWP	celrz(ca)	
Santiago Peak	145.160	-	KA6EEK	ce(ca)	ALERT
Santiago Peak	145.220	-	N6SLD	o(ca) 103.5	CLARA
Santiago Peak	146.925	-	WA6TFD	o114.8	BARC
Santiago Peak	147.015	+	WA6MPV	cel	
Santiago Peak	147.360	+	K6VGP	cl	DARN
Sierra Peak	146.610	-	N6THQ	o103.5	N6GXC

**144-148 MHz 109
CALIFORNIA**

<i>Location</i>	<i>Output</i>	<i>Input</i>	<i>Call</i>	<i>Notes</i>	<i>Sponsor</i>
RIVERSIDE COUNTY					
Anza	146.085	+	WB6UBG	o107.2	
Banning	147.915	-	WA6HFE	or123.0	N6KZB
Blythe	147.090	+	WA6HRE	oe	DSTWvARC
Box Springs	146.760	-	W6SKF	ce(ca)	
Desert Center	147.030	+	KA6GBJ	o	
Indio	146.025	+	NR6P	oer107.2	CVARC
Lake Elsinore	146.760	-	N6UKR	por103.5	
Lake Elsinore	146.760	-	WB6NLU	o136.5	
Moreno Valley	146.655	-	N6NYZ	o(ca) 103.5	MVARA
Palm Springs	145.480	-	N6IZH	oae91.5	
Pine Cove	145.420	-	N6BAE	oer88.5	HemetRA
Pine Cove	147.015	+	WA6MPU	c	
Ramona	145.300	-	WA6QQW	o	ROARS
Rancho Mirage	146.940	-	W6QQA	oe	Dsrt RATS
Riverside	146.880	-	W6TJ	oer(ca) 146.2	RCARA
Santa Rosa Mtn	145.340	-	WB6MMA	cr	ANZA RC
Toro Peak	147.990	-	W6JAM	cl	DR0NK
Wildomar	146.790	-	WB6CUB	o(ca) 100.0	
SAN BERNARDINO COUNTY					
Barstow	146.970	-	N6WNL	oa	
Barstow	147.030	+	WD6BNG	o(ca)er	
Big Bear	145.180	-	W6MPH	o(ca)100	W6MPH
Big Bear	145.260	-	AB6OQ	o(ca)e 103.5	BBARC
Big Bear	147.330	+	W6ZJU	oal	
Big Bear	147.460	146.505	WB6PFW	o	
Big Bear	147.645	-	KC6OKB	o103.5	
Crestline	146.850	-	W6JBT	oe	CBARC
Crestline	147.945	-	WA6IKH	orl123.0	
Cucamonga	145.320	-	KB6MQQ	o110.9	
Cucamonga	145.480	-	N6VQL	o	
Flash II	147.180	+	WA6TST	oer	Brstw ARC
Heaps Peak	145.240	-	W6FZV	oe	Arwhd RG
Hesperia	147.300	+	KG6PD	Anti-PL 123oe	HARS
Keller Peak	146.985	-	WB6RSD	oe	KPRA/MARA
Loma Linda	147.735	-	W6FZV	o(ca)e 118.8	LLU ARC
Ludlow	147.885	-	WA6MTZ	oel	
Mt Baldy	147.990	-	KA6NCR	c(ca)	RlyRptCib
Newberry Spgs	146.700	-	WA6MTZ	oel	
Onyx Peak	146.820	-	W6FNO	oel	Edgwd ARS
Phelan	147.150	+	N6LXX	c(ca)	
Running Sprgs	145.120	-	WB6ZIR	yol	IETS
Running Sprgs	146.910	-	KJ6B	oe anti- 107.2	RSRG
San Bernrdino	146.670	-	WA6HYQ	o123	
Table Mtn	145.280	-	WB6TZS	oel	GldstnARC
Trona	146.970	-	WB6LYB	o	

110 144-148 MHz

CALIFORNIA

Location	Output	Input	Call	Notes	Sponsor
Twentynine Palms	147.060	+	W6IF	oe136.5	MBRG
Upland	147.300	+	WB6QHB	o(ca)e 123	
Victorville	145.220	-	N6SLD	o114.8	N6SLD
Victorville	146.115	+	KA6CYD	o156.7	
Victorville	146.940	-	WA6EFW	oe(ca) 91.5	
Victorville	147.120	+	WA6EFW	oa	
Victorville	147.705	-	WA6WWB	o136.5	
Yucaipa	147.975	-	KB6NE	o(ca)e	YARC
Yucca Valley	146.790	-	W6BA	oe(ca) 136.5	MBRG
Yucca Valley	147.645	-	KC6YLK	o136.5	
SAN DIEGO COUNTY					
Boulder Mtn	147.300	+	KB7VE	o(ca)e 103.5	Poway ARS
Chula Vista	147.060	+	W6TIE	o(ca) 127.3	Hltop ARC
Clairemont	147.420	146.475	WB6FZC	c(ca)	SD DX Clb
Coronado	147.180	+	W6MLI	o(ca)ze 110.9	CP ARES
Cuyamaca Peak	147.195	+	WD6APP	or114.8	SD RACES
El Cajon	145.180	-	KA6KTA	c	
Escondido	146.880	-	N6ATQ	o(ca)e 114.8	EARS
Fallbrook	146.175	+	WA6IPD	o107.2	PalRC
La Jolla	146.085	+	K6OPY	c	LJ DX Asn
Lyons Peak	146.265	+	W6SS	oe	SANDRA
Lyons Peak	147.195	+	WD6APP	cr	SD RACES
Monument Peak	147.210	+	KB6BEM	o107.2	SoBayRG
Monument Peak	147.240	+	KA6DAC	oel(ca) 103.5	ECRA
Mt Laguna	147.150	+	WB6WLV	o	SANDRA
Mt Otay	145.360	-	WB6CYT	oAX.25	
Mt Otay	146.640	-	N6iCC	oe107.2	SANDRA
Mt Otay	146.910	-	KB6BEM	oel(ca) 107.2	SoBayRG
Mt Otay	146.925	-	KA1CHV	o100.0	W1CDM
Mt Otay	147.210	+	KB6BEM	o107.2	SoBayRG
Mt Otay	147.990	-	W6JAM	cl	DRØNK
Mt Woodson	147.195	+	WD6APP	or203.5	SD RACES
Mt Woodson	147.990	-	W6JAM	cl	DRØNK
Palomar Mtn	145.440	-	W1CDM	oe107.2	SBRG
Palomar Mtn	146.700	-	W6NWX	y	Palomar RC
Palomar Mtn	146.730	-	W6NWX	oe107.2	Palomar RC
Palomar Mtn	147.030	+	K6RIF	oe103.5	ECRA
Palomar Mtn	147.075	+	W6NWX	o107.2	Palomar RC
Palomar Mtn	147.130	+	KA6UAI	o107.2	
Paradise Hills	146.610	-	N6ZHN	oel107.2	Crest RC
Point Loma	145.380	-	N6LWO	o(ca)e 107.2	PLARC
Point Loma	147.990	-	W6JAM	cl	DRØNK
San Clem Isl	147.195	+	WD6APP	creSUN	SD RACES

144-148 MHz 111
CALIFORNIA

Location	Output	Input	Call	Notes	Sponsor
San Diego	145.120	-	N6CKH	o107.2	
San Diego	145.320	-	WD6APP	o107.2	
San Diego	146.160	+	W6SS	o91.5	
San Diego	146.670	-	N6QWD	c(ca)l	
San Diego	147.705	-	WD6APP	cre	
San Diego	147.855	-	WA6ZMZ	o(ca)l	
San Diego	147.885	-	WA6AIL	o(ca)z 107.2	SANDRA
San Diego	147.945	-	N6WYF	o107.2	
Santee	146.790	-	WA6BGS	o	EICjn ARC
Skyline Hills	145.480	-	WA6EEH	o127.3	
Spring Valley	147.915	-	K6GHM	o(ca)e 107.2	
Sun City	146.700	-	KB6SSB	o	
Vista	145.280	-	WD6FCG	o(ca)	55 ARG
Vista	146.970	-	K6YUH	o(ca)	97 RG
SAN LUIS OBISPO COUNTY					
Cambria	146.620	-	N6LYF	oe	BCMA
Cambria	147.270	+	KC6TOX	o	
Cuesta Peak	146.800	-	WB6FMC	oe	CCARS
Nipomo	147.210	+	WB6IYY	oe	BCMA
Paso Robles	146.880	-	W6YDZ	o	PsoRbIRpt
Templeton	146.980	-	W6YDZ	oe	NSLCC
SANTA BARBARA COUNTY					
Arroyo Grande	145.350	-	WB6BGK	oe(ca) 141.3	LMC ARC
Arroyo Grande	146.670	-	N6RAN	o(ca)e	BCMA
Broadcast Peak	147.000	+	N6ZF	oe131.8	RACES
Carpinteria	145.200	-	WA6DQK	o131.8	
Lompoc	145.120	-	WB6QEV	oe100.0	W Lnk Asn
Lompoc	145.420	-	WA6YZV	o(ca)e	Missn ARC
Lompoc	147.120	+	WA6VPL	o(ca)	LompocARC
Santa Barbara	145.240	-	N6AJA	ep131.8	SBARC
Santa Barbara	145.480	-	W6RFU	o136.5	UCSB
Santa Barbara	146.790	-	K6TZ	oaer 131.8	SBARC
Santa Barbara	147.945	-	WA6JFM	oae 131.8	Gbrltr RA
Santa Maria	145.140	-	WA6ARG	oeSUN 103.5	
Santa Maria	146.640	-	N6UE	ep	SAT ARC
Santa Maria	146.940	-	WB6IYY	oe	BCMA
Santa Maria	147.915	-	WA6VNO	op103.5	
Santa Ynez Peak	145.180	-	WB6RDV	oe131.8	VlyTelcom
Solvang	146.895	-	N6JNS	oe	
Solvang	147.210	+	WA6BRW	o	
VENTURA COUNTY					
Camarillo	145.280	-	WA2VNT	o	
Camarillo	147.150	+	WA6LBS	oe	
Ojai	145.400	-	N6FL	oe-SUN	
Oxnard	146.970	-	WB6YQN	o(ca)e	LPMG
Simi Valley	146.640	-	WA6FGK	o127.3	
Simi Valley	147.930	-	WB6WEY	oe(ca)z	SVRA

112 144-148 MHz

CALIFORNIA-COLORADO

Location	Output	Input	Call	Notes	Sponsor
				127.3	
South Mtn	146.985	-	WB6ZTX	oer103.5	SMRA
Sulphur Mtn	146.880	-	WA6ZTT	oel(ca)	SMRA
				127.3	
Thousand Oaks	145.320	-	WD8RCL	oe(ca)	
Thousand Oaks	146.670	-	N6JMI	oe127.3	Bozo ARN
Thousand Oaks	146.850	-	WB6CHI	oelz(ca)	TORAG
				94.8	
Thousand Oaks	147.885	-	N6JMI	o(ca)ze	Bozo ARN
				127.3	
Ventura	147.765	-	WB6ZTW	oer103.5	SMRA
Ventura	147.975	-	N6AHI	o(ca)ze	ChnllsIRG
				110.9	
Ventura Harbor	146.655	-	N6QOL	oe131.8	
COLORADO					
STATEWIDE					
Statewide	145.190	-		t tt SNP	
Statewide	145.205	-		t tt SNP	
Statewide	146.775	-		t tt SNP	
Statewide	146.835	-	EMERG	p	
Statewide	146.865	-	EMERG	p	
Statewide	147.165	+		t tt SNP	
Statewide	147.315	+		t tt SNP	
BOULDER					
Boulder	145.460	-	N0GII	ox(ca)	CoRptAssn
Boulder	146.610	-	N0PM	o	N0PM
Boulder	146.700	-	W0DK	oe	BoulDrARC
Boulder	146.730	-	K2NA	oa	SatMrngBG
Boulder	146.760	-	W0IA	ox	RkyMtVHFS
Boulder	147.030	+	WB2CBU	t	B.U.G.
Nederland	146.745	-	A18Z	o	Pk-PkRptG
COLORADO SPRINGS					
Colorado Springs	145.130	-	NN0A	o	Colo Conn
Colorado Springs	145.160	-	WD0FVV	o(l2)	CoRptAssn
Colorado Springs	145.265	-	WA0ZTI	o	PikePkFMA
Colorado Springs	145.310	-	W0LKD	c	W0LKD
Colorado Springs	146.970	-	KE0JEA	oaelx	PikePkFMA
Colorado Springs	147.030	+	WA0KXO	c(ca)	CheyMtARC
Colorado Springs	147.105	+	N0KG	c	N0DG
Colorado Springs	147.135	+	KB0NN	o(ca)e	KB0NN
Colorado Springs	147.180	+	K0IRP	o	K0IRP
Colorado Springs	147.345	+	N0CAM	c(ca)(l9)	CMRG
Colorado Springs	147.390	+	WB0TIB	o	KE9S
Ellicott	146.685	-	KF0JY	o	KF0JY
Monument	223.920	222.320	W6LVW	oa	W.I.N.O.
Teller County	147.015	+	NX0G	c t	Mtn ARC
Woodland Park	146.820	-	NX0G	o	Mtn ARC
DENVER					
Denver	145.145	-	WA1JHK	o(ca)exz	CoRptAssn
Denver	145.220	-	WN0EHE	o(ca)z	RckyMtnRL
Denver	145.250	-	KE0SJ	oa	MileHi RG
Denver	145.280	-	N0CFM	o(l4)x	IntrMtnRG

COLORADO

Location	Output	Input	Call	Notes	Sponsor
Denver	145.310	-	KDØRW	o(11)	Colo Conn
Denver	145.355	-	NNØA	ox(11)	Colo Conn
Denver	145.385	-	WAØUCQ	o	FrntierRG
Denver	145.430	-	WØLGF	o	RckyMtnRL
Denver	145.475	-	NØCFM	oa(14)	IntrMtnRG
Denver	145.490	-	WØTX	o	Denver RC
Denver	146.640	-	WAØKBT	o(ca)	Denver RL
Denver	146.670	-	KEØSJ	oex	CstlRckRG
Denver	146.715	-	NØJXN	o	EvrgrnARS
Denver	146.805	-	KQØJ	o(18)	SARES
Denver	146.880	-	KØCGP	oa	Denver RL
Denver	146.940	-	WUØN	oxeWx	RckyMtnRL
Denver	146.985	-	WØGW	oe	RADOPS EJ
Denver	147.045	+	KØML	t	KØML
Denver	147.060	+	WBØLGC	t	WBØLGC
Denver	147.120	+	KDØODE	oe	AurRptAsn
Denver	147.150	+	WDØHNQ	oae	AurRptAsn
Denver	147.210	+	WDØE	t(ca)	Grndstar
Denver	147.225	+	WDØFVV	o(ca)e (12)xz	CoRptAssn
Denver	147.255	+	WØIYY	o(ca)	FrostyARC
Denver	147.300	+	KØLF	wr	RACES
Denver	147.330	+	WØTX	o	Denver RC
Denver	147.375	+	WØHE	o(ca)x	CommCtyRC
Denver	147.690	-	KØJUP	o(ca) 123.0	HiPointRA
DURANGO					
Durango	146.670	-	KKØL	oaex	DurangoRC
Durango	146.700	-	NØGIO	oe	DurangoRC
EAST CENTRAL					
Cheyenne Wells	147.075	+	KAØSJP	oa	KAØJSP
Genoa	146.895	-	WAØDGJ	o	WAØDGJ
Genoa	147.060	+	WØDGM	o	BigSndyRC
ESTES PARK					
Estes Park	146.685	-	NØFGT	o	EstesVyRC
FORT COLLINS					
Fort Collins	145.115	-	NØDZA	oex 100.0	NoColoARC
Fort Collins	147.360	+	WØQEY	oz(ca) 100.0	CSU ARC
Windsor	146.850	-	WØUPS	ox	NoColoARC
GRAND JUNCTION					
Cedaredge	146.790	-	WØSSJ	oe	DltaCtyRC
Grand Junction	146.790	-	NØMBJ	o	NØMBJ
Grand Junction	146.820	-	KBØNF	ox(13) 107.2	GMRS
Grand Junction	146.850	-	WAØGAG	o	WAØGAG
Grand Junction	146.940	-	WØRRZ	o(ca)	WSRC
GREELEY					
Greeley	147.000	+	KAØTTH	o(ca)z	Weld ARS
LONGMONT					
Longmont	147.270	+	WBØZ	oa	WBØZ
LOVELAND					

114 144-148 MHz

COLORADO

Location	Output	Input	Call	Notes	Sponsor
Loveland	147.195	+	NØHMV	oae	LovlandRA
NORTH CENTRAL					
Empire	145.370	-	KAØIWE	o	CCARS
Kremmling	147.075	+	KQØJ	o(18)	SARES
Kremmling	147.285	+	NØGBJ	o	KRA
Livermore	146.625	-	WØIPT	o	LivrMorRA
NORTHEAST					
Akron	145.400	-	NNØA	ox(11)	Colo Conn
Fort Morgan	147.240	+	NØEON	oae	PitVlyARC
Holyoke	146.955	-	KAØWKG	o	PCARC
Sterling	145.175	-	WØLHA	o	WØLHA
Sterling	146.910	-	WDØHDR	o	HPARC
Wray	146.790	-	KØLMD	o	WH
NORTHWEST					
Craig	146.970	-	KØIQA	o	KØIQA
Meeker	146.730	-	WBØNOH	o	MagMtn RA
Steamboat Springs	147.210	+	KCØZQ	ox	StmbtARC
PUEBLO					
Canon City	147.090	+	WDØEKR	oe	WDØEKR
Canon City	147.210	+	WDØEKR	o	RylGrgHC
Pueblo	145.115	-	NDØQ	oe	Pueblo HC
Pueblo	146.790	-	NDØQ	o	Pueblo HC
Pueblo	146.880	-	NDØQ	ox(17)	Pueblo HC
Pueblo	147.000	+	NEØZ	o	SlvrTrARS
SOUTH CENTRAL					
Cripple Creek	145.460	-	WBØWDF	o	WBØWDF
Salida	147.285	+	KDØRW	ox(11)	Colo Conn
Walsenburg	146.730	-	NØBDK	oae(17)	RBRA
SOUTHEAST					
La Junta	146.700	-	WØKEV	o	WØKEV
Lamar	146.610	-	WAØVOG	o	WAØVOG
Lamar	147.150	+	WBØHBJ	o	WBØHBJ
Springfield	146.640	-	NØPAZ	o	NØPAZ
SOUTHWEST					
Norwood	146.640	-	NDØE	ox	N Mtn ARC
Pagosa Springs	146.610	-	NØJSP	oa	DurangoRC
WEST CENTRAL					
Aspen	146.670	-	KØCL	oae(13)	SCARC
Aspen	146.700	-	KØCL	oy	SCARC
Aspen	147.300	+	KAØDOE	o	KAØDOE
Buena Vista	146.745	-	WØLSD	o	WØLSD
Dillon	146.700	-	WBØQMR	oa	WBØQMR
Dillon	146.790	-	NNØA	ox(11)	Colo Conn
Glenwood Springs	146.880	-	KØCL	o 107.2 aex(13)	SCRC
Gunnison	147.120	+	WAØTOJ	o	GunVlyARC
Hartsel	147.360	+	NØCAM	ox(ca)(19)	CMRG
Leadville	145.445	-	KDØWT	ox(11)	Colo Conn
Montrose	145.145	-	NØMBJ	ox(13) 107.2	GMRUS
Montrose	146.910	-	NXØQ	o	NXØQ
Montrose	147.150	+	NXØQ	o(ca)	NXØQ
Rifle	146.985	-	KDØRW	oe(11)	Colo Conn

144-148 MHz 115
COLORADO-CONNECTICUT

<i>Location</i>	<i>Output</i>	<i>Input</i>	<i>Call</i>	<i>Notes</i>	<i>Sponsor</i>
Vail	146.610	-	W0KEA	oax	ECHO
Winter Park	146.820	-	WB4JQQ	oa	GrndCtyRA
CONNECTICUT					
FAIRFIELD COUNTY					
Bridgeport	146.895	-	WA1JTB	oae	CAFM
Danbury	147.120	+	K1LOM	o(ca)e	PVRA
Fairfield	146.625	-	WB1CQO	oaelrz	FRFLD ARA
Monroe	146.835	-	W1BHZ	oae	CAFM
New Canaan	146.475	147.475	K1DR	aeylz (100.0)	FRFLD FMA
Norwalk	147.390	+	KA1OF	oaez	G.NRWLKARC
Stamford	146.655	-	WA1RSD	oaez	SARA/FOT
Wilton	145.230	-	WB1CKU	o	
HARTFORD COUNTY					
#Bloomfield	145.430	-	N1DKM	o	N1DKM
#Glastonbury	147.285	+	K1SSO	oer	GBYCVLPRP
Berlin	147.135	+	WA1LOB		WA1LOB
Bloomfield	146.820	-	W1CWA	oe	BARC
Bristol	146.685	-	W1GNS	oser	CHPNS RA
Bristol	146.880	-	K1DFS	oaelz	ICRC
Burlington	147.150	+	WA1UQC	ael	ICRC
East Hartland	145.230	-	K1YON	o	HartlandCD
Glastonbury	147.090	+	W1EDH	oe	MDLSX ARS
Hartford	145.230	-	WA1YQB	o	WA1YQB
Hartford	146.640	-	N1ABL	o(ca)ez	PVRA
Hartford	146.745	-	N1AF	o	N1AF
Newington	145.450	-	W1AW	o(ca)el	N.A.R.L.
Rocky Hill	145.270	-	WB1EXV	oaelz	WB1EXV
Wethersfield	145.350	-	KA1BQO	oaept	KA1BQO
LITCHFIELD COUNTY					
Barkhamsted	147.270	+	AA1U	oe	BRKHSTDCD
Bethlehem	146.955	-	NF1E	oy(77.0)	CT ATV SOC
Litchfield	147.285	+	WB1CEI	oe	WB1CEI
Torrington	146.850	-	KJ1M	o(ca)e	PVRA
Torrington	147.240	+	W1DND	oae	TRNGTN CD
Winstead	147.330	+	W1EOO	oae	CD
MIDDLESEX COUNTY					
Killingworth	145.290	-	W1BCG	oaelr	Shrln ARC
Old Saybrook	146.775	-	W1BCG	ol	SHRLN ARC
NEW HAVEN COUNTY					
#Guilford	147.345	+	KM1R	er(110.9)	GUILFD CD
Ansonia	146.985	-	KD1BD	oa	VLY ARA
Meriden	145.490	-	N1FQF		N1FQF
Milford	146.925	-	WB1GTW	oae	MILFRD ARA
Milford	147.225	+	WA1YQE	oae	WA1YQE
Naugatuck	147.180	+	WA1NQP	oe	PVRA
Orange	147.285	+	K1ACD	oa	K1ACD
Prospect	147.315	+	N1ADE	o(ca)ez	AREA
Wallingford	147.360	+	W1KKF	oae	WLNGFD RA
West Haven	146.610	-	W1GB	o(ca)e	SC CT ARA
West Haven	147.255	+	WA1TAS	oey	SC CT ARA
West Haven	147.505	146.505	N1DCS	ot(ca)e	W HVN ARA

116 144-148 MHz

CONNECTICUT-DISTRICT OF COLUMBIA

Location	Output	Input	Call	Notes	Sponsor
NEW LONDON COUNTY					
#East Haddam	147.015	+	K1IKE	o	K1IKE
Gales Ferry	146.865	-	W1LW	o(ca) (156.7)	W1LW
Groton	146.670	-	WA1PQB	o	SCRAMS
Lebanon	147.300	+	KA1HR	oae	NATCHG ARA
New London	146.970	-	K1YJG	o(ca)	SCRAMS
Norwich	146.730	-	NE1A	o	RANSON
Norwich	147.060	+	W1FAI	o	RANSON
TOLLAND COUNTY					
#Tolland	146.415	147.415	KA1JY	otIRA Exp pkt	NETCPA
Bolton	147.330	+	K1CBJ	o	K1CBJ
Coventry	147.375	+	K1JCL	(ca)elz	K1JCL
Hebron	145.270	-	K1PTI	o	
Hebron	145.470	-	K1PTI	o	HEBRON CP
Somers	147.000	+	KA1BLV	oae	MTARA
Tolland	145.330	-	WB1GIC	oaelz	WB1GIC
Tolland	147.045	+	W1TUW	oa	W1TUW
Vernon	145.110	-	W1BYN	oae	BEARS-Man
Vernon	145.410	-	WA1NXG	oel	+KA1ERB
Vernon	146.790	-	WA1KGQ	o(ca)e	PVRA
WINDOM COUNTY					
Killingly	147.225	+	K1MUJ	oe	E CT ARA

DELAWARE

ALL - TMARC AREAS

All	145.170	-		Rptr Test Pair	
DOVER					
Dover	146.970	-	W3HZW	o	KentCoARC
Dover	147.195	+	W3HZW	oa	KentCoARC
SOUTH					
Delmar	146.925	-	K3NOQ	oerz	PROS
Millsboro	147.075	+	K3JL	oe(ca) Z-911	SussexARA
Seaford	145.210	-	KV3D	oa	KV3D
WILMINGTON					
Newark	146.700	-	WA3QPX	oe	Del RA
Newark	146.955	-	WB3JTK	oaez	DVARS
Wilmington	146.730	-	WA3QPX	oe	Del RA
Wilmington	147.225	+	K3WAJ	o(ca)l	K3WAJ

DISTRICT OF COLUMBIA

ALL - TMARC AREAS

All	145.170	-		Rptr Test Pair	
WASHINGTON DC					
Adelphi MD	145.370	-	WB3FRW	oea-*537	HDL ARC
Alexandria VA	146.655	-	WD4PDP	oa	MtVrnARC
Alexandria VA	147.315	+	W4HFH	ol	Alex RC
Alexandria VA	147.315	449.600	W4HFH	ol	Alex RC
Arlington VA	145.150	-	WB4MJF	ot	WB4MJF

DISTRICT OF COLUMBIA-FLORIDA

Location	Output	Input	Call	Notes	Sponsor
Arlington VA	147.045	+	WA4YVM	oe	WA4YVM
Arlington, VA	145.470	-	WB4MJF	o	R&R RG
Ashton MD	147.000	-	K3WX	o(ca)ex	K3WX/ARCS
Bethesda MD	145.290	-	K3YGG	oel	NIHRAC
Cheltenham MD	147.150	+	W3PT	oe	SMARC
Cheverly MD	146.610	-	KD3VR	o(ca)	GMRA
College Pk MD	145.490	-	W3EAX	o(ca)z- *911	UofMd ARA
Fairfax VA	146.790	-	W4LBL	o(ca)elrz	NVFMA
Fairfax VA	146.790	222.500	W4LBL	o(ca)elrz	NVFMA
Greenbelt MD	146.835	-	WA3NAN	oe	GoddardRC
Greenbelt MD	146.880	-	K3GXF	o	GMRA
Jessup MD	146.760	223.160	WA3DZD	ol	MFMA
Jessup MD	146.760	449.000	WA3DZD	ol	MFMA
Jessup, MD	146.760	-	WA3DZD	olx	MFMA
Manassas VA	146.970	-	WA4FPM	o(ca)elz- *911	OVHARC
McLean VA	147.210	+	WD4IWG	o(ca)e	AMRAD
New Carltm MD	145.230	-	N3EZD	o 110.9	CMARC
Potomac MD	147.270	+	K4IWF	o	K4IWF
Rockville MD	145.250	-	W3RCN	oe	PARCARA
Rockville MD	145.450	-	KC3NG	o(ca)	MADRAS
Rockville MD	146.955	-	KZ3F	oe	MARC
Silver Spg MD	147.180	+	KA3LAO	o(ca)lr	Tri-Co ARC
Silver Spg MD	147.225	+	WB3GXW	o(ca)l 156.7	+KA3HGB
Tysons Cor VA	146.910	-	W4XG	o(ca)	NVFMA
Vienna VA	146.685	-	K4HTA	oe	VWS
Waldorf, MD	145.350	-	KA3TQD	oelx(ca) 156.7	XTRA104RC
Washington	145.110	-	W3EIL	e(ca)zye	CCARS
Washington	145.190	-	W3DOS	o	DOSARC
Washington DC	146.760	-	WA3DZD	olx	MFMA
Washington DC	147.360	+	N3AGB	o	AixBellIRA
Woodbridge VA	147.240	+	WB4FQR	o	WWI

FLORIDA

CENTRAL

Altamonte Sprngs	147.195	+	W0RAO	o1Ater	LMARS
Altamonte Sprngs	147.285	+	W0RAO	o1Ater	LMARS
Apopka	147.015	+	N4UMB	t(ca)	OARC
Casselberry	147.225	+	W4ZCT	o	QCWA
Clermont	147.180	+	W4JYE	o 3A	W4JYE
Deltona	147.045	+	KC4CBQ	o1Aae	KC4CBQ
Eustis	145.290	-	K4ISH	ot(ca)er	K4ISH
Leesburg	145.390	-	KJ4AN	o3A(ca)el	KJ4AN
Orlando	145.110	-	KC4NEQ	t(ca)	OARC
Orlando	145.350	-	AI4U	3A	AI4U
Orlando	146.640	-	WB4TCW	o(ca)er	UCF RC
Orlando	146.700	-	W4OHL	ot(ca)e	W4OHL
Orlando	146.730	-	KB4RTG	o1Aer	ARES/RACES
Orlando	146.760	-	KD4JL	t(ca)e	OARC
Orlando	146.820	-	WA4OPA	t(ca)	OARC

118 144-148 MHz

FLORIDA

<i>Location</i>	<i>Output</i>	<i>Input</i>	<i>Call</i>	<i>Notes</i>	<i>Sponsor</i>
Orlando	146.925	-	N4JWX	o(ca)e	N4JWX
Orlando	147.090	+	K4XI	oe	CFDXA
Orlando	147.120	+	KC4CB	otzael	KC4CB
Orlando	147.300	+	WA4ABQ	oa	W-D-W ARC
Orlando	147.390	+	W4PAO	o(ca)e	Bah Shr ARC
St Cloud	145.150	-	KA8ANQ	oar	OCRA
St Cloud	146.790	-	KA8ANQ	o(ca)er	OCRA
Tavares	147.255	+	K4FC	o(ca)er	LARA
Winter Park	147.060	+	KB4USW	oel	CFRA
DEEP SOUTH					
Cudjoe Key	147.060	+	K3ML	oe	K3ML
EAST CENTRAL					
Chuluota	147.165	+	N4JCW	c1A(ca)	N4JCW
Cocoa	145.190	-	N4LEM	or	N4LEM
Cocoa	147.030	+	W4REN	or	W4REN
Cocoa	147.360	+	N4LEM	or	N4LEM
Cocoa Beach	145.370	-	W4NLX	o(ca)ez	IRARC
Cocoa Beach	146.880	-	W4NLX	oez	IRARC
Melbourne	145.310	-	KD4KOB	o(ca)l	KD4KOB
Melbourne	145.430	-	W4KYG	ot(ca) biel	W4KYG
Melbourne	145.470	-	WA4VME	1Bae	HARC
Melbourne	146.610	-	W4BWS	o(ca)e	PCARS
Melbourne	146.850	-	W4BWS	o(ca)e	PCARS
Melbourne	147.105	+	KC4YEK	oae	KC4YEK
Merritt Island	146.940	-	K4GCC	o(ca)r	K4GCC
Mlbrn/Palm Bay	147.000	-	K4YWC	1B(ca)	K4YWC
Palm Bay	145.170	-	WA4VME	o1Bae	Harris ARC
Palm Bay	146.745	-	K4YWC	tp(ca)e	K4YWC
Rockledge	147.135	+	WD4NQK	oer	BrevardCoCD
Titusville	145.490	-	K4SJC	oper	TARC
Titusville	146.670	-	W0LRC	o(ca)e	W0LRC
Titusville	146.910	-	K4SJC	ot(ca)er	TARC
Titusville	146.970	-	KC4UFI	or	TARC
Titusville	147.075	+	WB4LOE	or	WB4LOE
NORTH					
Marianna	146.670	-	W4BKD	oa	Chipola ARC
NORTH CENTRAL					
Archer	147.105	+	K3YAN	tc	K3YAN
Boys' Ranch	146.940	-	WB4PHT	o	ShrfBysRnch
Bunnell	145.270	-	W1YT	oa	Fcty CD
Deland	145.230	-	KE8MR	oae	KE8MR
Deland	147.240	+	W2DU	oer	VCEM
Deland	147.315	+	N4GMU	o(ca) er911	WVARS
Fanning Springs	147.345	+	KB8BSO	o1Z	KB8BSO
Gainesville	146.790	-	WB4IJR	o	SFCC
Gainesville	146.820	-	K4DPZ	oat	GARS
Gainesville	146.910	-	W4DFU	oar1911	GARC
Gainesville	146.985	-	K4DPZ	oar	GARS
Gainesville	147.375	+	KB4HF	oe	KB4HF
High Springs	145.470	-	WB4JEM	ot(ca)e	WB4JEM
Hiwes	146.745	-	KJ4ZI	ot(ca)e	KJ4ZI

Location	Output	Input	Call	Notes	Sponsor
Lake City	145.490	-	WA4ZFK	oz(ca)er	CARS
Lake City	147.150	+	WA4ZFK	or	CARS
Macclenny	147.030	+	WB4YVK	(ca)e	WB4YVK
Ocala	145.130	-	N4NWN	oe	N4NWN
Ocala	146.610	-	K4GSO	oater	SSRC
Ocala	146.775	-	K4OZS	o	SilvSpring
Ocala	146.850	-	N4NWN	oe	N4NWN
Penney Farms	145.110	145.510	N4KOX	aentrz	N4KOX
Perry	146.970	-	W4RTN	ot(ca)e	W4RTN
Starke	145.150	-	NN2S	oer	ARCB
NORTHEAST					
Callahan/Jksnvil	147.000	-	N4PAO	o(ca)el	N4PAO
De Funiak Sprngs	147.270	+	N4KAJ	oel	N4KAJ
Fruit Cove	145.290	-	N4GIH	o(ca)	N4GIH
Jacksonville	145.450	-	KK4ZE	o(ca)l	MARC
Jacksonville	146.610	-	WB4DHI	o	WB4DHI
Jacksonville	146.760	-	W4IZ	o(ca)erlz	Jax Range
Jacksonville	146.805	-	KK4BD	oe(ca)	KK4BD
Jacksonville	146.880	-	W4IZ	o(ca)elrz	Jax Range
Jacksonville	146.925	-	KK4ZE	o(ca)l	MARC
Jacksonville	146.955	-	AA4QI	oae	Tele Pion
Jacksonville	147.075	+	N4KWC	o(ca)	Jax Range
Jacksonville	147.120	+	WD4AOG	ota	WD4AOG
Jacksonville	147.180	+	KB4CKC	o(ca)e	KB4CKC
Jacksonville	147.330	+	N4KWC	o(ca)rzi	Jax Range
Jacksonville Bch	145.350	-	WU4R	o(ca)e	BARS
Orange Park	146.670	-	WB4CGD	otae	OPARC
San Mateo/Palatka	147.060	+	KA4ZSR	o(ca)er	PARA
St Augustine	145.170	-	AB4EY	o1Baer	AB4EY
St Augustine	145.210	-	KI4MZ	oer	StJCo SO
NORTHEAST/CENTRAL					
Daytona Beach	145.410	-	KA4VQR	oe	BrvSier CLB
Daytona Beach	147.150	+	K4BV	oa	DBARA
Edgewater	145.330	-	K4HML	o(ca)e	ERC
Ormond Beach	146.655	-	N4UJU	tz	N4UJU
Ormond Beach	146.865	-	KE8MR	oae	KE8MR
Ormond Beach	147.270	+	KE8MR	oae	KE8MR
South Daytona	147.210	+	KA4ZIA	o	KA4ZIA
NORTHWEST					
Chipley	146.745	-	WA4ZIM	oa	WCARA
Crestview	145.110	-	WD4PQW	t ttpy aez	WD4PQW
Crestview	146.910	-	KD4GZK	oe	KD4GZK
Crestview	147.360	+	WB4CDR	oa	NO ARC
Eglin AFB	147.120	+	W4NN	o	EARS
Fort Walton Bch	146.790	-	W4ZBB	oa	PARC
Fort Walton Bch	146.880	-	W4MTD	o	W4MTD
Fort Walton Bch	147.000	+	W4RH	oa	PARC
Milton	146.700	-	WF4Y	oer	SRCnty
Niceville	146.730	-	N4KAJ	o(ca)e	TCARC
Niceville	147.225	+	KC4UCB	aeo	KC4UCB
Panama City	145.210	-	W4RYZ	oe	PCARC
Panama City	146.940	-	NK4A	oae	NK4A
Panama City Bch	147.075	+	K4RZB	oer	K4RZB

120 144-148 MHz

FLORIDA

<i>Location</i>	<i>Output</i>	<i>Input</i>	<i>Call</i>	<i>Notes</i>	<i>Sponsor</i>
Panama City Bch	147.390	+	WA6QKN	oae	WA6QKN
Pensacola	145.450	-	WA4ECY	oel	NTTC
Pensacola	146.625	-	AA4W	c	WB8ONY
Pensacola	146.760	-	K4MV	o(ca)er	PFA
Pensacola	146.850	-	WA4MOU	ota	
Quincy	147.165	+	KB4RRT	ot(ca)e	GCARS
Tallahassee	146.655	-	AE4S	t(ca)el	AE4S
Tallahassee	146.910	-	WA4DSW	o	TARS
Tallahassee	147.030	+	WR4Z	o(ca)	WR4Z
White City	145.310	-	WB4UVI	o	WB4UVI
SOUTH					
Boca Raton	145.290	-	WB4QNX	o(ca)	IBM RC
Boca Raton	146.820	-	W4BUG	ot(ca)el	GCARA
Boca Raton	147.255	+	KC4GH	(ca)er	Bca Rat FD
Boynton Beach	147.225	+	NR4P	o1B(ca) erl	MotARC
Cooper City	146.685	-	WA4STJ	o	WA4STJ
Coral Gables	146.760	-	W4SQG	oa	SFFA
Coral Springs	145.110	-	WA4ZLW	oa2Zer	WA4ZLW
Davie	145.210	-	KB4CWA	c	WA4EMJ
Deerfield Beach	147.105	+	N4KS	o(ca)e	NB ARA
Fort Lauderdale	146.910	-	W4AB	t(ca)er	BARC
Fort Lauderdale	147.030	+	WB4MWW	oel	WB4MWW
Hialeah	145.430	-	KA4DFX	o(ca)el tt	KA4DFX
Hollywood	145.170	-	WA4EMJ	ol	WA4EMJ
Hollywood	146.850	-	AA4ED	o((ca)e	WB8ONY
Homestead	146.835	-	W4SVI	o	EARC
Homestead	147.000	-	W4FWV	o(ca)erl	SFFA
Miami	145.130	-	KB4HRW	ot(ca)bi	RC/CUBA/EX
Miami	145.190	-	WD4RXD	o(ca)bi	WD4RXD
Miami	145.210	-	KA4ZAY	o(ca)el	KA4ZAY
Miami	145.230	-	NC4M	ot(ca)el	WA4TCE
Miami	145.310	-	WD4NLG	c(ca)bi	WD4NLG
Miami	145.330	-	KI4ZA	(ca)bi	KC4MXF
Miami	145.490	-	KA4AQQ	otp(ca) biy	KA4AQQ
Miami	146.640	-	WA4JTK	oe	TCARS
Miami	146.730	-	WD4NLG	o(ca)biel	WD4NLG
Miami	146.775	-	KC4GRB	oae t Bi	KC4GRB
Miami	147.015	+	WA4NVW	oe	TelePion
Miami	147.150	+	WB4VEE	oer	ARPSC
Miramar	145.150	-	WD4KYW	otae	WD4KYW
N Ryl Plm Bch	145.310	-	WB4AKH	tt (ca)l	WB4AKH
North Miami	145.410	-	AC4FQ	ott(ca)l	AC4FQ
North Miami Bch	147.060	+	KE4WO	oabler	NMB HS ARC
Palm Bch Grdns	146.715	-	WA2HOD	oer	CPaIFMAasn
Plantation	145.370	-	W2GDG	c	W2GDG
Plantation	146.790	-	WA4LZR	oer	Mot ARC
Pompano Bch	146.610	-	WB4UFA	ot(ca)el	GCARA
Royal Palm Bch	146.835	-	WA2HOC	oaep	WA2HOC
Sunrise	145.270	-	ND4G	o(ca)er	R-D ARC
West Palm Bch	145.250	-	KD4CFU	o bi	KD4CFU
West Palm Bch	146.670	-	WA4HXZ	ot(ca)er	A.R.E.C.

144-148 MHz 121
FLORIDA

Location	Output	Input	Call	Notes	Sponsor
West Palm Bch	146.745	-	WB4FPB	tc(ca)	PBRA
West Palm Bch	146.880	-	WA4HXZ	otta	WA4HXZ
West Palm Bch	146.970	-	KB4IQM	1B(ca)el	KB4IQM
West Palm Bch	147.045	+	KC4TRT	o(ca)erl	PBARS
West Palm Bch	147.165	+	WB4FPB	o(ca) (911 only)	PBRA
West Palm Bch	147.315	+	K4ZRP	o1Ber	Red Cross
West Palm Bch	147.360	+	W4PHL	o(ca)er	PBEM
SOUTH CENTRAL					
Lake Placid	147.045	+	KF4EV	o(ca)e	HCARC
Lake Wales	147.330	+	W4KUM	o	LWRA
Lakeland	146.655	-	N4CHL	t(ca)	PEG
Lakeland	146.685	-	WT4F	oer	LARC
Lakeland	147.375	+	N4KEG	o3A(ca)e	N4KEG
Okeechobee	147.195	+	AB4HT	o(ca)e	OARC
Sebring	145.330	-	KE4PM	ot	APARS
Sebring	146.835	-	K1ZGB	oae	Sebr RG
Sebring	147.270	+	KE4PM	oaer	HCnty EOS
SOUTHEAST					
Fort Pierce	145.450	-	KJ4YF	oae	KJ4YF
Fort Pierce	146.775	-	K4BHW	o(ca)e	SLRA
Fort Pierce	146.865	-	WB4DAQ	6Zae	WB4DAQ
Fort Pierce	146.955	-	AA4PN	o(ca)e	AA4PN
Fort Pierce	147.210	+	KJ4GM	oe	KJ4GM
Jupiter	146.625	-	N4BBZ	o1B(ca)er	JTRG
Lake Park	147.075	+	W4UZJ	o(ca)	W4UZJ
Stuart	145.150	-	WA2TRJ	oer	MCtyPS
Stuart	147.060	146.660	K4NTA	o(ca)l	MCARA
Vero Beach	145.130	-	AB4AZ	ot(ca)e	TCRA
Vero Beach	146.640	-	W4PHJ	o(ca) tt	TCRA
SOUTHWEST					
Cape Coral	147.225	+	W4PJK	o(ca)	W Cst RC
Englewood	146.700	-	WB0GUX	oye	Tele Pion
Englewood	146.775	-	K0DGF	txb	
Englewood	146.940	-	W8KW	ote	W8KW
Fort Myers	146.880	-	WD4CHP	oer	LCEM
Fort Myers	146.955	-	KB6ECH	t	KA0GYF
Fort Myers	147.345	+	WD4PPA	o(ca)e	W. Cst RC
Naples	146.640	-	WA3JGC	o	WA3JGC
Naples	146.670	-	N5KFR	o(ca) er911	ARA SW FL
Naples	147.030	+	WB2WPA	o(ca)erl	CCDEM
Port Charlotte	147.015	+	WX4E	o(ca)e	GRA
Port Charlotte	147.255	+	WA3DUX	otael	WA3DUX
Punta Gorda	146.745	-	K4IB	oar	CharCo CD
Punta Gorda	147.120	+	N4ZNU	ot1b(ca) e tt	N4ZNU
Sanibel	146.790	-	K8CUL	ter	SEM
Venice	145.130	-	WB4NJV	o(ca)	SERC
WEST					
Port St Joe	147.300	+	W4WEB	o(ca)e	W4WEB
WEST CENTRAL					
Bellevue	145.490	-	KJ4AN	o3Z(ca)el	KJ4AN

122 144-148 MHz

FLORIDA

Location	Output	Input	Call	Notes	Sponsor
Bradenton	146.610	-	KC4VA	c	WD4MWJ
Bradenton	146.820	-	K4GG	o(ca)e	Mnt ARC
Bradenton	146.925	-	K4GG	o(ca)er	MntARC
Brandon	147.165	+	WB4BIM	er	BARS
Brooksville	145.370	-	KA2KDP	oel	WD8MVU
Brooksville	146.715	-	WB4EXA	o(ca)er	WB4EXA
Brooksville	147.045	+	W4CF	ctl	FPwr ARC
Chiefland	147.390	+	KB4QQX	oa	DARC
Clearwater	145.110	-	KC4HU	o	KC4HU
Clearwater	145.170	-	N4LIG	oael	N4LIG
Clearwater	145.430	-	W4DPH	ol	CARS
Clearwater	146.895	-	AB4YI	twaerl	AB4YI
Crystal River	147.270	+	W4CF	c(ca)l	Fpwr ARC
Dade City	146.880	-	AA4RU	oer	EPARS
Dunnellon	146.940	-	WD4RJI	oper	WD4RJI
Dunnellon	147.210	+	WV8F	oaerz	WV8F
East Tampa	146.745	-	N4PDB	o(ca)e	N4PDB
Gulfport	147.285	+	WA4FYR	oy	WA4FYR
Holiday	146.700	-	KM4MU	cel	WB80NY
Holiday	147.150	+	WB80NY	otwaerl	WB80NY
Hudson	146.805	-	K4FRQ	o1Z	K4EAB
Land O' Lakes	145.330	-	WA4GDN	oe	GCARC
Largo	145.330	-	WD4SCD	op(ca)er	WD4SCD
Largo	146.790	-	WD8MVU	tt cl	WD8MVU
Largo	146.850	-	N4DKN	o	N4DKN
Largo	146.970	-	WB4BZF	oaerl	CARS
Lecanto	146.955	-	KD4FG	oaer	S-H ARC
New Port Richey	146.670	-	WA4GDN	oe	GCARC
New Port Richey	147.015	+	W4OHU	twa	W4OHU
Oldtown	146.700	-	WB4VBY	oa	DARC
Palm Harbor	145.310	-	N4LNM	o(ca)er	531 RG
Pinellas Park	145.450	-	KA4CNP	o	HRA
Plant City	146.985	-	KC4HAZ	or	KC4HAZ
Port Richey	145.350	-	WC2G	o(ca)erl	SARC
Sarasota	146.730	-	WB4NVJ	o(ca)e	SERC
Sarasota	146.910	-	W4IE	otaerl	SARA
Sarasota	147.300	+	KI4ZJ	ottabier	KI4ZJ
Sarasota	147.390	+	N4LML	or	N4LML
Spring Hill	146.625	-	W1MSK	o	W1MSK
Spring Hill	147.195	+	AC4NJ	oa	SHARC
St Petersburg	145.290	-	K9BSL	oe	K9BSL
St Petersburg	145.390	-	KA9RIX	c1A(ca)rl	KA9RIX
St Petersburg	147.000	+	W4CF	tc(ca)l	FPARC
St Petersburg	147.060	+	WA4AKH	o(ca)	SPARC
St Petersburg	147.360	+	N4VMZ	oaelz	MRA
Tampa	145.150	-	KF4ZC	o	KF4ZC
Tampa	145.270	-	KF4ZC	oal	KF4ZC
Tampa	145.410	-	WA4SWC	t	AD3B
Tampa	145.470	-	KC4HAZ	oe	KC4HAZ
Tampa	145.490	-	W4EFK	o	W4EFK
Tampa	146.640	-	WA4SWC	ct	WA4SWC
Tampa	146.760	-	N4UYO	oel	N4UYO
Tampa	146.835	-	K4FTV	o(ca)ebil	TLRC

FLORIDA-GEORGIA

Location	Output	Input	Call	Notes	Sponsor
Tampa	146.865	-	WB4AKA	orl	WB4AKA
Tampa	146.940	-	KC4HAZ	o(ca)erl	KC4HAZ
Tampa	147.075	+	KI4MV	o(ca)	HARS
Tampa	147.105	+	KD4ELV	oa	TBRA
Tampa	147.210	+	WB4UIB	c	Ch 13
Tampa	147.240	+	N4OJU	otae	USF R&E Cib
Tampa	147.345	+	N4COU	c(ca)bi	N4COU
Zephyrhills	145.190	-	WB4UMT	otae	U-A-W ARA
Zephyrhills	145.250	-	WD4LWG	tyb	WD4LWG
Zephyrhills	147.135	+	K4VLD	ote	ZARC

GEORGIA

#Augusta	145.410	-	NA4I	o	
#Forsyth	147.915	-	W4STJ		
#Fort Mtn	145.525	144.625	N4YYD		N4YYD
Adairsville	146.685	-	WD4IWL	o(ca)l	N GA VHF
Albany	145.150	-	W4MM	ol	ALBANY AR
Albany	146.700	-	W4MM	oa	ALBANY AR
Albany	146.730	-	W4MM	o	ALBANY AR
Albany	146.820	-	W4MM	o	ALBANY AR
Albany	147.120	+	W4MM	oPK	
Albany	147.150	+	WB4TFW	o	
Americus	147.270	+	WD4EBB	o	SUMTER CO
Ashburn	147.285	+	WD4EVD	o(ca)	COASTAL
Athens	146.745	-	WA4BKF	o(ca)	ATHENS RA
Athens/Crawfo	147.375	+	K4TQU	o(ca)	K4TQU
Atl/Union City	146.625	-	WA4UPE	o	WA4UPE
Atlanta	145.150	-	W4AQL	oe(ca)z	GEORGIA
Atlanta	145.290	-	K4DRQ	oe	IBM RC
Atlanta	145.350	-	W4DOC	o	ATL RC
Atlanta	145.350	-	W4DOC	o	
Atlanta	146.640	-	WB4QGR	ot	GALVIN RA
Atlanta	146.820	-	W4DOC	oz(ca)	ATL RC
Atlanta	146.970	-	K4CLJ	ot	K4CLJ
Atlanta	147.000	-	WA4NNO	o(ca)	
Atlanta	147.105	+	K4YSB	.oy	
Atlanta	147.195	+	K4JPD	ot	ATLANTA
Atlanta	147.255	+	WD4KDT	oezl(ca)	MET ATL
Atlanta/Airport	147.030	+	W4REI	o	ATLANTA
Atlanta/Bell	145.410	-	W4PME	oez(ca)	MET AT TE
Atlanta/Gpco	147.285	+	WA4VBX	o	GA PWR EM
Atlanta/Marie	146.655	-	N4NFP	oaelRBt- 118.1	BIG SHANT
Atlanta/Marie	147.345	+	N4NEQ	ozlRB(ca) t-118.8	BISRG
Atlanta/Sweat	146.730	-	KD4NC	oIPK	PKT EXPER
Augusta	145.110	-	W4TUN	oa	RICH CTY
Augusta	145.290	-	N4TDL	o	W4HRR
Augusta	145.370	-	AA4UA	oae	AA4UA
Augusta	145.490	-	W4DV	oae	ARC OF AU
Augusta	146.640	-	N4MWQ	oPK	W4LWT
Augusta	146.940	-	KT4N	o	RICHMOND
Augusta	146.985	-	NA4I	oezl(ca)	CSRA REPE

124 144-148 MHz

GEORGIA

<i>Location</i>	<i>Output</i>	<i>Input</i>	<i>Call</i>	<i>Notes</i>	<i>Sponsor</i>
Augusta	147.120	+	NI4S	o(ca)	
Augusta	147.180	+	N4BMA	oy	
Baldwin	147.180	+	WD4NHW	oa	SPARC
Bonaire	147.015	+	KM4DT	o	TECHNICAL
Boston	147.195	+	W4UCJ	oaez	THOMASVIL
Brnswk/Jekyll	145.410	-	KB4PXX	o	WB4PXX
Brunswick	146.730	-	K4TVE	oa	GWYNN CO
Calhoun/Jasper	146.805	+	KC4AQS	oe(ca) IRB	
Carrollton	146.640	-	W4FWD	oezt- 131.8	WEST GEOR
Cartersville	147.015	-	N4GIS	oezRB (ca)	N4GIS
Cedartown	147.120	+	W4CMA	o(ca)	CEDAR VAL
Cheaha Mtn	147.090	+	WB4GNA	o	CCARA
Clarksville	147.120	+	K4HCA	oez(ca)	SARG
Clayton	145.250	-	WA4BLQ	o	
Cleveland/Lon	146.910	-	WB4HIG	oa	GATEWAY
Cochran	145.110	-	N4MXC	oaez	MID GA RA
Columbus	145.310	-	KA4CEK	o	
Columbus	146.610	-	W4CVY	oa	COLUMBUS
Columbus	146.880	-	W4CVY	o	COL ARC
Conyers	145.230	-	WB4JEH	o	
Conyers	146.610	-	WB4JEH	ot-151.4	
Conyers	147.210	+	N4EMM	oe(ca)z	CONYERS
Coolidge	145.170	-	N4JBF		
Cordele	145.490	-	WA4RWS	o	COASTAL
Covington	146.925	-	WA4ASI	oal	
Covington	147.270	+	WA1KMS	o	CARG
Cumming/Sawne	147.150	+	K4BYK	o(ca)l	SAWNEE MT
Dahlonega	146.835	+	N4KHQ	o	GOLD CITY
Dallas	146.850	-	K4DVJ	o(ca)z	
Dallas	146.895	+	WD4LUQ	oeRBt- 77.0	WD4LUQ
Dalton	145.230	-	KE4UJ	oa	DALTON AR
Dalton	147.135	+	N4BZJ	oaezIRB t-100.0	7.135 RPT
Decatur	145.450	-	W4BOC	o	
Douglasville	145.110	-	N4UOX	o(ca)	SWEETWATER
Douglasville	147.360	+	WA4CLC	o	SDCARC
Dublin	147.360	+	WA4HZX	oa	DUBLIN AR
Eastman	145.210	-	K4KEC	oe	HEART
Eatonton	147.090	+	KC4YHM	oaezl	KC4YHM
Elberton	146.625	-	N4UJT	o	BROADRIVE
Ellijay/Talon	146.985	-	W4HHH	oae	W4HHH
Fayetteville	145.210	-	W4PSZ	o(ca)z	RIVERDALE
Fayetteville	146.685	-	K4UWN	o	
Folkston	146.790	-	K4DMK	o	
Forsyth	147.165	+	KB4KIN	o(ca)l	KB4KIN
Gainesville	146.670	-	W4NSO	oz(ca) t-131.8	LANIERLAN
Griffin	145.390	-	K4HYB	o(ca)	
Griffin	146.910	-	K4HYB	o	

GEORGIA

<i>Location</i>	<i>Output</i>	<i>Input</i>	<i>Call</i>	<i>Notes</i>	<i>Sponsor</i>
Hartwell	146.895	-	WA4RBS	oe	HARTWELL
Hinesville	145.470	-	KK4UV	oae	LIBERTY
Irwinton	147.240	+	WB4NFG	o	
Jasper	145.370	-	KB4IZF	oe(ca) IRB	KB4IZF
Jasper	146.700	-	W4OOM	o	PICKENS
Jefferson	147.225	+	KB4ZUN	o	
Jesup	146.670	-	WA4EQL	o	JESUP AM
Jesup	146.925	-	N4PJR	o(ca)	
Jesup/Screven	147.345	+	N4PJR		N4PJR
Jonesboro	145.170	-	WA4DIW	oz	
Jonesboro	145.330	-	WA4OGE	oz	WA4OGE
Juliette	146.805	-	KD4IEZ	ozt-100.0	KD4IEZ
Lafayette	147.375	+	KB4VAK	oa	
Lagrange	147.330	+	WB4BXO	o	
Lavonia	146.715	-	K4NVG	oea(ca) t-100.0	LAVONIA
Lawrenceville	147.075	+	WD4JXR	oz(ca)	GWINNETT
Macon	145.430	-	WB4OLL	o(ca)IRB	WB4OLL
Macon	146.660	-	W4BKM		MACON ARC
Macon	146.895	-	N3SM	oat-123.0	N3SM
Macon	147.060	+	WA4DDI	ot	
Madison	146.865	-	WB4DKY	oa	WB4DKY
Marietta	145.430	-	K4LCI	oz	
Marietta	145.490	-	WA4QPL	o(ca)z	LARC-LOCK
Marietta	146.775	-	N4NFP	oeIRB(ca) t-118.8	BSRG
Marietta	146.880	-	W4IUD	o	KENNEHOOC
Metter	147.045	+	W4TYM	oaez	METTER AM
Midway	147.015	+	KF4UM		LIBERTY
Milledgeville	145.150	-	KF4LT	o(ca)t	KF4LT
Milledgeville	146.700	-	WB4DOJ	oa	MILLEDGEV
Milledgeville	147.135	+	K4FRM	oel	K4FRM
Moultrie	146.790	-	WD4KOW	o	
Newnan	145.130	-	K4SEX	oe(ca)	
Newnan	146.790	-	K4SEX	oe(ca)	
Pembroke	147.075	+	WB4CJB	oa	BEARS
Perry	146.955	-	KB4KIN	o(ca)l	KB4KIN
Perry	147.300	+	AC4MU	oaezRB	MID GA RA
Pine Mt/Hamil	145.190	-	WB4ULJ	o	
Preston	146.985	-	WB4TOV	o	
Quitman	146.880	-	W4FGH	o	
Ringgold	146.715	-	W4ABZ	o	WA4LJU
Rochelle	147.000	-	WB4OQX	oezt- 100.0	WB4OQX
Rocky Top Mtn	146.955	-	K5PRE	o	
Rome	147.300	+	WB4YSV	o	
Rome/Mt Alto	146.940	-	W4VO	oe(ca)	NW GEORGIA
Rossville	145.350	-	W4FGQ	o	
Roswell	147.060	+	N4CLA	o(ca)z	
Sandersville	145.270	-	N4CGV	oa	N4CGV
Savannah	146.700	-	KK4TO	o(ca)z	COASTAL
Savannah	146.880	-	W4HBB	oae	ARC OF SA

126 144-148 MHz

GEORGIA-HAWAII

Location	Output	Input	Call	Notes	Sponsor
Savannah	146.970	-	W4HBB	oae	ARC OF SA
Savannah	147.210	+	KK4TO	o(ca)z	COASTAL
St Marys	146.985	-	KA4UUB	o	
St Simons Isl	147.090	+	KA4CVE	o	
Statesboro	147.105	+	NC4D	o	
Stockbridge	145.310	-	WA4JDR	o	
Stone Mtn	146.760	-	W4BOC	o	
Summerville	147.225	+	KA4LVY	oa	CWCARC
Swainsboro	146.790	-	K4VYX		
Sweat Mt/Mari	145.470	-	N4CLA	o(ca)z	
Thomaston	147.390	+	K4IMK	o	K4IMK
Thomasville	147.060	+	W4UCJ	o	THOMASVIL
Thomson	146.835	-	KC4GSS	oa	THOMSON
Toccoa	147.330	+	KA4DIP	o	TOCCOA AR
Twin City	147.315	+	N4REB		CALVIN CO
Valdosta	145.130	-	KB0Y	ot	
Valdosta	146.760	-	N4ELN	oeRB	VARC
				(ca)t	
Valdosta	147.135	+	KB0Y	o(ca)t	SGRS
Vidalia	146.625	-	KE4ZZ	oa	KE4ZZ
Waleska/Pnlgm	145.270	-	KE4PN	oi	PINE LOG
Warm Springs	146.985	-	KN4FE	oez	N4UER
Warner Robins	146.610	-	WB4BDP	oa	WB4BDP
Warner Robins	146.850	-	WA4QWI	o(ca)	CEN.GA
Watkinsville	147.045	+	N4NFA	o(ca) zRBI	OCONEE AR
Waycross	146.640	-	KD4CEX	oa	WAYCROSS
Waynesboro	145.230	-	WD4COL	o	WD4COL
Wrens	146.775	-	KB4NA	o	THOMSON
Wrightsville	146.940	-	WA4RVB	oaeIRB	WA4RVB

HAWAII

HAWAII

Hilo	145.350	-	NH6BP		NH6BP
Hilo	146.700	-	KH6IAA	o	BIARC
Hualalai	147.160	+	NH6SG	oap	HWARS
Kamuela	145.230	-	KH6PI		HWARS
Kealahou	144.510	+	KH6QR	oe	KH6QR
Kealahou	145.410	-	KH6QR	r	HIARC
Kona	145.170	-	KH6DHG	o	HWARS
Kulani Cone	146.760	-	AH6P	oael	BIARC
Mt Maunaloa	146.820	-	AH6J	oael	BIARC
Naalehu	146.720	-	NH6M	oe	HWARS
Pepeekeo	146.880	-	KH6IAA	oel	BIARC

KAUAI

Hanamaulu	146.660	-	WH6Z	o	GTEARC
Hanamaulu	146.720	-	KH6BFU	oe	Ohaha ARC
Hanamaulu	147.380	+	KH6BFU	oe(ca)	KH6BFU
Kalaheo	146.920	-	KH6S	o	KARC
Kekaha	146.860	-	KH6ENC	o	HANG ARC
Lihue	146.820	-	KH6S	oae	KARC
Lihue	147.040	+	NH6FJ	oer	RACES

HAWAII-IDAHO

<i>Location</i>	<i>Output</i>	<i>Input</i>	<i>Call</i>	<i>Notes</i>	<i>Sponsor</i>
MAUI					
Kahana	147.180	+	AH6GR	ol	AH6GR
Kahului	146.760	-	KH6HHG	oeal	EARC/MAUI
Kula	147.260	+	N6HPQ	oe	N6HPQ
Mt Haleakala	146.940	-	KH6RS	oeal	EARC/MARC
Mt Haleakala	147.020	+	KH6H	oealr	RACES
MOLOKAI					
Kualapuu	145.370	-	W6KAG	o	MARC
OAHU					
Aiea	145.150	-	KH6XP	o	Ohana ARC
Aiea	146.680	-	KH6R	o(ca)	KH6R
Honolulu	144.730	+	KH6BYZ	oael	RAG
Honolulu	145.210	-	KH6KL	op	EARC
Honolulu	145.310	-	KH6AGE	o(ca)	KH6AGE
Honolulu	145.390	-	NH6AQ	cae103.5	NH6AQ
Honolulu	145.490	-	KH6ICX	oe	Kuakini
Honolulu	146.780	-	KH6WO	o	H.A.R.C.
Honolulu	146.840	-	KH6JUJ	oael	RAG
Honolulu	146.880	-	NH6DY	oel	EARC
Honolulu	146.980	-	NH6HC	oeaz	EARC
Honolulu	147.060	+	KH6JCA	oer	RACES
Honolulu	147.080	+	KH6CIZ	oz(ca)	HHRC
Honolulu	147.120	+	KH6JPL	o	EmerRadSv
Honolulu	147.280	+	NH6QZ	oez	NH6QZ
Honolulu	147.300	+	AH6CP	cpel	AH6CP
Honolulu	147.320	+	KH6QX	c	HDXC
Honolulu	147.340	+	KH6CY	o	Ohana ARC
Honolulu	147.360	+	KH6DD	o	HDXC
Kahaluu	147.140	+	KH6BS	o	KH6BS
Kailua	146.640	-	KH6BI	oe	EARC
Kaneohe	145.130	-	NH6MN	cDD	NH6MN
Kaneohe	147.200	+	KH6BFZ	oep(ca)	KH6BFZ
Laie	145.290	-	KH6JDU	oea	BYUH
Leeward Oahu	144.520	144.520	KH6JIW	l	KH6JIW
Maile	146.740	-	NH6PE	oael	WaianaerC
Makakilo	146.600	-	KH6JEO	o	Ohana ARC
Makakilo	147.240	+	KH6JEO	ol	Ohana ARC
Manoa	145.470	-	KH6UH	o	KH6UH
Mililani	147.100	+	KH6CWM	o	KH6CWM
Mililani Town	145.430	-	AH6IM	o	AH6IM
North Shore	146.760	-	KH6FV	oe	EARC
Pearl City	145.190	-	KH6TU	c	KH6TU
Pearl City	147.000	-	KH6HH	sx	KH6HH
Pearl City	147.260	+	KH6JJX	o	KH6JJX
Salt Lake	145.270	-	NH6PW	oa	NH6PW
Wahiawa	146.900	-	AH6IB	o	AH6IB
Wahiawa	146.960	-	KH6JUJ	cel	RAG
Waianaer Mtns	146.800	-	KH6TB	oe	EARC
IDAHO					
EAST					
Griggs	146.940	-	K7ENE	o	MCCD
Howe	146.850	-	WA7FDR	ol	

128 144-148 MHz
IDAHO-ILLINOIS

<i>Location</i>	<i>Output</i>	<i>Input</i>	<i>Call</i>	<i>Notes</i>	<i>Sponsor</i>
Rigby	146.880	-	K7ENE	o	MARA
EAST CENTRAL					
Salmon	146.920	-	WB7SPJ	o	SARC
Salmon	147.360	+	WB7SPJ	Emerg/ eSUN	SARC
IDAHO FALLS					
Idaho Falls	146.640	-	W7QAN	oa	ERARRA
Idaho Falls	146.740	-	W7QAN	o	BCCD
Idaho Falls	147.150	+	WB7CCS	o	WB7CCS
REXBURG					
Rexburg	146.700	-	K7ENE	o	MCCD
SOUTH CENTRAL					
Burley	146.400	+	WA7UHW	oel	ISRA
Jerome	146.060	+	KA7ENV	oe	ISRA
Ketchum	147.180	+	N7EWT/R	o(prop)	N7EWT
Twin Falls	146.160	+	N7GA	oa	ISRA
Ketchum	147.180	+	N7EWT/R	o(prop)	N7EWT
Twin Falls	146.760	-	N7GA/R	o	ISRA MVCh
SOUTHEAST					
Grace	146.800	-	AE7T	o	FCES
Pocatello	147.060	+	N7DN	o	PARC
Pocatello	147.360	+	WA0DYU	o	
SOUTHWEST					
Boise	145.250	-	WA7MXN/R	oa	BCARC
Boise	145.290	-	KE7RL/R	oe	KE7RL
Boise	146.840	-	N7HPX/R	oa	VOIARC
Boise	146.880	-	W7ID/R	oel	W7ZRQ
Boise	146.940	-	W7ZRQ/R	o	ISRA
Boise	147.240	+	N7IYM/R	o	VOIARC
Boise	147.300	+	NU7L/R	oa(prop)	NU7L
Kuna	145.490	-	N7NTY/R	o	N7NTY
Mtn Home	147.340	+	N7OKG/R		E.C.R.A.
Nampa	147.360	+	N7MHE/R	oa	TVRC
Payette	147.120	+	W7OJI/R	o	TVARC
WESTERN					
Cascade	146.620	-	WB7URP/R	ol	VOIARC
ILLINOIS					
BLOOMINGTON					
Bloomington	146.790	-	K9CYW	ola	McL CO ARS
Bloomington	146.940	-	W9AML	oe	CIRC
Bloomington	147.150	+	WD9FTV	oa	Gntl ARC
Normal	147.015	+	NX9M	136.5 (ca)e	McLNCOARG
Odell	145.430	-	KD9F	103.5	
CENTRAL					
Clinton	146.985	-	W9KXN	oa	
Effingham	146.895	-	KF9HS	oe	N9GZL
Greenville	147.165	+	W9KXQ	o(ca)elz	OVARC
Lincoln	145.390	-	N9EZJ	oar	+N9EZJ
Lincoln	147.345	+	KD9WK	or	Lin/Log
Sullivan	146.655	-	W9BIL	o	MARC
Taylorville	146.955	-	K9EHA	o	

Location	Output	Input	Call	Notes	Sponsor
Taylorville	147.240	+	KA9JHW	107.3(ca) eRz	KA9JHW
CHAMPAIGN					
Allerton	147.285	+	K9LOF	146.2	K9LOF
Champaign	146.760	-	K9ISZ	o	TCARC
Ogden	147.195	+	NO9Z	o	
Urbana	147.000	+	WB9OIH	y	EIRG
Urbana	147.060	+	K9CW	oer	CHCOESDA
CHICAGO					
Chicago	145.210	-	K9TJP	o(ca)ela	CEEARS
Chicago	146.670	-	WB9AET	107.2 (ca)lcdz	WAFAR
Chicago	146.730	-	WB9RFQ	107.2(ca) ey	WB9RFQ
Chicago	146.760	-	WA9ORC	107.2(ca)	CFMC
Chicago	146.850	-	WA9DZO	el t	M.A.P.S.
Chicago	146.880	-	K9GFY	107.2(ca) rz	SARA
Chicago	147.150	+	W9SRO	107.2l	CFAR
Chicago	147.195	+	K9DWI	o	ISCE ARC
Chicago	147.225	+	KD9FA	107.2al	ACLRC
Chicago	147.315	+	W9FO	o	METRO ARC
Hines	147.060	147.060	WB9AGH	er	NE/ILEM NET
Markham	147.135	+	W9NXP	o	AREA
North Chicago	147.030	+	WA9AAH	oaez	WVSARC
DECATUR					
Decatur	146.730	-	K9HGX	oaeaz	CENOISARC
Decatur	147.100	+	WA9RTI	oaeaz	MacnCO ARC
EAST CENTRAL					
Charleston	145.370	-	WD9ICG	oe	CENILLRS
Danville	146.820	-	WK9Y	oa	VCARA
Greenup	147.030	+	WB9NYF	oe	Grn. RG
Lerna	146.625	-	WA9CUE	o	UMRA
Melvin	146.850	-	WB9TAH	o	IFARS
Monticello	146.925	-	K9IYP	oa	PIATTCOARC
Newton	145.490	-	WB9AZN	o(ca)ea	JARS
NORTH					
Byron	147.270	+	KA9NYN	oe	BARC
NORTH CENTRAL					
Dekalb	146.730	-	WA9CJN	100.0 (ca)e	KARC
Freeport	147.390	+	N9LXS	o(ca)e	SCRA
Morris	147.270	+	W9AKM	oez	GrndyCo ARC
Ottawa	147.120	+	W9MKS	oa	SRRC
Streator	147.360	+	WB9YLJ	103.5ae	
Toluca	146.895	-	KA9IHD	103.5ae	KA9IHD
NORTHEAST					
Antioch	145.290	-	KA9VZD	oaelxz	STLIN ARC
Argonne	145.190	-	W9QVE	oy	ARGONNARC
Arlington Hgths	146.985	-	WB9TAL	107.2a	ARCOMLGE
Aurora	147.210	+	W9BOI	103.5, 107.2(ca)ez	AFAR INC.
Batavia	146.580	147.660	WA9AAC	oe	NIARC

130 144-148 MHz

ILLINOIS

<i>Location</i>	<i>Output</i>	<i>Input</i>	<i>Call</i>	<i>Notes</i>	<i>Sponsor</i>
Blue Island	146.640	-	WG9Z	o(ca)e	STARS
Bolingbrook	147.330	+	WD9AKO	oae	BARS
Bridgeview	146.955	-	WB9ZPE	114.8a	
Cicero	146.970	-	K9ONA	o	SMCC
Crystal Lake	146.655	-	WD9DRC	107.2 (ca)el	XTALLAKRG
Crystal Lake	147.120	+	N9EX	cl	K8IE
Downers Grove	145.250	-	W9DUP	107.2 (ca)	DARC
Downers Grove	146.715	-	KA9OOP	107.2 (ca)	Rkwl ARC
Elgin	146.790	-	W9ZS	107.2 (ca)e	VARA
Elk Grove Vlg	147.015	+	KB9L	107.2ey	EGDXA
Fort Sheridan	147.345	+	WB9FRM	107.2 (ca)la	NSRC
Franklin Park	145.330	-	WB9DAC	o(ca)ez	MERC
Glen Ellyn	145.390	-	W9CCU	107.2(ca) erz	WCRA
Glenview	147.090	+	W9AP	o(ca)ez	NORA
Gurnee	147.240	+	W9MAB	127.3 (ca)e	GURNEE RG
Hawthorne Woods	146.925	-	WD9AHX	107.2, 127.3(ca)	RAT FAR
Hoffman Estates	145.310	-	W9CCU	oy	WCRA
Joliet	146.820	-	WA9EAT	o e	WCARS
Joliet	147.300	+	WD9AZK	o(ca)lz	MAV. ARC
Kankakee	146.940	-	W9AZ	oa	KARS
Libertyville	147.180	+	W9FUL	127.3ez	Lke CO Rcs
Marengo	146.685	-	WI9C	oe	MOTHERS
Marengo	147.165	+	WA9UNA	114.8	WA9UNA
Mchenry	145.410	-	KB9I	o(ca)erz	ARROW
Montgomery	145.170	-	WA9DNZ	oaez	AT&T
Mt Prospect	145.270	-	WA9ZDX	o(ca)z	ECHO
Niles	147.390	+	W9NMO	oal	NARA
Park Ridge/Chgo	145.110	-	N9BBW	107.2	UFDA
Prospect Heights	145.370	-	WA9KVE	o(ca)lz	AMA
Schaumburg	145.150	-	W9LOV	107.2aez	BEAR
Schaumburg	146.700	-	WB9PHK	100.0 (ca)l	STROKE
Schaumburg	147.285	+	N9CXQ	107.2(ca) elaz	NAPS
Schaumburg	147.360	+	W9UXO	136.5dx info	NIDXA
Streamwood	145.230	-	K9IIK	107.2 (ca)el	SARC
Wasco	145.350	-	K9TJP	103.5ea	CEEARS
Wasco-Elburn	145.470	-	KA9LOP	103.5aea	MD-VLY ARC
Watsika	147.030	+	W9RWX	oa	IROQ CO ARC
Westmont	145.490	-	K9CSE	107.2ael	WSTMTESDA
Woodstock	146.835	-	WA9AZL	oel	WA9AZL
Yorkville	147.375	+	KA9U	oaea	KCASE-ARG

144-148 MHz 131
ILLINOIS

Location	Output	Input	Call	Notes	Sponsor
NORTHWEST					
East Moline	145.330	-	WD9DFX	oa	WD9DFX
East Moline	146.760	-	W9WXR	100.0l	K9JL
Galesburg	147.000	-	W9GFD	oael 444.450z	KNOXCARC
Galesburg	147.210	+	W9SLO	o	Knx CO CD
Moline	146.940	-	W9RI	oe	MSVALSOC
Monmouth	146.655	-	KB9RC	o(ca)erz	KB9RC
Morrison	145.210	-	KA9QYS	o(ca)	S/RF ARS
Oregon	147.045	+	KB9DBG	oea	KB9DBG
Savanna	147.135	+	N9FID	oae	P.A.R.C.
Sterling	146.850	-	W9MEP	o(ca)	S/RF ARS
PEORIA					
Canton	147.285	+	K9ILS	oe	FCARC
Kickapoo	146.970	-	K9DCQ	oaez	BFD RC
Metamora	147.270	+	K9UQF	oaez	WCRA
Pekin	145.450	-	KA9GCI	oaz	KA9GCI
Pekin	146.670	-	K9GBN	oaz	K9GBN
Peoria	145.150	-	WD9DGF	o(ca)erz	OFF RG
Peoria	146.760	-	W9DNI	oe	HIFC
Peoria	146.850	-	W9UVI	oaez	P A ARC
Peoria	147.075	+	W9UVI	103.5 aerz	PAARC
Sparland	147.180	+	K9QOB	o	
Tremont	146.910	-	WA9DKO	oe	TzwICO EOS
PRINCETON					
Princeton	146.955	-	WB9NTG	o	RCBridge
ROCKFORD					
Belvidere	147.375	+	K9ORU	100.0aer	Bne CO ARC
Rockford	146.610	-	W9AXD	oer a	RARA
Rockford	146.805	-	K9AMJ	o(ca)elr	K9AMJ
Rockford	147.000	+	KA9NDQ	o	RARA
Rockford	147.195	+	WB9KOS	oe	RTG
SOUTH					
Makanda	146.640	-	KB9SB	o(ca)erz	SIARS
Metropolis	147.225	+	N9IBS	oaeaz	MAMA ARC
Mounds	147.255	+	KB9BNB	o	KB9BNB
SOUTH CENTRAL					
Alto Pass	146.850	-	K9GOX	oe	MTAVA-RPTA
Benton	146.805	-	N9AZZ	oez	FRATS
Carbondale	146.730	-	W9UIH	oa	SIUARC
Carbondale	147.390	223.540	WD9EBQ	ryl t	SKYWARN
Centralia	147.270	+	WD9FTR	oe	CWA
Mt Vernon	147.135	+	WD9GHG	oel	ARCOM
Tamaroa	146.985	-	N9LUD	107.2 (ca)elz	T.A.R.A.
Tunnel Hill	147.345	+	W9WG	oe	TRGHILARA
SOUTHEAST					
Carmi	147.300	+	K9CXG	oe	INRAC
Eldorado	147.030	+	WB9TQQ	o	Sal CO ARC
Grayville	145.130	-	N9ASN	o	SLNCORA
Herod	146.880	-	W9ZX	oe	SIVHFASSN
Mt Carmel	146.940	-	AI9H	oer	RADIO/AI9H

132 144-148 MHz

ILLINOIS-INDIANA

Location	Output	Input	Call	Notes	Sponsor
Olney	146.760	-	K9QAT	oe	RCHLNDCOES
Robinson	147.360	+	WA9ISV	oaez	CCARC
SOUTHWEST					
Campbell Hill	147.090	+	WZ9W	o	TCARC
SPRINGFIELD					
Athens	146.805	-	WB9ZPY	oaelra	WB9ZPY
Springfield	146.640	-	WB9GBF	oae	WB9GBF
Springfield	146.685	-	WA9KRL	o	WA9KRL
Springfield	146.745	-	K9AUB	oe	K9AUB
Springfield	147.045	+	WB9GBF	oa	WB9GBF
Springfield	147.315	+	WS9V	o(ca)elz	MR. DX
Springfield	147.375	+	WA9KRL	o	WA9KRL
ST LOUIS					
Alton	145.470	-	N9GGF	o(ca)eaz	+N9GGE
Belleville	145.110	-	KN9G	o(ca) elraz	PRIME ARA
Belleville	147.120	+	K9GXU	o(ca)rz	STCARC
Collinsville	146.790	-	W9AIU	o(ca)la	EGYPTN RC
East Alton	146.640	-	W9WDD	o	88MEMRPT
Elsah	145.310	-	WA9NYN	o(ca)ea	WA9NYN
Gillespie	145.290	-	KF9FV	oaz	KF9FV
Gillespie	146.820	-	WA9FDP	oaez	Montmc ARC
Godfrey	145.130	-	WV9M	oaelz	WV9M
Godfrey	145.230	-	KC9GL	oaelrz	LEWCLRKRC
Godfrey	147.210	+	WV9M	100.0l	WV9M
Granite City	145.450	-	WA9REW	o	SPRAVRPT
St Louis	146.760	-	W9AIU	o(ca)ea	EGYPTN RC
Waterloo	145.430	-	WD9FTA	o(ca)e	
WEST CENTRAL					
Beardstown	146.715	-	KD9UL	oaz	ILVLYARC
Carthage	147.105	+	N9MTM	oe	N9MTM
Jacksonville	146.775	-	KB9FBI	oaez	JARS
Macomb	147.060	+	WB9TEA	oaez	LEARC
Oquawka	145.330	-	KI9B	o(ca)	OQUAWKAARC
Pittsfield	147.270	+	WB9HPT	o	WB9HPT
Quincy	146.940	-	W9AWE	o(ca)eaz	WIARC
Quincy	147.030	+	W9AWE	103.5ea	WIARC
Quincy	147.195	+	KD9VA	oaez	QARG
South Jksnvl	147.000	-	WD9IKH	oea	JA ARC
Sutter	147.135	+	WB9OTW	o	+WB0ZHB
INDIANA					
ANDERSON					
Anderson	145.230	-	N9DEZ	o	MC ARN
Anderson	145.390	-	W9VCF	o	MCARC
Anderson	146.820	-	KA9HDF	o aer	ARC
Anderson	147.090	+	KB9VE	or	ARC
ANGOLA					
Angola	147.180	+	WB9AEI	o(ca)	
Angola	147.210	+	KF9IQ	o	S.C. ARC
AUBURN					
Auburn	147.360	+	WB9VDK	o	D. Co. CD
AVON					

EARS

1506 S. Parker Drive
Evansville, IN 47714
(812) 479-1557

The EARS Wide Area Repeater Network

Evansville, IN 145.150 - KA9PCT

Vincennes, IN 146.925 - WB9VPG

Vincennes, IN 443.925 + WB9VPG

Features of the EARS Network:

Full-Service Autopatch
VE Test Information
Digital Voice Mailbox

Severe Weather Information
Club Meeting Announcements
DTMF Pad Test

Other EARS Repeaters:

Evansville, IN 444.900+ KA9PCT / 145.110- KA9PCT / 146.895- KA9PDG
Sullivan, IN 443.325+ N9KDB
Terre Haute, IN 145.190- NC9U

Visit Our Evansville WINTER Hamfest!

Saturday, November 27, 1993

Vanderburgh County Fairgrounds Evansville, IN

8 a.m. Central - ???

Talk-in on EARS Network

FREE PARKING ALL INDOORS

PLENTY OF TABLES AVAILABLE

Call for details - (812) 479-1557

"Because a frequency is a terrible thing to waste"

134 144-148 MHz

INDIANA

Location	Output	Input	Call	Notes	Sponsor
Avon	147.015	+	WD9CXU	o	H.C. RA
BEDFORD					
Bedford	145.310	-	W9QYQ	oay	H.H. H.C.
Bedford	146.730	-	W9QYQ		HH HC
BLOOMFIELD					
Bloomfield	147.240	+	N9CJM	op(ca)er	Shawnee
BLOOMINGTON					
Bloomington	146.640	-	K9OK	oae	MC RC
Bloomington	146.940	-	K9IU	o	IU ARC
Bloomington	147.180	+	K9KTH	o(ca)z	BBS
BLUFFTON					
Bluffton	147.060	+	W9SR	aez	W.C. RA
BOONVILLE					
Boonville	145.170	-	WA9BAD	o	
Boonville	147.075	+	WA9BAD	oae	W.C. CD
CANNELTON					
Cannelton	146.760	-	W9UNI	o	
COLUMBUS					
Columbus	146.790	-	WB9AEP	oe	Col. ARC
CONNERSVILLE					
Connersville	146.745	-	WB9SBI	o(ca)er	F C RACES
CRAWFORDSVILLE					
Crawfordsville	146.865	-	KB9GPB	oe	S. C. RA
Crawfordsville	147.225	+	WC9AAH	opaerz	M.C. CD
CROMWELL					
Cromwell	147.150	+	WD9X	o	21 Rpt Gp
CROWN POINT					
Crown Point	145.450	-	KE9I	oaelz	
DECATUR					
Decatur	145.470	-	W9YFI	oaerz	Adams CD
DEMOTTE					
Demotte	146.835	-	KD9MI	o	Kank. ARC
ELKHART					
Elkhart	145.430	-	WB9VTZ	o(ca) erz911	ECRA Inc
Elkhart	146.640	-	K9CMJ	o	CTS Rpt
Osceola	146.895	-	N9FXW	o	BCRA
ELNORA					
Elnora	145.470	-	WA9HGO	o	
EVANSVILLE					
Evansville	145.150	-	WQ9U	ox(ca)	WQ9U
Evansville	145.370	-	W9KXP		
Evansville	146.790	-	W9OG		
Evansville	146.895	-	KA9PCT	o	SIAT
Evansville	147.150	+	W9OG	o(ca)er	TARS
FARMERSBURG					
Farmersburg	146.850	-	W9UUU		Wal. Val.
FLOYDS KNOBS					
Floyds Knobs	147.135	+	WA8VZY	o(ca)	
FORT WAYNE					
Fort Wayne	145.330	-	K9YRS	o(ca)ely	HT to HF
Fort Wayne	146.625	-	K9LSB	cr t	HAMS
Fort Wayne	146.760	-	W9TE	o	F W RC

<i>Location</i>	<i>Output</i>	<i>Input</i>	<i>Call</i>	<i>Notes</i>	<i>Sponsor</i>
Fort Wayne	146.880	-	W9INX	oe	AC-ARTS
Fort Wayne	146.910	-	W9TE	(ca)	FW RC
Fort Wayne	146.940	-	NA9C	oaez t	MART
Fort Wayne	147.165	+	WD9AVW	o	
Fort Wayne	147.255	+	WA9SNV	o	AC-ARTS
FRANKFORT					
Frankfort	146.610	-	K9DGS	o	CCRC
Frankfort	147.045	+	W9FAM	oe	Shine
FREEDOM					
Freedom	146.985	-	WK9A		STRS
GARY					
Gary	146.625	-	N9IPS	oaWx 131.8	LakeCoWX
Gary	146.700	-	WB9WZN	oa	
Gary	146.910	-	WA9JLN	opaerz	Lake EMA
Gary	147.000	+	W9LJ	oa	L.C. ARC
GREENFIELD					
Greenfield	145.330	-	KD9AV		H.C. ARC
Greenfield	147.150	+	N9GWK	o(ca)	100.0
GREENSBURG					
Greensburg	146.955	-	KA9KTD	oe	D. C. ARC
HANOVER					
Hanover	145.490	-	KD9BX	c	MadHanRA
Hartford City	146.655	-	AA9Z	o	BARS
HIGHLAND					
Highland	147.240	+	W9LJ	o	L.C. ARC
HUNTINGTON					
Huntington	146.685	-	N9BHA	o(ca)e	Hunt. Co.
INDIANAPOLIS					
Indianapolis	145.110	-	KN9E	o(ca)	SCIRA
Indianapolis	145.150	-	WB9CEP	oay	RCA ARC
Indianapolis	145.210	-	K9UZW	ol	Southside
Indianapolis	145.250	-	WA8VZY	ox(ca) elrz	WA8VZY
Indianapolis	145.290	-	AB9D	o(ca)elz	IAFS ARC
Indianapolis	145.370	-	WB9IHS		FAA ARC
Indianapolis	145.410	-	K9UZW		SS ARC
Indianapolis	146.625	-	W9HFQ	oe	Tech HS
Indianapolis	146.670	-	WB9QLJ	oel	IPL ARC
Indianapolis	146.700	-	WA9RIA	o	Indy RA
Indianapolis	146.760	-	K9LPW	or	Gen IN RA
Indianapolis	146.880	-	W9KOU	oa 100.0	RCA ARC
Indianapolis	146.970	-	WB9OPR	o(ca)z	ICE
Indianapolis	147.120	+	WA9RIA	o(ca)	Indy RA
Indianapolis	147.210	+	W9FBZ	o(ca)elrz	N.A. ARC
Indianapolis	147.315	+	W9SU		Indy DX
JASPER					
Jasper	147.195	+	N9AHP		Dubois CD
JEFFERSONVILLE					
Jeffersonville	146.850	-	N9RM	o	CCARC
Jeffersonville	147.090	+	N9RM		CCARC
KOKOMO					
Kokomo	146.910	-	WB9HKJ	o	Kokomo RC

136 144-148 MHz

INDIANA

Location	Output	Input	Call	Notes	Sponsor
Kokomo	147.240	+	WB9FLK	o	Kokomo RC
Kokomo	147.375	+	WD9ADB	ce	FB ARC
LAFAYETTE					
Lafayette	146.730	-	WB9TIB	o	Laf AR
Lafayette	146.760	-	W9YB	oe	Purdue RC
Lafayette	147.135	+	WB9RVN	o(ca)e	WIRES
LAPORTE					
LaPorte	146.610	-	K9JSI	ael	LaP ARC
LAWRENCEBURG					
Lawrenceburg	147.285	+	WA9BLA	oer	Laughery
LEBANON					
Lebanon	147.105	+	N9HLL	o 77.0	BCRA
LINTON					
Linton	145.390	-	W9NQD	o	
Linton	146.775	-	W9NQG	o	Linton RC
LOGANSPOURT					
Logansport	147.180	+	W9VMW	oae	CCARC
MARION					
Marion	145.310	-	WD9IQV	o	F.B. ARC
Marion	146.790	-	W9EBN	o	Grant ARC
MARTINSVILLE					
Martinsville	147.060	+	N9AJS	oaez	M.C. RA
Martinsville	147.255	+	N9BYY	o	
MICHIGAN CITY					
Michigan City	146.970	-	W9SCF	o(ca) 3B	M. C. ARC
MIDDLETOWN					
Middletown	145.270	-	N9FFS	(ca)lero	Mdltwn RA
MISHAWAKA					
Mishawaka	147.090	+	WA9OKC		
Mishawaka	147.330	+	W9VLS	o(ca) 131.8	MARA
MONROE					
Monroe	146.970	-	W9FRU	o	Adams ARC
MONTICELLO					
Monticello	147.075	+	W9JFF	o	Tioga ARS
MUNCIE					
Muncie	145.490	-	WD9HQH	ol(ca)	
Muncie	146.730	-	WB9HXG	oae	MAARC
Muncie	146.850	-	KC9IY	o	Del. ARS
NAPANEE					
Napanee	145.190	-	NR9M	oaz	NR9M
NEW CASTLE					
New Castle	145.450	-	W9IY	o(ca)l	HCWA
New Castle	147.360	+	N9WB	oaerWx	KB9BG
NOBLESVILLE					
Noblesville	145.170	-	WN9A	r	HCARES
Noblesville	147.390	+	WB9YCZ	o(ca) elrz	ICE
OSGOOD					
Osgood	146.805	-	WB9I	oar	R. C. RA
PALMYRA					
Palmyra	146.820	-	W9BGW	o	

INDIANA

<i>Location</i>	<i>Output</i>	<i>Input</i>	<i>Call</i>	<i>Notes</i>	<i>Sponsor</i>
PARKER CITY					
Parker City	147.300	+	WD9EXZ	o	R. ARA
PENNVILLE					
Pennville	145.210	-	WA9BFF	o(ca)el	ECRA
PERU					
Peru	147.345	+	K9ZEV	oe	M.C. ARC
PETERSBURG					
Petersburg	145.450	-	WA9FGT	oae	PRA
PLYMOUTH					
Plymouth	146.670	-	K9ZLQ	opar	MC ARC
Plymouth	147.285	+	WA9INM	o(ca) 131.8	N.C. RA
PORTLAND					
Portland	146.925	-	N9EDJ	oaelrz	JCARTS
PRINCETON					
Princeton	145.410	-	W9ANG		GARS
PUTNAMVILLE					
Putnamville	147.330	+	W9BJJ	oe	P.C. ARC
RICHMOND					
Richmond	147.180	+	K9QAN	o(ca)e	Rich. RA
Richmond	147.270	+	KC9RI	oa	W.W. ARC
ROCHESTER					
Rochester	146.805	-	W9KLC	oa	F. C. ARC
ROCKPORT					
Rockport	146.910	-	WA9AWG	o	S. Co. CD
RUSHVILLE					
Rushville	147.000	+	W9EVY	oe	ECI RA
SALEM					
Salem	146.655	-	KA9SHM	o	WC ARC
SCOTTSBURG					
Scottsburg	146.610	-	KB9ADA	o	KB9ADA
SEYMOUR					
Seymour	145.430	-	KB9SQ		
SHOALS					
Shoals	145.210	-	WB9KDA	oaez tt	WB9KDA
SOUTH BEND					
South Bend	145.290	-	WA9GOP	oal	D&K RG
South Bend	146.940	-	K9FAP	opte	HEART, Inc
South Bend	147.225	+	W9AB	oa	Mich. ARC
South Bend	147.390	+	WB9AGX	or	S.J. CD
TERRE HAUTE					
Terre Haute	145.190	-	NC9U	o	O.C.R.C.
Terre Haute	145.350	-	KA9R	o	KA9R
Terre Haute	145.450	-	W9NAA		
Terre Haute	146.715	-	N9IAH	o	
Terre Haute	147.090	+	WØDQJ		
Terre Haute	147.150	+	W9EQD	o(ca)	T.H. RC
VALPARAISO					
Valparaiso	146.685	-			
Valparaiso	146.775	-	WB9AOU	o	P Co. ARC
Valparaiso	147.105	+	KQ9Q	oa tt 131.8	
VINCENNES					
Vincennes	146.670	-	W9EOC	oeaz	OP ARC

138 144-148 MHz
INDIANA-IOWA

<i>Location</i>	<i>Output</i>	<i>Input</i>	<i>Call</i>	<i>Notes</i>	<i>Sponsor</i>
Vincennes	146.880	-	K9LMJ	oe	
Vincennes	146.925	-	WB9VPG	o	SWIT
WABASH					
Wabash	147.030	+	W9HNO	or	W.C. ARC
WARSAW					
Warsaw	145.130	-	K9MMQ	oelz 131.8	N.I.R.G.
Warsaw	146.985	-	KB9AVO	o	ARC2
WATERLOO					
Waterloo	147.015	+	K9ZBM	oe	NEI ARC
WHITELAND					
Whiteland	146.835	-	WB9YIG	o(ca)l	Midst.ARC
WINCHESTER					
Winchester	145.410	-	N9CZV		
WINSLOW					
Winslow	147.000	+	W9CZH	oae	P. C. ARC
IOWA					
BURLINGTON					
Burlington	146.685	-	N2DUP	o(ca)elx RACESp	VECA
Burlington	146.790	-	W0LAC	oaex	IA-ILL ARC
Fort Madison	146.865	-	WQ0E	o(ca)ez	FMARC
Mt Pleasant	147.165	+	W0MME	TT*4aez	MPARC
Mt Pleasant	147.390	+	W0MME	oexWx	MPARC
Winfield	145.290	-	WB0VHB	ol	WB0VHB
CEDAR RAPIDS					
Cedar Rapids	145.150	-	W0HUP	t-192.8 (ca)zx	CRRA
Cedar Rapids	146.745	-	W0GQ	oexWx ARES	CVARC
Cedar Rapids	146.955	-	WB0VVZ	o(ca) elzxWx	FIAR
Cedar Rapids	147.000	+	WB0IUQ	o(ca)	RagChewrsRC
Cedar Rapids	147.090	+	W0HUP	t-192.8 (ca)lz	CRRA
Cedar Rapids	147.270	+	W0SCM	oe	W0SCM
Coralville	147.150	+	W0FDA	oex	Crivil RPTR
Garrison	145.230	-	WB0RTM	oeWxCD	BntnCoARC
Iowa City	146.850	-	W0JV	oaez	ICARC
Marion	147.210	+	KC0OX	o	KC0OX
CENTRAL					
Ames	147.240	+	W0YL	oelxWx	SCARC
Ames	147.375	+	WA0KHF	o(ca)e	Cyclone ARC
Boone	146.850	-	WB0HDO	oeWx ARES	BNE M&K CLB
Fort Dodge	146.910	-	W0UL	o	FDARC
Fort Dodge	147.315	+	WB0ZSO	t-110.9 (ca)ezpWx	FDARTS
Marshalltown	146.880	-	W0DYS	oWx	CIRAS
Marshalltown	147.135	+	W0DYS	oaz	CIRAS
Newton	147.030	+	K0DGX	oe	Newton ARA
Newton	147.285	+	N0JAR	oaez AX.25	N0JAR

<i>Location</i>	<i>Output</i>	<i>Input</i>	<i>Call</i>	<i>Notes</i>	<i>Sponsor</i>
Webster City	147.015	+	K0KWO	oxARES	HamCo ARA
COUNCIL BLUFFS					
Council Bluffs	146.820	-	WA0YRS	oaeWx	SWIARC
Council Bluffs	147.060	+	W0JJK	ol	W0JJK
DAVENPORT					
Davenport	146.820	-	WB0BBM	oe	WB0BBM
Muscatine	145.170	-	WA0AUQ	o(ca)lx	WA0AUQ
Muscatine	146.910	-	WB0MEW	oeWx	MARC
DES MOINES					
Des Moines	144.290	144.290	K0HTF/B	BEACON	K0HTF
Des Moines	146.610	-	KD0KU	oe	IRA
Des Moines	146.820	-	N0EPU	oe	GDMFMC
Des Moines	146.895	-	K0HTF	oe	K0HTF
Des Moines	146.940	-	W0AK	oexWx	DMRAA
Des Moines	147.105	+	WD0FIA	o(ca)elz WxRACES	+WD0FIA
Sheldahl	147.075	+	WA0ROI	o	IRA
DUBUQUE					
Dubuque	146.895	-	KA0JAW	ox	KA0JAW
Dubuque	147.030	+	W0YLQ	oep	W0YLQ
Dubuque	147.240	+	WB0LOB	oaxWx	GrtRivARC
EAST CENTRAL					
Anamosa	145.390	-	N0LDE	o(ca)eWx ARES	N0LDE
Clinton	145.130	-	KB0CXM	oa	KB0CXM
Clinton	145.430	-	W0CS	oaezCD	Clinton ARC
Clinton	146.730	-	K0EII	oe	K0EII
DeWitt	147.315	+	W0GNJ	o	W0GM Mem
Maquoketa	147.060	+	K0GXG	oexWx	Maq.RPTR Gp
Monticello	147.180	+	WA0CZO	op	WA0CZO
MASON CITY					
Clear Lake	146.685	-	WA0BMP	o(ca)elz	WA0BMP
Mason City	145.410	-	KT0L	o(ca)	N IA FMCIb
NORTH CENTRAL					
Algona	147.210	+	WD0EKJ	oex	KARO Rptr
Belmond	145.270	-	K0DXT	oe	K0DXT
Floyd	147.330	+	W0KUS	o	W0KUS
Forest City	147.270	+	WD0BKY	oae	W/H ARC
Humboldt	147.180	+	WB0RKO	oex	HARK
Humboldt	147.390	+	N0CUB	oxWx	HumbItt ARK
Mason City	146.760	-	K0ARN	o	K0ARN
West Bend	145.170	-	N0DOB	t-110.9 (ca)elzx	N0DOB
NORTHEAST					
Cresco	147.075	+	WA0AUU	o(ca)Wx ARES	WA0AUU
Decorah	146.775	-	N0OZG	oe	N0OZG
Decorah	147.300	+	WB0RLS	o(ca)e	Nordic ARA
NORTHWEST					
Alta	147.045	+	WA0C	t-110.9 x exp	WA0C
Cherokee	146.715	-	N0DFF	o(ca)ez	N0DFF
Estherville	146.700	-	W0MDM	oe	W0MDM

140 144-148 MHz

IOWA-KANSAS

Location	Output	Input	Call	Notes	Sponsor
Fostoria	147.360	+	W0ZDT	oazxWx	SPARK
Sibley	147.300	+	WB0SRK	oe	Sibl.RA
Spirit Lake	146.610	-	WB0W0E	oezxWx	IGL ARC
Storm Lake	146.775	-	WA0UZI	oexWx	WA0UZI
Webb	146.820	-	WB0EJA	oe	SSARK
SIoux CITY					
Hinton	146.835	-	K0TFT	o	MARS
LeMars	146.970	-	K0AAR	oelxWx	SARA
Sioux City	146.910	-	K0AAR	oaelzWx	SARA
				RACES	
Sioux City	147.270	+	K0AAR	ol	K0AAR
SOUTH CENTRAL					
Benton	147.015	+	N0LUZ	oa	N0LUZ
Chariton	145.210	-	KB0AJ	oWx	S IA RA
Knoxville	146.640	-	KZ0T	oa	KARC
Lamoni	146.730	-	W0SHQ	o	ASCRA
Winterset	147.270	+	WA00	oa	MdsnCo Marv
SOUTHEAST					
Fairfield	147.330	+	K0BPR	oexWx	FrldHSARC
Oskaloosa	145.490	-	WA0DKC	o(ca)ezx	MahasCo ARC
Ottumwa	145.410	-	KE0BX	o(ca) elWx	OTM/LNC RG
SOUTHWEST					
Atlantic	147.150	+	K0ZQ	oe	Cass Co RA
				RACES	
Avoca	147.255	+	N0DYB	t-146.2al	+N0DYB
Bedford	147.135	+	N0HCV	o(ca)e	TCARA
Blockton	146.880	-	KA0ZAD	o(ca) eARES	KA0ZAD
Clarinda	146.970	-	K0SKU	oaezWx	Page Co ARC
				ARES	
Creston	146.715	-	N9HVT	oa	N9HVT
Red Oak	146.655	-	N0NHB	o(ca)	ROAR
WATERLOO					
Waterloo	146.820	-	WA0INC	t-136.5 aezxWx	WA0INC ARES
WEST CENTRAL					
Audubon	147.120	+	WA0GUD	oxWx	Cne Vly ARC
Denison	147.090	+	K0CNM	oaezWx	Denison RA
				RACES	
Denison	147.330	+	WB0GGI	o(ca)z	WB0GGI
Manilla	147.225	+	N0JRX	o	N0JRX
Sac City	146.925	-	WD0CLO	o	WD0CLO
KANSAS					
CENTRAL					
Great Bend	146.760	-	W0CFY	orz	GrtBndARC
Hays	146.790	-	N0IGX	o	+N0GNJ
Hays	147.180	+	KA0BNR	oerz	Hays ARC
Herington	146.700	-	N0DVG	oe	TriCoARS
Lyons	147.360	+	WA0LBB	o	RiceCoARC
Marion	147.090	+	K0PFU	o	MCARC
Wilson	146.970	-	W0FIR	oe	W0FIR

<i>Location</i>	<i>Output</i>	<i>Input</i>	<i>Call</i>	<i>Notes</i>	<i>Sponsor</i>
EAST CENTRAL					
Burlington	146.655	-	KF0TL	o(ca)e	NVARC
Emporia	146.985	-	KA0YTI	oerz	EARS
Garnett	146.865	-	K0VEV	o	ChppwARC
Mound City	147.285	+	AA0CP	oer	MnCrkARA
New Strawn	147.075	+	KB0ITP	o	KB0ITP
Ottawa	147.390	+	W0QW	oe	OttawaARA
Paola	147.360	+	NU0O	oer	WhtStWrIs
Vassar	147.165	+	NA0F	oe	NA0F
HUTCHINSON					
Hutchinson	146.670	-	WA0CTL	oe	RenoCoARA
Hutchinson	147.120	+	WA0CTL	o(ca)e	RenoCoARA
McPherson	147.330	+	W0TWU	oe	McPhrsnRC
KANSAS CITY					
Barry, MO	146.790	-	N0ATM	o	ClayCoARC
Belton, MO	147.015	+	K0DUT	oerz	BeltonECV
Excel Spg, MO	145.190	-	N0IGD	o	NE KS ARC
Gladstone, MO	145.430	-	N0JNO	o	KCATVG
Independ, MO	145.250	-	KB0GR	oerz	EARS, Inc
Independ, MO	145.310	-	KB0GR	oelrz	EARS, Inc
Independ, MO	145.370	-	KB0GR	o(ca)erz	EARS, Inc
Independ, MO	146.730	-	W0SHQ	o(ca)erz	ASCRA, Inc
Independ, MO	147.090	+	W0TOJ	o(ca)el	IndFMARC
Kansas City	145.130	-	WA0NQA	o(ca)e	ArtShrnRC
Kansas City	147.150	+	W0LB	oer	JyhwkARC
Kansas City	147.210	+	W0IQK	cer	KCKWyndCD
Kansas Cy, MO	146.940	-	W0AT	oe	MidAmerFM
Kansas Cy, MO	146.940	-	W0AT	oe	MidAmerFM
Kansas Cy, MO	147.045	+	W0AV	o	147.045RG
Kansas Cy, MO	147.270	+	KB0PW	o(ca)	KB0PW
Kansas Cy, MO	147.330	+	WA0QFJ	o(ca)erz	TWA RC
Lee's Smt, MO	145.410	-	WA0TEG	o	KCARC
Lee's Smt, MO	146.700	-	K0JPR	o	K0JPR
Olathe	145.470	-	K0OKI	oer	JhsnOEP
Overland Park	145.490	-	WA0SQN	o	KISS ARC
Overland Park	146.820	-	WB0KIX	oelr	KCARC
Overland Park	146.910	-	WB0KKA	o(ca)elz	KCARC
Raymore, MO	147.120	+	N0KVW		SSARC
Raytown, MO	145.170	-	WA0KKN	or	RaytwnARC
Rayville, MO	147.375	+	K0EET	oerz	RayClayRC
Shawnee	145.210	-	WB0HAC	o(ca)erz	SRACT
Shawnee	145.230	-	WB0RJQ	oely	WB0RJQ
Smthville, MO	146.640	-	KB0KO	oe	KB0KO
LAWRENCE					
Lawrence	146.760	-	K0TLQ	o	DglsCoARC
Lawrence	147.030	+	N0APJ	oerz	DglsCoARC
Lecompton	145.390	-	WV0S	o(ca)elz	NE KS ARC
MANHATTAN					
Junction City	146.880	-	NU0S	oerz	Smky-VARC
Junction City	147.135	+	N0OER	o	N0OER
Junction City	147.300	+	W0CWJ	oer	K.A.R.S.
Manhattan	145.410	-	W0QQQ	o	KSU ARC

142 144-148 MHz

KANSAS

Location	Output	Input	Call	Notes	Sponsor
Manhattan	147.255	+	KC0AX	oz	MAARS
NORTH CENTRAL					
Concordia	146.730	-	W0TQ	oelrz	CloudCoCD
Concordia	146.940	-	WB0SVM	o	NCK RC
Greenleaf	147.060	+	KF0HS	o	BlueVlyRA
Lenora	146.880	-	N0KOM	ol	NtnCtyRUG
Lincoln	147.195	+	K0MXJ	o	POST ROCK
Marysville	147.285	+	KA0VSW	or	KA0VSW
Minneapolis	147.225	+	N0NZL	o(ca)	N0NZL
Norton	145.350	-	WD0AVA	olr	WD0AVA
Norton	147.000	+	WD0BRZ	c(ca)el	WD0BRZ
Norton	147.300	+	K0ENU	oe	NrtnSgCrp
Osborne	147.375	+	NZ0M	oerz	OsbRptUG
Phillipsburg	147.120	+	AA0HJ	oe	AA0HJ
Smith Center	146.610	-	N0LL	oe	USCtrARC
NORTHEAST					
Everest	146.610	-	WB0ITU	oaz	WB0ITU
Hiawatha	147.180	+	WA0SRR	oez	HwathaARC
Leavenworth	145.330	-	N0KOA	oe	+WB0YNE
Leavenworth	147.000	+	WA0HUJ	o(ca)r	PltKnbARC
Oskaloosa	147.060	-	N0EUH	100.0elr	JfCoRACES
Seneca	146.715	-	KB0DEU	o(ca)er	NmCo CD
NORTHWEST					
Colby	146.820	-	W0WOB	o(ca)er	TrojanARc
SALINA					
Abilene	145.110	-	NU0S	o	Smky-VARC
Abilene	145.330	-	NU0S	o(ca)erz	NU0S
Salina	146.910	-	N0RED	oe	KSUSLNARC
Salina	147.030	+	W0KQU	o(ca)er	CKARC
Salina	147.270	+	N0KSC	o(ca)er	N0KSC
Smolan	146.625	-	WD0GAH	ol	+WB0OPI
SOUTH CENTRAL					
Anthony	147.300	+	KB0HH	o	SltPlnARC
Arkansas City	147.000	+	WA0JBW	or	CwlyCoARC
Pratt	146.700	-	WB0OAO	o	WB0OAO
Wellington	146.640	-	KJ0C	o	WingtnARC
Wellington	147.240	+	W0RPU	o	W0RPU
Winfield	145.190	-	WA0JBW	oer	CwlyCoARC
Winfield	146.760	-	WA0JBW	orz	CwlyCoARC
SOUTHEAST					
Chanute	146.745	-	W0UHL	oer	C.R.I.
Coffeyville	145.410	-	K0LSI	o	CofyvIARC
Coffeyville	146.610	-	K0LSI	o(ca)ez	CofyvIARC
Fort Scott	146.715	-	WB0MUG	o	PRO
Humboldt	147.180	+	WB0SHN	o	WB0SHN
Independence	145.150	-	W0PJC	o	IndpndARC
Independence	145.490	-	W0PJC	o	IndpndARC
Independence	147.015	+	N0KKW	oez	APL ARC
Parsons	147.300	+	WS0R	o(ca)e	PrsnsAARC
Pittsburg	145.290	-	N0MJS	o(ca)elz	N0MJS
Pittsburg	146.940	-	WB0MUG	o(ca)e	PRO
Pittsburg	147.240	+	WB0MUG	o(ca)	PRO

144-148 MHz 143
KANSAS-KENTUCKY

<i>Location</i>	<i>Output</i>	<i>Input</i>	<i>Call</i>	<i>Notes</i>	<i>Sponsor</i>
SOUTHWEST					
Dodge City	146.610	-	K0BAI	oe	K0BAI
Garden City	146.910	-	K0EQH	oez	SndHlsARC
Hugoton	147.240	+	AA0ER	o	HARG
Liberal	146.805	-	W0QEK	oez	W0QEK
Offerle	146.850	-	W0YXC	o	+WB0FQR
Syracuse	146.775	-	WD0ELC	oe	WD0ELC
Ulysses	147.060	+	KA0ASH	oe	CmrnVlyRC
TOPEKA					
Overbrook	146.805	-	WD0DDG	oe	WD0DDG
Topeka	145.270	-	W0CET	oez	KwVlyARC
Topeka	145.450	-	W0CET	oe	KwVlyARC
Topeka	146.670	-	WA0VRS	oerz	TpkAtPtch
Topeka	146.955	-	WV0S	o(ca)elz	NE KS ARC
WEST CENTRAL					
Dighton	146.640	-	WA0HFG	o	LaneCoARC
Scott City	146.700	-	K0EQH	o	SndHlsARC
Wallace	147.090	+	WA0VJR	o(ca)e	WA0VJR
WICHITA					
Derby	146.790	-	KF0AO	o(ca)ez	WARC
Eldorado	147.150	+	W0RGB	or	FlntHlsRC
Eldorado	147.210	+	K0CKN	o	FlntHlsRC
Goddard	145.470	-	WA0ZBL	o(ca)	WA0ZBL
Hutchinson	146.820	-	W0KA	o(ca)erz	WARC
Mulvane	146.715	-	KW0H	oe	MlvaneARC
Newton	145.370	-	KA0RCK	o(ca)elrz	FM ROCK
Newton	146.610	-	W0BZN	o(ca)	Nwtn ARC
Wichita	145.450	-	N0JWY	c(ca)	N0JWY
Wichita	146.850	-	W0SOE	o(ca)erz	WARC
Wichita	146.895	-	KZ0P	o(ca)z	BEARS
Wichita	146.940	-	WA0RJE	o(ca)erz	TecNiChat
Wichita	147.060	-	N0FEN	o(ca)elz	ARATA
Wichita	147.390	+	WB0GAR	o	WB0GAR
KENTUCKY					
#Dawson Spring	146.730	-	N4STY	o	DAWSON SP
#Fern Creek	146.760	-	WB4NSY	oa	
#Lexington	146.940	-	W4AUZ	o	W4AUZ
#Whitsbrg/Pine	147.390	+	WD4PDJ	o	
Ashland	146.940	-	KD4SN	o(ca)	RIVER CIT
Ashland	147.240	+	KA4DII	o(ca)	
Ashland	147.330	+	WA8KWH	oa	
Bardstown	145.470	-	WB4GGH	o	KARS
Baxter	147.180	+	WM4H	oa	WM4H
Benton	147.120	+	WG4U	o	
Berea	146.715	-	KI4B	o	
Bowling Green	146.655	-	WD4MNI	oRB	
Bowling Green	146.850	-	KA4CLL	o	
Calvert City	147.105	+	KA4KFD	oae	KA4KFD
Campbellsville	146.640	-	WA4UXJ	o	CENTRAL
Clarkson	145.490	-	N4PXK	o	
Corbin	146.610	-	WD4KWV	o(ca)	WD4KWV
Covington	145.410	-	WB8NON		CINCINNAT

KENTUCKY

Location	Output	Input	Call	Notes	Sponsor
Covington	147.390	+	WB8NON	oa	CINCINNAT
Danville	146.655	-	WD4DZC	oa	WRARC
Deane	145.210	-	AK4U	ol	
Dixon	147.255	+	N4IOX	o(ca)	TARA
Dorton	146.730	-	WA4SWF		
Elizabethtown	146.980	-	W4BEJ	oael	
Elkhorn City	147.000	+	WB4WAU	o	EPLING
Erlanger	145.210	-	N4BOP	o	
Fair Dealing	147.240	+	N4AVE	o	
Florence	146.895	-	K4JBV	oa	N KY RPT
Frankfort	145.390	-	KC4KDZ	oez(ca)	CARS
Frankfort	147.240	+	KC4AI	o	
Frankfort	147.675	-	K4NGQ	o	
Georgetown/Lx	145.230	-	WD8PRH	ol	ARTS & FARC
Glasgow	145.410	-	KF4DC	o	GLASGOW
Glasgow	146.940	-	W4WZH	oae	MCARC
Grayson	146.700	-	KF4JO	o	
Greenville	146.745	-	WA4TTC	o(ca)	MARS
Grethel	147.045	+	KJ4VF		KJ4VF
Guthrie	146.805	-	KA4NNE	ol	R & W REP
Halls Gap	145.170	-	WD8PRH	oal	FAIRFIELD
Harlan	147.090	+	WA4ZAC	o	
Hazard	146.670	-	K4VHF	oe	KY MOUNTA
Henderson	145.490	-	W4KVK	o	HARC
Henderson	146.970	-	K4DPP	o	WEHT-TV
Highland Heights	146.790	-	W4YWH	o	W4YWH
Highland Heights	147.255	+	K4CO	o(ca)t- 123.0	NKARC
Hopkinsville	147.030	+	WA4ZVL	oa	
Irvington	146.900	-	WB4VWH	oaz	
La Grange	145.130	-	N4RBL	oet- 151.4	N4RBL
La Grange	147.390	+	N4RBL	ot-151.4	OCARC
Lawrenceburg	145.290	-	KK4PL	oa	KK4PL
Lexington	145.330	-	N4YUU	o(ca)	LARC
Lexington	145.450	-	KC4TX	o(ca)	
Lexington	146.760	-	K4KJQ	o(ca)z	BLUEGRASS
Lexington	147.015	+	WB4FDK	o	WB4FDK
Lexington	147.165	+	WA4HBM	o	BLUEGRASS
Litchfield	147.225	+	KB4NFK	o	KB4NFK
London	147.285	+	KC4ZFH		KC4ZFH
Louisville	146.700	-	W4BDC	oez(ca)	BULLITT
Louisville	146.880	-	W4OAU	o(ca)	RIVER CIT
Louisville	147.030	+	W4PJZ	oezRB (ca)t-151.4	LVL & JEF
Louisville	147.070	+	N4NMC	oez(ca)	N4MRM
Louisville	147.180	+	W4CN	o(ca)z	A.R.T.S.
Louisville	147.270	+	N4KWT	o	
Louisville	147.360	+	KQ9Z	oa	KQ9Z
Lynch/Black Mtn	147.345	+	N4IZD	o	
Marion	147.105	+	KA4FGA	o	
Marion	147.285	+	KA4FGA	o	
Mayfield	147.240	+	WA4NAR	o	

144-148 MHz 145
KENTUCKY-LOUISIANA

<i>Location</i>	<i>Output</i>	<i>Input</i>	<i>Call</i>	<i>Notes</i>	<i>Sponsor</i>
Maysville	145.470	-	WA4WMM	oez(ca)	GMCARA
Maytown	146.880	-	AK4U	o(ca)IRB	
Middlesboro	146.775	-	W4PPM	o	MOUNTAIN
Monticello	145.150	-	N4TLK		WARS
Morehead	145.130	-	KJ4VF		KJ4VF
Morehead	146.910	-	K4GFY	o	K4GFY
Mt Sterling	147.330	+	WD4KNE	o(ca)	GATEWAY
Muhlenberg Cnty	146.820	-	WF4N	oe(ca)	MARS
Murray	146.940	-	WB4NTB	oa	MSUARC
Nicholasville	145.490	-	WB4CWF	o(ca)z	JESSAMINE
Owensboro	146.685	-	KN4KQ	oaIRB	KN4KQ
Owensboro	147.210	+	K4HY	oalex	OARC
Owingsville	147.075	+	N4TLP	oa	CAVE RUN
Oxford/Lexing	145.230	-	WD8PRH	oal	FAIRFIELD
Paducah	146.760	-	K4CUW	o	MC DES
Paducah	147.060	+	W4WQ	o	
Paintsville	146.790	-	AK4U	o(ca)l	
Paintsville	147.135	+	K4ICN	oIRB	K4ICN
Phelps	147.090	+	KJ4YK	oRB	KJ4YK
Pikeville	145.150	-	N4IWZ	o(ca)	N4IWZ
				zRB	
Pikeville	146.850	-	KM4IV	ozIRB	
Prestonsburg	147.165	+	WB4UBY	o	N4MWA
Prestonsburg	147.300	+	AK4U		AK4U
Princeton	146.670	-	W4KBL	o	
Providence	147.330	+	N4IU1	o	
Rabbit Hash	146.955	-	WA4OCP	o	
Radcliff	146.925	-	W4BEJ	oael	INDIAN TR
Richmond	146.865	-	AC4UW	oae	AC4UW
Salem	147.315	+	N4IL	o(ca)	SALEM ARA
Salvisa	146.835	-	KC4ZOX		KC4ZOX
Scottsville	145.250	-	KJ4GL		KJ4GL
Shelbyville	147.000	+	KE4LR	oe(ca)	STUBBLEFLD
Somerset	146.880	-	N4AI	oel	LAKE CUMB
Springfield	147.300	+	WA4SJH	oa	
Stanton	145.290	-	WD8PRH		WD8PRH
Stanton	146.970	-	KC4TUK		PCARC
Union City	146.700	-	WA4YGM	o	
Vanceburg	146.775	-	KC4TKI	o(ca)	KC4TKI
Walton	147.375	+	K4CO	o	NKARC
Williamsburg	147.000	+	KG4M	o	KG4M
Winchester	147.120	+	WB4ASZ	oz(ca)	WB4ASZ
NORTH CENTRAL					
Owensboro	147.210	+	K4HY	o(ca)	OARC
				exzR	
LOUISIANA					
STATEWIDE					
Shared	145.170	-		SNP	
ALEXANDRIA					
Alexandria	145.150	-	KA5AJH	oe	CLARC
Alexandria	147.330	+	KA5AJH	oaez	CLARC

146 144-148 MHz

LOUISIANA

Location	Output	Input	Call	Notes (*911)	Sponsor
Jena	147.105	+	KE5KT	o	KE5KT
Pineville	146.925	-	WD5KFG	o	WD5KFG
BATON ROUGE					
Baton Rouge	145.230	-	KD8GX	o(ca)elx	WAFB-TV
Baton Rouge	145.270	-	W5OVV	o	ROSEDALE
Baton Rouge	145.450	-	WA5TQA	oaez	OMIK-BR
Baton Rouge	145.490	-	KD5SL	oaelx	KD5SL
Baton Rouge	146.700	-	WB5TPK	o	EXXON ARC
Baton Rouge	146.790	-	W5GIX	oae	BR ARC
Baton Rouge	146.880	-	W5GIX	oe	BR ARC
Baton Rouge	146.940	-	W5GIX	oer	E BR CD
Baton Rouge	147.135	+	NV5A	oe 136.5	NV5A
Baton Rouge	147.255	+	N5NXL	o 107.2	BRRG
Baton Rouge	147.345	+	NV5A	oe 100.0	Dow ARC
Donaldsonville	145.110	-	N5MHT	o	PLQ ARC
Geismar	145.250	-	WB5S JL	oe	OMIK-BR
Gonzales	145.310	-	KA5LUR	oi	ASCN ARC
				444.025	
Gonzales	146.985	-	KA5YCM	oed	ASCN ARC
Gonzales	147.225	+	KA5LUR	oaelz	ASCN ARC
New Roads	146.655	-	N5DHM	oe 107.2	CEARC
				(444.725)(*911)	
Plaquemine	145.190	-	N5MHT	o	PLQ ARC
Rosedale	147.180	+	W5OVV	oael	W5OVV
Satsuma	146.730	-	WA5WXD	oteAWx	LVNGSTN
HAMMOND/SLIDELL					
Angie Bogalusa	147.165	+	AE5O	o	AE5O
Covington	146.715	-	W5NJJ	oae	NLAKE ARC+
Hammond	145.130	-	WB5NET	oe	SELARC
Hammond	146.910	-	WD5HLE	o(ca)e	SEARAT
Hammond	147.000	-	WB5NET	oe(ca)	SELARC
LaComb	145.430	-	N5GLB	oel	TRI-PAR
Madisonville	147.375	+	W5NJJ	oe	NLAKE ARC+
Slidell	146.640	-	W5VAS	oel	TRI-PAR
Slidell	147.270	+	WA5ZCC	oe(ca)	Ozone ARC
LAFAYETTE					
Carencro	147.150	+	KI5S	obl(ca) 103.5	OPLS AARC
Crowley	147.240	+	N5NKR	oe(ca) 127.3	TV 10 RG
Lafayette	145.410	-	WA5ISZ	oedx	A DX ASSN
Lafayette	146.820	-	K5ARH	oe	ACDN ARA
Lafayette	147.210	+	W5DDL	oaez(*9)	AARA
New Iberia	146.670	-	K5DPG	oerz	IBR PR CD
LAKE CHARLES					
Lake Charles	146.730	-	W5BII	oae	SWLARC
Sulphur	145.350	-	WB5FKH	o t	SAC
LEESVILLE/MANY					
DeRidder	146.850	-	N5BDD	o	W LA ARS
Leesville	145.130	-	WB5NAA	ce t	WB5NAA
Leesville	145.310	-	WB5LYB	o(ca)ez	WLARC
Many	147.285	+	N5VTL	oalex	SPARC

Location	Output	Input	Call	Notes	Sponsor
MINDEN/RUSTON					
Blackburn	147.165	+	KA5QXA	ox	AARA
Homer	147.390	+	W5IGQ	o	W5IGQ
Minden	147.300	+	W5SLY	oaeR	MINDEN ARC
Ruston	147.120	+	KB5OR	o	RSTN AARC
MONROE					
Columbia	147.015	+	NK5N	oex	NK5N
Jonesboro	146.790	-	WB5NIN	oaez	JARRO
Monroe	146.850	-	WB5SOT	o	WB5SOT
Monroe	147.210	+	N5PXW	oa	N5PXW
Rayville	145.490	-	WA5KNV	o	Beouf R RA
Winnsboro	146.700	-	KA5BNV	o	ED MSN RC
MORGAN CITY					
Berwick	146.745	-	N5BOD	o	N5BOD
Morgan City	146.910	-	N5BOD	oaeR	ST MRY CD
NATCHITOCHES					
Natchitoches	146.880	-	WA5BWX	oaeR	WA5BWX-CD
Winnfield	147.060	+	N5BHO	o 173.8	WINN ARC
NEW ORLEANS					
Bridge City	146.895	-	N5AYE	#oeRx	N5AYE
Chalmette	145.350	-	WD5HFC	c t	WD5HFC
Gretna	147.015	+	WA5RKC	o(ca)e	CARS
				AR 127.3	
Gretna	147.120	+	N5GG	o(ca)e	CARS
				AR 127.3	
Harvey	147.150	+	N5MWY	o(ca)e	CARS
				AR 127.3	
Metairie	145.370	-	W5GAD	o 29.62	JFRSN ARC
				114.8	
Metairie	146.685	-	N5HZF	o	AA5WM
Metairie	146.820	-	KF5JC	o	KF5JC
Metairie	147.360	+	W5RU	cd	DLTA DXA
New Orleans	145.390	-	W5MCC	o(ca)eI	NO VHF
New Orleans	145.470	-	NN5F	oae(I)	LAKEVW RC
New Orleans	146.610	-	W5MCC	oelr	NO VHF
New Orleans	146.760	-	W5MCC	o(ca)eI	NO VHF
				114.8	
New Orleans	146.850	-	W5MCC	o(ca)eIR	NO VHF
				114.8	
New Orleans	146.940	-	W5MCC	oe	NO VHF
New Orleans	146.970	-	KA5KZF	o(ca)e	WB5ZRL
New Orleans	147.045	+	W5LZS	o(ca)eAR	127.3 CARS
New Orleans	147.210	+	WB5ZFS	c(ca)e	N5EQP
New Orleans	147.240	+	W5GAD	oaeI	JFRSN ARC
SHREVEPORT					
Blanchard	147.090	+	N5FJ	oa	N5FJ
Mansfield	146.940	-	KC5XR	oaeR	UNTD R AC
Shreveport	146.670	-	N5JH	oxWx	ARCOS
Shreveport	146.700	-	K5KDQ	oeR	CAD-BO CD
Shreveport	146.760	-	WA5KBS	oaz(911)	A R C O S
				(910=SHV PD)	
Shreveport	146.790	-	K5JRV	oe tt	K5JRV
Shreveport	146.820	-	K5SL	oe(ca)	SHVPT ARA

148 144-148 MHz

LOUISIANA-MAINE

Location	Output	Input	Call	Notes	Sponsor
Shreveport	147.030	+	N5FJ	oael	SARA
Springhill	146.730	-	N5II	oa	SPHL ARC
THIBODAUX/HOUMA					
Cocodrie	147.330	+	W5YL	oael	THBDX ARC
Thibodaux	145.210	-	WD5IWT	oae	WD5CFM+
Thibodaux	147.300	+	W5YL	oe	THBDX ARC
Thibodaux	147.390	+	W5YL	oael	THBDX ARC

MAINE

AROOSTOOK COUNTY

Fort Kent	146.640	-	W1TCF	o	
Fort Kent	146.700	-	N1CHF		
Houlton	146.790	+	K1FLO		
Limestone	146.940	-	KA1QNG		
Madawaska	147.330	+	N1FCV	o(ca) BI	
Mars Hill	147.390	+	WA1KAH	o 100.0	
Patten	146.880	-	WA1UDP		
Presque Isle	146.730	-	K1TFX		
Topsfield	146.670	-	K1HCC		

AUBURN

Auburn	146.610	-	W1NPP	o	
Buckfield	146.880	-	KQ1L		

AUGUSTA

Augusta	146.850	-	KQ1L		
Litchfield	146.700	-	N1AZH		
Waterville	146.760	-	K1PMR		
Winthrop	146.700	-	N1AZH	o	
Winthrop	146.910	-	N1FXN	oa	KENNEBEC

BANGOR

Dedham	146.910	-	K1RQG		
Holden	146.640	-	K1CZ		
Holden	146.940	-	KW1Q		

COAST: BAR HARBOR & NORTH

Calais	147.375	+	WA1KAH		
Columbia	146.610	-	WB5NKJ	o	
Cooper	147.330	+	WA1GAV	o	
Machais	145.430	-	N1JZV	o(ca)e	

COAST: PORTLAND TO ROCKLAND

Brnswck/Oak Hill	147.210	+	N1MA	oaelz	
Falmth/Blkstrp	147.090	+	WA1MZG	o	
Growstn/Brunswck	147.135	+	WZ1J		WZ1J
Growstn/Brunswck	147.135	449.900	WZ1J		WZ1J
Orr's Island	147.270	+	N1FLN	o	
Rockland	147.240	+	WA1ZDA	o	
South Freeport	147.390	+	WA2YVL	lzepl	
Waldoboro	147.360	+	K1NYY		
Wiscasset	145.270	-	N1ETT	o(ca) 192.8	
Wiscasset	146.985	-	W1NV	o	

COAST: ROCKLAND TO BAR HARBOR

Bar Harbor	145.290	-	WB1GDZ	o	
Camden	146.820	-	KQ1L		
Hope	147.060	+	KC1CG	oex	PenBay ARC
Washington	145.490	-	KC1CG	oex	PenBay ARC

**144-148 MHz 149
MAINE-MARYLAND**

<i>Location</i>	<i>Output</i>	<i>Input</i>	<i>Call</i>	<i>Notes</i>	<i>Sponsor</i>
NORTH CENTRAL					
Dexter/Mt Plsnt	147.300	+	W1GEE	o	
Lincoln Center	147.000	+	KW1Q	o	
PORTLAND & SOUTH					
Dayton	147.330	+	WB1EIG	o	
Portland	147.360	+	K1SA		
Saco	146.775	-	WA1GTT		
Scarborough	146.925	-	K1MON		
WESTERN					
Farmington	147.015	+	KI1B	o	
Kingfield	146.970	-	W1HTG		
Mexico	147.240	+	N1BBK		
Skowhegan	146.730	-	KA1C		
Wilton/Bass Hill	147.180	+	KY1C		
MARYLAND					
ALL - TMARC AREAS					
All	145.170	-		Rptr. Test Pair	
ANNAPOLIS					
Davidsonville	147.105	+	W3VPR	o(ca)e (Wx)z-911	AARC
Millersville	146.805	-	WA3PJQ	o(ca) erz-911	MMARC
BALTIMORE					
Baltimore	146.670	-	W3FT	o(ca)el	Balto ARC
Baltimore	147.030	+	W3DID	o(ca)elz	W3DID
Baltimore	147.285	+	W3BPX	o	TelPionrs
Cockeysville	146.220	+	K3SP	o 107.2	K3SP
Cockeysville	146.820	-	K3SP	o 107.2	K3SP
Columbia	147.135	+	WA3WZA	oer	Col. ARA
East Baltimore	147.240	+	W3PGA	ol	Aero ARC
Ellicott City	147.390	+	WA3WZA	o	Col. ARA
Hanover	147.345	+	WB3ARQ	o	MARCOM
Jessup	146.760	-	WA3DZD	olx	MFMA
Jessup	146.760	223.160	WA3DZD	ol	MFMA
Jessup	146.760	449.000	WA3DZD	ol	MFMA
Lutherville	146.895	-	KB3LA	oe	KB3LA
Millersville	147.075	+	W3VPR	o	AARC
NW Baltimore	145.130	-	WA3DZZ	ol(ca)z	WA3DZZ
CUMBERLAND					
Cumberland	145.450	-	K3MWI	o(ca)l	MountnARC
Cumberland	146.880	-	WA3WSW	o(ca)e (Wx)z-9	MountnARC
Lonaconing	147.315	+	N3JJK	o	N3JJK
DELMARVA PENINSULA					
Chestertown	147.375	+	WA3UJE	o(ca) erz-911	Kent ARS
Easton	147.045	+	WA3GVI	o	Easton ARS
Ocean City	147.015	+	KA3BAF	o(ca)lr 156.7	Tri-Co ARC
Princess Anne	146.625	-	KA3MRX	oaerz	S-CARES
Salisbury	146.820	-	WA3ROW	o(ca) 156.7	DARC

150 144-148 MHz

MARYLAND

Location	Output	Input	Call	Notes	Sponsor
Salisbury	146.925	-	K3NOQ	oerz	PROS
Stevensville	146.940	-	K3UBC	ol	K.I. ARC
Tyaskin	146.865	-	N3HQJ	o(ca)l 156.7	MuddyHole
Tyaskin	146.865	-	N3HQJ	ol(ca) 156.7	MuddyHole
FREDERICK					
Frederick	146.730	-	W3SOG	oe(Wx)x	FARG
Frederick	147.060	+	KA3NLF	o	+WA3OHI
Thurmont	147.195	+	N3EJT	ol	N3EJT
HAGERSTOWN					
Hagerstown	146.940	-	W3CWC	oar	Anttm RA
Hagerstown	147.090	+	K3UMV	oer	Anttm RA
Hagerstown	147.375	+	K3UMV	o	K3UMV
NORTH CENTRAL					
Westminster	145.410	-	K3PZN	eor(ca)zl	CCARC
NORTHEAST					
Bel Air	146.775	-	WA3PFT	or	Hfd RACES
Churchville	147.120	+	N3CNJ	o(ca)zl	N3CNJ
Colora	147.165	+	K3UAV	oer(ca)	FORCE
Elkton	145.190	-	K3NCL	oaez 162.2	CCARRA
Havre de Grac	146.850	-	N3EIO	oz-911	CBRA
Shawsville	145.330	-	K3HT	o	+KB3VX
SOUTH					
Hughesville	145.390	-	N7BW	o	N7BW
Leonardtwn	147.195	+	N3JTG	oaer	SPARC
Lexington Pk	146.640	-	K3HKL	oaez	StMrysARA
Lexington Pk	146.745	-	WB3CZI	o	WB3CZI
Sunderland	146.985	-	W3ZNW	o	CARA
Waldorf	145.350	-	KA3TQD	oexl(ca) 156.7	XTRA104RC
Waldorf	145.350	-	KA3TQD	oexl(ca) 156.7	XTRA104RC
WASHINGTON AREA					
Adelphi	145.370	-	WB3FRW	oea-*537	HDL ARC
Ashton	147.000	-	K3WX	o(ca)ex	K3WX/ARCS
Bethesda	145.290	-	K3YGG	oel	NIHRAC
Cheltenham	147.150	+	W3PT	oe	SMARC
Cheverly	146.610	-	KD3VR	o(ca)	GMRA
College Park	145.490	-	W3EAX	o(ca) z-*911	UofMd ARA
Greenbelt	146.835	-	WA3NAN	oe	GoddardRC
Greenbelt	146.880	-	K3GXF	o	GMRA
Jessup	146.760	-	WA3DZD	olx	MFMA
Jessup	146.760	223.160	WA3DZD	ol	MFMA
Jessup	146.760	449.000	WA3DZD	ol	MFMA
New Carrolltn	145.230	-	N3EZD	o 110.9	CMARC
Potomac	147.270	+	K4IWF	o	K4IWF
Rockville	145.250	-	W3RCN	oe	PARCARA
Rockville	145.450	-	KC3NG	o(ca)	MADRAS
Rockville	146.955	-	KZ3F	oe	MARC
Silver Spring	147.180	+	KA3LAO	o(ca)lr	Tri-Co ARC

MARYLAND-MASSACHUSETTS

<i>Location</i>	<i>Output</i>	<i>Input</i>	<i>Call</i>	<i>Notes</i>	<i>Sponsor</i>
Silver Spring	147.225	+	WB3GXW	o(ca)l 156.7	+KA3HGB
Washington DC	145.110	-	W3EIL	o(ca)eyz	CCARS
Washington DC	146.760	-	WA3DZD	olx	MFMA
Washington DC	147.360	+	N3AGB	o	AixBellRA
MASSACHUSETTS					
BOSTON - 128					
Belmont	145.430	-	WA1TFJ		
Beverly	147.390	+	WA1PNW		
Boston	145.230	-	WN9T	ox	
Boston	145.310	-	W1KBN	o	
Brookline	146.985	-	W1UQ	o(ca)Wx	
Chelsea	146.790	-	WB1GHO		
Dedham	147.210	+	W1JLI	o	
Dedham	147.390	+	K1CZ		
Dorchester	145.210	-	W1UIQ	o	
Lexington	147.195	+	W1OLK	ol	COL WIRLS
Lynn	145.330	-	W1LRX	caly	
Lynn	147.015	+	W1DVG		
Newton	147.360	+	W1HEB	o 67.0	MARC
Quincy	146.670	-	KC1VW		
Salem	146.880	-	KA1KFQ		
Saugus	146.910	-	K1SVP	o	MRA
Stoneham	146.715	-	NC1U		
Wakefield	147.075	+	WA1RHN		
BOSTON - NORTH					
Andover	146.835	-	W1CUO		
Billerica	147.120	+	W1DC	o	
Danvers	145.470	-	KA1LQX	oazrttybbs	
Gloucester	145.130	-	K1MSS	oez(ca) 107.2	CAARA
Haverhill	145.350	-	KT1S	oa(ca)ez	
Haverhill	146.625	-	K1KKM		PRA
North Andover	145.290	-	KA1AFE	oe(ca) 167.9	
Topsfield	147.285	+	W1VYI	o(ca)ez 107.2	ECRA
BOSTON - SOUTH					
Attleboro	147.195	+	K1ZZJ		
Bridgewater	147.180	+	WB1FLD	otaelx 67.0	
Fall River	145.150	-	WA1DGW	oaer 123.0	BCRA
Foxboro	147.375	+	WB1EMT	o(ca)e	
Medway/Snrse Hi	147.060	+	W1KG	o	
Norwell	145.250	-	AC1M	oe	
Scituate	145.390	-	WA1QWT		
Sharon	146.865	-	W1TEA		
Stoughton	146.775	-	W1WSN		
Taunton	147.135	+	ND1N		
Walpole	146.895	-	K1HRV		
Walpole	147.090	+	K1UHU	o	

**152 144-148 MHz
MASSACHUSETTS**

<i>Location</i>	<i>Output</i>	<i>Input</i>	<i>Call</i>	<i>Notes</i>	<i>Sponsor</i>
Weymouth	147.300	+	AC1N		
Whitman	147.225	+	WA1NPO		
BOSTON - WEST					
Acton	145.170	-	WA1RAJ		
Blandford	147.225	+	KA1NEQ		
Carlisle	146.955	-	W1FC		
Chelmsford	145.490	-	N1GYG	o(ca)e 71.9	
Framingham	147.150	+	K1AZE	oa(ca)r	
Marlboro	146.610	-	N1BHI		
Marlboro	147.270	+	WA1IOB	o 107.2	
Maynard	147.240	+	WA1NPN	o	
Waltham	146.640	-	WA1GEP		
Wellesley	147.030	+	W1TKZ	o	
Wellesley	147.030	449.600	W1TKZ		
Westboro	145.270	-	KA1AXY	oaez	
Weston	146.820	-	KA1AL	o(ca)elvox	
CAPE & ISLANDS					
Dennis/Yarmouth	147.045	+	WA1UMG		
East Harwich	147.330	+	W1VTX	o	
East Sandwich	146.730	-	W1SGL	o	
Fairhaven	145.490	-	KA1WBF		
Falmouth	146.655	-	WA1GPO		
Nantucket	145.310	-	W1UF	o	
Provincetown	147.225	+	WA1KZT		
South Dartmouth	147.000	+	K1YMW		
Wareham	147.315	+	N1BBT		
West Yarmouth	146.685	-	WA1AIC		
CENTRAL - SPRINGFIELD					
Chicopee	147.075	+	WC1AAE	re	CD
Holyoke	146.940	-	K1ZJH	o	
South Hadley	146.655	-	WA1EDC		
Springfield	146.670	-	N1AGV	o	
Springfield	146.700	-	W1MBT		
West Brookfield	145.310	-	WA1UWZ	o	
Wilbraham	147.105	+	KA1JJM	o	
CENTRAL - WORCESTER					
Clinton	146.655	-	W1YSB	o	CLINTON CD
Dudley	146.625	-	WB1DZK		
Fitchburg	145.450	-	W1GZ	o(ca)ez	MARA
Fitchburg	147.315	+	WB1EWS	o	
Harvard	145.410	-	K1BOX	o	
Milford	147.465	441.825	WA1QGU		
Oxford	147.390	+	KA1HR		
Paxton	146.970	-	W1BIM	o	
Princeton	147.345	+	K1PSF		
Templeton	145.370	-	WO1E	otxaeI	
Warren	147.210	+	K1UJT		
Webster	147.255	+	K1PSF		
Worcester	145.470	-	KA1NDW		
Worcester	146.925	-	W1YK	o	
WESTERN					
Great Barrington	145.270	-	KA1OA	oelzplt	
Greenfield	146.985	-	WB1GUY	otDS 136.5	

144-148 MHz 153
MASSACHUSETTS-MICHIGAN

<i>Location</i>	<i>Output</i>	<i>Input</i>	<i>Call</i>	<i>Notes</i>	<i>Sponsor</i>
Mt Greylock	145.210	-	WA1WMG	elryx	
Mt Greylock	146.910	-	K1FFK	o	
Mt Lenox	145.290	-	WA1WMG	oz	
North Adams	145.490	-	KC1EB	o	
Pittsfield	147.030	+	K1FFK	o	
Washington	146.715	-	WA1SFU		
MICHIGAN					
STATEWIDE					
Various	146.400	147.400	Varied	SNP t	MARC
Various	146.500	147.500	Varied	SNP t	MARC
ANN ARBOR					
#Ann Arbor	145.150	-	N8DUY	oeazWx 100.0	N8DUY
Ann Arbor	145.230	-	W8UM	oaer	U OF MI A
Ann Arbor	146.960	-	K8PBA	o(ca)e 100.0	ARROW CA
Chelsea	145.450	-	WD8IEL	oer	CHELSEA
Chelsea	146.980	-	WD8IEL	oaerz	CHELSEA
BATTLE CREEK					
Battle Creek	145.150	-	W8HVG	oalz	IRA
Battle Creek	146.660	-	W8DF	oetz(ca)	SMARS
Battle Creek	147.280	+	N8CC	o	RAT PACK
BAY CITY					
Bay City	145.310	-	N8BBR	o	BAARC
Bay City	147.360	+	N8BBR	oe	BAARC
Caro	146.660	-	WB8WJV	o	T.C.A.R.A
Caro	146.820	-	WA8CKT	oaez	CARO
Midland	147.000	+	K8RI	oaez	CMARA
Standish	145.250	-	KA8WOT	oeiz	ESECA
BENTON HARBOR					
Berrien Center	146.820	-	W8MAI	oe	B.A.R.A.
Berrien Springs	145.370	-	W8YKS	oael	DOC RG
Dowagiac	145.210	-	KU8Y	o131.8	KU8Y
Niles	147.180	+	WA8ZPD	oe	4 FLAGS
Royalton Twp	145.470	-	NN8T	oe	TWIN CITI
South Haven	147.300	+	WB8WXE	oa	WB8WXE
St Joseph	146.720	-	WB8TSO	oe(ca)z	WB8TSO
CENTRAL					
Alger	147.220	+	WR8B	o(ca) 173.8	TART
Alma	145.370	-	W8GYD	oatrze	MARSCC/N8
Edmore	146.800	-	WB8VWK	oerz 103.5	CMARA
Farwell	147.200	+	WD8MQR	oe	CMARA
Gladwin	145.170	-	KA8QZI	o	KA8QZI
Gladwin	147.180	+	WT8J	o	GLADWIN
Lake City	146.900	-	N8GFL	o(ca)	N8GFL
Pleasant Valley	146.720	-	AA8Y	oe	CMARA
DETROIT					
Clarkston	146.840	-	K8NWD	oraz	CRA
Dearborn	145.270	-	K8UTT	o100.0	FORD ARL
Dearborn	147.160	+	N8DJP	o(ca)lrz	N8DJP

154 144-148 MHz

MICHIGAN

Location	Output	Input	Call	Notes	Sponsor
				100.0	
Detroit	145.110	-	W8IU	o	HGH TCH
Detroit	145.330	-	W8ICN	o(ca)lz	ERAA
Detroit	146.740	-	W8FWC	o(ca)	SEMERA
				100.0	
Detroit	146.760	-	N8DKO	oarz	SPIRIT 76
				100.0	
Detroit	147.360	+	K8DHA	c	WI8L
Drayton Plains	145.430	-	WB8BDE	o(ca) ezlm	DWRA
Garden City	146.860	-	W8WI	oeal	W8WI
Livonia	145.350	-	K8UNS	oaDVR	LIVONIA
Mt Clemens	147.200	+	W8CDU	or t	M.E.C.A.
Northville	145.170	-	K8RUR	ol	I 94 ARC
Pontiac	145.410	-	WD8OXB	orea	BMW
Rochester	147.080	+	K8RO	oealz	L'ANSE CR
Roseville	147.220	+	N8EDV	ol	N8EDV
South Lyon	147.040	+	K8BHL	oeaz	LSD RA
St Clair Shores	146.820	-	WB8ZLG	t tt elz DVR	WB8ZLG
Troy	145.130	-	K8NA	o100.0	SE MI DX
Troy	146.640	-	W8KAZ	o(ca)rz	DART
Troy	147.140	+	WB8VTW	o	SMART
Utica	147.180	+	WA8Z	oez(ca)	WA8Z
Waterford	145.150	-	K8RUR	o	I-94 ARC
White Lake Twp	145.490	-	N8BIT	o(ca) zael8	BIT RG
Wyandotte	147.240	+	K8SB	oe	DN RVR AR
Ypsilanti	146.920	-	K8RUR	oalz	I 94 ARC
EAST					
Bad Axe	145.470	-	K8JJX	o	LHARC
Bad Axe	146.880	-	K8GSW	o	THUMB ARE
Harbor Beach	145.230	-	N6AHW	o	N6AHW
Sandusky	146.860	-	W8AX	oe100.0	W8AX
FLINT					
#Clio	147.060	+	WB8INH	oa t	FLINT AIR
Burton	147.380	+	N8NE	oael	FAIR
Durand	145.290	-	N8IES	oz100.0	N8IES
Fenton	145.210	-	K8CWM	y	LARK
Fenton	146.780	-	KB8AUX	oa	FAARA
Flint	147.100	+	K8ZIS	oa	GC ARES
Flint	147.260	+	WD8JCN	o(ca) erza	GC ARES
Flint	147.340	+	W8ACW	o	GCRC
Lapeer	146.620	-	KD8YX	oer	LCARA
Lennon	147.280	+	N8TT	t tt	SOFA
Owosso	147.020	+	N8DVH	o(ca)e	N8DVH
Rankin	145.190	-	WA8YUC	oelz(ca) DSM	RARG
GRAND RAPIDS					
#Grand Rapids	146.700	-	W8DC	o	GRARA
Grand Rapids	145.270	-	NY8D	oeaz	STARS
Grand Rapids	145.410	-	W8JLJ	oearz	5 4 1

<i>Location</i>	<i>Output</i>	<i>Input</i>	<i>Call</i>	<i>Notes</i>	<i>Sponsor</i>
Grand Rapids	146.760	-	W8DC	or	GRARA
Grand Rapids	147.160	+	W8HVG	oaelz	IRA
Grand Rapids	147.260	+	W8DC	oaez	GRARA
Holland	147.060	+	K8DAA	oaez94.8	HOLLAND
Portland	145.130	-	KA8YQZ	oer	ICARS/RAC
JACKSON					
Jackson	145.470	-	KA8HDY	oaezl 100.0	KA8HDY
Jackson	146.880	-	WA8NAS	o	WA8NAS
Jackson	147.360	+	KC8SE	o	CARS
KALAMAZOO					
Kalamazoo	145.170	-	N8DXB	oea131.8	N8DXB
Kalamazoo	147.040	+	K8TIW	otalz 131.8	SMART
Paw Paw	147.200	+	N8OKS	oer(ca)t	
Pine Lake	146.840	-	W8YMG	e	W8YMG
Portage	147.000	+	WB8RWV	o(ca)erz	PARC
LANSING					
#Lansing	146.820	-	WA8ILY	ol	WA8ILY
Charlotte	147.080	+	WB8OUT	oer	ECARC
Lansing	146.700	-	WB8CQM	oeyrWx	LANSING
Lansing	146.940	-	WB8CQM	oer	LANSING
Okemos	145.390	-	WB8CQM	oer	LANSING
Wacousta	146.860	-	N8DEF	oe100.0	WIRE
MUSKEGON					
Fruitport	147.380	+	KE8LZ	o(ca) 94.8	KE8LZ
Grand Haven	145.490	-	KA8USK	oaez 94.8	NOARC
Holton	147.320	+	WD8MKG	oeT9rz t	WD8MKG
Muskegon	146.820	-	K8WNJ	oaez	MCCDRC
Muskegon	146.940	-	WA8GVK	o94.8	MAARC
NORTH CENTRAL					
East Jordan	147.280	+	N8MJE	o(ca)rz	C.O.L. AR
Gaylord	146.820	-	WB8REH	oe	TOMARA
Gaylord	147.120	+	N8JCN	o(ca)erxz Wx	N8JCN
Grayling	147.140	+	WD8LUM	oea	A.R.A. HN
Harbor Springs	147.340	+	N8IT	o(ca)ze	N8IT
Houghton Lake	147.080	+	KB8L	o(ca) eza t	KB8L
Pellston	146.680	-	W8GQN	oae	SAARC
Roscommon	145.450	-	WF8R	oa	CR.ROSC.
Vanderbilt	145.290	-	W8HVG	oaelz	IRA
NORTHEAST					
Alpena	145.490	-	N8BIT	o(ca) zael	N8BIT
Alpena	146.760	-	KL7IYK	oar	TBARC
Fairview	145.350	-	WT8G	oae	AVARC
Rogers City	147.020	+	WB8TQZ	oae	ROGERS
West Branch	146.940	-	WB8UJB	o	OARS
NORTHWEST					
Cadillac	146.980	-	WD8RZL	oal	WEXAUKEE

156 144-148 MHz

MICHIGAN

<i>Location</i>	<i>Output</i>	<i>Input</i>	<i>Call</i>	<i>Notes</i>	<i>Sponsor</i>
Cadillac	147.160	+	W8HVG	oaelz	IRA
Lake Leelanau	146.920	-	N8JKV	o114.8	N8JKV
Manistee	146.780	-	K8CEB	WxT9	WMRA
Maple City	147.300	+	KF8KK	o114.8	KF8KK
Traverse City	145.150	-	W8HVG	oalz	I.R.A.
Traverse City	145.270	-	N8KWT	o	N8KWT
Traverse City	146.860	-	W8JUY	oae	CHERRYLAN
PONTIAC					
Union Lake	145.250	-	W8TNO	o	OCARS
PORT HURON					
Port Huron	146.720	-	N8CQA	o100.0	PHART
Port Huron	146.800	-	NA8I	o(ca) 100.0	NA8I
Port Huron	147.320	+	AA8K	oer	AA8K
Riley Center	147.300	+	K8DD	oer	PHART
SAGINAW					
Hemlock	145.330	-	K8DO	oarlz	K8DO
Saginaw	147.240	+	K8DAC	oierz	SVARA
SOUTH CENTRAL					
Coldwater	147.300	+	WD8KAF	oer100.0	BCARC
Hillsdale	147.060	+	WD8JOO	o	Hillsdale
Homer/Marshal	145.350	-	W8NZ	o	ECCR
Marshall	147.120	+	K8ZRL	o(ca) erlz t	BATTLE CR
SOUTHEAST					
Adrian	145.370	-	W8TQE	oierz	ADRIAN AR
Howell	146.680	-	KA8BOG	oa	LARK
Milford	146.900	-	W8VPD	o(ca)	MILFORD
Monroe	145.310	-	W8YZ	ole	MERA
Monroe	146.720	-	WA8EFK	e(ca) lrzWx	RVR RSN
SOUTHWEST					
Allegan	147.240	+	N8HRN	oar131.8	ACARC
Bangor	147.360	+	WA8PRJ	oer	BLACK RVR
Centerville	145.310	-	WD8QPG	oaz	ARPSA
TRAVERSE CITY					
Williamsburg	147.380	+	N8AYQ	or	N8AYQ
WEST CENTRAL					
Big Rapids	146.740	-	WD8DLK	oe	BIG RPDS
Cedar Springs	146.880	-	NW8J	oe141.3	NW8J
Fremont	146.920	-	N8ACL	oaz	NWYGO CO
Hart	146.640	-	N8LPN	oae	OCARES
Ludington	145.470	-	K8DXF	o	MASON CO
Ludington	146.620	-	WB8ERN	oer	NICK'S RA
White Cloud	145.450	-	KB8IFE	o(ca) ez94.8	KB8IFE
Wht Cld/Big Rpds	145.290	-	W8HVG	oalz	IRA
UPPER PENINSULA CENTRAL					
Escanaba	147.150	+	N8HUX	o(ca)z	DCARS
Iron Mtn	146.850	-	WA8FXQ	oe(ca)z	MichACon
Ishpeming	146.910	-	KO8U	o	HARA
Manistique	146.700	-	KE8KB	o(ca)zx	KE8KB
Manistique	146.790	-			

144-148 MHz 157
MICHIGAN-MINNESOTA

<i>Location</i>	<i>Output</i>	<i>Input</i>	<i>Call</i>	<i>Notes</i>	<i>Sponsor</i>
Marquette	146.760	-	W8JXJ	oe(ca)z	HARA
Marquette	146.970	-	KE8IL	oe(ca)z	MqtRptAsn
Menominee	147.000	+	W8PIF	oe(ca) 1B	M&MARC
UPPER PENINSULA EAST					
Newberry	146.610	-	KA8CEO	oe(ca)	SPARK
Pickford	146.640	-	WB8SPT	o	EastUPRA
UPPER PENINSULA WEST					
Bessemer	146.760	-	K8ATX	o(ca)	BlkJckRA
Calumet	147.315	+	W8FWG	oa	KCRA
Crystal Falls	145.490	-	KV9P	o(ca) zxttRB	KV9P
Gaastra	145.290	-	N8IEQ	o	N8IEQ
Hancock	146.880	-	W8CDZ	oeaz	CCRAA
L'Anse	146.670	-	W8CDZ	oax	CCRAA
Winona	146.730	-	WD8IPG	o	SupARA
MINNESOTA					
STATEWIDE					
Statewide	145.230	-	SNP	SNP	SNP
CENTRAL					
Big Lake	146.775	-	KB0JLO/R	o	SHERBCRG
Collegeville	147.015	+	W0MBD/R	ox l to superlink	3CNTYRG
Elk River	146.970	-	KB0FG/R	o	ELKRVRA
Milaca	145.350	-	KB0FMY/R	o 141.3	KB0FMY
Mora	147.240	+	K0CRB/R	oae	K0CRB
Paynesville	145.270	-	WD0DEH/R	o	PAYNSRA
Princeton	146.895	-	KF0VS/R	oeal 100.0	SHERBCRG
St Cloud	146.940	-	NF0H/R	oa	STCLDARC
Wadena	147.330	+	KD0DMD/R	o	WADENARC
DULUTH					
Canyon	145.270	-	N0BZZ/R	o	N0BZZ
Duluth	145.150	-	N0GFA/R	o	N0GFA
Duluth	146.940	-	W0GKP/R	oae	AROWHRC
Duluth	147.180	+	KA0TMW/R	oaez	+KE0TX
Duluth	147.375	+	WB0EAL/R	o	WB0EAL
Proctor	147.330	+	N0BZZ/R	ol	N0BZZ
EAST CENTRAL					
Forest Lake	146.730	-	K0HPY/R	o l to Isle	K0HPY
Isle	146.610	-	WB0SYO/R	o l to Forest Lake	WB0SYO
Moose Lake	147.000	-	N0HVG/R	oe	MOOSELKRA
Mora	146.790	-	KA0EVR/R	o(ca)	MORAORA
North Branch	146.985	-	WB0POQ/R	o l to 53.07	+ WB0OND
Rush City	145.330	-	N0ABR/R	oa	N0ABR
MPLS-ST.PAUL					
Apple Valley	145.410	-	NJ0M/R	c 77.0	APPLEVYRA
Blaine	145.230	-	N0KMR/R	oe 118.8 SNP	N0KMR

158 144-148 MHz

MINNESOTA

Location	Output	Input	Call	Notes	Sponsor
Bloomington	147.090	+	WT0W/R	oe(ca)	A R A B
Burnsville	147.210	+	W0BU/R	oaex	TCRC
Carver	147.165	+	K8PE/R	o	CRVRARES
Columbia Hghts	145.210	-	WB0BWL/R	o l to 444.000	WB0BWL
Columbia Hghts	147.060	+	K0HPY/R	oel	K0HPY
Coon Rapids	146.670	-	KB0MB/R	oae	ANOKACRC
Corcoran	147.285	+	W0SBR/R	oe	MILLS RC
Eden Prairie	146.880	-	WA0VLL/R	o	SWRPTRASN
Edina	145.430	-	WD0FSC/R	c t	WD0FSC
Edina	147.390	+	K0JE/R	or	TWINTNRPT
Gem Lake	145.250	-	K0TWG/R	o l to 29.66	+K0LAV
Golden Valley	146.820	-	W0PZT/R	oe(ca) 127.3	MARC
Little Canada	146.925	-	N0JOO/R	oarWx 107.2	RAMCOESVC
Maple Plain	147.000	+	K0LTC/R	o(ca)	RARC
Maplewood	147.120	+	WB0BQG/R	o	3M ARC
Minneapolis	145.150	-	WB0GDB	shuttle audio	WB0GDB
Minneapolis	145.290	-	N0DCA/R	ol	29/66 RG
Minneapolis	145.370	-	AE0X/R	oae 114.8	SUBCOMASN
Minneapolis	145.450	-	N0BVE/R	oe l to 444.1	MHRA
Minneapolis	146.640	-	WA0NLP/R	o(ca)	HNYWELARC
Minneapolis	147.030	+	WB0MPE/R	o	WB0MPE
Minneapolis	147.150	+	W0YC/R	o	UOFM ARC
Minneapolis	147.180	+	N0JAL/R	o	N0JAL
Minneapolis	147.270	+	WB0ZKB/R	o	WB0ZKB
Richfield	145.390	-	WB0PWQ/R	oe 103.5	RICHPSAF
South St Paul	146.985	-	WB0POQ/R	oel	+ WB0OND
St Louis Park	146.760	-	K0HB/R	oaex	TCFMCLUB
St Michael	147.345	+	N0LGF/R	o	N0LGF
St Paul	145.170	-	N0GOI/R	ol	+ KA0JLB
St Paul	145.310	-	N0JVR/R	oa	STPAULTVI
St Paul	146.850	-	WD0HWT/R	oaxWx l to 53.25	MARA
Vadnais Heights	147.315	+	W0XL/R	c t	ARFMTS
NORTH CENTRAL					
Bemidji	145.450	-	KB0MM/R	oe	TURLRVRH
Bemidji	146.730	-	KA0KWM/R	oa	PAULBARC
Big Falls	146.910	-	WV0O/R	o	KCARS
Brainerd	147.030	+	K0QIH/R	oa	BRAINARC
Grand Rapids	146.880	-	K0EL/R	oaex	NOLKSARC
Grand Rapids	147.075	+	KK0F/R	ol	NORTHLKRC
Greenbush	147.060	-	N0KSS/R	oel	LKOFWDRA
Interntnl Falls	146.610	-	WV0O/R	oa	KCARS
Interntnl Falls	146.970	-	K0HKZ/R	oe	K0HKZ
Lengby	147.270	+	WB0HUJ/R	oel	BEMIDJIAR
Loman	146.670	-	WJ0Y/R	o	WJ0Y

MINNESOTA

Location	Output	Input	Call	Notes	Sponsor
Longville	146.955	-	W0ETY/R	o	W0ECJ
Merrifield	147.225	+	KY0X/R	oe	PLBUNYWA
Northome	146.760	-	WV0G/R	oe	KCARS
Walker	147.390	+	N0GMN/R	o	CASHUBARC
Williams	147.000	-	W0DCM/R	oe	LKWOODSRA
NORTHEAST					
Cloquet	146.670	-	WA0GWI/R	oa	WA0GWI
Ely	147.240	+	W0RYX/R	o	VERMILARC
Gheen Hill	146.850	-	WA0KMR/R	o	MESABIWA
Gheen Hill	147.210	+	WV0O/R	o	KCARS
Gilbert	147.150	+	WD0FQO/R	oa	MESBIWIRA
Grand Marias	146.895	-	N0BNG/R	ol	N0BNG
Grand Marias	147.360	+	N0BZZ/R	o l to Silver Bay	N0BZZ
Hibbing	146.790	-	K0IYR/R	oae	MIDRGARC
Hibbing	147.120	+	N0EUR/R	oa	N0EUR
Hoyt Lakes	146.640	-	N0OIW/R	o	+ N0OIW
Hoyt Lakes	146.760	-	KB0BK/R	oe	ENDOF LNRC
Moose Mtn	147.285	+	N0BZZ/R	c	N0BZZ
Silver Bay	147.090	+	KF0QG/R	oa l to Bayfield WI	N0SHORERA
Silver Bay	147.195	+	WL7AEC/R	o	WL7AEC
NORTHWEST					
Barnsville	147.060	+	KC0SD/R	ox l superlink	KC0SD
Detroit Lakes	146.820	-	W0EMZ/R	oe	DETLKSARC
E Grand Forks	147.120	+	WD0AQY/R	o	WD0AQY
Fisher	146.700	-	KE0A/R	oy	NOSTARS
Karlstad	145.470	-	KA0NWV/R	o	KA0NMV
Park Rapids	147.300	+	K0GUV/R	o	K0GUV
Wannaska	147.090	+	N0LAH/R	oea	LKOFWDRA
SOUTH CENTRAL					
Blue Earth	147.000	+	K0USR/R	ol	BLUERTHCD
Fairmont	146.640	-	K0SXR/R	oa	FAIRMTRC
Hampton	147.360	+	K0JTA/R	oea	K0JTA
Le Sueur	146.610	-	WB0ERN/R	oa	LESUERRG
Mankato	147.045	+	WB0ZQH/R	o	MNVALRA
Mankato	147.240	+	K0KLY/R	o	MNVALEYRA
New Ulm	147.330	+	WI0D/R	o	NEWULMARC
St Paul	147.135	+	WQ0A/R	o(ca)e 100.0	SCAN
Waseca	146.715	-	WA0CJU/R	oa	VIKINGARS
Waseca	146.940	-	WA0MJF/R	oel	VIKINGARS
SOUTHEAST					
Albert Lea	146.880	-	WA0RAX/R	o	FREEBRNCD
Austin	145.470	-	WA0RPS/R	o	AUSTINRC
Austin	146.730	-	W0AZR/R	oaez	MOWERCD
Fairbault	146.790	-	WB0NKX/R	oa	FAIRBARC
La Crescent	146.970	-	K0JYB/R	oae	RVRLNDARC
Nodine	146.700	-	W9HWQ/R	o	RIVERLDRC
Northfield	146.655	-	W0IHI/R	oe	W0IHI
Owatonna	145.190	-	N0FDY/R	oael	N0FDY
Owatonna	145.490	-	KA0KEL/R	oelr	OWASTELAC

**160 144-148 MHz
MINNESOTA-MISSISSIPPI**

<i>Location</i>	<i>Output</i>	<i>Input</i>	<i>Call</i>	<i>Notes</i>	<i>Sponsor</i>
Owatonna	147.105	+	WB0VAJ/R	oael	WB0VAK
Red Wing	147.300	+	WA0TYW/R	o	HIWATVATC
Rochester	146.625	-	WB0SBH/R	o	OLMSTDES
Rochester	146.820	-	W0MXW/R	oae	ROCHARC
Winona	146.640	-	WB0BDI/R	oae	WINONARC
SOUTHWEST					
Holland	145.110	-	WD0HRP/R	o	+ WD0BYI
Marshall	147.195	+	W0BMJ/R	o	MARSHALRC
Worthington	146.670	-	WA0LUT/R	o	WORTHARC
WEST CENTRAL					
Alexandria	146.790	-	WA0VVM/R	o	RUNESTNRC
Detroit Lakes	146.670	-	W0QQK/R	oa	W0QQK
Fergus Falls	146.640	-	K0QIK/R	oae	LKREGARC
Kerkhoven	147.270	+	WA0AXM/R	oa	USERSGRP
Willmar	146.700	-	WB0QZF/R	o	WB0QZF
Willmar	146.910	-	W0SW/R	oex	WILLMEAR
Willmar	147.030	-	W0SW/R	oa	WILLMEAR
MISSISSIPPI					
Aberdeen	147.270	+	WB5USN	oa	
Ackerman	147.120	+	NO5N	o	
Amory	146.940	-	KB5DWX	oa	
Amory	147.090	+	KB5DSN	o	
Bay St Louis	146.700	-	K5GY	o	NASA/SSC
Bay St Louis	146.850	-	K0VNO	o	
Biloxi	146.730	-	KC5IF	o(ca)zRB	MISS. COA
Biloxi	146.790	-	K5TYP	oae	KEESLER
Booneville	145.190	-	WB5UVT	oae	BOONEVILL
Bude	146.850	-	K5JMD	o	
Chatawa	145.310	-	WB5GOJ		WB5GOJ
Cleveland	146.850	-	K5BWW	o	
Clinton	147.345	+	AA5JC		
Columbia	147.285	+	KB5EZN	o(ca)	KB5EZN
Columbus	145.430	-	KA5LVU	oa	
Columbus	147.000	+	N5NKZ	oa	
Corinth	145.390	144.290	KA5RPB	oa	
Corinth	146.925	-	WB5VOJ	o	
Corinth	147.000	-	K5UFH	o	K5UFH
Corinth	147.285	+	KB4CTS	o	CRA
D'Iberville	145.410	-	KC5IF	o(ca)zRB	KC5IF
Ellisville	146.865	+	N5DWU	o(ca)lt	N5DWU
Escatawpa	147.225	+	W5OXA	ol	
Fulton	145.490	-	N5VGK	oa	
Greenville	146.820	-	WA5MBA	oa	
Greenwood	146.715	-	KA5TQY	o	
Grenada	146.700	-	WB5LVA	o	
Gulfport	145.330	-	KA5CYR	oaez	HARRISON
Gulfport	147.375	+	KA5VFU	ol	
Hattiesburg	145.370	-	KA5NNX	o	
Hattiesburg	147.360	+	W5CJR	o	HATTIESBU
Hernando	146.910	-	K5VV	oa	CHICKASAW
Horn Lake	145.170	-	KA0BRN	oz(ca)t	

MISSISSIPPI

Location	Output	Input	Call	Notes	Sponsor
Inverness	147.180	+	WA5UDQ	o	
Isola	146.955	-	KC5OB	o	KC5OB
Iuka	146.850	-	WB5MFK	oa	
Jackson	146.640	-	N5NIL	o	JARC, INC
Jackson	146.760	-	W5AXQ	o	JARC, INC
Jackson	146.880	-	K5QNE	oaez	JARC, INC
Jackson	146.940	-	KA5SBK	oezt- 100.0	KA5SBK
Jackson	147.075	+	NC5Y	oat	
Jacnito	147.150	+	WB5HKK	oa	
Kosciusko	146.850	-	W5LWC	o	
Laurel	146.610	-	KB5IXI	o(ca)	LAUREL AR
Laurel	147.030	-	WV5D	o	S CENTR.
Laurel	147.255	+	KC5RC	o	JONES CO
Louisville	147.360	+	KB5PKU	oa	WINSTON
Magee	147.300	+	KA5LNY	o	KA5LNY
Mccomb	146.940	-	K5JMD	oa	
Mchenry	147.330	+	KA5CYR	oe	HARRISON
Mendenhall	145.110	-	K5HYE	oe	K5HYE
Meridian	146.700	-	W5DEJ	oa	MERIDIAN
Meridian	146.970	-	KA5MJM	o(ca)RB	
Monticello	147.015	+	N5JHK		
Mooreville	146.640	-	WB5NAY	oa	
Natchez	146.685	-	W5KHB	o	W5KHB
Natchez	146.910	-	K5OCM	oa	OLD NATC
Natchez	147.360	+	K5SVC	o	
New Albany	146.670	-	N5CAX	oae	BAPT HOSP
New Hebron	147.090	+	N5MRS	oazlRbt	
Ocean Springs	147.030	+	W5LDD	oae	W5LDD
Olive Branch	145.350	-	KA5WMH		
Pascagoula	145.110	-	W5WA	o	JACKSON
Pascagoula	146.880	-	N5AAY	oa	
Pascagoula	146.970	-	KI5ZH	o	KI5ZH
Pearl/Rankin	147.150	+	KF5IZ	oaezt-88.5	
Petal	147.135	+	N5LRQ		N5LRG
Philadelphia	147.330	+	N5EPP	o	NESHOBA
Picayune	145.150	-	K5LFP	oa	PEARL RIV
Pontotoc	147.380	+	WB5NAY	o	
Poplarville	145.210	-	WA5WRE	oa	WA5WRE
Port Gibson	146.625	-	KE5WO	o	
Prentiss	147.390	+	WB5UNA	o	TRI-COUNT
Richton	147.060	+	N5OCF	o	N5OCF
Senatobia	146.985	-	KB5DMT	o	
Southaven	145.370	-	N5PYQ		SRA
Starkville	146.730	-	W5VZF	o	MAGNOLIA
Starkville	146.805	-	KF5C	o(ca)	
Tupelo	147.240	+	A15R	oa	
Vicksburg	145.290	-	WJ5L	o	
Vicksburg	147.270	+	WB5SXX	o	
Walls	145.270	-	N5NBG	o(ca)t- 162.2	REDNECKS
Warsaw	147.225	+	N4DRL	o	N4DRL
Water Valley	147.000	-	WB5QFX	o	TRI-LAKE

162 144-148 MHz

MISSISSIPPI-MISSOURI

Location	Output	Input	Call	Notes	Sponsor
Waynesboro	147.105	+	N5HXG		N5HXG
West Point	146.790	-	KO5S	oa	
Wiggins	145.270	-	KB5DZJ	oael	KB5DZJ
Winfield, AL	147.040	+	KC4RNF		
Winona	146.970	-	N5DHS	oa	N5DHS

MISSOURI

CAPE GIRARDEAU

Cape Girardau	146.610	-	W0QMF	oa	W0QMF
Cape Girardau	146.940	-	W0QMF	o	W0QMF

CENTRAL

Boonville	147.360	+	W0KGJ	o(ca)z	BnvilleRC
Bynumville	147.390	+	KA0UAI	o(ca)rr	ChartnARS
Eldon	146.895	-	N0GYE	o	
Eldon	146.955	-	KA0RFO	oal	
Marshall	146.925	-	WB0WMM	o	IndFtHARC
Marshall	147.165	+	WB0WMM	oaz	IndFtHARC
Mexico	147.255	+	NU0H	or	AudrnARC
Moberly	147.090	+	N0AUY	oer	MobrlyRpt

COLUMBIA/JEFFERSON

Columbia	146.610	-	K4CHS	o(ca)z	PierptARC
Columbia	146.685	-	W0DQJ	oe	KFMZRADIO
Columbia	146.760	-	WD0DVG	oerz	CMRAssn
Fulton	147.315	+	N0KKR	o(ca)rz	KingCalRC
Jefferson City	147.000	-	K0ETY	oa	Mid-MOARC

EAST CENTRAL

Beaufort	147.180	+	WB0QGR	o(ca)er	
Desoto	146.880	-	K0MGU	oaez	+ W0NAZ
Ste Genevieve	146.700	-	K0MGU	o	SLATS
Washington	147.240	+	WA0FYA	o(ca)erz	ZBARC

KANSAS CITY

Barry	146.790	-	N0ATM	o(ca)	ClayCoARC
Belton	147.015	+	K0DUT	oerz	BeltonECV
Exclsior Sps	145.190	-	N0IGD	o	NE KS ARC
Gladstone	145.430	-	N0JNO	o	KCATVG
Independence	145.250	-	KB0GR	oerz	EARS, Inc
Independence	145.310	-	KB0GR	oelrz	EARS, Inc
Independence	145.370	-	KB0GR	o(ca)erz	EARS, Inc
Independence	146.730	-	W0SHQ	o(ca)erz	ASCRA, Inc
Kansas City	146.940	-	W0AT	oe	MidAmerFM
Kansas City	147.045	+	W0AV	o	147.045RG
Kansas City	147.270	+	KB0PW	o(ca)e	KB0PW
Kansas City	147.330	+	WA0QFJ	o(ca)erz	TWA RC
Kansas Cy KS	145.130	-	WA0NQA	oce	ArtShrnRC
Kansas Cy KS	147.150	+	W0LB	oer	JyhwkARC
Lee's Summit	145.410	+	WA0TEG	o	KCARC
Lee's Summit	146.700	-	K0JPR	o	K0JPR
Olathe KS	145.470	-	K0OKI	oer	JhnsOEP
OvrlnD Pk KS	145.490	-	WA0SQN	o	KISS ARC
OvrlnD Pk KS	146.820	-	WB0KIX	oelr	KCARC
OvrlnD Pk KS	146.910	-	WB0KKA	o(ca)elz	KCARC
Raymore	147.120	+	N0KVW		SSARC
Raytown	145.170	-	WA0KKN	or	RaytwnARC

MISSOURI

<i>Location</i>	<i>Output</i>	<i>Input</i>	<i>Call</i>	<i>Notes</i>	<i>Sponsor</i>
Rayville	147.375	+	KØEET	oerz	RayClayARC
Shawnee KS	145.210	-	WBØHAC	ocerz	SRACT
Shawnee KS	145.230	-	WBØRJQ	oaely	WBØRJQ
Smithville	146.640	-	KBØKO	oe	KBØKO
KIRKSVILLE					
Kirksville	145.130	-	WØCBL	oe	NEMOARC
NORTH CENTRAL					
Chillicothe	147.225	+	KØMPT	c(ca)	GHARC
Macon	146.805	-	WAØJKJ	oer	MARC
NORTHEAST					
Eolia	145.190	-	KAØEJQ		PkLewARES
Hannibal	146.625	-	WØKEM	oer	HannibARC
Hannibal	146.880	-	WØKEM	oer]	HannibARC
Monroe City	146.835	-	KKØP	oerz	MrkTwnARA
NORTHWEST					
Grant City	147.060	+	WBØUJF	o	RWElliott
Oskaloosa KS	147.060	-	NØEUH	oelr	JfCoRACES
ROLLA					
Rolla	145.450	-	WØEEE	o(ca)elz	UMR ARC
Rolla	146.790	-	WBØAIS	o	RollaRARS
SOUTH CENTRAL					
Bunker	147.270	+	KDØIM	o(ca)	
Cabool	146.850	-	NØKBC	oe	OMRG
Cuba	146.715	-	KØRPG	o(ca)	CCARC
Salem	146.655	-	WBØNRP	oer	WBØNRP
Salem	147.345	+	KBØAMZ	o	DentCTARC
Theodosia	147.390	+	WBØJJJ	oaerz	ARCOfOzrk
SOUTHEAST					
Benton	146.790	-	WØQMF	o	WØQMF
Dexter	146.820	-	WØQMF	o	WØQMF
Grandin	147.150	+	KBØEQN	o	
Poplar Bluff	146.640	-	NØOCX	o	
Poplar Bluff	146.910	-	WDØAXV	o(ca)er	BluffARC
Taum Sauk	147.105	+	WDØGDY	o	JeffCoARC
Van Buren	147.300	+	WDØAJP	oe	BluffARC
Wappapello	147.000	-	AAØGF	oa	
SOUTHWEST					
Aurora	146.970	-	KEØW	oe	OzarkARS
Bolivar	147.060	+	KØBFM	oaelz	LksAraARA
Branson	147.150	+	KEØKI	oe	TriLksRpt
Branson	147.195	+	NØIES	oel	WhteRvVal
Buffalo	147.180	+	K9HOI	o(ca)ez	BARK
Carl Junction	147.270	+	KAØIPD	oe	
El Dorado Spg	146.670	-	KØKRB	oe	WCFMAssn
Hermitage	147.255	+	KBØAL	oer	OIHickARC
Joplin	147.210	+	NAØX	oaelrz	JoplinARC
Kimberling CY	147.345	+	KØPHI	oaerz	KmbrlnARC
Lebanon	146.700	-	KØDEW	oe	LebanARC
SPRINGFIELD					
Ozark	146.775	-	KAØWFC	o(ca)erz	CCMARS
Springfield	145.170	-	WFSU	c(ca)el	MARS
Springfield	145.430	-	KAØFKF	oae	SMSU ARC
Springfield	146.640	-	WØEBE	o(ca)elrz	SW MO ARC

164 144-148 MHz

MISSOURI-MONTANA

Location	Output	Input	Call	Notes	Sponsor
Springfield	146.910	-	W0EBE	o(ca)elrz	SW MO ARC
Springfield	147.120	+	KB0E	oe	SARA
ST JOSEPH					
St Joseph	146.745	-	WB0HNO	o	
St Joseph	146.850	-	W0NH	oarz	MOVaIARC
ST LOUIS					
Bridgeton	146.730	-	NO0G	o(ca)ez	NWAR/EAsn
Clayton	146.940	-	N0EIR	oe r	STL Rpt
Crystal City	146.775	-	N0FEH	o	TwinCYARC
Ferguson	145.350	-	WA0WKI	o	FVCC ARC
Hillsboro	147.075	+	WD0GDY	l	JeffCoARC
Kirkwood	147.150	+	W0ZFN	c(ca)e	TelemRC
Mryland Hgts	145.370	-	KJ0A	o(ca)elrz	KJ0A
O'Fallon	146.670	-	WB0HSI	o(ca)elz	StChasARC
Olivette	146.850	-	KJ0A	o(ca)z	SuburanRC
St Louis	145.170	-	K0KYZ	c(ca)z	K0KYZ
St Louis	145.210	-	WB0QXW	o(ca)elz	+ K0YCV
St Louis	145.250	-	KA0RFO	o	
St Louis	146.610	-	W0FF	oer	+ KA0NPJ
St Louis	146.760	-	W9AIU	o(ca)e	EgyptnRC
St Louis	147.015	+	KA0YXU	192.8 (ca)er	Am Red CR
St Louis	147.060	+	WQ0Z	o(ca)ez	McDougARC
St Louis	147.225	+	N0FLC	oe	N0FLC
St Louis	147.285	+	W0QEV	o(ca)	WashUARC
St Louis	147.360	+	WB0BBN	o(ca)e	MonsntARC
St Louis	147.390	+	WB0DFX	o(ca)e	44405RPTR
St Peters	145.410	-	W0OGS	oe	StPtrsARC
St Peters	145.490	-	N0EZH	oaelrz	ARESACES
WEST CENTRAL					
Carrollton	146.655	-	N0SAX	o	
Clinton	147.195	+	N0ATH	o aer	+N0DEU
Concordia	146.775	-	AA0IH	o	AA0IY
Nevada	147.135	+	WB0NYD	o	
Sedalia	147.030	-	W0ENW	o aer	SedliaARA
Warrensburg	146.880	-	N0OHD	o	WAARCI
Warsaw	147.300	+	K0GSO	oe	WarsawRpt
MONTANA					
RESERVED					
Statewide	145.470	-			EmergRptOnly
CENTRAL					
Lewistown	147.150	+	WA7LAD	oe	CMARC
EAST CENTRAL					
Glendive	146.760	-	N7HJG	oe	LYARS
Miles City	146.920	-	W7YUP	o	SEMARC
Sidney	147.000	-	N7KCH	oa	LYARS
NORTH CENTRAL					
Chester	146.640	-	WA7JYU	o	MRRA
Great Falls	146.730	-	KC7OD	oe	GFAARC
Great Falls	147.120	+	WB6UOU	ox	GFAARC
Great Falls	147.300	+	N7SEE	oaez	GFAARC
Havre	146.910	-	KS7S	o	MRRA

MONTANA

Location	Output	Input	Call	Notes	Sponsor
Havre	147.090	+	KC7NV	o(ca)	KC7NV
Zortman	146.790	-	N7ARA	o	N7ARA
NORTHEAST					
Fort Peck	146.820	-	N7CTF	o	VRC
Plentywood	147.340	+	K7PGL	oe	HPARC
Wolf Point	146.860	-	WB7QDN	oe Wind	PRC
NORTHWEST					
Cut Bank	146.610	-	WB7BTS	ol	WB7BTS
Cut Bank	146.700	-	K7HR	oe	K7HR
Cut Bank	146.820	-	W7DPK	o	HARK
Kalispell	146.620	-	KA5LXG	oaelxz RB	FVRG
Kalispell	146.760	-	K7LYY	o	FVARC
Kalispell	147.780	-	W7ZKA	o	W7ZKA
Libby	146.920	-	KA7DSH	o	LARC
Libby	147.160	+	WB7RLA	o	WA6HSL
Lookout Pass, ID	147.020	+	WJ7F	ol	KBARA
Whitefish	146.820	-	K7LYY	o	FVARC
SOUTH CENTRAL					
Big Sky	146.820	-	W7LR	oe-SUN	ERA
Big Timber	147.280	+	KF7FW	oelx	BARBS
Bozeman	145.250	-	KB7KB	oalz	BARBS
Bozeman	146.880	-	W7YB	oaex	ERA
Bozeman	147.380	+	KF7FW	oelx	BARBS
Livingston	146.910	-	W7RZY	o	TAG
SOUTHEAST					
Billings	146.760	-	K7EFA	o	YRC
Billings	147.100	+	N7OGN	oel	N7OGN
Billings	147.200	+	K7EFA	oel	YRC
Billings	147.360	+	K7EFA	oaelz	YRC
Broadus	146.880	-	N7DLK	oel	N7DLK
Colstrip	146.620	-	N7PAR	o	N7PAR
Colstrip	146.900	-	N7PAR	o	N7PAR
Colstrip	147.240	+	WA7JDJX	oel	WA7JDJX
Forsyth	147.320	+	K7ISW	o	K7ISW
Hardin	145.470	-	KB7AN	oel	KB7AN
Red Lodge	147.000	+	WB7RIS	oe-SUN	BARK
SOUTHWEST					
Anaconda	147.080	+	K0PP	o	AARC
Boulder	147.360	+	NE7K	o(ca)	NE7K
Butte	146.780	-	N7AFS	o eSUN	N7AFS
Butte	146.940	-	WA7KZF	oeR	BARC
Butte	147.020	+	W7VNE	o	AARC
Deer Lodge	146.680	-	K7KCR	oelr	BARS
Deer Lodge	147.160	+	KA7NBR	o	AARC
Dillon	147.340	+	K7KCR	olr	BARS
Helena	146.850	-	K7CCZ	or	K7CCZ
Helena	147.820	-	KA7MAH	o	CCARC
WEST CENTRAL					
Hamilton	146.720	-	W7KNT	o	RACES
Hamilton	146.740	-	KB7TG	oa	KB7TG
Missoula	146.800	-	WB7SFL	ol	HARC
Missoula	146.900	-	WB7SFL	oa 88.5	HARC

166 144-148 MHz

MONTANA-NEBRASKA

Location	Output	Input	Call	Notes	Sponsor
Missoula	146.960	-	WB7SFL	o	HARC
Missoula	147.040	+	WB7SFL	oe	HARC
Plains	147.140	+	WB7WBJ	ol	WB7WBJ
Stevensville	146.660	-	KE7WR	ol 88.5	KE7WR
NEBRASKA					
CENTRAL					
Broken Bow	146.825	-	KR0A	o	KR0A
Broken Bow	147.060	+	W0DUZ	o	CUSTER CO
Burwell	147.090	+	W0DUN	o	
Cozad	146.850	-	K0PXY	o	
Taylor	147.000	-	W0DLM	oa	W0DLM
Waco	147.270	+	WA0HOU	o	BLUE VALL
COLUMBUS					
Clarkson	146.880	-	WB0YWL	o	WB0YWL
Columbus	146.640	-	KA0S	o(ca)	KA0S
FREMONT					
Fremont	146.670	-	W0RCH	o	FREMONT RC
Hooper	145.430	-	WB0RUS	o	
Hooper	147.165	+	WB0IEN	c(ca)	
GRAND ISLAND/HASTINGS					
Aurora	147.180	+	W0VUK	o	W0VUK
Boelus	147.240	+	W0CUO	o	GIARS
Grand Island	146.940	-	W0CUO	o	GIARS
Hastings	146.820	-	W0WWV	o	HASTINGS
Kearney	146.910	-	WA0IVW	o	
Kearney	147.315	+	KA0RCZ	o	KA0RCZ
Kearney	147.390	+	WB0YIG	o	
LINCOLN					
Beaver Crossing	146.760	-	K0KKV	oer	Lincoln ARC
Crete	147.150	+	K0JOQ	o	CRETE ARC
Lincoln	145.190	-	WD0CKL	o(ca)elz	WD0CKL
Lincoln	145.230	-	K0SIC	o	SESOSTRIS
Lincoln	145.250	-	W0BJQ	ol 29.6	HY-GAIN ARC
Lincoln	145.490	-	KA0OKI	o	KA0OKI
Lincoln	146.625	-	KA0YWP	o	
Lincoln	146.850	-	K0SCM	oae	LINCOLN RC
Lincoln	147.045	+	KA0YWP	oaelz	KA0YWP
Lincoln	147.195	+	KA0SIL	oaez	KA0SIL
Lincoln	147.240	+	WA0TAU	o	UNLARC
Lincoln	147.330	+	W0MAO	oer	State EOC
NORFOLK					
Neligh	146.790	-	W0PDH	o	BUZZARDS
Norfolk	146.730	-	KD0JE	o(ca)	ELKH VA ARC
Norfolk	147.030	+	WB0UPJ	oa	
NORTH CENTRAL					
Valentine	147.210	+	KA0WJW	oae	KA0WJW
NORTHEAST					
Albion	147.375	+	KA0VEU	o	Albion ARC
Bloomfield	146.610	-	WB0SOP	o	
Stanton	147.120	+	KB0ITM	o(ca)	
NORTHWEST					
Chadron	147.390	+	W0FLO	o	PINE RIDG

**144-148 MHz 167
NEBRASKA-NEVADA**

<i>Location</i>	<i>Output</i>	<i>Input</i>	<i>Call</i>	<i>Notes</i>	<i>Sponsor</i>
OMAHA					
Bellevue	147.210	+	W0WYV	o	BELLEVUE
Blair	146.610	-	WB0MWB	o	WB0MWB
Omaha	145.450	-	K0BOY	oael	K0BOY
Omaha	146.940	-	W0EQU	o	AKSARBEN
Omaha	147.000	-	WB0CMC	oael	WB0CMC
Omaha	147.300	+	WA0WTL	oae	WA0WTL
Omaha	147.360	+	K0BOY	oe	K0BOY
Omaha	147.390	+	W0EXA	o	
SCOTTSBLUFF					
Alliance	146.700	-	W0UFZ	oy	W0UFZ
Angora	147.885	-	AG0N	o	AG0N
Bayard	146.760	-	N0FHH	oa	N0FHH
Scottsbluff	145.330	-	WD0BQG	oe	WD0BQG
Scottsbluff	146.940	-	W0VQR	oaz	SBARES
Scottsbluff	147.000	-	N0IYZ	o	N0IYZ
SOUTH CENTRAL					
Oxford	146.715	-	KX0M	oal	KX0M
Ashland	145.310	-	KA0BOJ	ooe	ASHLAND RC
Auburn	147.075	+	WB0APT	o	SE NEBR RC
Beatrice	146.790	-	WD0AEH	oae	Three Riv
Fairbury	145.470	-	WB0RMO	o	OREGON TR
Fairbury	147.120	+	WB0RMO	o(ca)	
Nebraska City	146.700	+	K0TIK	o	NCARC
Nebraska City	146.730	-	K0TIK	oaz	NCARC
SOUTHWEST					
Cambridge	146.970	-	K0ZMK	o	
Curtis/Maywood	147.345	+	KA0JHL	o	
McCook	146.670	-	K0TAJ	ol	McC ARA
McCook	147.150	+	N0HWU	ol	McC ARA
McCook	147.270	+	K0TAJ	oa	McC ARA
Ogallala	146.760	-	WA0VMT	oel	WA0VMT
Sidney	146.970	-	W0AFG	oer	W NEBR ARC
WEST					
North Platte	145.370	-	WB0IIO	o	
North Platte	146.610	-	N0AKQ	o	N0AKQ
North Platte	146.940	-	W0CXH	o	
North Platte	147.345	+	N0HWU	i	N0HWU
NEVADA					
CENTRAL					
Goldfield	146.640	-	WB7WTS	olx	WB7WTS
Warm Springs	146.850	-	WB7WTS	ol	WB7WTS
EAST CENTRAL					
Ely	146.610	-	WB7WTS	ol	WB7WTS
Ely	146.880	-	WB7WTS	o	WB7WTS
Ely	147.180	+	WB7WTS	or	WB7WTS
Eureka	147.060	+	WB7WTS	o	WB7WTS
LAS VEGAS					
Angel Peak	147.180	+	AA7JZ	or	NVSTRACES
Apex Mtn	146.790	-	W7JLN	o	N7EE
Boulder City	145.110	-	WA7LAT	oel	LVRA
Henderson	146.610	-	W7JLN	o	W7JLN

168 144-148 MHz

NEVADA

Location	Output	Input	Call	Notes	Sponsor
Hi Potosi	146.880	-	WA7HXO	ox	LsVgasRA
Las Vegas	145.190	-	KA7BCP	o	KA7BCP
Las Vegas	145.300	-	KW6HF	oep	KW6HF
Las Vegas	146.700	-	W7IVK	oy	W7IVK
Las Vegas	146.940	-	K7UGE	a	LsVgasRAC
Las Vegas	147.090	+	KJ6CF	o	N7AXY
Lo Potosi	147.210	+	K7WS	o	K7WS
North Las Vegas	146.670	-	WA7CYC	o	WA7CYC
NORTH CENTRAL					
Battle Mtn	146.910	-	NF7K	o	EARC
Winnemucca	146.730	-	WO7I	or	WO7I
NORTHEAST					
Carlin	146.880	-	WA7BWF	o	EARC
Wells	146.960	-	WA7BWF	o	EARC
NORTHEAST CALIFORNIA					
Susanville	146.835	-	K6JKC	o	LARA
Susanville	146.880	-	W6EXP	o	LARA
NORTHWEST					
Denio	147.200	+	WO7I	o	WO7I
Lovelock	146.700	-	K7VJZ	o	SCARS
Lovelock	147.270	+	WO7I	o	WO7I
SIERRA/TAHOE					
Kings Beach	146.940	-	WA6FJS	ol	WA6FJS
Lake Tahoe	146.850	-	WA6EWV	oel(ca)	TARA
Lake Tahoe	147.030	+	N7RH	oalz 123.0	WADG
Lake Tahoe	147.240	+	NR7A	oe(ca)	TARA
Reno	147.150	+	WA7RPS	oxel(ca) 123.0	TMARA
Truckee	145.310	-	WA6FWU	o	WA6FWU
Truckee	146.640	-	WB6ALS	lo131.8	PCSCR
WEST CENTRAL					
Bridgeport	146.970	-	K6PXF	o	W6TD
Carson City	145.110	-	WA6JQV	lo	WA6JQV
Carson City	145.490	-	W7AAA	oe123.0	CARA
Carson City	146.820	-	N7KTV	o	N7KTV
Fallon	145.350	-	W6POC	o	W6POC
Hawthorne	146.790	-	WA6TLW	olx	WA6TLW
Minden	147.330	+	KE7FV	o123.0	SIERA
Reno	145.330	-	WA6MNM	o151.4	WA6MNM
Reno	145.370	-	W7UIZ	o	W7UIZ
Reno	145.390	-	W7UIZ	o	W7UIZ
Reno	145.450	-	W7MOM	oe123.0	CARA
Reno	146.610	-	W7TA	oe123.0	SNARS
Reno	146.670	-	W7TA	a*UP# DWN(ap only)	SNARS
Reno	146.760	-	K6ALT	o123.0	CARA
Reno	147.090	+	KD6ZM	o127.3	KD6ZM
Reno	147.120	+	N7NV	oe123.0	USVAH
Reno	147.180	+	WA7WOP	oer	WA7NHJ
Reno	147.300	+	N7RH	oaelz	WADG
Reno	147.390	+	NZ7E	o88.5	NZ7E

NEW HAMPSHIRE-NEW JERSEY

<i>Location</i>	<i>Output</i>	<i>Input</i>	<i>Call</i>	<i>Notes</i>	<i>Sponsor</i>
NEW HAMPSHIRE					
LAKES REGION					
Center Harbor	147.030	+	W1NBL		
Franklin	147.300	+	KA1BUC	oaez	
Meredith	147.390	+	KA1BUC	aez	
Ossipee	145.310	-	N1DQB	oxl 88.5	
MERRIMACK VALLEY					
Amherst	145.150	-	K1IZM	o	
Concord	146.940	-	W1ALE	o	
Concord	147.225	+	KA1OKQ	o	
Derry	146.745	-	NM1D	o	KA1QBO/KX1T
Derry	146.850	-	K1MNS	o(ca)ex	
Goffstown	147.330	+	WB1BXB	o	
Henniker	146.895	-	K1BKE	o(ca)erz 100.0	CYRC
Hollis	146.730	-	N1IMO	o(ca)e	
Hudson	147.105	+	WA2ROJ	o	
Manchester	147.255	+	N1FIK	o	DFQ Systems
Manchester	147.375	+	KC1HH	o	
Nashua	147.045	+	KA1DT	o	
Salem	147.165	+	W1GPV	o	MMRS
MONADNOCK					
Francistown	146.685	-	WA1RWP	o	
Keene	146.805	-	K1XR	o 100.0	
Lyndeboro	145.110	-	NX1D	oelx	
Peterborough	145.210	-	W2NSD	o	
Walpole	147.030	+	WA1DKL	oaez	MARKEM ARC
SEACOAST					
Chester	145.190	-	K1OX	o	
Deerfield	147.000	-	N1EDU	o	
Portsmouth	146.805	-	W1WQM	o	
SUNAPEE/DARTMOUTH					
Hanover	147.240	+	W1GUA	o	
WHITE MOUNTAIN					
Colebrook	147.300	+	W1HJF		
Littleton	145.430	-	K1HR		
Mt Washington	146.655	-	W1NH	o 100.0	
North Conway	145.450	-	AG1Z	o	
NEW JERSEY					
SOUTHERN NEW JERSEY					
SNJ Section	146.415		FM SMPLX		
SNJ Section	146.430		FM SMPLX		
SNJ Section	146.445		FM SMPLX		
SNJ Section	146.460		FM SMPLX		
SNJ Section	146.475		FM SMPLX		
SNJ Section	146.490		FM SMPLX		
SNJ Section	146.505		FM SMPLX		
SNJ Section	146.520		FM SMPLX		
SNJ Section	146.535		FM SMPLX		
SNJ Section	146.550		FM SMPLX		
SNJ Section	146.565		FM SMPLX		
SNJ Section	146.580		FM SMPLX		

170 144-148 MHz

NEW JERSEY

Location	Output	Input	Call	Notes	Sponsor
SNJ Section	146.595		FM SMPLX		
SNJ Section	147.420		FM SMPLX		
SNJ Section	147.435		FM SMPLX		
SNJ Section	147.450		FM SMPLX		
SNJ Section	147.465		FM SMPLX		
SNJ Section	147.480		FM SMPLX		
SNJ Section	147.495		FM SMPLX		
SNJ Section	147.510		FM SMPLX		
SNJ Section	147.525		FM SMPLX		
SNJ Section	147.540		FM SMPLX		
SNJ Section	147.555		FM SMPLX		
SNJ Section	147.570		FM SMPLX		
SNJ Section	147.585		FM SMPLX		
ATLANTIC COUNTY					
Absecon	147.210	+	KB2IOJ	oe 123.0	KB2IOJ
Pleasantville	146.820	-	WB2SFH	c(ca)e	Cty EMA
Pleasantville	146.985	-	WA2ESD	o(ca)e	SPARC
Pomona	146.745	-	K2BR	o(ca)e	SCARA
BERGEN COUNTY					
Elmwood Park	147.390	+	WA2SQQ	o(ca)l	WA2SQQ
Fair Lawn	145.310	-	KA2FXA		
Fort Lee	145.470	-	WB2LXS		AE2O
Hackensack	145.210	-	WA2UXC		WA2UXC
Midland Park	145.150	-	WA2VLD	t	WA2VLD
Montvale	146.955	-	K2ETN	o	CST RDG RC
Oakland	146.490	147.490	WA2SNA	a	RAMAPO ARC
Oakland	146.700	-	W2PQG	o	10-70 RA
Paramus	146.790	-	W2AKR	o	BERGEN FMA
Woodcliff Lake	146.835	-	K2LSA	(ca)t	STLN RC
BURLINGTON COUNTY					
Chatsworth	145.470	-	W2HOB	c(ca)l	BurCoARES
Chatsworth	145.470	147.750	W2HOB	c(ca)l	BurCoARES
Medford	145.290	-	K2AA	oa	SJRA
Mt Holly	147.150	+	W2HOB	c(ca)elt	BurCoARES
Mt Holly	147.150	144.870	W2HOB	c(ca)elt	BurCoARES
Tabernacle	145.150	-	K2BU	o(ca)e	Jersey TR
				91.5	
Willingboro	146.925	-	WB2YGO	o(ca)el	WARG
CAMDEN COUNTY					
Bellmawr	146.895	-	WA2VQG	o	BellmrOEM
Camden	146.820	-	WB2ERI	o	PARA
Pine Hill	146.865	-	K2CJX	o(ca)	CCARAI
Waterford Wks	145.210	-	W2FLY	celt	W2FLY
Waterford Wks	147.345	+	W2HOB	oey	SJ TT UG
				127.3	
CAPE MAY COUNTY					
Cape May	146.610	-	AE2Y	oa	CM Cty RC
North Wildwood	146.775	-	WB3KAG	131.8	CARES
CUMBERLAND					
Millville	147.135	+	N2VV	o	N2VV
CUMBERLAND COUNTY					
Vineland	146.655	-	WB2RUH	oa	Vineland

**144-148 MHz 171
NEW JERSEY**

<i>Location</i>	<i>Output</i>	<i>Input</i>	<i>Call</i>	<i>Notes</i>	<i>Sponsor</i>
EAST CENTRAL					
#Deal	147.225	+	K2KMT	cbel(ca) (203.5)	OMARC
Deal	449.000	147.825	K2KMT	bt(ca)el (203.5)	OMARC
Farmingdale	145.110	-	KC2Q	a	OMARC
ESSEX COUNTY					
#Hillside	145.290	-	WB2CWZ	oaelr	Hilsid OEM
Cedar Grove	146.445	147.445	K2KJI		
Cedar Grove	147.180	+	W2JT		NNJDXA
Livingston	146.595	147.595	NE2S	oae	SBARC
Montclair	145.190	-	K2AQG	oa	K2AQG
Newark	145.330	-	WA2CBM	o	WA2CBM
Newark	147.225	+	K2MFF	oe	NJIT ARC
Newark	147.285	+	WB2MFC	oe	WARC
West Orange	146.415	147.415	W2QR	al	W2QR
West Orange	146.745	-	WA2BAU	o	WA2BAU
West Orange	147.345	+	WA2HYO		WA2HYO
GLOUCESTER COUNTY					
Grenloch	145.390	-	KB2BF	oe	KB2BF
Pitman	147.180	+	W2MMD	o(ca)	GlouCoARC
Pitman	147.315	+	W2JAV	o	W2JAV
HUDSON COUNTY					
Bayonne	145.430	-	W2ODV	oaelrz	BYNE EMARC
Jersey City	145.125	-	WB2TSH	o	WB2TSH
LONG BRANCH					
Asbury Park	147.045	+	W2EXQ	o(ca)ez	MNUTH CORA
Belmar	146.775	-	N2CTD	o	
Middletown	145.485	-	K2RAP		MTCD
MERCER COUNTY					
Hopewell	146.670	-	W2ZQ	oel	DVRA
Lawrenceville	146.460	147.460	K2RCG	o(ca)l	SarnoffRC
Lawrenceville	147.105	+	K2UQ	c(ca)	Allentown
Robbinsville	147.075	+	K2ASF	o(ca)el	K2ASF
MIDDLESEX COUNTY					
#Cream Ridge	147.240	+	WB2JCW	o	W2FQY
Fords	146.820	-	K2IEZ	aelrz (151.4)	NJFMRA
Old Bridge	147.120	+	KB2TX	o(ca)er	OLDBRDGRA
Sayerville	146.760	-	K2GE	elrt	RBRA
MONMOUTH COUNTY					
Holmdel	146.475	147.475	WA2EDD	o(156.7)	BYSHRE ARC
MORRIS COUNTY					
#Morristown	145.370	-	KC2CY	oe(151.4)	KC2CY
Mt Freedom	146.895	-	K2GDD	oerxz	MC OEM
Rockaway	146.985	-	K2RF	o(ca)ez	SARA
Whippany	147.030	+	W2TW		BELL LABS
OCEAN COUNTY					
Jackson	146.955	-	KA2GEI	o(ca)l	KA2GEI
Lakehurst	145.170	-	WB2JCW	o 131.8	CrmRgdRG
Manahawkin	146.835	-	N2OO	(ca)r 127.3	835UGRP
Toms River	146.910	-	K2VRE	oaez	JSARS

172 144-148 MHz

NEW JERSEY-NEW MEXICO

<i>Location</i>	<i>Output</i>	<i>Input</i>	<i>Call</i>	<i>Notes</i>	<i>Sponsor</i>
Toms River	146.910	-	W2DOR	oae	JSARS
West Creek	146.700	-	W2HDS		
West Creek	146.700	-	W2HDS	o	W2HDS
PASSAIC COUNTY					
West Paterson	146.610	-	W2FCL	cpl	LNDRVR ARC
SALEM COUNTY					
Pennsville	146.625	-	W2AMN	oe	SalemCoRA
SOMERSET COUNTY					
Green Brook	146.940	-	W2NR	oaez	ETS OF NJ
Martinsville	145.330	-	K2RB		TelEmplRA
Martinsville	146.625	-	W2QW	oa	RVRC
SUSSEX COUNTY					
#Vernon	146.925	-	K2BOG	o(ca) elrWx	VERNRACES
High Point	147.585	440.025	K2KQZ	oelt	HPLINKSYS
Newton	147.210	+	N2WM	oe	SUSSEXARC
Newton	147.300	+	N2WM	o(ca)elr	SUSSEX ARC
Newton	147.330	+	N2WM	oepry	SUSSEX ARC
UNION COUNTY					
Linden	146.655	-	K2ACU		EARS-NJ
Linden	146.685	-	WA2ZDN		WA2ZDN
Murray Hill	147.255	+	W2LI	oep	TRICTY ARA
Springfield	147.505	146.505	WA2BAT	oaelrz	SPFLD OEM
WARREN COUNTY					
#Great Meadows	146.805	-	K2OWR		+WB2WIK
Buttville	146.730	-	N5EGX	oe	WARG
Washington	146.820	-	W2SJT	oa	PENJER ARC
WEST CENTRAL					
Cherryville	147.135	+	K2NJ	(151.4)	WJSYDX GRP
Cherryville	147.375	+	WB2NQV	oaelrz	CHRYVL RA
Frenchtown	146.850	-	WA2GWA	(ca)elz (151.4)	K2PM
NEW MEXICO					
ALBUQUERQUE					
Albuquerque	146.900	-	WB9ERE	o(ca)lz	URFMSI
Albuquerque	147.150	+	WA5UKZ	o	WMARTS
Albuquerque	147.360	+	KB5XE	oe	KB5XE
Manzano Mtns	146.720	-	K5CQH	oex	K5CQH
Rio Rancho	147.100	+	K8BI	oer	SCARES
Rio Rancho	147.320	+	WA7YEJ	oel	Intel ARC
Sandia Crest	147.060	+	WA5VKY	oelx	AACC
CENTRAL					
Capilla Peak	146.960	-	WD5KED	o(ca)lx	URFMSI
Socorro	146.680	-	WB5TGR	oex	Soc. ARA
EAST CENTRAL					
Clovis	146.700	-	K5OCQ	oy	K5OCQ
Clovis	147.240	+	W5CXP	o(ca)e	ENM ARC
Portales	146.820	-	N5HXL	oe	ENMUniv
Tucumcari	146.880	-	W5NWH	oe	W5WNH
LAS CRUCES					
Caballo Mtn	146.760	-	K5XY	oex	MVRC
Fairacres	147.340	+	WM5Q	oae	WM5Q

NEW MEXICO

<i>Location</i>	<i>Output</i>	<i>Input</i>	<i>Call</i>	<i>Notes</i>	<i>Sponsor</i>
Las Cruces	146.640	-	K5DI	o(ca)e	MVRC
Organ Mtns	146.780	-	N5IAC	oe	WA5IND
Tortugas Mtn	146.840	-	W5GB	o	NMSU ARC
NORTH CENTRAL					
Angel Fire Peak	147.340	+	N5LEM	oex	N5LEM
Chama	147.180	+	N5JDQ	oax	PGSARG
Elk Mtn	147.300	+	WB5REA	olex	SFARC
Las Vegas	146.640	-	WB5PZT	o	WB5PZT
Las Vegas	147.240	+	WB8WFK	ox	WB8WFK
Las Vegas	147.380	+	KB5EBN	oe	ALOST RS
Los Alamos	146.880	-	W5PDO	o	LAARC
Pajarito Mtn	145.190	-	KB5RX	oe-Sun	KB5RX
Red River	145.390	-	N5OLP	oxe91.5	RR ARC
Redondo Pk	146.780	-	WB5REA	oex	JmzMtRA
San Antonio Pk	146.760	-	N0FZM	oex	HiVly ARC
Taos	147.120	+	WU5B	oex	WU5B
NORTHEAST					
Raton	146.850	-	W5IZO	oex	SGRC
NORTHWEST					
Aztec	145.490	-	KA5RZI	o(ca)	Totah ARC
El Huerfano	147.000	+	KF5OL	oae	FCUHFA
Farmington	146.850	-	K5WXI	o(ca) 100.0	Totah ARC
SANTA FE					
Santa Fe	147.200	+	N5BGC	oe	SF ARC
Tesuque Peak	146.820	-	N5ANP	o(ca)elx	SF VHFS
SOUTH CENTRAL					
#Cloudcroft	146.940	-	WB5CBD	o	FMA
Alamo Peak	147.220	+	WB5CBD	ox	FMA
Alamogordo	145.350	-	WA5KUI	oex127.3	WA5KUI
Alamogordo	146.800	-	W7MBH	o(ca)e	Alamo ARC
Alamogordo	146.860	-	KA5MUM	o(ca)e	WA5KUI
Buck Mtn	146.740	-	W5BLO	olx	W5BLO
Cow Mtn	146.920	-	WB5NQC	ox	SBARA
Trth or Consqncs	147.240	+	WD5FIH	oe	SierraARA
SOUTHEAST					
Caprock	147.180	+	W5BLO	olx	W5BLO
Carlsbad	146.880	-	K5AVS	o(ca)e	CARC
Carlsbad	146.940	-	WA9TTV	oe	WA9TTV
El Capitan	146.610	-	W5YFN	oex	W5YFN
Eunice	147.220	+	N5NBR	ol	N5NBR
Hobbs	145.490	-	N5ELH	o(ca)t	LCRA
Hobbs	147.300	+	KC5AF	o	S L ARC
Roswell	146.940	-	K5LWU	o(ca)l	PVARC
SOUTHWEST					
Glenwood	145.450	-	N5BAG	oel	N5BAH
Jacks Peak	145.170	-	N5BAG	oex	N5BAH
Little Floridas	146.820	-	WB5CBD	oex	DRA
Reserve	147.380	+	KA5TCX	oex	Gila ARS
Silver City	146.980	-	N5GLQ	o(ca)ex	Gila ARS
WEST CENTRAL					
Gallup	147.260	+	KF5OP	o	KF5OP
Grants	147.180	+	WB5EKP	o(ca)l	Zuni RC

174 144-148 MHz

NEW MEXICO-NEW YORK

Location	Output	Input	Call	Notes	Sponsor
Mt Taylor	146.640	-	W5PDY	oelx	URFMSI
Mt Taylor	146.940	-	WB5EKP	o(ca)elx	URFMSI
ZIA CONNECTION					
Benson Ridge	145.230	-	N5IA	olx	N5IA
Caballo Mtn	145.410	-	N5IA	olx	N5IA
Jacks Peak	145.210	-	N5IA	olx	N5IA
Sandia Crest	145.290	-	N5IA	olx	N5IA
NEW YORK					
ALL WNYSORC AREAS					
Various	145.250	-	SNPF	SNP	
ALBANY/SCHENECT					
Albany	145.190	-	KM2H	oe	ALB ARA
Albany	146.790	-	WA2BFI	o(ca)el	SEEN
Albany	147.120	+	WB2ZCM	ore	ALB RACES
Cohoes	147.150	+	WB2TDG	o	WB2TDG
Delmar	146.640	-	WB2VJB	or	BETH.RACES
Duanesburg	146.865	-	WA2AAU	o	NOAHS ARC
Grafton	145.310	-	K2CBA	o	GURU
Grafton	147.180	+	KB2YX	orel	RENS RACE
Grafton	147.375	+	K2CBA	ol	GURU
Knox	147.315	+	WA2WNI	o	GRAFTON UR
Loudonville	146.760	-	N2CHH	orl	RENS RACES
Schenectady	147.060	+	K2AE	oaer	SARA
Schenectady	147.300	+	WA2AFD	oa	WA2AFD
Troy	145.330	-	KA2NMP	olr	NiMo ARC
Troy	145.370	-	KB2GPK	or	REN RACES
Troy	146.820	-	W2SZ	oe(ca)	RPI RC
Troy	146.940	-	W2LWX	oael	TEL PIONRS
West Grafton	146.835	-	WA2WNI	o	GURU
ALBANY/TROY					
Hoosick Falls	147.345	+	KB2KYZ	or	RENS RACES
AMSTERDAM					
Broad Albin	145.430	-	WB2BGI	o	WB2BGI
Gloversville	146.700	-	WA2ZJF	oar	TRYON ARC
AUBURN					
Auburn	145.350	-	WA2QYT	oa	WA2QYT
Auburn	147.000	-	WA2QYT	oae	WA2QYT
Auburn	147.270	+	WA2LVW	oaer	CAYUGA EMO
Clyde	145.470	-	KA2NDW	o	KA2NDW
Waterloo	145.130	-	WA2L	ol	SenCo ARES
AUBURN/SYRACUSE					
Skaneateles	147.195	+	WB2FOF	oe	RAGE
BINGHAMTON					
Binghamton	145.210	-	N2PNO	oep	N2PNO
Binghamton	146.730	-	K2TDV	oe	K2TDV
Binghamton	146.820	-	WA2QEL	oae	SVARA
Binghamton	147.390	+	W2OW	oae	W2OW
Endicott	145.470	-	W2EWM	o	W2EWM
Maine	147.075	+	KB2KW	ol	S.TIR ARES
Owego	146.760	-	W2VDX	o	TIOGA ARA
Port Crane	145.290	-	WA2QEL	o	BARA



GREETINGS FROM LIMARC THE LONG ISLAND MOBILE AMATEUR RADIO CLUB, INC.

Celebrating our 28th Year

LIMARC is an ARRL Affiliated Radio Club, and a Special Service Club, a member of AMSAT, the Tri-State Amateur Repeater Council, and the Hudson Amateur Radio Council. Membership is over 525.

We are a not-for-profit organization, dedicated to the advancement of Amateur Radio, community public service, and assistance to fellow Hams in need.

LIMARC sponsors many services including the following Repeater Stations:

W2VL	146.850	4Z-PL
WB2NHO	147.375	4Z-PL
WB2NHO	224.820	4Z-PL
WB2NHO	449.125	4Z-PL

- AUTOPATCH.
- The Helen Reed Memorial Fund.
- Monthly license testing (VE). Held at the NY Institute of Technology 2nd Saturday 9am. Call 516-921-0085, WA2BGE
- Hamfest in February, May, and September. Call 516-462-5549, WE2V.
- Swap and Shop Net - Weekly on W2VL 8pm - Thursday Call 516-293-7808, WB2CUK.
- TECH NET - Weekly - W2VL - Sunday 8pm - K2RIW.
- MONTHLY MEETING - First Tuesday - H.B. Thompson Middle School, Syosset 8pm. Talk-in on 146.85.
- INFO NET - Weekly - Monday 8:30pm - NK2T.
- ARES NET - Weekly - Wednesday 8:30pm - 146.805 - WA2WKV.
- MEMBERSHIP - WA2BGE, Jean Chittenden - 516-921-0085.
- OFFICERS: President WF2Q; VP WB2IBO; Secretary WB2KWC; Treasurer WA2LUL; Past President KA2YMR.
- DIRECTORS: K2YEW, KA2OVR, N2FP, N2GSL, N2LPD, N2LSK.
- REPEATER TRUSTEES: W2VL - WA2WKV; WB2NHO - WB2WAK.

176 144-148 MHz

NEW YORK

Location	Output	Input	Call	Notes	Sponsor
BRONX					
#Bronx	146.820	-	N2EQX	o(ca)e	+KA2TQJ
Bronx	147.240	+	WA2DUO		WA2DUO
BROOKLYN					
Brooklyn	145.230	-	W2CMA		W2CMA
Brooklyn	146.730	-	KW2V	o	KW2V
CENTRAL					
Canastota	146.670	-	N2JEU	o	N2JEU
Cazenovia	147.105	+	K2JVL	oarz	K2JVL
North Columbia	145.110	-	WB2KMH	o aer	Herk ARES
Norway	147.045	+	WB2KMH	o	HERK ARES
Seneca Falls	147.075	+	KA2EGA	oeayl	KA2EGA
CORTLAND					
Cortland	147.030	+	WA2VAM	o	FLRA
Cortland	147.180	+	KB2FAF	oe	SKYLINE AR
Cortland	147.225	+	WA2VAM	o	FLRA
DELAWARE COUNTY					
Walton	147.000	-	K2NK	o	K2NK
EAST CENTRAL					
Cobleskill	146.610	-	WA2ZWM	ola	SARC
Cooperstown	145.350	-	KA2JMC	oe	OCARA
Cooperstown	146.640	-	WA2SAF	oer	OCARA
Delhi	146.955	-	KA2NJS	o ear	KA2NJS
Lake Nancy	147.360	+	KC2IV	o	KC2IV
Martindale	147.210	+	WB2UEB	o	RIPVW ARS
Oneonta	145.230	-	W2SEU	or	OTSEGO ARC
Oneonta	146.715	-	K9JR	o	K9JR
Oneonta	146.850	-	W2SEU	oera	OARC
EASTERN ADIR					
Schroon Lake	145.270	-	KE2LS	o	KE2LS
ELMIRA					
Breeseport	147.285	+	WB2ZVQ	ol	ROOKIES
ELMIRA/ITHACA					
Corning	146.700	-	W2GJ	ol	STARRS
Elmira	147.360	+	N3AQ	oael	ROOKIES
Ithaca	146.610	-	W2CXM	oaez	CORNELL RC
Ithaca	146.775	-	KA2LBT	o	KA2LBT
Ithaca	146.970	-	AF2A	o(ca)erz	TOM.CO ARC
Tuscarora	147.090	+	W2ZXZ	o	OLD TIMERS
Watkins Glen	147.165	+	KA2IFE	olr	KA2IFE
GLENS FALLS					
Hartford	146.775	-	K2ACA	o	So Ad RG
Hartford	147.285	+	N2IIK	oe	SO ADIR RG
Hudson Falls	145.410	-	WB2CEP	o	WB2CEP
Lake George	146.730	-	KT2M	or	WC RACES
HUDSON					
Chatham	146.670	-	WA2PVV	olr	COLUM CRA
Chatham	146.685	-	WA2PVV	o(ca)r	COLUM CRA
HUDSON VALLEY					
Hunter	145.150	-	WB2UYR	oe	MTNTOP ARA
KINGSTON/POUGHKEEPSIE					
Clinton Cornr	147.345	+	W2CS	c	STARC
Kingston	147.255	+	WA2MJM	o	KINGSTN RG

**144-148 MHz 177
NEW YORK**

<i>Location</i>	<i>Output</i>	<i>Input</i>	<i>Call</i>	<i>Notes</i>	<i>Sponsor</i>
Mt Beacon	146.970	-	WA2UGO	o(ca)er	MT B. ARC
New Windsor	145.250	-	WB2BQW	o(ca)l	Orange RG
Poughkeepsie	147.045	+	K2UZS	oaerz	MT B. ARC
Poughkeepsie	147.135	+	WC2AGD	or	RACES
Poughkeepsie	147.135	+	WC2AGD		RACES
L.I./NASSAU EAST					
#Malverne	146.805	+	WB2WHH	(136.5)	+WB2WAK
Bethpage	146.745	-	WA2LQO	oe	GRMMAN ARC
Hicksville	147.135	+	WB2CYN	t	PHNX ARTS
Levittown	147.030	+	WB2ROL	t(ca)elp	WB2ROL
Malverne	146.805	441.125	WB2WAK	(136.5)	+WB2WHH
Malverne	147.135	+	WB2WAK	t	PHNX ARTS
Plainview	146.805	-	WB2WHH	ael (136.5)	+WB2WAK
Plainview	147.135	+	WA2NIC	t	PHNX ARTS
Plainview	147.375	+	WB2NHO	oaelpz (136.5)	LIMARC
L.I./NASSAU WEST					
Albertson	145.410	-	K2CJP		K2CJP
Glen Oaks	146.850	-	W2VL	oelpz	LIMARC
Mineola	146.640	-	WA2PAV	oerz	PLAZA RPTR
L.I./SUFFOLK CENTRAL					
#Dix Hills	147.075	+	WA2SNQ	oaerz (136.5)	WA2SNQ
Farmingville	145.310	-	N2BFJ	oaer	LIRG
Hauppauge	145.370	-	WA2TTP	oae	LILCO ARC
Manorville	146.820	-	W2OQI	elt	RCKHILLRA
Manorville	448.325	146.220	W2OQI	tel	R. H. RA
Port Jefferson	145.150	-	WA2UEC	(ca)elz (136.5)	RCARC
Selden	146.715	-	WA2UMD	o(136.5)	WA2UMD
Setauket	29.560	146.340	K2TKE	erl(136.5 100.0)	WrdMlvHs
Setauket	52.940	146.340	K2TKE	erl(136.5 100.0)	WrdMlvHs
Setauket	146.940	-	K2TKE	elr(136.5 100.0)	WrdMlvHs
Setauket	147.045	+	K2YBW	otaelp	K2YBW
Smithtown	145.430	-	WA2PNU	cer (136.5)	LRKFLD ARC
Southold	448.325	146.820	W2OQI	otl	R. H. RA
Stony Brook	146.760	-	WA2VNV	el(136.5 100.0)	STONYBRKRA
Stony Brook	146.760	443.825	WA2VNV	oaerl (114.8186.2)	STONYBRKRA
Stony Brook	147.760	52.800	WA2VNV	oaerl (151.4)	STONYBRKRA
Yaphank	145.210	-	W2DQ	o(136.5)	Sfik CTYRC
L.I./SUFFOLK EAST					
Amagansett	147.030	+	W2HLI		W2HLI
Deer Park	145.290	-	WA2BPO	o	AIL ARC
East Hampton	145.270	-	KA2NYA	ct	HERA
South Hampton	146.955	-	WA2SWL		WA2SWL

178 144-148 MHz

NEW YORK

<i>Location</i>	<i>Output</i>	<i>Input</i>	<i>Call</i>	<i>Notes</i>	<i>Sponsor</i>
South Hampton	147.195	+	WA2UEG	o(ca)e	
L.I./SUFFOLK WEST					
Babylon	146.685	-	WB2FKZ	o(ca)e	GRTSBAY RC
Babylon	147.255	+	KB2UR	o(ca)ezt	S SHRE ARC
Farmingdale	147.135	+	WA2NIC	t	
Huntington	147.210	+	WA2PNU	cer	LRKFLD ARC
Huntington	147.300	+	W2WMG	cer	LIDXA
				(136.5)	
Huntington	147.330	+	WA2UZE	oal	HVHFFMA
MANHATTAN					
#Manhattan	145.390	-	NB2A	o	NYPD ARC
#Manhattan	147.150	+	WB2EQX		MNHT RADSC
Manhattan	145.450	-	K2KLN	oaelz	MTRPLX ARC
Manhattan	146.670	-	W2FWG	oe	TARCOM
Manhattan	147.000	-	WA2EXP	o	METRO RA
Manhattan	147.195	+	WA2DHF	o	WA2DHF
Manhattan	147.270	+	WB2ZKX	t(ca)e	BCSTEM ARC
Manhattan	147.360	+	W2SNM	oe	MAARC
Manhattan	224.700	144.850	K2KLN	oaelz	METROPLEX
Manhattan	443.950	144.850	K2KLN	oaelz	METROPLEX
MID-HUDSON					
Kingston	147.225	+	W2XL	o	W2XL
NEW YORK - NORTH					
Potsdam	147.390	+	K2AFE	o 151.4	NIMORA
NORTH					
Canton	146.925	-	KA2JXI	oa	SLVRA
NORTH CENTRAL					
Fulton	145.330	-	KW2M	oalr	NiMo ARC
Fulton	147.150	+	KB2AUJ	or	NiMo ARC
Oswego	146.850	-	K2AOU	or	OSWG ARC
Phelps	146.655	-	WA2DGS	o	WA2DGS
Speculator	147.165	+	WA2QNN	olrz	Hmltn ARC
NORTHEAST					
Lyon Mtn	147.285	+	W2UXC	ox	ChmpVlyRC
Malone	147.090	+	NG2C	o	NFARS
Malone	147.225	+	WB2RYB	o(ca)e	WB2RYB
Plattsburgh	147.150	+	W2UXC	o(ca)z	ChmpVlyRC
NORTHWEST ADIRONDACKS					
Tupper Lake	147.330	+	WB2ZIY	oex	GARA
NORWICH					
Bainbridge	146.685	-	WA2EYH	o	WA2EYH
PUTNAM					
Carmel	145.135	-	KG1O	oer	PEARL
QUEENS					
Elmhurst	145.270	-	W2OQK	tae	Elmhrst RG
Flushing	147.090	+	WA2DTY	t(ca)	ECVHFC
Kennedy Arprt	145.350	-	KA2CPA		Ebnr ARS
Woodside	145.390	-	K2ZFW	oe	NYPD ARC
ROCHESTER					
Brighton	147.090	+	WA2YZT	l	WA2YZT
Canandaigua	146.820	-	K2BWK	o	SQ IS. ARC
Fairport	147.075	+	K2GXT	o	RIT ARC
Rochester	145.290	-	KE2MK	oaelz	XEROX ARC

<i>Location</i>	<i>Output</i>	<i>Input</i>	<i>Call</i>	<i>Notes</i>	<i>Sponsor</i>
Rochester	146.670	-	WB2HYP	ol	GRIDD
Rochester	146.715	-	W2KZD	o	W2KZD
Rochester	146.790	-	K2SA	oa	GENESEE RA
Rochester	146.880	-	N2JC	oazl	ROCH RA
Rochester	146.940	-	WB2HYP	o	GRIDD
Rochester	147.300	+	WB2TRC	o	WB2TRC
ROME					
Boonville	146.655	-	WD2ADX	oe	BRVRA
Rome	146.880	-	W2OFQ	oel	ROME RC
Rome	147.120	+	WB2HVE	o	WB2HVE
Rome	147.240	+	K2BRH	o(ca)	ROME ARC
Rome	147.285	+	WA2ZXS	oaz	GRFS AFB
ROXBURY					
Roxbury	146.985	-	K2AGF	oe	Mrgtrvl RC
SARATOGA					
Galway	147.240	+	WA2UMX	olrze(ca)	STGA RACES
Saratoga Spgs	147.000	-	WA2UMX	orlze	STGA RACES
SOUTH ADIRONDACKS					
Glens Falls	147.135	+	KT2M	or	No. RACES
SOUTHEAST					
#Middletown	147.075	+	N2ETY	oaelz (114.8)	N2ETY
Ellenville	147.225	+	WA2EUJ		
Liberty	147.135	+	N2APX	oe	S CATSKL
Middletown	146.760	-	WA2VDX	o	+WA2ZPX
Middletown	147.390	+	WA2ZPX	t	WA2ZPX
Monroe	145.310	-	WB2AAO	oaezyz	WB2AAO
Nyack	145.170	-	WA2EHI	o	RcklndRA
Nyack	147.165	+	K2CIBN	t(2a) elrax(ca)	RCKLAND RA
Patterson	147.225	+	KA2BCD	oly	KA2BCD
Pearl River	146.835	-	WB2HEM		
Pomona	146.460	147.460	WA2ZAR	oae	SVRS
Walton	147.000	-	K2NK		
SOUTHWEST					
Alfred	146.955	-	K2BVD	oe	ALFRED COL
STATEN ISLAND					
Staten Island	146.430	147.430	WA2ZWP	o	KNG CTY RA
Staten Island	146.880	-	NS2U		NYCRA
Staten Island	147.315	+	WA2RXQ		WA2RXQ
SYRACUSE					
Arcadia	146.685	-	WB2QKO	or	WYNE RACES
Jamesville	147.345	+	WB2KNV	o	WB2KNV
Lyons	146.745	-	WA2AAZ	o	DRUMLINS
Syracuse	145.210	-	WA2SDY	o(ca)z	SYR UN ARC
Syracuse	145.270	-	W1MVV	oe	W1MVV/2OBM
Syracuse	145.430	-	WA2ACF	o(ca)	WA2ACF
Syracuse	146.625	-	W2ISB	o	W2ISB
Syracuse	146.910	-	K2QCX	oz	LVRPL ARC
Syracuse	147.060	+	N2CWH	o	N2CWH
Syracuse	147.210	+	N2JST	o(ca)	LVRPL ARC
Syracuse	147.300	+	N2ACO	oezr	ONANDGA CD
Syracuse	147.330	+	N2ACO	oezr	ONDGA RACE

180 144-148 MHz

NEW YORK

<i>Location</i>	<i>Output</i>	<i>Input</i>	<i>Call</i>	<i>Notes</i>	<i>Sponsor</i>
Syracuse	147.390	+	K2BFH	orl	NiMoARC
UTICA					
Franklin Spgs	146.790	-	WF2V	o	WF2V
Herkimer	146.970	-	WB2FAW	o	WB2FAW
Ilion	146.205	147.405	N2FBB	ol	Mohawk VRA
Ilion	146.805	-	N2BFF	oaer	N2BFF
New Hartford	145.450	-	WA2JRR	o	DRFLD RA
Oneida	147.045	+	K2UCO	or	K2UCO
Remsen	145.290	-	K2GVI	oaey	K2GVI
Utica	146.760	-	W2JIT	oa	DRFLD RA
Utica	147.090	+	W2JIT	o	DRFLD RA
Westmoreland	146.940	-	K2GVI	o	K2GVI
UTICA/ROME					
Herkimer	145.390	-	AE2K	o	AE2K
Verona	145.170	-	KA2NIL	aelyWx	MOARC
WATERTOWN					
Dexter	146.700	-	WB2AOI	ol	WB2AOI
Lowville	147.015	-	N2CKT	oelra	BRVARC
Watertown	146.760	-	WB2TUP	ol	WB2TUP
Watertown	147.255	+	KA2QJO	oxyarz	CAN-AM ARA
Watertown	147.375	+	K2BFH	ol	K2BFH
West Adams	145.490	-	K2BFH	o	NiMoARC
WEST CENTRAL					
Bristol Spgs	145.110	-	WA2EWU	o	WA2EWU
Canadice	147.045	+	KB2AVO	o	K.L.A.R.A.
Dansville	147.330	+	KA2GEH	o	Keuka LARA
Groveland	147.030	-	N2BAD	o	N2BAD
Hammondsport	145.190	-	KV2W	oae	Keuka LARA
Hammondsport	146.805	-	N2CEH	o	S Tier RpA
Hornell	146.865	-	W2NFM	oel	S Tier RpA
Naples	146.925	-	NO2W	ol	TELCOURIER
Penn Yan	145.370	-	WA2UKX	oer	WA2UKX
Penn Yan	146.835	-	KE2BV	o	KE2BV
Prattsburg	145.410	-	K2MLT	ol	BULLY H RC
Prattsburg	147.120	+	K2MLT	ol	BULLY HLRC
South Bristol	146.730	-	N2IBE	o	N2IBE
South Bristol	146.925	-	N2HJD	oel	N2HJD
Springwater	146.760	-	WA2DHB	ole(ca)z	LVGSTN ARS
WESTCHESTER COUNTY					
Bedford	147.105	+	WB2AAQ		
Chappaqua	145.110	-	WA2DCH	(114.8)	NWARptAsn
Portchester	146.940	-	KC2ZO	oer	RYE CD
Rye	146.940	-	AJ1J	oer	RYE CD
Valhalla	147.060	146.565	WB2ZII	elyz	WECA
Valhalla	147.060	+	WB2ZII	oaelryz	WECA
Valhalla	224.780	147.660	WB2ZII	oaelryz	WECA
Valhalla	447.475	147.660	WB2ZII	oaelryz	WECA
White Plains	145.330	-	WA2ELE	oe	
White Plains	146.775	-	WA2CWP		LLTELPNRS
Yonkers	145.495	-	W2KSV		W2KSV
Yonkers	146.865	-	W2MZV	aelz	YARC
Yonkers	146.910	-	K2JQB		WFMA
Yorktown Hghts	146.340	+	WA2TOW	oar	YCDARC

NEW YORK-NORTH CAROLINA

Location	Output	Input	Call	Notes	Sponsor
Yorktown Hghts	147.015	+	WB2IXR	oarz	NWSTCH ARA

NEW YORK - WNYSORC

ALL WNYSORC AREAS

Various	147.390	+	SNPF	SNP	
MONROE COUNTY 110.9 Hz					
Churchville	145.210	-	N2EPO	o	
Greece	147.180	+	WA2MXL	o	
NIAGARA 107.2 Hz					
#Alden	147.135	+	W2YJ	o	
#Buffalo	146.865	+	WB2DSS	(ca)eDS 151.4	
#Orchard Park	146.610	-	W2OY	c	
Boston	146.910	-	W2EUP	oL2	
Colden	146.970	-	KE2VW	o	
Grand Island	146.730	-	K2GUG	o	
Hamburg	147.090	+	WB2ELW	o(ca)	
Lockport	146.820	-	W2RUI	o	
Niagara Falls	146.685	-	WA2UJG	o	
Niagara Falls	146.775	-	WC2AFM	o(ca)e	RACES
South Wales	147.360	+	W2RR	oe DXinfo	
Tonawanda	146.955	-	W2PVL	o	
Tonawanda	147.045	+	KA2WFT	o	
SOUTHERN TIER 127.3 Hz					
Cherry Creek	147.000	+	W2OXB	o	
Dayton	146.655	-	WA2DSI	o(ca)e	
Delevan	145.390	-	K2XZ	o	
Fillmore	145.330	-	N2EHY	o	
Fredonia	146.625	-	W2SB	o	
Frewsburg	146.790	-	W2DRZ	o	
Jamestown	146.880	-	W2TVC	oe	
Jamestown	146.940	-	AC2D	oa	CCAFMA
Knapp Creek	146.850	-	K2IWY	o	
Little Valley	147.195	+	K2LLL	o	
Lyndon	146.895	-	K2UOB	o	
Mayville	145.290	-	N2FMM	o	CCWRA
Sherman	147.330	+	N2JYG	o	
Wellsville	147.135	+	N2EWJ	o	
Wellsville	147.210	+	KA2AJH	oe(FAT)L	
WEST 141.3 Hz					
Albion	145.270	-	WA2DQL	oa	
Alma Hill	145.490	-	N2ISM	o	
Arcade	145.170	-	KC2JY	o	
Attica	145.310	-	WB2IID	o	
Batavia	147.150	+	W2DIG	oae	
Batavia	147.285	+	W2RCX	o	
Wethersfield	146.640	-	W2ZIA	o	
Wethersfield	147.315	+	WA2CAM	o(ca)	
NORTH CAROLINA					
#Asheville	146.835	-	WB4PLA	o	STEELMAN
#Greenville	147.305	+	KC4UMO		KC4UMO

182 144-148 MHz

NORTH CAROLINA

Location	Output	Input	Call	Notes	Sponsor
Ahoskie	145.130	-	WB4YNF	oa	
Ahoskie	146.910	-	WA4ZGQ	o(ca)	TRI-COUNT
Albemarle	146.985	-	K4OGB	oa	STANLY CO
Andrews/Robbins	147.045	-	K4AIH	oezl(ca)	WD4JEM
Aquadale	147.390	+	WA4CHZ	oa	BENTON
Asheboro	147.255	+	KJ4AV	o(ca)l	
Asheville	147.225	+	N4OOC	oa	CAP/SUGAR
Ashvl/Mt Pisg	146.760	-	WA4BVW	ot-151.4	
Ashvl/Spivey	146.910	-	W4MOE	oa	W CAROLIN
Bakersville	145.310	-	KC4WPM	oaez	MCRA
Bald Creek	147.045	+	N1BEC	o	NBFARS
Beulaville	145.230	-	N4VBH	oa	N4VBH
Boone/Rich Mtn	147.360	+	WA4KDB	oa	WATAUGA
Brevard	147.135	+	K4GBH	o(ca)	TRANSYLVA
Burgaw	146.940	-	W4DLH	o	4-CTY ARC
Burlington	146.670	-	WA4YGD	oae	921118
Burlington	147.075	+	WA4HBQ	oz	
Burnsville	147.375	+	N4YN	oa	
Carthage	147.240	+	W4NIW	o(ca)zPK	MOORE CTY
Charlotte	145.230	-	W4BFB	o	MECKLENBU
Charlotte	145.290	-	W4BFB	oa	MECKLENBU
Charlotte	145.350	-	WA4AOS	ol	
Charlotte	146.940	-	W4BFB	oa	MECKLENBU
Charlotte	147.060	-	W4CQ	oa	CHARLOTTE
Charlotte	147.390	+	WD4PLY	o(ca)	
Cherry Mtn	146.670	-	WA4BKU		WA4BKU
Cherryville	145.110	144.910	K4JTX	o	
Clinton	146.790	-	WA4LZD	o	
Columbia	145.110	-	KB4TOH	oaezl	COLUMBIA
Concord/Kanna	146.655	-	K4CEB	o(ca)e	CABARRUS
Crowders Mtn	145.450	-	WD4PLY	o	SOUTH SAL
Dunn	146.700	-	N4CID	o(ca)	CHICORA
Durham	145.450	-	WA4WTX	oal	DURHAM FM
Durham	146.940	-	WA4BFT	oa	
Durham	147.360	+	WD4LDB	oa	MID-STATE
Eden/Stoneville	147.390	+	WA4QBG	o	WA4QBG
Elizabeth City	146.655	-	WA4VTX	oa	
Fayetteville	146.805	-	N4EWG	o	N4EWG
Fayetteville	147.045	-	WA4FLR	oy	FAYV'L AR
Fayville/Cfars	146.910	-	WB4YZF	o(ca)	CAPE FEAR
Fayville/Ft Br	147.330	+	W4LPL	o	PRESLER
Forest City	147.240	+	K4PBG	oat-	RUTHERFOR
				123.0	
Franklin	145.490	-	W4ZCZ	o	FRANKLIN
Franklin	147.240	+	W4GHZ	ot-151.4	FRANKLIN
Gast/Spcr Mtn	147.120	+	W4REW	oa	GASTON CT
Gastonia	146.805	-	NØIZF	oaezlRB	GAARC
Gibsonville	145.490	-	AC4DZ	oaRBt-	AC4DZ
				103.5	
Goldsboro	146.850	-	K4CYP	o(ca)t	WAYNE CO
Greensboro	145.250	-	KC4SJE	oez(ca)	GTR GBO
Greensboro	145.290	-	N4GGD	oRB(ca)	GGHRG
Greensboro	145.310	-	N4QAA	oazRB	N4QAA

NORTH CAROLINA

<i>Location</i>	<i>Output</i>	<i>Input</i>	<i>Call</i>	<i>Notes</i>	<i>Sponsor</i>
Greensboro	146.610	-	K4SNI	oa	GREENSBOR
Greensboro	146.760	-	N4GGD	oe(ca) zRB	GTR GBO
Greensboro	147.030	+	W4GG	o(ca)l	G.A.S. RA
Greensboro	147.210	+	W4BUZ	oe	
Greenville	145.350	-	WD4JPQ	oaez	PITT CTY
Greenville	147.375	+	K4ROK	oa	TAR RIVER
Greenvl/Estn	147.090	+	W4GDF	o	GREENVILL
Grifton	146.685	-	W4NBR	o	ENC REPEA
Hendersonville	146.640	-	WB4YAO	ol	
Hendsvl/Berwl	145.270	-	WA4KNI	oa	
Hendsvl/Penic	147.255	+	WA4KNI	oa	
Hickory/Brt	146.850	-	WA4MDW	o	
High Point	145.410	-	N4XO	oa	
High Point	146.835	+	N4NNR	o(ca)l	N4NNR
High Point	147.165	+	WA4RIS	o(ca)	HPARC
Hillsborough	147.225	+	WA4WTX	oal	DURHAM FM
Jacksonville	145.190	-	WA4WGA	oe	WA4WGA
Jacksonville	147.000	-	WD4FVO	oaz	ONSLow
Jefferson	147.300	+	W4YJG	oa	ASHE CTY
Kinston	145.470	-	W4OIX	oa	KINSTON
Lake Normn/Clt	147.015	+	WB4KPF	o(ca)	ANDERSON
Laurinburg	146.625	-	KI4RR	oez(ca)	SCOTLAND
Lenoir	147.195	+	N4NIN	o	
Lenoir/Hibrit	147.330	+	KN4K	o	HIBRITEN
Lexington	146.910	-	K4IZM	oaz	HEALING
Lumberton	147.360	+	KS4S	o(ca)	W4NHV
Maco	147.060	+	WA4LED	o(ca)	CAPE FEAR
Madison	146.895	-	KA4YFF	o	
Manteo/Wanche	146.940	-	KC4VM	oaz	OUTER BAN
Marion	146.985	-	WD4PVE	oa	
Midway	145.270	-	KM4AR	o	KM4AR
Millers Creek	146.715	-	N4GGN	oa	BLUE RIDG
Monroe	147.105	+	K4JCK		NONE
Monroe/Ucars	145.390	-	AB4DG	o(ca)	UNION CTY
Morganton	147.150	+	K4VLY	o	W PIEDMON
Mountain Home	147.105	+	K4GHH	o	
Mt Airy	145.330	-	KD4J	oa	KD4J
Mt Airy	146.940	-	AC4NZ	o	N4XRY
Mt Airy	146.970	-	N4XRY	oz(ca)	N4XRY
Mt Mitchell	145.190	-	WA4BVW	o	WA4BVW
Murphy	147.195	+	KC4WB		
Murphy/Stalcu	146.865	+	K4FOY	oet- 151.4	TRIODE AR
Nags Head/Bod	146.835	-	K4UOR	oaz	OUTERBANK
New Bern	146.610	-	WD4JMS	oal	NEW BERN
Newport	145.450	-	K4GRW	oa	
Newton	147.075	+	AG4L	oaezRB	CATAWBA
Newton/Andsn	145.170	-	W4ZQB	o	W4ZQB
North Wilkesboro	145.370	-	N4AGN	o(ca)	FOOTHILLS
Oxford	145.170	-	KA4RVS	o(ca)	GRANVILLE
Oxford	145.370	-	WA4MII	o	
Raleigh	145.270	-	N4BQF	o(ca)l	

184 144-148 MHz
NORTH CAROLINA

<i>Location</i>	<i>Output</i>	<i>Input</i>	<i>Call</i>	<i>Notes</i>	<i>Sponsor</i>
Raleigh	145.490	-	K4BWC	oey	K4BWC
Raleigh	146.640	-	W4DW	oaez	RALEIGH
Raleigh	146.730	-	K4BWC	o(ca)e	K4BWC
Raleigh	146.880	-	WB4TQD	ol	PCRN
Raleigh	147.150	+	WB4TQD	o(ca)	PCRN
Raleigh Benso	147.270	+	AK4H	oez(ca)	
Randleman/Gbo	145.150	-	WD4CVM	ol	GREENSBOR
Red Springs	147.300	+	W4MZP	o(ca)	RAD.AM.GR
Reidsville	146.850	-	K4YEC	ol	K4YEC
Roanoke Rapid	147.030	+	WA4DTS	o(ca)	ROANOKE
Roaring Gap	146.820	-	WB4PZA	o	BLUE RIDG
Rockingham	146.955	-	WD4AVP	oaez	RCARC
Rocky Mount	147.120	+	WN4Z	o(ca)z	ROCKY MOU
Salisbury	146.730	-	W4EXU	ozlRB	BARBER JC
Sanford	147.180	+	WB4EJJ	oa	
Sauratown Mtn	145.110	-	W4RXG	oy	W4RXG
Sauratown Mtn	145.470	-	W4NC	oe	FORSYTH
Sauratown Mtn	146.790	-	N4QDK	oz(ca)	TRIAD ARA
Sauratown Mtn	147.315	+	K4JYH	oe(ca)	K4JYH
Selma	147.015	+	KK4YP		KK4YP
Shalotte	145.370	-	K4PPD	o(ca)z	BRUNSWICH
Shalotte	147.315	+	K4PPD	oez(ca)	BRUNSWICK
Shalotte	147.390	+	N4FAU	oez(ca)	BRUNSWICK
Shelby	146.880	-	W4NYR	o	SHELBY AR
Shelby	147.345	+	W4NYR	o(ca)	SHELBY AR
Smithfield	146.970	-	KD4JQ	oa	KD4JQ
Smithfield	147.390	+	WB4IUJ	oaez	TEARA
Southport	146.775	-	K4JYH	o	K4JYH
Sparta/Green	145.430	-	K4ITL	ol	PIED COAS
Spring Lake	146.715	-	WB4KDC	o	
Statesville	146.685	-	KB4QP	o(ca)z	IREDELL
Statsvl/Asbry	147.045	+	KB4QP	oy	ICARS
Swansboro	146.760	-	KO4S	oa	KO4S
Tabor City	147.375	+	W4DCD	oalRB	W4DCD
Thomasville	147.000	-	K4AZA	oal	K4AZA
Trenton	145.210	-	WB4TQD	ol	PCRN
Tryon/Melrose	147.180	+	WB4SFK		
Tuckasegee	147.300	+	W8OMV	o	
Wadesboro	146.835	-	W4USH	oa	SELECTRON
Washington	147.345	+	WA4TEP	oa	TAR RIVER
Waxhaw	146.865	+	WA4ZRS	o(ca)	WBT ARC
Waynesville	147.270	+	N4SM	oa	HAYWOOD
Whiteville	147.210	+	K4MSD	oal	COLUMBUS
Williamston	145.410	-	KA4KNU	oael	ROANOKE
Wilmington	146.730	-	W4VNK	oae	WILMINGTO
Wilmington	146.820	-	K4GMP	oel	WILMINGTO
Wilmington	147.135	+	KM4GN	o	
Wilmington	147.180	+	N4CTJ	oal	
Wilson	146.760	-	WB4THL	oa	WILSON AR
Winston-Salem	146.640	-	W4NC	oael	FORSYTH
Yadkinville	147.015	-	N4XRY	o	
Yaupon Beach	146.670	-	W4RPC	o	W4RPC

NORTH DAKOTA

Location	Output	Input	Call	Notes	Sponsor
NORTH DAKOTA					
STATEWIDE					
Statewide (East)	145.230	-		SNP	NDFC
STATEWIDE					
Statewide (West)	145.470	-		SNP	NDFC
NORTHEAST					
Cavalier	147.150	+	KØBGV	ao	PC ARC
Grand Forks	146.865	-	KAØCLH	ao	UND ARC
Grand Forks	146.940	-	WAØJXT	eo	FORX ARC
Grand Forks	147.030	-	WAØLPV	o(ca)	Forx UG
Grand Forks	147.390	+	WAØV FY	o	WAØV FY
Grand Forks AFB	145.490	-	KA7CHZ	aeo	KA7CHZ
Mayville	146.910	-	WØKZU	o	GRARC
NORTHEAST CENTRAL					
Crary	147.330	52.525	KØPVG	o	KØPVG
Devils Lake	146.880	-	KØPVG	aeo	RC ARC
Langdon	146.790	-	KAØBKO	aeo	KAØBKO
Maddock	147.240	+	KFØHR	elo	BC ARC
Petersburg	146.820	-	KAØFIN	eo	RC ARC
Rock Lake	147.300	+	WCØM	o	WCØM
Rugby	147.060	-	WBØATB	aeo	GCHC
St John	146.850	-	KEØPW	o	TMARC
NORTHWEST					
Stanley	146.610	-	KBØCIR	ao	PR HLS RA
Williston	147.210	+	NFØS	o	WB ARC
NORTHWEST CENTRAL					
Minot	146.970	-	KEØWA	ao	SVRA
Minot	147.360	+	KØAJW	eo	MARA
Minot AFB	146.760	-	WDØFQR	aeo	NTARC
SOUTHEAST					
Barney	147.375	+	WBØQHC	o	3 RVR ARC
Fargo	145.350	-	KEØVN	lo	KEØVN
Fargo	146.760	-	WØILO	aeo	RRRA
Fargo	146.970	-	KØQYW	aeo	KØQYW
Fargo	147.090	+	WØHSC	o	NDSUARS
Horace	147.360	+	WAØZOK	o	WAØZOK
Lisbon	147.000	-	NØBQY	elo	NØBQY
Wapeton	146.610	-	KØGGL	o	3 RVR ARC
SOUTHEAST CENTRAL					
Carrington	146.670	-	KRØW	eol	HN ARC
Cleveland	147.180	+	WØFX	aeo	JARC
Cooperstown	147.210	+	KAØOFP	o	KAØOFP
Fredonia	145.490	-	WBØMZB	o	WBØMZB
Valley City	146.790	-	WØSRH	eo	Brns Cnty
SOUTHWEST					
Bowman	145.310	-	NØEHL	aeo	SLARC
Dickinson	146.820	-	WØZCM	aeo	TRARC
Killdeer	146.640	-	WØBHF	eo	TRARC
Sentinel Butte	146.730	-	NØKVH	eo	TRARC
SOUTHWEST CENTRAL					
Bismarck	146.850	-	KBØUK	eo	CDARC
Bismarck	147.390	+	WØZRT	elo	CDARC
Mandan	146.940	-	NØEPK	aelo	CDARC

186 144-148 MHz

OHIO

<i>Location</i>	<i>Output</i>	<i>Input</i>	<i>Call</i>	<i>Notes</i>	<i>Sponsor</i>
OHIO					
ADAMS					
#West Union	146.940	-	N8GCP	oty	Adams RTA
#West Union	147.330	+	N8GCP	oty	Adams RTA
#Wrightsville	147.180	+	N8QZG	o(ca)e	N8QZG
Cherry Fork	147.000	+	N8MGY	o(ca)e	DforestRC
ALLEN					
Lima	145.170	-	N8GCH	oae	ShawneeRA
Lima	146.670	-	WB8ULC	oaez	NWOHioARC
Lima	146.940	-	W8EQ	ot	LAARC
Lima	147.030	+	K8TCF	ote	OttawaVRA
ASHLAND					
Ashland	146.745	-	W3YXS	ot(ca)	W3YXS
Ashland	147.105	+	KB8YI	oae71.9	AAARC
ASHTABULA					
Conneaut	147.390	+	W8ERQ	oae	CnntARES
Jefferson	146.715	-	WX8D	oae	Ash.CoARC
Rock Creek	146.670	-	W8WEM	o	W8WEM
ATHENS					
Athens	145.150	-	KA8JXG	oe(ca) lpryz	AthensARA
Athens	146.625	-	K8TUT	oae	K8TUT
Athens	146.730	-	K8TUT	o	K8TUT
Athens	147.150	+	WD8LWC	o	WD8LWC
AUGLAIZE					
Wapakoneta	147.330	+	K8QYL	o	AuglCoDS
BELMONT					
Barnesville	146.640	-	WB8WJT	ot	WB8WJT
Barnesville	147.270	+	WD8DBZ	o	BARC
St Clarsville	145.210	-	WB8JGY	oe	EOAWA
BROWN					
Georgetown	146.730	-	K8YGV	oa	+ WA8CFX
BUTLER					
Fairfield	145.210	-	WD8PRH	oa	FARA
Fairfield	145.230	-	WD8PRH	o	FARA
Hamilton	145.150	-	N8EKG	o(ca)e	N8CHL
Hamilton	146.970	-	W8CCI	o	BVHFAssoc
Hamilton	147.330	+	W8CCI	o	BVHFAssoc
Middletown	146.610	-	W8BLV	otael	Dial ARC
Middletown	146.715	-	N8COZ	ct	N8COZ
Middletown	147.315	+	W8BLV	o	Dial ARC
Oxford	145.390	-	W8CCI	o	BVHFAssoc
CHAMPAIGN					
Urbana	147.375	+	WB8UCD	oe(ca)	WB8UCD
CLARK					
Springfield	145.310	-	W8OG	oe	CLARA
Springfield	145.450	-	KB8WV	oale	IndepndRA
Springfield	146.730	-	W8OG	o(ca)e	CLARA
CLERMONT					
Bethel	147.225	+	K8ARE	oreay	Bethel RC
Hennings Mill	146.655	-	KY8R	RTTY	KY8R

<i>Location</i>	<i>Output</i>	<i>Input</i>	<i>Call</i>	<i>Notes</i>	<i>Sponsor</i>
Owensville	147.345	+	WB8WSV	oa	MilfordRC
CLINTON					
Blanchester	145.250	-	KB8CWC	o(a) 162.2	KB8CWC
Wilmington	147.120	+	WB8ZZR	oe(ca) lzWx	ClintonRA
COLUMBIANA					
East Liverpool	146.700	-	K8BLP	o(ca)e	TriangIRC
East Palestine	146.775	-	W8GM	oe	EPARC
Lisbon	146.805	-	KD8XB	o	CCARC
COSHOCTON					
Coshocton	145.230	-	WB8RWP	oaez pkt	+ CCARA
Keene	147.045	+	WR8V	oaez	CCARA
CRAWFORD					
Galion	146.850	-	W8BAE	o	NCORA
CUYAHOGA					
Berea	147.360	+	AD8O	oae	NOH DXAsn
Brecksville	146.820	-	K8ZFR	oazel	CARS
Chagrin Falls	147.060	+	K8TID	ol	CVRA
Cleveland	146.730	-	W8CZW	t	WR RA
Cleveland	146.760	-	WB8CQR	otalz	LEARA
Cleveland	146.850	-	KA8YNO	o	GEMA/NORM
Cleveland	146.880	-	WB8CQR	otaez	LEARA
Cleveland	147.195	+	AK8Y	o(ca)el	NLARC
Cleveland Hghts	146.790	-	KD8IE	ot(ca)elz	HERO
Euclid	145.210	-	N8CHM	o110.9	N8CHM
Mayfield Heights	145.490	-	WB8CST	o(ca)l	MYFLD RC
North Olmsted	145.290	-	K8SCI	oea	N Cst ARC
North Royalton	145.150	-	K8KRG	oe	NOARS
Parma	145.310	-	WV8T	o	WoodchkRC
Parma	145.430	-	AB8Z	ole110.9	AB8Z
DARKE					
Arcanum	147.180	+	WA8RUO	o	MVARG
Greenville	146.790	-	WA8KZR	oaelrz	TreatyCty
DEFIANCE					
Defiance	147.090	+	K8VON	o(ca)e	DCARC
Defiance	147.225	+	NF8O	oal	DERS
DELAWARE					
Delaware	145.170	-	WB8SMK	oea	WB8SMK
Delaware	145.290	-	KA8IWB	oel(ca) 71.9	KA8IWB
ERIE					
Berlin Heights	146.805	-	WB8LLY	oe	Firelands
Sandusky	146.655	-	W8LBZ	ole110.9	SREL
Vermilion	145.470	-	WD8CXB	oaelz	LEARN
FAIRFIELD					
Lancaster	146.700	-	K8QIK	o	LanFarARC
Lancaster	147.030	+	K8QIK	oteal	LanFarARC
Lithopolis	145.210	-	KB8WQ	o(ca)	KB8WQ
Lithopolis	145.390	-	KB8VN	o	KB8VN
FAYETTE					
Washington CH	147.270	+	WD8OKA	o(ca)e	FayetteRA

OHIO

<i>Location</i>	<i>Output</i>	<i>Input</i>	<i>Call</i>	<i>Notes</i>	<i>Sponsor</i>
FRANKLIN					
#Grove City	147.120	+	N8CXN	o	N8CXN
Columbus	145.110	-	WB4LAI	o(ca)elx	KMC ARC
Columbus	145.230	-	WB8MMR	oel	WB8MMR
Columbus	145.430	-	K8DRE	o	CapitalIRA
Columbus	146.670	-	W8ZPF	ot(ca)e	CRES ARC
Columbus	146.760	-	WD8RXX	oaWx	CORC
Columbus	146.805	-	WB8LAP	ot	MARK
Columbus	147.060	+	K8DDG	o	C OH ARES
Columbus	147.090	+	K1LT	ol	C OH ARES
Columbus	147.150	+	W8CQK	o	Battel RC
Columbus	147.210	+	WB8DZW	o	CapitalIRA
Columbus	147.240	+	K8DRE	o	CapitalIRA
Columbus	147.330	+	WD8NBA	oar	CORC
Reynoldsburg	145.490	-	K8NIO	oe123.0	K8NIO
Reynoldsburg	146.910	-	W8GYS	oeWx	W8GYS
Westerville	146.970	-	W8RRJ	oal	CORC
Worthington	145.190	-	WD8PRH	oaerlx	OtbnColRC
FULTON					
Wauseon	147.195	+	K8BXQ	o	FultonARC
GALLIA					
Gallipolis	147.060	+	KC8JH	o(ca)	MidOhARC
GEAUGA					
Chardon	146.940	-	KA8YNO	ote	GEMA/NORM
Newbury	147.015	+	W8OKE	oer	GEMA/NORM
GREENE					
Bellbrook	147.045	+	WB8BVK	oe(ca)	BARC
Xenia	147.165	+	WB8WKC	o(ca)e	XeniaARN
GUERNSEY					
Cambridge	146.850	-	W8VP	oela	CARA
HAMILTON					
Cincinnati	145.190	-	WD8PRH	oalxrze	FARA
Cincinnati	145.270	-	AE8L	oe	CinciRS
Cincinnati	145.310	-	KA8OLM	o	CinMilARC
Cincinnati	145.350	-	W8HQQ	o	W8HQQ
Cincinnati	145.370	-	K8YOJ	oer	HmitARPSC
Cincinnati	145.450	-	K8ORW	oae	OcasaraUC
Cincinnati	146.625	-	K8SCH	oer	OhKylnARS
Cincinnati	146.670	-	K8SCH	o(ca)	OhKylnARS
<i>Cincinnati</i>	146.700	-	WB8NON	elprz oe	CRA
Cincinnati	146.760	-	WB8NON	oa	CRA
Cincinnati	146.850	-	WB8NON	o	CRA
Cincinnati	146.880	-	WB8CRS	oaer	Cinci FMC
Cincinnati	146.925	-	K8SCH	o(ca)er	OhKylnARS
Cincinnati	147.000	+	W8DWJ	o	OMIKEA
Cincinnati	147.030	+	WB8CRS	oer	Cinci FMC
Cincinnati	147.060	+	W8YX	oae	Unv-Cinci
Cincinnati	147.090	+	WB8LRX	oy	CRA
Cincinnati	147.150	+	W8HQQ	ot	W8HQQ
Cincinnati	147.240	+	W8VND	ot	QueenCyEN
Cincinnati	147.300	+	W8DWJ	o	OMIKEA
Loveland	145.170	-	NK8T	o	NK8T

<i>Location</i>	<i>Output</i>	<i>Input</i>	<i>Call</i>	<i>Notes</i>	<i>Sponsor</i>
HANCOCK					
Findlay	147.045	+	KA8HHW	ot	FndlyARTS
Findlay	147.150	+	W8FT	oae88.5 t71	FRC
HARDIN					
Kenton	146.625	-	W8VMV	o	KentonARC
HARRISON					
Cadiz	146.655	-	WB8FPN	oa	HARC
HENRY					
Napoleon	147.315	+	K8TII	o	HenryCoRC
Ridgeville Crnrs	145.410	-	KA8ATI	oe	KA8ATI
HIGHLAND					
Greenfield	146.685	-	N8OOB	o(ca)e	N8OOB
Hillsboro	146.745	-	N8INT	o(ca)e	N8INT
Hillsboro	147.210	+	NS8G	oa	HilandARA
HOCKING					
Logan	147.345	+	N18F	oaez	N18F
HOLMES					
Millersburg	146.670	-	WA8WQT	oaez	Holmes RA
Nashville	145.130	-	WA8WHQ	ot	WA8WHQ
JACKSON					
Jackson	146.790	-	K8BST	o	JacksonRC
JEFFERSON					
Toronto	147.060	+	K8RRQ	o	TorontoRG
KNOX					
Mount Vernon	146.790	-	N8CIY	o	MtVernRC
LAKE					
Madison	145.330	-	K8UET	otaez	Mdsn ARS
Mentor	147.165	+	WA8TWM	oez	LCAREOC
Mentor	147.255	+	WB8PHI	o	LCCARC
Painesville	147.210	+	K8BL	oaezl	LCARA
Painesville	147.345	+	N8GAK	oeal	N8GAK
LAWRENCE					
Chesapeake	146.715	-	WB8YKS	oe	KB8CJB
LICKING					
Newark	145.370	-	WD8RVK	o(ca)	WD8RVK
Newark	146.880	-	W8WRP	o(ca)e	NARA
LOGAN					
Bellefontaine	146.955	-	KA8GRP	o(ca)elz	TopOfOhio
Bellefontaine	147.000	+	W8EBG	oae	CLARC
Russell Point	145.370	-	WD8OQR	o	WD8OQR
Russell Point	146.835	-	KA8QIX	o	IndnLkARC
LORAIN					
Elyria	146.700	-	K8KRG	o	NOARS
Elyria	147.150	+	KC8GR	o(ca)zl	LCARA
Lorain	146.625	-	K8VWF	ol	K8VWF
Lorain	147.225	+	W8BTD	ot(ca)	WARS
North Ridgeville	145.230	-	K8JK	oaz	NRRA
Oberlin	147.285	+	N8DH	o(ca)e	Glfrcd ARC
LUCAS					
Oregon	147.375	+	WB8NLS	o(ca)eWx	Toledo AC
Toledo	146.610	-	K8ALB	ot(ca)e	GTARA
Toledo	146.790	-	WB8CQO	o	Toledo RA

190 144-148 MHz

OHIO

<i>Location</i>	<i>Output</i>	<i>Input</i>	<i>Call</i>	<i>Notes</i>	<i>Sponsor</i>
Toledo	146.940	-	WB8NLS	o	Toledo AC
Toledo	147.120	+	K8ALB	ota	GTARA
Toledo	147.270	+	W8HHF	otaz	TMRA
Whitehouse	147.345	+	N8BMZ	ot(ca)e	N8BMZ
MADISON					
London	147.285	+	N8CWU	o(ca)l	MARC
MAHONING					
Austintown	147.375	+	WD8DAR	oaey	ARS
Beloit	146.865	-	KE8KH	oea	N8EWV
Berlin Center	145.450	-	W8AWR	oa	BrlnCtrRC
Youngstown	145.270	-	N8DNE	oaelz	N8DNE
Youngstown	146.745	-	W8QLY	o	MahonngRA
Youngstown	146.910	-	K8AJR	o	LibertyRA
Youngstown	147.225	+	N8FAL	oa	+ K8EAU
Youngstown	147.315	+	N8FAL	oae	+ K8EAU
MARION					
Marion	146.895	-	WB8WUP	o	Marion RG
Marion	147.300	+	WB8WUP	o	Marion RG
MEDINA					
Brunswick	147.030	+	K8TV	110.9	M2M
Medina	147.030	+	K8TV	o(ca)ez	M2M
MERCER					
Celina	146.610	-	K8QYL	o	Rsvr ARA
MIAMI					
#Troy	147.330	+	WB8PMG	ol	WB8PMG
Piqua	147.210	+	W8SWS	oaer	Piqua ARC
Troy	145.230	-	W8FW	oe(ca) 100.0	MiamiCoRC
Troy	147.240	+	WB8ASZ	o(ca)el	84/24FMA
MONROE					
Hannibal	147.240	+	WB8CSW	oe	MDARC
MONTGOMERY					
#Vandalia	146.850	-	W6CDR	o	W6CDR
Centerville	145.430	-	WB8ART	o(ca)ez	CtrvilARS
Dayton	145.110	-	WB4LAI	o(ca)xle 67.0	KMC ARC
Dayton	145.490	-	K8DZ	o100.0	K8DZ
Dayton	146.640	-	N8ACV	oe(ca) Wx	MVFMA
Dayton	146.910	-	N8ACV	o(ca)e	MVFMA
Dayton	146.940	-	W8BI	oa	DARA
Dayton	147.105	+	WB8HSV	o	Ohio Bell
Dayton	147.135	+	WB8SMC	o(ca)el	FaroutARC
Fairborn	145.410	-	KP4AQI	o	UpVlyARC
Kettering	146.985	-	KA8PGJ	ol	BearcatRC
Kettering	147.075	+	WB4LAI	oel(ca)	KMC ARC
Miamisburg	145.330	-	W8DYY	o(ca)eWx	MoundARA
Miamisburg	146.820	-	K8TDN	oa	MWA
Miamisburg	147.195	+	W8DYY	o(ca) elWx	MoundARA
Miamisburg	147.360	+	K8TDN	o	MWA
Phillipsburg	147.015	+	K4WXJ	o	K4WXJ
Vandalia	146.775	-	W6CDR	ct	W6CDR

**144-148 MHz 191
OHIO**

<i>Location</i>	<i>Output</i>	<i>Input</i>	<i>Call</i>	<i>Notes</i>	<i>Sponsor</i>
MORROW					
Mt Gilead	146.775	-	WN7C	oa71.9	WN7C
MUSKINGUM					
#Zanesville	146.820	-	KB8JVN	o167.9	KB8JVN
Zanesville	146.610	-	K8CYN	o67.0	Znsvl RC
OTTAWA					
Oak Harbor	147.075	+	K8VXH	oe	OttawaARC
PAULDING					
Paulding	146.865	-	WB8EHJ	o	WB8EHJ
PICKAWAY					
Circleville	146.835	-	K8DFC	o	K8DFC
Circleville	147.180	+	NM8Y	o	Teays ARC
PORTAGE					
Kent	146.895	-	N8KW	oe110.9	+ N8EQJ
Ravenna	145.390	-	N8KBC	oae	PortageRC
PREBLE					
Eaton	145.470	-	KB4MSU	o(ca)e	PrebleARA
PUTNAM					
Deshler	145.190	-	WD8PRH	oealx	FARA
Ottawa	146.715	-	W8MCB	oaez	Ottawa RC
RICHLAND					
Mansfield	145.330	-	WD8NDB	otel	RC-Mnsfld
Mansfield	146.940	-	K8RT	otaez	MASER
Mansfield	147.360	+	K8HF	oae71.9 1961	MASER
ROSS					
Bourneville	146.925	-	WA8PZJ	o(ca)e	WA8PZJ
Chillicothe	146.850	-	W8BAP	oe	SciotoARC
SANDUSKY					
Clyde	145.350	-	NF8E	oael	ClydeARS
Fremont	146.910	-	W8NCK	o	SnduskyRC
SCIOTO					
Porthmouth	147.360	+	KA8ZAF	o(ca)e 136.5 t11	OhioVlyRC
Portsmouth	145.390	-	WA8VWW	o	PARC
SENECA					
Fostoria	147.255	+	KE8SO	oep	KE8SO
Republic	146.685	-	N8IVX	oelz	RSA
Tiffin	145.450	-	KA8EMR	ol	KA8EMR
Tiffin	147.210	+	WD8KRG	o	WD8KRG
STARK					
Alliance	145.370	-	N8DZA	oaez	AARC
Canton	145.490	-	W8TUY	o	W8TUY
Canton	146.790	-	W8AL	o	CantonARC
Canton	147.120	+	WD8AYE	oeazlrWx	+ N8ATZ
Louisville	145.410	-	NM8K	o	Stark DX
Massillon	146.955	-	WB8HHP	oaeptyz	NERT
Massillon	147.180	+	W8AU	o	MARC
SUMMIT					
Akron	145.190	-	W8UPD	o	U/AkrnRC
Akron	146.640	-	WB8DJP	oea	Cmnty ARS
Akron	146.985	-	WA8UXP	oazl	GoodYr RC
Akron	147.300	+	WB8HFZ	o	Cmnty ARS

192 144-148 MHz
OHIO-OKLAHOMA

<i>Location</i>	<i>Output</i>	<i>Input</i>	<i>Call</i>	<i>Notes</i>	<i>Sponsor</i>
Akron	147.330	+	WB8CXO	ot	AKCOM
Barberton	147.090	+	WB8OVQ	o	WB8OVQ
Barberton	147.135	+	W8KOQ	o(ca)er	WD8PUX
Cuyahoga Falls	147.240	+	WD8MJS	ot	IndepndRA
Cuyahoga Falls	147.270	+	KB8FCN	oaez	CFRC
Hudson	145.250	-	WD8CFS	otae	WD8CFS
Twinsburg	146.610	-	K8NHD	o(ca)ez	K8NHD
TRUMBULL					
Cortland	147.105	+	N8GZE	oeazr	N8GZE
Girard	147.045	+	W8IZC	o	W8IZC
Hubbard	145.110	-	AG8X	oae	AG8X
Hubbard	146.685	-	WA8PHN	ot	WA8PHN
Hubbard	146.835	-	K8DOH	ot(ca) ezrWx	K8DOH
Warren	146.970	-	W8VTD	oae	WarrenARA
Youngstown	147.000	+	KC8JO	oal	LibertyRA
TUSCARAWAS					
New Philadelphia	146.925	-	W8ZX	oery	TUSCO ARC
Stone Creek	146.730	-	W8ZX	otre	TUSCO ARC
UNION					
Marysville	145.350	-	KE8DQ	oelaz t771	Honda-Ame
Marysville	147.390	+	W8BJN	o	UnionCoRC
VAN WERT					
Delphos	147.120	+	WD8BHA	oa	TRI-Co RA
Van Wert	146.700	-	W8FY	c(ca)	VWARC
Van Wert	146.850	-	W8FY	o	VWARC
WARREN					
Franklin	145.290	-	WB8ZVL	o(ca)r	WB8ZVL
Lebanon	146.865	-	N8JSF	oe(ca)lr	WarrenEMA
Mason	145.130	-	W8SBD	oae	MasonRC
WASHINGTON					
Constitution	146.970	-	WA8CRW	o(ca)	PARK
Marietta	146.880	-	W8HH	oaez	MARC
WAYNE					
Doylestown	147.390	+	WD8PNF	oae	SlvrckRA
Smithville	146.715	-	KD8EU	oe	OARS
Wooster	147.210	+	N8MFS	ot(ca)e	ARROW
WILLIAMS					
Bryan	146.820	-	KA8OFE	oaelzp	Wms ARC
WOOD					
Bowling Green	147.180	+	K8TIH	oe	WoodCoARC
Perrysburg	146.835	-	KA8WPC	oa	KA8WPC
OKLAHOMA					
EAST CENTRAL					
Cavanal Mtn	146.640	-	N5ZS	oe	FSAARC
Muskogee	146.745	-	W5EJK	o(ca)	Muskoge RC
Muskogee	146.850	-	W5EJK	oe	Muskoge RC
Muskogee	147.330	+	WA5VMS	ol	WA5VMS
Okmulgee	147.225	+	W5GA	oae	Okmulg ARC
Poteau	145.410	-	KA9HJP	oe(ca)	PARC
Tahlequah	147.240	+	WA6EAW	o	WA6EAW

Location	Output	Input	Call	Notes	Sponsor
NORTH CENTRAL					
Blackwell	145.230	-	N5ANV	ol	N5ANV
Blackwell	145.310	-	WB5MRE	oa	OIDAR
Enid	145.290	-	W5HTK	oae	Enid ARC
Enid	146.940	-	W5HTK	oe	Enid ARC
Enid	147.150	+	W5HTK	oe	Enid ARC
Enid	147.375	+	N5HEL	oe	N5HEL
Ponca City	146.970	-	W5HZZ	oe(ca)	KayCityARC
Stillwater	145.350	-	WB5KQL	oe	SARC
Stillwater	146.715	-	W5YJ	o	OSU ARC
Stillwater	147.255	+	K5FVL	oe	K5FVL
NORTHEAST					
Bartlesville	146.655	-	W5NS	o	Bville ARC
Bartlesville	146.760	-	W5NS	oae	Bville ARC
Big Cabin	147.360	+	WA5ICW	o	NORA
Chouteau	145.130	-	K5TTG	oe(ca)	K5TTG
Claremore	147.090	+	N5OK	o(ca)	RogCityWir
Grove	147.150	+	K5PJR	o	K5PJR
Miami	146.895	-	WB5OKX	o	WB5OKX
Pawhuska	145.250	-	KY5J	oal	KY5J
Pawhuska	146.985	-	KY5J	ol	KY5J
Pawhuska	147.270	+	N5ZQW	o(ca)	N5ZQW
Pryor	147.060	+	KB5ZB	oe	Mayer ARC
NORTHWEST					
Fairview	145.450	-	WK5V	oe	MCARA
Fairview	147.075	+	WK5V	o	WK5V
Fort Supply	147.120	+	WA5PLW	o	WA5PLW
Sharon	147.360	+	NC5C	o	NC5C
Taloga	146.895	-	N5KTO	o	N5KTO
Woodward	146.730	-	WA5PLW	o	GrPlns ARC
OKLAHOMA CITY					
Chandler	147.360	+	WB5EDN	o	WB5EDN
Chickasha	145.130	-	WA0AQO	o(ca)	CARS
Choctaw	147.090	+	AB5H	o	ChoctawARC
Edmond	145.150	-	WA5CZN	o	BRN
Edmond	147.135	+	KA5WIS	oe(ca)	Edmond ARS
El Reno	147.240	+	KG5AA	o	KG5AA
Kingfisher	146.640	-	WD5GLD	oae	Tele Pion
Newcastle	147.320	+	WB5EDN	o 141.3	WB5EDN
Norman	146.880	-	N5MS	oa	OU ARC
Norman	147.060	+	N5BEW	o(ca)	SCARS
Oklahoma City	145.210	-	N5VIS	o(ca)	BSR GROUP
Oklahoma City	145.250	-	KA5ZYM	o(ca)	WB9VMY
Oklahoma City	145.330	-	WN5J	o(ca)	MegaplexRG
Oklahoma City	145.370	-	N5KUE	oe(ca) 141.3	N5KUE
Oklahoma City	145.410	-	K5VFN	oel(ca)	OK CD
Oklahoma City	145.490	-	WA5EYV	o	WA5EYV
Oklahoma City	146.670	-	N5VYC	o(ca)	MORI
Oklahoma City	146.700	-	N5VIS	o	BSR GROUP
Oklahoma City	146.760	-	KB5XM	oe	Bicent ARC
Oklahoma City	146.820	-	K5JL	o(ca)	OCAPA

OKLAHOMA

<i>Location</i>	<i>Output</i>	<i>Input</i>	<i>Call</i>	<i>Notes</i>	<i>Sponsor</i>
Oklahoma City	146.850	-	W5PAA	oae	ACARC
Oklahoma City	146.925	-	N5VYC	o(ca)	MORI
Oklahoma City	146.985	-	W5NZS	oe	W5NZS
Oklahoma City	147.030	+	WD5AII	o(ca)	Edmond ARC
Oklahoma City	147.210	+	K5JL	o(ca)	OCAPA
Oklahoma City	147.340	+	WD5AII	o	Edmond ARC
Piedmont	146.955	-	KB5XM	o	KB5XM
Seminole	147.195	+	K5VHU	o(ca)	SeminoleUG
Shawnee	145.390	-	W5SXA	o(ca)	SARC
Shawnee	147.165	+	WN5Z	oe	WN5Z
Stroud	147.105	+	N5HOL	oe	N5HOL
Yukon	147.180	+	AA5GB	o	AA5GB
PANHANDLE					
Forgan	147.390	+	N5AKN	o	N5AKN
Guymon	147.150	+	KY5C	oal	DustBowlAR
Texhoma	147.375	+	WØPFJ	o	Okie ARC
SOUTH CENTRAL					
Ada	146.895	-	KA5CXT	oel 114.8	KA5CXT
Ada	147.285	+	WB5NBA	o(ca)e	Ada ARC
Ardmore	146.790	-	W5BLW	oe	Ardmore AR
Ardmore	146.970	-	N5AO	o	Ardm ARC
Blanchard	145.470	-	KB5BS	o	KB5BS
Davis	145.110	-	KD5XW	oe 114.8	KD5XW
Duncan	146.730	-	WD5IYF	oea	CTARC
Durant	147.390	+	K5CGE	oe(ca) 114.8	DARA
Purcell	147.300	+	NF7T	oa	CaVARC
Sulphur	147.150	+	KA5DAV	oa	MurCtyARC
SOUTHEAST					
Antlers	145.490	-	KI5KC	o 114.8	TAAG
Atoka	145.430	-	WB5VUE	o(ca)e	KA V-T RC
Clayton	146.730	-	WA7WIY	o 114.8	WA7WIY
Coalgate	146.655	-	KA5CXT	oel 114.8	KA5CXT
Holdenville	146.625	-	WB5OFC	oe	TriCtyARC
Hugo	146.610	-	KB5JTR	o(ca)e 114.8	KARC
McAlester	145.370	-	W5CUQ	o(ca)e	N5JMG
McAlester	147.270	+	N5JMG	oe	N5JMG
Tushka	146.865	-	KI5JP	o(ca)e	KI5JP
SOUTHWEST					
Altus	146.790	-	WB5KRH	oel	SORA
Anadarko	147.000	+	WA5ERM	o	WA5ERM
Anadarko	147.270	+	WG5M	oae	SPARS
Cache	147.330	+	N5PTV	o 192.8	N5PTV
Cyril	147.045	+	KB5LLI	o	SWIRA
Granite	146.640	-	W5CHE	o	Granite AR
Lawton	145.310	-	N5VBP	oea	N5VBP
Lawton	146.805	-	N5PYD	oa	N5PYD
Lawton	146.910	-	W5KS	ox	LFSARC
Lawton	147.360	+	KD5RQ	oe(ca)	KD5RQ
Lawton	147.390	+	AB5J	oa	AB5J

144-148 MHz 195
OKLAHOMA-OREGON

<i>Location</i>	<i>Output</i>	<i>Input</i>	<i>Call</i>	<i>Notes</i>	<i>Sponsor</i>
TULSA					
Broken Arrow	146.910	-	W5DRZ	oerzWx	BA ARC
Cleveland	145.110	-	WB5MPU	o	WB5MPU
Mounds	146.775	-	WB5NJU	o(ca)e	775 Group
Sapulpa	145.430	-	KF5YP	o(ca)e	Sapulpa RO
Tulsa	145.210	-	AB5M	o(ca)	AB5M
Tulsa	145.270	-	N5FWX	oe(ca)	Tulsa ARC
Tulsa	145.470	-	AB5M	o	AB5M
Tulsa	146.700	-	K5LAD	o(ca)	K5LAD
Tulsa	146.805	-	WA5LVT	o(ca)	TRO
Tulsa	146.835	-	N5OHM	oe(ca)	N5OHM
Tulsa	146.880	-	WA5LVT	o(ca)	TRO
Tulsa	146.940	-	WA5LVT	oe	TRO
Tulsa	147.000	-	NE5Z	ol	Am Air ARC
Tulsa	147.000	+	NE5Z	o(ca)l	Am Air ARC
Tulsa	147.045	+	N5RFW	o(ca)	Tulsa ARC
Tulsa	147.075	+	N5OHM	oe(ca)	N5OHM
Tulsa	147.345	+	NE5Z	o(ca)	Am Air ARC
Tulsa	147.390	+	WB5NJU	o(ca)e	39 Group
WEST CENTRAL					
Elk City	146.760	-	WB5FBU	o	WCenOK ARC
OREGON					
STATEWIDE					
Statewide	145.000	144.000	WA7***		
Statewide	145.000	144.000	WA7***		
Statewide	145.250	-	TEST**	test pair	ORRC
Statewide	146.000	146.000	WA7***		
Statewide	146.000	146.000	WA7***		
Statewide	147.000	147.000	WA7***		
Statewide	147.000	147.000	WA7***		
Statewide	147.000	147.000	WA7***		
Statewide	147.000	147.000	WA7***		
Statewide	147.000	147.000	WA7***		
CENTRAL					
Albany	146.610	-	K7MKG	o	ELRA
Corvallis	146.780	-	K7ZQU	oe	LBLERA
Corvallis	146.820	-	WA7TUV	o	MPRA
Corvallis	147.160	+	K7UYX	oae	OSUARC
Cottage Grove	146.660	-	WA7ZCE	oae	SLRA
Eugene	145.170	-	W7EXH	oe	W7EXH
Eugene	145.450	-	K6VDV	aez t- 136.5	K6VDV
Eugene	146.680	-	WA7CQZ	oe	MPRA
Eugene	146.720	-	W7NQE	e t-151.4	W7NQE
Eugene	146.880	-	K7VJO	oe	BHRA
Eugene	147.080	+	WA7CQZ	oae	WA7CQZ
Eugene	147.260	+	W7LVN	oaez	W7LVN
Lyons	145.130	-	W7SAN	o	W7SAN
Oakridge	146.980	-	W7EXH	o	W7EXH
Salem	145.330	-	K7MRR	o/ASCII	SRA
Salem	145.350	-	N7AHT	oaez	PHRG
Salem	146.860	-	KA7CUI	oaez	SRA

196 144-148 MHz

OREGON

<i>Location</i>	<i>Output</i>	<i>Input</i>	<i>Call</i>	<i>Notes</i>	<i>Sponsor</i>
Salem	147.020	+	WA7OWM	oae	WA7OWM
Silverton	146.920	-	W7JWA	o	ARCS
NORTH CENTRAL					
Aloah	147.360	+	N7DKQ	oe	N7DKQ
Aloah	147.380	+	K7WWR	oe	ARRG
Clatskanie	145.350	-	WA7OOB	o	WA7OOB
Forest Grove	147.320	+	K7WWR	oaez	ARRG
Gresham	145.210	-	N7GLV	o	N7GLV
Hillsboro	147.340	+	W7EJ	o	W7EJ
McMinnville	146.640	-	WB7RPJ	oe	MARC
Mt Hood	147.120	+	K7WWR	oe	ARRG
Newberg	145.410	-	N7ASM	oe	PMR
Newberg	145.490	-	K7FM	oe	K7FM
Portland	145.190	-	W7NTO	o	NWAG
Portland	145.310	-	KA7HRJ	oaz	KA7HRJ
Portland	145.390	-	K7LJ	oaez	K7LJ
Portland	146.700	-	N7EQA	o	PRA
Portland	146.840	-	W7KYC	oe	PARC
Portland	146.940	-	W7HYG	o	PRA
Portland	146.960	-	K7TJR	oaez	CRA
Portland	147.040	+	K7WWR	oaez	ARRG
Portland	147.140	+	W7AC	DX Cls	WVDXC
Portland	147.180	+	W7WWG	RTTY	W7WWG
Portland	147.280	+	WB7QIW	oez	HARC
Scapoose	145.230	-	WB7RSG	oae	WB7RSG
Scholls	146.900	-	K7WWG	o	NVRG
Vancouver, WA	147.240	+	W7AIA	oe	CCARC
West Linn	145.270	-	K7QN	oez	K7QN
NORTH COAST					
#Tillamook	147.360	+	WA6KLA	oe	WA6KLA
Astoria	146.660	-	W7FBM	oaez	W7FBM
Astoria	146.760	-	W7BU	o	SEARC
Lincoln City	147.040	+	W7VTW	oae	LCES
Newport	145.370	-	W7VTW	o	LCES
Newport	147.300	+	W7VTW	oae	LCES
Seaside	145.450	-	W7KCA	oe	NCRA
Seaside	146.740	-	W7KCA	o	NCRA
Tillamook	147.220	+	W7HNR	oe	W7HNR
Toledo	147.060	+	N7HQR	o	N7HQR
Waldport	145.470	-	W7VTW	oe	LCES
Waldport	147.000	+	KA7TRY	oe	KA7TRY
NORTHEAST					
Baker	145.150	-	W7NYW	oa	EOARS
Baker	147.060	+	W7NYW	oa	EOARS
Bend	146.940	-	WA7TPD	oae	CORA
Bend	147.060	+	WA7TPD	oe	CORA
Burns	146.760	-	WB7RHC	oe	HCRC
Elgin/Weston	146.800	-	W7DP	oe	SSRA
Hampton	147.300	+	N7RLX	o	N7RLX
Hoodriver	147.100	+	N7DNV	oe	N7DNV
La Grande	146.980	-	W4PJS	oaez	W4PJS
La Grande	147.260	+	KA6GQE	oe	KA6GQE

144-148 MHz 197
OREGON-PENNSYLVANIA

<i>Location</i>	<i>Output</i>	<i>Input</i>	<i>Call</i>	<i>Notes</i>	<i>Sponsor</i>
Madras	147.380	+	KA7GAG	o	GRA
Pendleton	146.880	-	W7ZKH	oae	W7ZKH
The Dalles	146.740	-	W7CCV	oaz	FDRG
Ukiah	147.160	+	KD7BX	oa	HARC
Umatilla	147.020	+	KA7AHG	oa	HARC
Walla Walla, WA	146.960	-	KA7EGW	o	WWVA
SOUTH CENTRAL					
#Grants Pass	147.380	+	WA6VQP	o	WA6VQP
Ashland	147.260	+	N6BLO	o	AARF
Central Point	146.700	-	W7KZU	o	SOAR
Eagle Point	147.200	+	WS7G	o	WS7G
Glide	145.430	-	W7BWO	o	W7BWO
Grants Pass	146.640	-	K7LIX	oaez	SOARC
Grants Pass	146.760	-	WB6YQP	o	JARS
Grants Pass	147.140	+	WM7K	oae	WM7K
Grants Pass	147.220	+	WA6OTP	oe	WA6OTP
Grants Pass	147.300	+	WM7K	o	SOARC
Grants Pass	147.340	+	WB7VMS	o	JARS
Medford	147.060	+	WB7BPI	oae	RVA
Medford	147.100	+	KA7QFY	o	JARS
Roseburg	146.900	-	W5PII	oae	UVARC
Roseburg	147.240	+	WA7BWT	o	WA7BWT
Wolf Creek	146.940	-	W7OFY	o	SOAR
SOUTH COAST					
Brookings	146.970	-	K7VPL	oae	PBARC
Coos Bay	147.380	+	W7TZO	oe	EPRG
Coquille	146.610	-	K7CCH	o	CCRC
Florence	146.800	-	WB7REA	oaez	OCERA
Gold Beach	146.740	-	K7SEG	oe	K7SEG
North Bend	147.280	+	W7GWK	oa	SWORA
SOUTHEAST					
Bonanza	145.310	-	WB7VMA	oaez	WB7VMA
Klamath Falls	146.610	-	WA7YPR	oae	KBRA
Klamath Falls	146.850	-	K7DDI	oe	KBRA
La Pine	145.470	-	W6VIP	o	LPRA
Lakeview	147.000	-	W7MLJ	oaez	LCRA

PENNSYLVANIA
EASTERN PENNA

EPA Section	146.415		FM SMPLX		
EPA Section	146.430		FM SMPLX		
EPA Section	146.445		FM SMPLX		
EPA Section	146.460		FM SMPLX		
EPA Section	146.475		FM SMPLX		
EPA Section	146.490		FM SMPLX		
EPA Section	146.505		FM SMPLX		
EPA Section	146.520		FM SMPLX		
EPA Section	146.535		FM SMPLX		
EPA Section	146.550		FM SMPLX		
EPA Section	146.565		FM SMPLX		
EPA Section	146.580		FM SMPLX		
EPA Section	146.595		FM SMPLX		
EPA Section	147.420		FM SMPLX		

**198 144-148 MHz
PENNSYLVANIA**

<i>Location</i>	<i>Output</i>	<i>Input</i>	<i>Call</i>	<i>Notes</i>	<i>Sponsor</i>
EPA Section	147.435		FM SMPLX		
EPA Section	147.450		FM SMPLX		
EPA Section	147.465		FM SMPLX		
EPA Section	147.480		FM SMPLX		
EPA Section	147.495		FM SMPLX		
EPA Section	147.510		FM SMPLX		
EPA Section	147.525		FM SMPLX		
EPA Section	147.540		FM SMPLX		
EPA Section	147.555		FM SMPLX		
EPA Section	147.570		FM SMPLX		
EPA Section	147.585		FM SMPLX		
ADAMS COUNTY					
Gettysburg	145.350	-	WB3CVM	o(ca)e	ACARS
ALTOONA					
Altoona	146.610	-	K3IML	oaerz	HshuRC
Altoona	146.820	-	K3IML	p	HrsuRC
Revloc	145.210	-	N3FQQ	oaelrz	CCEMA
BERKS COUNTY					
Earlville	147.210	+	W3BWD	o(ca)e	PART
Reading	145.150	-	N3CHL	oy	Daub DX
Reading	145.490	-	WB3FYL	o	DaubDXAsn
Reading	146.910	-	W3BN	oel	ReadingRC
BRADFORD COUNTY					
New Albany	147.285	+	NE3O	o	NoTierRG
BUCKS COUNTY					
Doylestown	145.350	-	WA3EPA	e(ca)z 146.2	WRC
Doylestown	147.390	+	K3ESJ	o(ca)e	CentBucks
Feasterville	146.970	-	K3ZFD	oel	PARA
Feasterville	146.970	223.380	K3ZFD	el	PARA
Hatfield	146.880	-	WB3BJE	oa	PARA
Hilltown	145.330	-	K3ESJ	oa 131.8	HiPntRC
Quakertown	145.310	-	W3AI	oe	RfHillARC
Richboro	145.250	-	W3SK	o(ca)	PennWirAs
Richboro	146.790	-	N3TS	o(ca)e	Lwr Bucks
Sellersville	145.190	-	NK3U	oae	TARA
Warrington	147.000	+	WA3ZID	os	WA3ZID
Yardley	147.300	+	WA3HLC	o(ca)el 131.8	BEARS
CARBON COUNTY					
Jim Thorpe	147.255	+	WB3ESS	oelw	EPaVHFScy
CENTRAL					
Huntingdon	146.700	-	WB3CJB	o	
Huntingdon	146.895	-	W3WIV	oel	LTRA
Lewistown	146.910	-	WA3TRG	o	JVARC
State College	145.450	-	K3Ezs	oael	K3Ezs
State College	146.760	-	K3HKK	oael	NtnyRC
State College	146.850	-	W3YA	ol	NtnyRC
CHESTER COUNTY					
Paoli	146.940	-	K3ECV	oe	PARA
Parkersburg	146.985	+	WA3GMS	oe	WA3GMS
Valley Forge	146.760	-	W3PHL	o(ca)elw	PARA

THE 96 OVER THE HILL GANG



METRO - COMM., INC.
 AMATEUR REPEATER SYSTEM
 EMERGENCY COMMUNICATIONS OPERATOR

Box 426
 New Castle, DE 19720

THE METRO-COMM REPEATER NETWORK

LOCATION	STATE	OUTPUT	INPUT	CALL	P.L.TONE	NOTES
WESTCHESTER	PA	146.43	147.43	AA3CH/N2VV	71.9	O,X,E,L,R,(CA)WX,CTSS
CHESTER	PA	----	147.43	AA3CH/N2VV	156.7	O,X,E,L,R,(CA)WX,CTCSS
BUCKSHUTEM	NJ	147.135	147.735	N2VV/AA3CH	156.7	O,X,E,L,R,(CA)WX,CTSS
CHESTER	PA	146.60	146.00	AA3CH/N2VV	156.7	
CHESTER	PA	----	147.735	AA3CH/N2VV	71.9	CTCSS, L
CHESTER	PA	29.62	29.52	AA3CH/N2VV	141.3	O,X,E,L,R,WX
CHESTER	PA	53.95	52.95	AA3CH/N2VV	----	O,X,L,WX
CHESTER	PA	224.96	223.36	AA3CH/N2VV	----	O,X,E,L,R,(CA)WX,Z
CHESTER	PA	443.05	448.05	AA3CH/N2VV	156.7	O,X,E,L,R,(CA)WX,Z
CHESTER	PA	1240.0	1260.0	AA3CH/N2VV	023INV	E,L,R,WX,DPL
*OCEAN CITY	NJ	223.98	222.38	AA3CH/N2VV	156.7	O,X,E,L,R,WX
WESTCHESTER	PA	224.68	223.08	AA3CH/N2VV	----	O,X,E,L,R,WX
MILLVILLE	NJ	223.96	222.36	N2VV/AA3CH	----	O,X,E,L,R,WX
MARCUS HOOK	PA	443.00	448.00	N3HNV/AA3CH	156.7	O,E,(CA)CTCSS
GOLDSBORO	NC	224.96	223.36	AA3CH/N2VV	156.7	CTCSS,(CA)L
GOLDSBORO	NC	443.05	448.05	AA3CH/N2VV	156.7	CTCSS,L

ALL REPEATERS ARE 24 HOURS, MOST ARE LINKED TO THE NETWORK FULL TIME.

ALL 2 METER REPEATERS ARE FULL TIME PL TONE BUT ARE OPEN FOR GENERAL USE.

THE 10 METER REPEATER IS SOMETIMES PL'D BUT IS OPEN FOR GENERAL USE.

THE 443.00 REPEATER IS NOT LINKED TO THE NETWORK BUT IS OPEN FOR GENERAL USE.

**ALL METRO-COMM REPEATERS ARE OPEN RAG CHEW
 REPEATERS, WITH NO DUES...SO JOIN IN**

The 96 OVER THE HILL GANG meets every month on the 2nd Thursday at 8:00PM at the
 Marcus Hook Baptist Church Market & Ormond Sts Linwood, PA. All are Welcome.

FOR CLUB INFO CALL (215) 497-5795

WEEKLY NETS

NAME	TIME	DAY	NOTES
OVER THE HILL GANG	20:00	MONDAY	ARES, RACES, TRAFFIC (N3HNV NET MGR)
BUCKSHUTEM RAG CHEW	19:30	TUESDAY	INFORMAL (N2VV NET MGR)
YL NET	21:30	TUESDAY	WOMEN ONLY (KA3ZVQ NET MGR)
EAST LINK NEWS	19:30	WEDNESDAY	HAM RADIO NEWS
TWIN TOWERS ARC	20:00	WEDNESDAY	YOUNG HAMS NET (N3HNV NET MGR)
CHESTER CO. R.A.C.E.S.	19:30	THURSDAY	RACES (N2CGI NET MGR)
SKY WARN	AS NEEDED		N3HNV/KA3VOY NET MGRS
SNOW NET	AS NEEDED		N3HNV/KA3VOY NET MGRS

* NOTE: 223.98 NEEDS A 5 SEC. CARRIER ON 1ST KEY UP TO GET A TAIL. THIS IS TO KEEP
 THE BAND OPENINGS OUT OF THE SYSTEM IN THE SUMMERTIME. . .

200 144-148 MHz

PENNSYLVANIA

Location	Output	Input	Call	Notes	Sponsor
COLUMBIA COUNTY					
Berwick	146.790	-	AD3L	oe	JonesMtRC
Bloomsburg	147.225	+	N3ERZ	o(ca)	C-M ARC
CUMBERLAND COUNTY					
Carlisle	145.190	-	KD3HJ	oael	N3GCG
Dillsburg	147.210	+	W3MXD	o	W3MXD
Mechanicsburg	145.270	-	K3WKK	oe	CCARS
Mt Holly Sprngs	145.430	-	WA3ZXG	o(ca)el	SMRA
Mt Holly Sprngs	146.880	-	N3EPY	o	SMRA
DAUPHIN COUNTY					
Cumberland	147.000	+	W3ABF	o	W3ABF
Dauphin	147.075	+	WB3JFA	oe	Keystone
Enhaut	147.300	+	W3UU	oae	HRAC
Harrisburg	145.110	-	WB3JFA	oe	Keystone
Harrisburg	145.290	-	WA3KXG	oael	CPRA
Harrisburg	145.470	-	WA3KXG	oae	CPRA
Harrisburg	146.760	-	W3UU	o(ca)	HRAC
Harrisburg	146.940	-	WA3KXG	oae	CPRA
Harrisburg	147.375	+	KC3BN	oey	CPRA
Hummelstown	145.330	-	AK3P	o	AK3P
DELAWARE COUNTY					
Darby	147.360	+	W3UER	o(ca)el	DelCoARA
Darby	147.360	222.900	W3UER	o(ca)el	DelCoARA
Media	145.230	-	W3FBF	o	Mbl6rsRC
Newtown Square	147.195	+	AK3M	o(ca)e	AK3M
Radnor	147.060	+	WB3JOE	oe	MidAtlARC
ERIE					
#Erie	147.000	+	N8RO		
#Erie	147.000	-	WB3DWL	oel RB	GANNON
Cherry Hill	146.760	-	WA3USH	oaelx	+WYZ
Corry	147.090	+	W3YXE	o	RAC
Erie	146.610	-	W3GV	o	RAErie
Erie	146.640	-	KA3MJN	oelz(ca)	KA3MJN
Erie	146.820	-	W3GV	oael	RAErie
Erie	147.270	+	N3APP	oe(ca)	N3APP
Erie	147.375	+	WB3DWL	o100.0	Gannon U
Union City	146.730	-	WA3PGL	ca	WA3PGL
JOHNSTOWN					
Carrolltown	146.655	-	KA3YVT	o(ca)	KA3YVT
Johnstown	145.390	-	WA3WGN	oery	+CVARC
Johnstown	146.940	-	WA3WGN	o(ca)erz	+CVARC
Johnstown	147.370	+	N3AGW	o(ca)lez	HITpRA
Mifflintown	147.045	-	KI3D	oe	Tuscarora
LACKAWANA COUNTY					
Scranton	146.940	-	K3CSG	o(ca)e	SPARK
LANCASTER COUNTY					
Columbia	146.715	-	K3FHC	o(ca)	CoulAreaA
Columbia	147.255	+	WB3KAW	o	W3GES
Cornwall	147.105	+	KC3DR	oe	LncCtAmaAs
Ephrata	145.450	-	K3RZF	o	EARS
Lancaster	146.610	-	WA3NOF	c(ca)t	SeaComm
Lancaster	147.015	+	N3CC	o(ca)e	RedRoseRA

Location	Output	Input	Call	Notes	Sponsor
LEBANON COUNTY					
Campbelltown	147.165	+	WA3ZFM	oa	ZFM-ESN
Cornwall	145.390	-	KA3NKB	oael	LRTS
Lebanon	147.315	+	W3EIA	oae	LebVyScty
LEHIGH COUNTY					
Allentown	146.745	-	KA3HJW	cae 151.4	KA3HJW
Allentown	147.135	+	W3OI	o	LVARC
Allentown	147.225	+	WA3VHL	o 151.4	WA3VHL
Coopersburg	147.285	+	W3IDZ	oel 151.4	W3IDZ
LUZERNE COUNTY					
Freeland	146.670	-	K3JSZ	oae	Anthracit
Freeland	147.030	+	K3BS	o	AnthrRC
Hanover Township	147.330	+	K3FUT	oae	K3FUT
Pringle	146.880	-	W3KUA	o(ca)	W3KUA
Wilkes-Barre	145.410	-	N3DAX	oeax Wx 100.0	+N3DAP
LYCOMING COUNTY					
Huntersville	145.450	-	K3QFW	oaelw	LCDptES
Trout Run	145.150	-	K3QFW	oaelw	LCDptES
Waterville	145.350	-	K3QFW	oael	LCDptES
Williamsport	145.490	-	N3AFX	o	BERA
Williamsport	146.730	-	W3AVK	oael	WBrARA
Williamsport	147.090	+	N3AFX	o	BERA
MONROE COUNTY					
Long Pond	145.230	-	N3DZM	o(ca)lt	Complex
Tannersville	146.865	-	N3BFL	oal	Monroe CO
MONTGOMERY COUNTY					
Abington	147.270	+	W3FRY	o	Frankford
Bryn Mawr	145.130	-	WB3JOE	o	MAAC
Eagleville	146.805	-	WA3SSG	o	WA3SSG
Eagleville	146.835	-	W3EAG	oery	MtCoRACES
Hatfield	147.330	+	WA3RYQ	o(ca)e	WA3RYQ
Meadowbrook	147.165	+	K3SSC	o(ca)e	DelMontRC
Wynnwood	145.410	-	K3TR	oa	OARC
MONTOUR COUNTY					
Liberty Township	145.290	-	WA2JOC		MCEMA
NORTH CENTRAL					
DuBois	147.390	+	K3PS	or	QCFMA
Emporium	146.805	-	N3FYD	o(ca)	CCARC
Emporium	147.180	+	WA3WPS	o(ca)e	CCARC
Lock Haven	147.360	+	K3KR	oelr	K3KR
Ridgway	147.000	+	NS3T	o	NS3T
Rockton	146.775	-	N3GJZ	oel(ca)	RMRA
Sykesville	146.865	-	K3MD	o	K3MD
Ulysses	145.430	-	K3MOE	or	PCEMA
NORTHAMPTON COUNTY					
Bangor	147.045	+	WA3GYE	o	SPARK
Nazareth	145.110	-	W3PYF	o	NoCtyEMA
Nazareth	146.700	-	W3OK	oel	DelLehRC
NORTHUMBERLAND COUNTY					
Milton	146.970	-	WA3AMI	o(ca)	WA3AMI

**202 144-148 MHz
PENNSYLVANIA**

<i>Location</i>	<i>Output</i>	<i>Input</i>	<i>Call</i>	<i>Notes</i>	<i>Sponsor</i>
Shamokin	147.300	+	WB3KCW	o(ca)e	CentPaARC
Sunbury	147.270	+	K3ARR	oae	SusVyARC
NORTHWEST					
Bradford	147.240	+	KD3OH	o	KD3OH
Franklin	145.230	-	W3ZIC	oaelz	FVM&KC
James City	146.730	-	WB3IGM	oel	WB3IGM
Leeper	147.075	+	KA3CII	o	KA3CII
Meadville	145.130	-	W3MIE	oelr	CfdARS
Meadville	147.030	+	W3NRU	oaer	W3NRU
Meadville	147.210	+	K3YAK	oaerz	K3YAK
Pleasantville	147.120	+	W3ZIC	oalrz	FVM&KC
Union City	146.700	-	KD3OE	oe	KD3OE
Warren	146.760	-	WB3IWY	oez88.5	CCAFMA
Warren	147.360	+	AK3R	o	WrnHMS
Youngsville	146.970	-	N3DB	oe	N3DB
PHILADELPHIA COUNTY					
Phila/CentCty	145.430	-	K3NL	o	Lbty Bell
Phila/Roxboro	147.030	+	W3QV	oal	Phil-Mont
Phila/West	145.270	-	K2SVX	oel	Ch 6 ARC
Phila/West	146.685	-	WA3AOP	ol	HolmesARC
PIKE COUNTY					
Milford	145.350	-	KD3L	oe	TSARC
Shohola Falls	146.715	-	K2KQZ	o	K2KQZ
Twin Lakes	147.090	+	K2KQZ	oe	7StatesRG
PITTSBURGH					
Apollo	146.970	-	KR3P	oaelrnx	BPRA
Bridgeville	145.130	-	KA3EBX	o(ca)	KA3EBX
Carnegie	147.030	+	W3KWH	o	SCARC
Churchill	146.820	-	W3MIF	o	
Clinton	147.210	+	K3KEM	oaelz	K3KEM
				100.0	
Gibsonia	145.290	-	WA3UQD	el (ca)	WA3UQD
Independence	145.450	-	KA3IRT	oalx	KA3IRT
Jeanette	146.925	-	WB3JSI	oe	lwnARA
McMurray	147.345	+	WB3AZL	at	
Monroeville	145.250	-	K3SYJ	oel(ca)	K3CFY
Mt Lebanon	146.955	-	N3CGD	o	MILHSARC
Natrona Heights	147.000	-	WB3AHI	p	WB3AHI
New Kensington	146.640	-	K3MJW	oae	Skyvu
New Kensington	146.490	147.490	KR3P	olae	B.P.R.A.
N Huntingdon	147.120	+	WA3NTR	(ca)t	WA3GXO
Pgh/Carrick	146.610	-	WA3BAK	oaelz	GPVHFS
Pgh/Hazelwood	145.470	-	WA3PBD	oaex	Gtwy FMA
Pgh/Homestead	146.730	-	WA3PBD	oaex	GtwyFM
Pgh/N Hills	145.370	-	KA3NVP	oe dx	WPdXA
				info	
Pgh/N Hills	146.880	-	W3BIS	o	NHARC
Pgh/N Hills	147.090	+	W3BIS	o	NHARC
SCHUYLKILL COUNTY					
Delano	145.370	-	W3EEK	o(ca)	SchuylARA
Pine Grove	145.170	-	K3SLG	el	AARG
Pine Grove	146.640	-	K3SLG	o(ca)ew	AARG
Pottsville	146.955	-	WB3CRX	o	WB3CRX

PENNSYLVANIA

<i>Location</i>	<i>Output</i>	<i>Input</i>	<i>Call</i>	<i>Notes</i>	<i>Sponsor</i>
Saint Clair	147.345	+	WB3CRM	o(ca)	Schuy ARA
SNYDER COUNTY					
Middleburg	146.820	-	WA3DTV	oty	SnyCtyEMA
Selinsgrove	147.180	+	NR3U	oe	SVARC
SOUTH CENTRAL					
Bedford	145.490	-	K3SAK	o	BCARS
Blue Knob	147.150	+	K3OIH	oaelrzx	BKRA
Chambersburg	147.120	+	W3ACH	o	CVARC
Derry	145.150	-	N3FLR	oery	LHVHFS
Fort Loudon	147.225	+	K3PQX	o	K3PQX
SOUTHWEST					
Bentleyville	147.270	+	WA3DIQ	oy	WA3DIQ
California	145.110	-	KA3FLU	oea	
Connellsville	146.670	-	W3SII	oerz	LHVHFS
Connellsville	146.895	-	K3YYM	oer	CCRC
Friedens	146.625	-	N3GQP	olr(ca)	N3GQP
Greensburg	147.180	+	W3LWW	o(ca)e	FARC
Hopwood	145.170	-	WB3LUC	o	WB3LUC
Indian Head	147.225	+	KA3BFI	oa	KA3BFI
Indiana	146.910	-	W3BMD	o	ICARC
Mt Pleasant	147.015	+	KA3JSD	o	KA3JSD
Somerset	147.195	+	NJ3T	oerz	SARC
Uniontown	147.045	+	W3PIE	oax	UARC
Uniontown	147.255	+	W3PIE	o	UARC
Washington	145.490	-	W3CYO	oa	+AD3T
Washington	146.790	-	K3PSP	oa	K3PSP
SUSQUEHANNA COUNTY					
Montrose	147.375	+	N3HPY	o(ca)e	MARA
Uniondale	147.240	+	K3EEL	oe	Eik Mt RG
TIOGA COUNTY					
Wellsboro	146.790	-	WA3CSP	o	WA3DPV
Wellsboro	146.910	-	W3VEG	oe	W3VEG
UNION COUNTY					
New Berlin	146.625	-	WA3SXQ	o	MiltonARC
WAYNE COUNTY					
Honesdale	145.210	-	K3MMC	o	Wayne ARS
Waymart/Salem	146.655	-	WB3KGE	oae	KA3BXT
WEST CENTRAL					
#Petroia	146.715	-	N3HLG	t	N3HLG
Aliquippa	145.530	222.960	N3IRI	oz	N3IPW
Beaver	146.850	-	W3VRZ	o(ca)erz	TAARA
Beaver	147.135	+	W3VRZ	oery	TAARA
Beaver	147.165	+	N3CYR	or100.0	N3CYR
Beaver Falls	145.310	-	W3SGJ	oaelrz	BVARA
Bessemer	145.170	-	N3FYK	oez(ca)	N3FYK
Brookville	147.285	147.285	WA3FFC	o(ca)	WB3HUE
Butler	147.360	+	W3UDX	oa	BARA
Industry	146.415	147.415	N3CYR	oe(ca)	RESCU40
Kittanning	145.410	-	K3JVJ	o	FAWA
Leechburg	147.330	+	WA3JVG	oer	WA3JVG
New Brighton	146.475	147.475	N3ALL		
New Castle	146.625	-	WA3VRD	o	BDeSanzo
New Castle	147.195	+	N3CVB	otaz	NCRA

204 144-148 MHz

PENNSYLVANIA-SOUTH CAROLINA

Location	Output	Input	Call	Notes	Sponsor
Sharon	145.350	-	AF3P	oaelrx	SPRING
Sharon	145.350	-	W3LIF	oierz	MCARC
Titusville	145.190	-	W3ZIC	oalr	FVM&KC
Zelienople	147.240	+	W3WKD	oe	BCFMA
WYOMING COUNTY					
Mehoopany	147.210	+	WB3IWZ	o	EMARC
YORK COUNTY					
Hanover	147.330	+	W3JNT	o(ca)e	Penn-Mar
Red Lion	146.865	-	WB3ERZ	oae	Hill Top
Shrewsbury	146.700	-	K3NXU	oe	SPaComGrp
York	146.790	-	N3AIA	o(ca)	WB3JEC
York	146.970	-	W3HZU	o	Keystone
RHODE ISLAND					
Bristol	145.330	-	K1CW	oe 94.8	
Coventry	145.350	-	WA1VUT	o	
Cranston	145.170	-	KA1JNP	o(ca)el	
Cranston	146.700	-	WA1RBT	o	
Cranston	147.105	+	W1OAV		
Exeter	147.165	+	WA1HAH		WA1HAH
Lincoln	146.940	-	WA1OZF	oex	RIAFMRS
Newport	146.805	-	W1CG	oe pkt	
Newport	146.880	-	N1BED	o(ca)e 100.0	VARS
North Scituate	146.760	-	W1HQV	olx	RIAFMRS
Pawtucket	147.330	+	W1AQ		
Portsmouth	146.985	-	K1DA	c	
Portsmouth	147.360	+	W1SYE		
Providence	146.835	-	WA1QCA		
SOUTH CAROLINA					
#Inman	145.150	-	WD8OXE	o(ca)	N SPARTA
Aiken	145.170	-	W4TUN	oa	WHITE/EMS
Aiken	147.285	+	N4ADM	o(ca)	N4ADM
Anderson	146.970	-	N4SZ	oe(ca)	ANDERSON
Anderson/Sas	146.790	-	W4FVV	oe	ANDERSON
Awendaw	147.300	+	K4ESG	o(ca)t- 103.5	K4LWS
Awendaw	147.345	+	K4LWS	oet- 103.5	K4ESG
Bamberg	145.330	-	WA4DFP	o	
Barnwell	147.030	+	WA4FOF	oe	SALKEHATC
Beaufort	145.310	-	KB4GY	o	ISLANDER
Big Knob/Grey	146.865	-	KB4YF	o	
Bowman	145.390	-	KC4NXU	o	CHAOS CLU
Charleston	145.250	-	WB4UIV	o	
Charleston	146.790	-	WA4USN	o	
Charleston	146.835	-	KC4UDD	oael	TARC
Charleston	146.940	-	KD4PBC	oel	KD4PBC
Charleston	147.270	+	WB4LET	o(ca)l	TRIDENT
Cheraw	147.135	+	KA4ABW	oaz	CHESTERFI
Chester	146.625	-	AC4IP	c	
Columbia	146.715	-	WB4NEP	o(ca)	

144-148 MHz 205
SOUTH CAROLINA

Location	Output	Input	Call	Notes	Sponsor
Columbia	146.775	-	KC4GYM	oel(ca)t- 156.7	COLUMBIA
Columbia	147.000	-	KB4HE	oel(ca)t	CARC
Columbia	147.330	+	N4NUY	o	
Columbia	147.360	+	N4EOY	ol	
Dillon/Pee Dee	146.745	-	NN4N	o	GREATER
Dorchester	147.180	+	W4NAT	o	
Florence	146.850	-	W4ULH	oa	FLORENCE
Florence	146.970	-	WA4ISM	oa	PEE DEE
Florence	147.195	+	W4PNZ	oe	FLO AM RA
Ft Mill/Carow	147.180	+	AA4SC	o	CAROLINA
Gaffney	145.470	-	KN4RG	oe	KN4RG
Gaston	145.210	-	WB4NEP	o(ca)	
Georgetown	147.375	+	WD4DMI	o	
Greenville	146.940	-	W4IQQ	ot	GREER ARC
Greenville	147.375	+	K4LEO	ot	K4LEO
Greenwood	147.165	+	K4VIA	oe(ca)	GREENWOOD
Greenwood/Hod	145.130	-	KB4CS	o	KD4PA
Grnvle/Csrs	146.610	-	W4NYK	o	BLUE RIDG
Grnvle/Paris	146.820	-	W4NYK	o(ca)	BLUE RIDG
Hilton Head	147.240	+	W4ILN	o	ISLANDER
Lancaster	146.700	-	W4PAX	o	LANCASTER
Lancaster	147.240	+	KC4AC	o	
Lexington	147.000	146.640	KB4HE	oel	CARC
Lexington	147.390	+	KA4FEC	oe	KA4FEC
Little Mtn	147.210	+	K4AVU	o	MID-CAROL
Marion	147.000	-	W4YLT	oz	W4YLT
Moncks Corner	147.150	+	KA4BJM	o	
Mrtl Bch/Brksv	147.285	+	W4DCD	oal	
Myrtle Beach	145.470	-	WA4DDK	ot	
Myrtle Beach	147.120	+	WD4JMT	oezRB	GRAND STR
Newberry	146.685	-	KB4CO	o	KB4CO
North Augusta	146.730	-	K4FKJ	o	N.AUG/BEL
North Myrtle Bch	147.030	+	K4HOG	oe	N. MYRTLE
N Spartanburg	147.315	+	N4UZT	oaet- 141.3	FIRST BAP
Orangeburg	146.805	-	WM3O		EDISTO AR
Orangeburg	146.880	-	KC4WIF	oael	ORA
Orangeburg	147.090	+	KM4RP	o	EDISTO AR
Pageland/Hipo	146.895	-	KA4ABW	oaelRB	KA4ABW
Pickens	147.000	-	WB4YXZ	o	PICKENS
Rky Rdg/Walla	145.490	-	KA4ABW	oa	KA4ABW
Rock Hill	145.310	-	AA4PF	o(ca)l	AA4PF
Rock Hill	147.030	-	K4YTZ	o(ca)	YORK CTY
Santee	147.225	+	W4DTW	oae	W4DTW
Seneca/Long Mtn	147.270	+	WA4JRJ	oez(ca)	KEOWEE
Simpsonville	146.730	-	WD4BJY	o	WD4BJY
Simpsonville	147.150	+	WA4SDT	oy	
Spartanburg	147.090	+	K4JLA	oa	SPARTANBU
St Matthews	146.670	-	AD4U	oaelRB 131.8	AD4U
Summerton	145.150	-	N4LWY	o(ca)	LAKE MARI
Sumter	145.130	-	WB4KIV	o	

206 144-148 MHz
SOUTH CAROLINA-SOUTH DAKOTA

Location	Output	Input	Call	Notes	Sponsor
Sumter	146.640	-	WB4KIV	o	SUMTER AR
Sumter	147.015	+	WA4UMU	o(ca)	SUMTER AR
Sumter/Shaw	147.060	+	W4VFR	oa	HILLCREST
West Columbia	145.270	-	KC4GYM	oel(ca)	KC4GYM
West Columbia	145.430	-	KC4GYM	o(ca)	COLUMBIA
White Hall	146.910	-	W4BWZ	oe	COASTAL
White Oak Mtn	147.285	+	WD4MGM	o	WD4MGM

SOUTH DAKOTA

STATEWIDE

Statewide	145.230	-		SNP (Pri)	
Statewide	145.470	-		SNP (Sec)	

CENTRAL

Eagle Butte	146.790	-	K0GSY	o	
Redfield	147.150	+	WD0BIA	o	
Reliance	146.940	-	WB0HTT	o	
Wessington Sprgs	146.820	-	WB0ULX	o	
Wessington Sprgs	147.345	+	AA0F	olx	

EAST CENTRAL

Brookings	146.940	-	W0BXO	oa	
-----------	---------	---	-------	----	--

NORTH CENTRAL

Aberdeen	146.910	-	WA0UWA	ol	
Aberdeen	147.030	+	WB0TPF		
Mobridge	147.210	+	W0YMB	o	

NORTHEAST

Bowdle	147.120	+	WB0JZZ	ol	
Clear Lake	147.180	+	WA0YIN	o	
Crandall	146.775	-	W0JOZ	ol	
Garden City	146.670	-	KZ0E	ox t	
Gary	145.390	-	KB0LM	ol	
Groton	147.330	+	WB0JZZ	o	
Sisseton	146.880	-	WA0BZD	o	
Watertown	146.850	-	KF0HL	ol	
Watertown	147.390	+	KB0LM	ol	
Webster	147.255	+	N0PTW		

NORTHWEST

Lead/Terry Peak	146.760	-	W0BLK	olx	
-----------------	---------	---	-------	-----	--

SOUTHEAST

Beresford	147.240	+	W0OJY	o	
Canton	147.150	+	K0TVJ	oa	
Humboldt	147.285	+	N0LCL	olx	
Sioux Falls	145.310	-	KB0A	o	
Sioux Falls	146.895	-	W0ZWY	oae	
Vermillion	147.375	+	AC0M	ol	
Yankton	146.850	-	W0OJY	ol	

SOUTHWEST

Custer	147.090	+	K0DPD	o	
--------	---------	---	-------	---	--

WEST

Custer	146.850	-	W0BLK	ox	
Hot Springs	146.700	-	K0OR	o	
Rapid City	146.940	-	W0BLK	ol	
Rapid City	147.840	-	K0VKH	oa	
Terry Peak	146.760	-	W0BLK	olx	

<i>Location</i>	<i>Output</i>	<i>Input</i>	<i>Call</i>	<i>Notes</i>	<i>Sponsor</i>
TENNESSEE					
#Collierville	145.130	-	NU5O	oel	VOLNET
#Crossville	146.865	+	AC4AA	oe	PARC
#Erwin/Unicoi	147.165	+	WB4BRV	o	
#Memphis	146.640	-	WB4KQQ		UNIV OF TN
#Rockwood/Mtn	146.640	-	KA4QYI	ot-100.0	RCARC
#Shelbyville	145.130	-	KC4KRM	ot	
#Smithville	145.370	-	KI4OG	oalt	KI4OG
Alamo	147.135	+	WB4EDS	o	
Alcoa	146.655	-	N4RYR	oaez	N4RYR
Anderson Cty	146.700	-	WB4KUD	oae	WB4KUD
Athens	145.310	-	WA4PNI	ot-141.3	ATHENS AR
Benton	145.450	-	K4SIR	ot	
Blountville	147.000	+	WA4KMG	oe	WA4KMG
Bluff City	147.285	+	KA4ZTK	oez	KA4ZTK
Bristol	146.670	-	WB4DKI	oa	BRIS ARS
Bristol	146.880	-	WD4CYZ	o	
Bristol/Hlstrn	146.760	-	K4LSP	oa	K4LSP
Brownsville	145.430	-	KB4YTU	o(ca)l	
Brownsville	146.655	-	K4OKV	oae	B-HCEMA
Carthage	145.190	-	N4OTT	o	
Chatt/Signal	146.655	-	W4AM		CHATTANOO
Chattanooga	145.130	-	K4CMY	o	K4CMY
Chattanooga	145.290	-	K4VCM	o	CHATTANOO
Chattanooga	145.390	-	W4AM	oa	CHATTANOO
Chattanooga	146.610	-	K4CMY	o	CHATTANOO
Chattanooga	146.790	-	W4AM	oa	CHATTANOO
Clarksville	147.000	+	WD4SGA	o	
Clarksville	147.390	+	AA4TA	oa	CLRKSVL
Cleveland	146.910	-	W4GZX	oa	W4MEP
Cleveland	147.180	+	WD4DES	oa	WD4DES
Collegedale	147.000	+	KE4QS	oe(ca)	GCARC
Collierville	147.030	+	KB4YGI	o	M/S CO
Collinwood	146.655	-	KM4ME	o	
Columbia	147.120	+	WA4ZYX	oae	MAURY ARC
Cookeville	145.110	-	NQ4Y	o	UCARS
Cookeville	145.430	-	WA4UCE	oa	TTARS
Cookeville	147.045	+	K4HKZ		
Cookeville	147.210	+	N4WS	oazRB	COOKEVILL
Covington	145.450	-	WA4KOG		
Covington	147.330	+	WA4VXW	o(ca)lPK	
Cumberland City	145.330	-	WD4DBJ	o	STEWART
Dayton/Rhea	147.390	+	K4PHT	oe	RHEA CO
Decatur/Pone	145.150	-	W4RJC	o	
Dover	145.410	-	N4VIH	o	SHARES
Dyersburg	146.745	-	WB4RCK	o	
Erwin	145.250	-	WB4BRV	oe(ca)t	WB4BRV
Fayetteville	146.865	-	KO4G	o	
Fayetteville	147.030	+	W4NIQ	oe(ca)	
Fisherville	145.250	-	N4DRL	oaezl	N4DRL
Franklin	146.985	-	KK4IY	o	KK4IY
Fruitland	146.775	-	NU5O	oel	VOLNET
Gallatin	145.130	-	N4SSB	ot-107.2	TVARN

TENNESSEE

Location	Output	Input	Call	Notes	Sponsor
Gallatin	147.240	+	WD4BKY	oelt- 114.8	SUMNER CO
Gallatin	147.270	+	WA4YQC	oel(ca)- 114.8	WA4YQC WD
Germantown	147.090	+	KA4ATI	o	GERMANTOW
Grand Junction	147.030	+	N4DRL	o	N4DRL
Grand Junction	147.030	-	N4DRL	o	N4DRL
Gray	145.110	-	WD4SBX	o	WD4SBX
Gray/Holston	147.210	+	WD4SBX	ot-103.5	WD4SBX
Greenbrier	146.820	-	WQ4E		WQ4E
Greenbrier	147.075	+	WQ4E	oe	WQ4E
Greeneville	145.390	-	K4EPC	o	
Greeneville	145.410	-	WB4NKM	o	WB4NKM
Grnvle/Viking	147.060	+	KB4UG	oRB	
Gtlbg/Cove Mtn	146.850	-	WA4KJH	ozl	
Guthrie	146.805	-	KA4NNE	o	
Henderson	147.105	+	K4TC	o(ca)z	
Hendersonville	145.270	-	WB4WZK	o(ca)t	WB4WZK
Hendersonville	147.345	+	K4UVH	o	
Hohenwald	145.450	-	KE4KO	o	KE4KO
Humboldt	145.350	-	NQ4Y	oal	
Jackson	145.110	-	WB7BOX	oal	
Jackson	145.310	-	KF4SC	oa	JACKSON
Jackson	147.210	+	W4WKZ	oa	JACKSON
Jamestown	147.090	+	K4NLP	o	K4NLP
Jasper	145.190	-	KD4XX	oa	SEQUACHEE
Johnson City	145.290	-	WB4SQC	oe(ca)	WB4SQC
Johnson City	146.790	-	W4ABR	oe(ca)	JCARA
Johnson City	147.270	+	KE4FH	oa	VOLUNTEER
Kngspt/Bays	146.970	-	W4TRC	oe(ca)	KINGSPORT
Knoxville	145.110	-	N4IJL		
Knoxville	145.170	-	WB4GBI	o	WB4GBI
Knoxville	145.210	-	W4BBB	oa	RACK
Knoxville	145.330	-	WA4TEM	oaezRB	KNOXVILLE
Knoxville	145.370	-	N4GRC	o	
Knoxville	145.430	-	N4IUA	o	
Knoxville	145.470	-	WB4GBI	o	WB4GBI
Knoxville	146.625	-	WB4GBI	o	WB4GBI
Knoxville	146.940	-	WB4GBI	o	WB4GBI
Knoxville	147.000	-	KA4AZQ	oet- 100.0	KA4AZQ
Knoxville	147.075	+	WB4GBI	oa	WB4GBI
Knoxville	147.195	+	KA4AZQ	oet- 100.0	KA4AZQ
Knoxville	147.300	+	W4BBB	o	RACK
Knxvl/Eng Mtn	146.730	-	WB4IOB	o	WB4IOB
Lafayette	145.310	-	KC4ECD	ozt	KC4ECD
Lafollette	145.130	-	KA4OAK	oa	OVERBAY
Lafollette	146.670	-	K4BGW	o	
Lafollette	147.360	+	KA4OAK	o	KA4OAK
Lake City	146.820	-	WB4OAH	oa	WB4OAH
Laverne	145.230	-	KJ4RA	o	
Lebanon	145.390	-	WB4DOR	o	

TENNESSEE

Location	Output	Input	Call	Notes	Sponsor
Lebanon	147.015	+	WD4JVV	o	WILSON AR
Lexington	147.030	-	WD4MVR	o	
Manchester	146.700	-	W4UOT	oa	MTARS MID
Martin	146.625	-	N4ABU	oa	RARC
Maynardville	145.230	-	KB4KIE	oz	KB4KIE
Mcminville	146.970	-	WD4MWQ	o(ca)	WD4MWQ
Mcminvl/Sht	145.490	-	WB4LHO	o	
Mcnaury	147.075	+	NU5O	oel	VOLNET
Medina	146.970	-	WA4RWK	oae	A R ECHO
Mem/Fishervil	145.330	-	N4DRL	oael	N4DRL
Memphis	145.150	-	K0JXI	o	
Memphis	145.170	-	KA0BRN	oalt	MIDSOUTH
Memphis	145.490	-	WA4KOG	o	
Memphis	146.730	-	WB4DAZ	o(ca)	
Memphis	146.820	-	W4BS	o(ca)	DELTA ARC
Memphis	146.820	+	W4BS	o	DELTA ARC
Memphis	146.880	-	WA4ETE	oal	MEMPHIS
Memphis	146.940	-	N4BSM	oa	N4BSM
Memphis	147.000	-	W4ZJM	oelt-#	W4ZJM
Memphis	147.060	+	WA4MQQ	o	
Memphis	147.120	+	KA4GMV	oat	
Memphis	147.180	+	WA4KOG	o	
Memphis	147.300	+	WA4ADT	o(ca)l	
Memphis	147.510	146.190	WA4HBY		WA4HBY
Monteagle	145.410	-	N4SSB		TVARN
Morgan County	147.330	+	WD4ORB	o	MCARC
Morristown	145.450	-	KD4LP	oe	KD4LP
Morristown	147.030	+	KD4LP	oz	LAKEWAY
Morristown	147.225	+	WB4OAH	oa	WB4OAH
Mountain City	145.470	-	WD4OMO	o	
Murfreesboro	145.170	-	WB4LHO	o	WB4LHO
Nashville	52.525	144.610	N4ARK	oelRB	N4ARK
Nashville	145.210	-	N4ARK	oelRB	N4ARK
Nashville	145.470	-	N4ARK	oe(ca)	N4ARK
Nashville	146.610	-	WA4PCD	o(ca)	
Nashville	146.760	-	W4PQP	o	RAD.AM.XM
Nashville	146.790	-	W4SQE	o	MUSIC CIT
Nashville	146.850	-	N4TK	o(ca)t- 114.8	NASHVILLE
Nashville	146.880	-	WA4TOA	o(ca)t- 114.8	TARA/NSHV
Nashville	146.940	-	WA4PCD	o	
Nashville	147.045	+	K4AYN	o	K4AYN
Nashville	147.150	+	WA4PCD	o	
Nashville	147.180	+	K4ZGA	oael	
Nashville	147.255	+	WA4BZU	o(ca)t	NASH.AREA
Nashville	147.300	+	WB4ZSA	o(ca)	COMM & TE
Nashville	147.360	+	WB4NTM	oalt	RPT SOC O
Nashville	146.640	-	WB4NTM	oat	RPT SOC O
Nashville	146.670	-	WB4NTM	oalt	RPT SOC O
Nashvle/Fairv	145.110	-	N4ARK	oe	N4ARK
Nolensville	145.350	-	WD4JYD	o	
Oak Ridge	146.880	-	W4SKH	o	OAK RIDGE

**210 144-148 MHz
TENNESSEE-TEXAS**

<i>Location</i>	<i>Output</i>	<i>Input</i>	<i>Call</i>	<i>Notes</i>	<i>Sponsor</i>
Oak Ridge	146.970	-	W4SKH	oa	OAK RIDGE
Oak Ridge	147.120	+	K4EAJ	o	K4EAJ
Oak Ridge	147.150	+	K4EAJ	olt	K4EAJ
Oakfield	147.390	+	WA4BJY		WA4BJY
Oliver Spring	146.745	-	AA4UP	o	AA4UP
Paris	147.360	+	K4KLX	oa	
Petros/Frz Hd	147.255	+	KJ4SI	oez(ca)	KJ4SI
Pikeville	147.285	+	K4PUX	o	BLEDSOE
Pinson	147.270	+	WBØTMC		WBØTMC
Pocahontas	145.250	-	WB4MMI	o	WB4MMI
Pulaski/Music	146.775	-	WB4OYG	oz	STARS-SOU
Puryear	147.165	+	WA4CEX	o	RIDGE REP
Ramer	146.700	-	WB4MMI	o	WB4MMI
Ridgetop	145.290	-	WD4FFM	o	MTDARC
Rockwood/Mt R	147.015	+	AA4KS	oaezRB	RCARC
Rogersville	147.315	+	KD4HZN	oae	KD4HZN
Saltillo	146.715	-	KB4JUB	o	SALTILLO
Savannah	146.910	-	WB4DQU	o	
Sev/Shields Mtn	145.270	-	N4CJX	o	SEVIER CO
Shelbyville	147.060	+	W4QEB	oa	ARC OF SH
Shop Springs	147.105	+	N4IDG	ozl(ca)t- 100.0	
Short Mtn	146.910	-	W4YXA	o	SHORT MTN
Spring Hill	145.450	-	NW4E	oa	
Sulphur Springs	146.925	-	WD4OBW		WD4OBW
Trenton	145.865	146.265	KN4KP	oaz	GIBSON CT
Union City	146.700	-	WA4YGM	oa	REELFOOT
Union City	147.015	+	WA4YGM		REELFOOT
Walland	146.685	-	KB4PIO	oe(ca)	
Watertown	146.730	-	KE4WA	ot-100.0	
Watertown	146.835	-	N4IDG	ol(ca)	N4IDG
Winchester	146.820	-	W4SFF	oa	MTARS

TEXAS

CENTRAL

Austin	145.210	-	AA5PB	o	
Austin	146.610	-	WB5PCV	o	
Austin	146.780	-	W5KA	oattez	AARC
Austin	146.880	-	W5FQR	oa	ARO
Austin	146.940	-	W5FIT	o	ARO
Austin	147.060	+	WB5HNC	o	
Austin	147.180	+	W5EBJ	o(ca)	
Austin	147.300	+	N5DJ	o(ca)	
Bastrop	145.370	-	WT5O	oa	
Boerne	146.640	-	KB5TX	o	KARS
Burnet	146.660	-	W5FOE	o	HGLD LKE
Castroville	146.800	-	K5YDE	oe(ca)	
Devine	146.880	-	WB5LJZ	o	
Doss	147.160	+	N5AHJ	oael	
Dripping Spring	146.740	-	KA5AMP	o(ca)88.5	
Dripping Spring	146.920	-	W5IZN	o	
Eagle Pass	145.210	-	AA5DU	oBi	
Eagle Pass	146.640	-	AA5DU		

Location	Output	Input	Call	Notes	Sponsor
Elmendorf	146.860	-	KB5GIE	o(ca)tt 88.5	ROOST
Elmendorf	147.340	+	WD5DUL	o162.2	
Fredericksburg	146.760	-	W5FJD	o162.2	
Georgetown	146.640	-	N5TT	o	WCARC
Georgetown	147.080	+	W5EBJ	o(ca)	
Giddings	146.860	-	N5MZQ	o	
Giddings	147.220	+	N5MZQ	o	
Kenedy	147.200	+	WA5ZYT	o	CERLI
Kerrville	145.150	-	N5AHI	oael	
Kerrville	146.980	-	AK5M	o	HCARC
La Grange	146.980	-	KG5YO	o(ca)	
Lakeway	145.410	-	WB5PCV	ol	
Liberty Hill	147.380	+	KA5GMG	c	
Llano	146.800	-	W5FOE	oe	HGLD LKE
Medina	146.680	-	WA5EWV	oe	
Mountain Home	145.110	-	K5AWK	ot162.2	
New Braunfels	147.000	-	WD5GQT	o(ca)	
Oak Hill	147.320	+	WA5VQK	olz(ca)	MOTOARC
Pflugerville	145.290	-	KG5BZ	ol	
Round Rock	146.700	-	N5MNW	atr	
San Antonio	145.170	-	W5ODD	o	ADXA
San Antonio	145.210	-	K3WGF	o	
San Antonio	145.390	-	N5TX	t	
San Antonio	145.450	-	AA5DB	oa	
San Antonio	146.620	-	W5QMU	ob1800	
San Antonio	146.660	-	AF5D	oe	
San Antonio	146.700	-	WB0HUQ	o	SWRCARC
San Antonio	146.780	-	KA5IID	o(ca)t	
San Antonio	146.820	-	WA5FSR	ae	SARO
San Antonio	146.940	-	KA5HQU	eWx	SARO
San Antonio	146.960	-	K5AWK	ot162.2	
San Antonio	147.060	+	K5DSF	o	
San Antonio	147.080	+	N5CSC	oa	EXPLORER
San Antonio	147.120	+	WA5DXJ	oel	
San Antonio	147.240	+	K5GE	c	
San Antonio	147.260	+	K5SOJ	o	
San Antonio	147.300	+	W5XW	oe107.2	BEARS
San Antonio	147.360	+	K5SUZ	a	SARO
San Antonio	147.380	+	WD5DUL	o162.2	
Sattler	147.140	+	K5PWX	o	SARO
Seguin	146.760	-	W5FFG	o	GVRRA
Stonewall	147.040	+	N5PIA	o162.2	
Taylor	147.200	+	W5LHX	o	
Universal City	146.840	-	WA5VAF	o(ca)	CREST
Uvalde	146.760	-	K5AWK	o t162.2	
Uvalde	146.900	-	W5LBD	oa	
Uvalde	147.260	+	W5LBD	oa	
Walburg	145.130	-	KC5US	o	HOTERA
Wimberley	147.100	+	N5HYR	o	WARS
NORTH					
#Plano	146.610	-	K5ZYZ		
#Renner	146.640	-	K5MET		

212 144-148 MHz

TEXAS

Location	Output	Input	Call	Notes	Sponsor
Alto	145.330	-	KD5TD	o	
Archer City	146.840	-	W5GPO	o	
Arlington	146.860	-	WD5DBB	o(ca)	
Arlington	147.140	+	K5SLD	o110.9	AARC
Athens	147.220	+	KT5C	o(ca)	AARC
Atlanta	146.980	-	K5HCM	oa	RACC
Bonham	145.470	-	W5FRC	oa	
Bowie	145.410	-	KA5WRO	o	
Bowie	146.780	-	W5OYS	oa	
Bowie	147.220	+	KA5AKA	ol	
Boyd	146.980	-	W5OYS	oa	
Brownwood	146.820	-	WB5FXD	o	
Brownwood	146.940	-	WB5OGK	o94.8	
Burkburnett	146.700	-	K7CMH	ol192.8	
Canton	147.280	+	K5IPV	o	
Carrollton	145.210	-	N5MJQ	oaeRz	METRO ARC
Carrollton	145.250	-	KA1YCM	exp107.2	
Carthage	147.180	+	W5VDQ	oa	CARS
Cedar Hill	147.260	+	WA5WAI	o(ca)	
Cedar Hill	147.320	+	WA5LXS	c	
Clarksville	147.200	+	KA5BCR	o	RDRIVERAR
Cleburne	145.490	-	N5NWY	o	
Commerce	147.020	+	WB5MQP	oa	RETSU
Copperas Cove	147.260	+	KA5VVD	o(ca)ezt	COREPA
Corsicana	145.290	-	N5DDC	o(ca) xeWx	NARC
Daingerfield	145.230	-	N5ETE	o(ca)	
Dallas	145.130	-	WB5JBP	c(ca)	
Dallas	145.190	-	KA5CTN	o(ca)110.9	
Dallas	145.350	-	WA5FYI	o	
Dallas	145.430	-	K5OJI	o	TEXINSARC
Dallas	146.700	-	W5BOH	y	DALAMTPA
Dallas	146.820	-	KB5ID	oe	
Dallas	146.880	-	W5FC	o(ca)Rz	DARC
Dallas	146.960	-	K5JD	(ca)tz	
Dallas	147.060	+	K2BSA	o(ca)e	SWDCARC
Dallas	147.360	+	W5EXP		
Decatur	145.390	-	WD5EEI	o	
Denton	146.920	-	W5NGU	oa	D C ARC
Denton	147.300	+	K5LQP	oa	
Dublin	147.390	+	W5IMF	oe	
Eastland	145.350	-	KA5BNO	oa	
Eddy	146.720	-	NU5D	162.2	
Electra	147.120	+	N5LEZ	o192.8	
Elmo	145.270	-	K5KOG	o136.5	TVARC
Emory	146.920	-	K5BNI	o	TVARC
Fairfield	145.170	-	W5PFG	o	
Fort Worth	145.110	-	KA5RYF	c	
Fort Worth	145.250	-	WD0BOD	exp103.5	
Fort Worth	145.330	-	W5FA	o(ca)	
Fort Worth	145.370	-	K2BSA	o	BSA ARC
Fort Worth	146.680	-	W5URH	o	
Fort Worth	146.760	-	WA5YVC	o	TXVHFS-FW

**FT-736R**

The Yaesu FT-736R is a versatile 25 watt 2m and 70cm base station transceiver. It's perfect for FM, satellite, SSB, and CW work. Optional band units are available to allow 6m, 220MHz, and 1.2GHz operation. A great radio .. **CALL**

**FT-2400**


The Yaesu FT-2400 is a 50 watt 2m FM transceiver. This radio is built to mil-spec and has an extended receiver which covers 138-174MHz, incorporating a special design which eliminates intermod! A great 2m performer **CALL**

**FT-5200**

The Yaesu FT-5200 is a 50 watt 2m and 70cm FM mobile transceiver. Featuring extended RX (138-174MHz), built-in duplexer, tone encoder, backlit DTMF mic, and more. An optional kit even allows remote mounting. An excellent dual band rig **CALL**

**FT-5100**

The Yaesu FT-5100 is a 50 watt 2m and 70cm FM mobile transceiver. Featuring extended RX (138-174MHz), built-in duplexer, tone encoder, backlit DTMF mic, and more. Also features dual in-band receive. A superb dual band transceiver **CALL**

**FT-530 / FT-470 / FT-411**

These Yaesu HTs are available in 2m and dual band models. Prices are among the lowest on the market and the features and performance among the best. Please call for prices on these HTs and other fine Yaesu radios. Texas Towers can help with all your Yaesu needs.

1 (800) 272 - 3467

LOCAL / TECH: (214) 422-7306 FAX: (214) 881-0776

TEXAS TOWERS

A Division of Texas RF Distributors, Inc. 1108 Summit Avenue, Suite #4 Plano, TX 75074

214 144-148 MHz

TEXAS

<i>Location</i>	<i>Output</i>	<i>Input</i>	<i>Call</i>	<i>Notes</i>	<i>Sponsor</i>
Fort Worth	146.800	-	W5URH	o	
Fort Worth	146.840	-	W5SH	o	FW KC CL
Fort Worth	146.940	-	WA5YVC	oy	TXVHFS-FM
Gainesville	146.900	-	WB5FHI	oae	CC ARC
Gainesville	147.020	+	N5FBG	o	
Garland	146.660	-	K5QHD	o	GARC
Garland	147.240	+	K5QBM	o(ca)e	ESYARC
Gatesville	146.960	-	N5DDR	oe(ca)	
Glen Rose	145.270	-	WD5GND	o	
Graham	147.240	+	W5HMR	o	
Graham	147.340	+	NF5T	ol	LCARC
Granbury	147.080	+	WD5GIC	o(ca)	NTXARA
Greenville	146.780	-	N5ANN	oae	
Greenville	147.160	+	WD5GSL	oa	
Gunbarrell City	146.900	-	WA5LOP	o(ca)	
Henderson	146.920	-	K5HSZ	o	ETVHFSOC
Henrietta	146.680	-	K5REL	o(ca)	
Hewitt	146.880	-	W5ZDN	o	HOTARC
Hillsboro	146.780	-	N5QHO		
Hooks	145.450	-	KF5UV	o	
Howe	147.000	+	W5RVT	o	
Hughes Spring	145.310	-	W5QQU	oa	
Hurst	147.100	+	W5KXC	c	
Irving	145.230	-	N5EWD	oe	METROPARC
Irving	145.450	-	K5HCJ	o	
Irving	146.720	-	WA5CKF	o(ca)	IRV ARC
Jacksonville	145.490	-	WB5OIC	ot	
Jacksonville	146.800	-	KG5SI	o	CCARC
Jacksonville	147.020	+	KB5TA	o(ca)	
Jacksonville	147.380	+	WB5TGE	oa	CHRCOARC
Keller	147.200	+	KA5HND	c(ca)	
Kempner	147.020	+	N5VEL	o(ca)	
Kilgore	145.450	-	W5KJB	o(ca)	
Killeen	145.190	-	KB5YA	o(ca)	
Killeen	145.430	-	NB5U	o(ca)	
Killeen	146.760	-	WA5RZQ	o(ca)	
Killeen	147.240	+	W5GWQ	o	
Killeen	147.320	+	NZ5C	a(ca)	TCARC
Lampasas	146.860	-	W5GFR	o	
Lewisville	147.380	+	KJ5W	o(ca)	LAARK
				110.9	
Lone Star	145.470	-	N5BBC	o	
Longview	146.640	-	WA5PZT	oa	
Longview	147.300	+	K5HT	oa	
Malakoff	145.470	-	KA5GQV	a(ca)	
Marshall	146.860	-	N5OCC	oa	MARC
Mckinney	146.740	-	K5MFM	oa	
Mesquite	145.250	-	KC5NQ	exp110.9	
Mesquite	145.310	-	WB5TYD	o(ca)	
Mexia	145.390	-	WZ5M	o	NAVARC
Millsap	145.470	-	WA5TZB	o	
Mineral Wells	146.640	-	W5ABF	o	MWARC
Moody	145.150	-	W5ZDN	o(ca)	HOTARC

Location	Output	Input	Call	Notes	Sponsor
Morgans Point	147.300	+	N5DJJ	o	
Mt Pleasant	146.880	-	WB5RFN	o	
Mt Pleasant	146.940	-	WA5YVL	o	
Mt Vernon	147.320	+	WA5JYZ	o114.8	
Naples	145.410	-	N5GVE	oa	
Naples	146.840	-	W5GY	o	
New Boston	146.900	-	WB5BQP	o	
Nocona	147.360	+	KB5BD	o	
Nolanville	147.120	+	N5CFS	oa	
Olney	145.290	-	WA7UIB	oa	
Palestine	147.080	+	KB5OQ	o	
Palestine	147.140	+	KB5OQ	oa	
Paris	146.760	-	WB5RDD	o aer	REDRIVARC
Paris	147.340	+	K5HXI	o	
Plano	147.180	+	WD5ERD	o(ca)z a	PARK
Possum Kingdom	147.160	+	WB5IDM		
Quitman	147.360	+	WA5DFP		ETVHFSOC
Randolph	145.490	-	NB5L	oa	
Richardson	145.250	-	K5VMU	exp131.8	
Richardson	147.120	+	K5GW	o(ca)R	RWC
Rusk	147.040	+	KA5AEP	o	
Scurry	147.340	+	KC5DX	o	
Sherman	147.040	+	WB5CVR	o(ca)	
Sherman	147.080	+	WB5SBO	o	GRAYSON
Stephenville	147.020	+	WD5GIC	o(ca)t	NTEXARA
Sulphur Springs	146.720	-	W5BCB	o	
Sunnyvale	145.150	-	N5DA	c(ca)	
Temple	145.490	-	WB5TTY		
Temple	146.820	-	W5LM	o(ca)ez	TEMP ARC
Temple	147.340	+	N5EVT	o(ca)	
Texarkana	146.620	-	W5LTQ	o(ca)	
Texarkana	147.120	+	WD5HRQ	o	
Tyler	145.210	-	K5BWB	o	
Tyler	146.960	-	WA5SLG	oa	ETVHFSOC
Tyler	147.000	-	WA5TMU	a(ca)	TYARC
Waco	146.660	-	N5GCY	oat	
Waco	146.980	-	W5ZDN	oa	HOTARC
Waco	147.160	+	KB5HC	o(ca)	
Waxahachie	145.410	-	WD5DDH	o(ca)	ELLIS CO
Weatherford	146.900	-	KG5CW	o	HUSTARC
Weatherford	147.040	+	W5URH	o	
Whitney	147.000	-	KF5YR	o	
Wichita Falls	146.940	-	W5US	o	
Wichita Falls	147.060	+	WA5CMC	o(ca)	
Wichita Falls	147.140	+	WB5KFJ	oe	WICHARS
Wills Point	146.980	-	W5PWD	o	
NORTHWEST					
#Amarillo	146.670	-	W5WX		
#Crowell	146.820	-	WA5MCR		
#Herford	146.610	-	KB5MO		
#Vernon	147.080	+	N5CDU		
Amarillo	146.920	-	N5LTZ	ole	CRIT
Amarillo	146.940	-	W5WX	oa	PANHANDLE

216 144-148 MHz

TEXAS

<i>Location</i>	<i>Output</i>	<i>Input</i>	<i>Call</i>	<i>Notes</i>	<i>Sponsor</i>
Amarillo	147.320	+	N5IMO	o	
Aspermont	146.620	-	W5CDO	o	
Borger	147.060	+	WA5CSF	o	NWTARC
Brownfield	146.800	-	WA5LWT	o	
Brownfield	147.340	+	WA5TBB	ol162.2	
Childress	146.960	-	N5OX	o	
Crossbyton	147.160	+	WB5BRY	ol179.9	
Gruver	147.040	+	KY5C	ol	CRI
Haskell	146.740	-	WA5YSZ	o	
Levelland	146.680	-	KB5PLP	o	
Levelland	146.880	-	WB5EMR	oa	
Littlefield	145.330	-	KE5VW	oal	
Littlefield	146.640	-	WD5FFY	o	
Lubbock	145.190	-	KG5YP	o	
Lubbock	146.760	-	WD5EYA	o179.9	CRRC
Lubbock	146.940	-	WB5BRY	o179.9	
Lubbock	147.000	-	WB5BRY	ol179.9	
Lubbock	147.200	+	WA5TBB	ol162.2	
Lubbock	147.380	+	KA5CZY	e	
Pampa	146.900	-	W5TSV	o	
Perryton	146.820	-	K5IS	ol	TOP
Plainview	146.720	-	W5WV	oa	
Post	145.110	-	KB5STK	ol	
Seymore	147.100	+	N5ENS	o	
Spearman	147.000	+	N5TQR	oe	HHC
Sundown	146.780	-	KA5RZK	o	
Tulia	147.360	+	KF5AO	o	
Vernon	147.020	+	WB5ONC	o	
White Deer	147.380	+	N5MGU	o	
SOUTH					
Alice	146.860	-	K5DYY	o	
Beeville	146.960	-	N5NWE	o	
Beeville	146.980	-	N5NWE	o103.5	
Brownsville	146.840	-	WD5KBZ	o114.8	
Brownsville	146.900	-	WD5KBZ	o114.8	STARS
Corpus Christi	145.490	-	KG5BE	o	
Corpus Christi	146.640	-	N5DNT	oe	
Corpus Christi	146.820	-	KA5LZG	oe	STARC
Corpus Christi	146.880	-	KA5LZG	oea	
Corpus Christi	146.920	-	AA5GG	c	
Corpus Christi	147.000	-	K5UDU	o	
Corpus Christi	147.060	+	K5OG	c(ca)	
Corpus Christi	147.100	+	W5FAR	oax220	
Corpus Christi	147.220	+	W5GZ	o	
Corpus Christi	147.300	+	WA5ZUP	c	
Edinburg	146.760	-	WD5KBZ	o	
Edna	147.340	+	AI5E	o	
Harlingen	145.390	-	K5EHY	o114.8	
Harlingen	146.660	-	WA2VJL	oe114.8	SAN BENIT
Harlingen	146.700	-	WD5KBZ	o	
Harlingen	146.800	-	WD5ADC	ox220	
Harlingen	146.960	-	K5DG	o	
Harlingen	147.390	+	WD5KBZ	o114.8	

<i>Location</i>	<i>Output</i>	<i>Input</i>	<i>Call</i>	<i>Notes</i>	<i>Sponsor</i>
Kingsville	146.680	-	WD5GBX	o(ca)	
Laredo	145.170	-	KG5WJ	o	
Laredo	146.660	-	KF5RM	o	
Laredo	146.840	-	N5LNU	oax440	
Laredo	146.900	-	NN5Q	ot	
Laredo	146.900	-	NN5Q	ot	
Laredo	147.340	+	KF5MN	o	
Mc Allen	145.230	-	N5SIM	o114.8	
Mc Allen	147.140	+	WD5KBZ	o114.8	STARS
Mineral	147.320	+	WD5DUL	oeat	
Mirando City	146.620	-	KE5NL	o	
Port Lavaca	147.020	+	W5KTC	oa	PLARC
Refugio	147.140	+	KG5DF	oa	RARC
Refugio	147.180	+	N5TLK	103.5	
Rio Grande City	145.310	-	ND5C	o	
Rockport	147.260	+	WB5OLT	oa	
S Padre Island	147.120	+	WD5KBZ	o114.8	
Taft	147.080	+	WA5NTB	o	
Victoria	145.190	-	W5DSC	o	VARC
Victoria	146.820	-	NN4Z	o	
Victoria	147.160	+	K5FOL	o103.5	
SOUTHEAST					
Alvin	145.110	-	KA5QDG	o(ca) 123.0	
Alvin	146.980	-	N5FJX	o	HAMS
Bakers Spring	145.210	-	W5USD	o	ULLW
Bay City	146.720	-	W5WTM	oe	MATAGORDA
Baytown	146.780	-	WA5JDI	oez	BAYTWN CD
Beaumont	145.270	-	N5DNG	oe	
Beaumont	146.700	-	W5KWA	oa	
Beaumont	146.760	-	W5GNX	o	BARC
Beaumont	147.200	+	K5PE	o	
Beaumont	147.300	+	WB5HRF	o(ca)	MERC
Beaumont	147.340	+	W5RIN	o(ca)	BARC
Brenham	145.390	-	WD5JJS	o	
Brenham	147.260	+	WB5RFQ	oa	BARC
Bridge City	145.470	-	W5SSV	oa	JEFFERSON
Carlos	146.920	-	N5LKC	o	CRG
Centerville	146.780	-	W5UFH	o	
Chocolate Bay	145.390	-	KA5QDG	o(ca)	
Cleveland	146.900	-	KB5NX	o	SHARK
Clute	145.350	-	WB5UGT	o	
Clute	147.180	+	N5KV	o	
Clute	147.340	+	WB5UGT	o	
College Station	146.620	-	N5HQM	oa	AGGIELAND
College Station	146.680	-	N5ETD	oer(ca)	
College Station	146.820	-	W5AC	oz	TAMU ARC
Colombus	147.140	+	K5KZP	oa	
Conroe	147.020	+	N5HNE	o	MONTGOMER
Dayton	146.800	-	KE5QB	o	DART
Devers	146.980	-	N5FJX	o	HAMS
Dickinson	145.410	-	K5CA	o	
Freeport	146.900	-	N5KV	oe(ca)	

**218 144-148 MHz
TEXAS**

<i>Location</i>	<i>Output</i>	<i>Input</i>	<i>Call</i>	<i>Notes</i>	<i>Sponsor</i>
Freeport	147.380	+	N5KV	o	BRAZOSPOR
Friendswood	147.280	+	KD5GR	o	
Galveston	146.680	-	KB5CY	oae	UTMB/ECG
Galveston County	147.040	+	WB5BMB	o	
Highlands	145.310	-	N5JNN	oela*/#	
Houston	145.190	-	AA5BD	o	
Houston	145.330	-	WA5DOS	o(ca)	PIONEERS
Houston	145.370	-	WA5KVS	o(ca)	
Houston	145.390	-	KA5QDG	o	HAMS
Houston	145.450	-	WB5RDK	o	
Houston	145.470	-	N5APW	o	
Houston	146.620	-	KB5NNP	o(ca)	LHRA
Houston	146.640	-	W5RRR	o	JSCARC
Houston	146.660	-	KA5AKG	o	
Houston	146.700	-	WD5EFC	oy	HSTN TTY
Houston	146.760	-	N5FIJ	oe	COMPAQ
Houston	146.820	-	K5GZR	o	
Houston	146.840	-	KF5ZL	o	EMG MAN
Houston	146.880	-	W5LGQ	o	
Houston	146.920	-	WB5UGT	ot	
Houston	146.940	-	K5YSE	oe167.9	PRRL
Houston	146.960	-	WA5BUV	o	
Houston	147.000	+	W5ANQ	o	CYPRESS
Houston	147.080	+	W5ATP	oe	ECHO SOC
Houston	147.100	+	WD5BDX	o	
Houston	147.120	+	WB5WOV	o	ARMS
Houston	147.160	+	KA5REV	o(ca)	
Houston	147.240	+	W5WVR	c(ca)	HAA
Houston	147.300	+	N5LUY	o156.7	
Houston	147.320	+	WA5QXE	oae	ECHO SOC
Houston	147.360	+	K5DX	o	TDXS
Huntsville	146.860	-	W5RJV	o	HARC
Jasper	147.000	-	K5PFE	o	
Katy	147.200	+	W5HZ	o	KARS
Kingwood	145.430	-	WØVT	o	TEAC
Kountze	147.220	+	N5GAA	o	BIG THCKT
Livingston	147.160	+	N5SPR	o	LLR
Lufkin	145.370	-	KD5TD	o	
Lufkin	146.940	-	W5IRP	oa	
Lufkin	147.260	+	KA5NAA	o	
Nacogdoches	146.840	-	WD5IYT	oae	
Nassau Bay	145.150	-	N5MKK	oae	BAY AREA
New Waverly	147.180	+	WD5CWZ	o136.5	CARES
Orange	147.180	+	W5ND	o103.5	OARC
Pasadena	145.290	-	K5DAH	oa	
Pearland	146.740	-	KA5QDG	ot	
Pearland	147.220	+	N5JEQ	o	
Port Arthur	146.860	-	WB5VFF	o	PARG
Rockdale	147.280	+	AF5C	o	RARA
Rosehill	146.720	-	K5IHK	o123.0	
Sabastapol	147.040	+	W5USD	o	ULLWA
Seabrook	147.260	+	K5UNO	o	LAKWOOD
South Houston	147.060	+	KA5QDG	o(ca)	

Location	Output	Input	Call	Notes	Sponsor
Stafford	145.230	-	WB5LIN	o	HOUTEXINS
Stafford	145.490	-	KA5GYG	ot1a	
Texas City	147.140	+	WB5BMB	oe	GCRA
Tomball	147.380	+	WB5ZMV	c	
Trinity	145.350	-	W5USD	o	ULLWA
Wharton	145.210	-	KE5HP	o	GCARC
Wharton	145.270	-	WA5EUJ	o	
Wharton	145.430	-	WA5EUJ	o	
SOUTHWEST					
Abilene	145.490	-	WO0B	o(ca) 85.4	
Abilene	146.760	-	N5DOX	o(ca) 146.2	KCARC
Abilene	146.880	-	AG5F	oe(ca)	
Abilene	146.960	-	N5DOX	o	KCARC
Albany	147.220	+	KG5BU	o	
Alpine	146.720	-	N5DO	ol(ca)	
Alpine	146.840	-	WB5MPX	ole(ca)	AARC
Alpine	146.940	-	KA5GJR	cl(ca)	ARC
Andrews	147.280	+	WA5IKQ	o	
Baird	147.300	+	KF5YV	oa	
Balmorhea	145.430	-	WA5QMJ	ol88.5	WTXC
Barstow	147.060	+	N5ENY	oal	
Big Bend	146.820	-	N5DO	ol	BBARC
Big Spring	146.820	-	W5AW	o(ca)	BSARC
Big Spring	147.040	+	KE5PL	ol88.5	WTXC
Brady	146.900	-	WQ5Z	oae	
Coleman	146.980	-	N5RMO	oae94.8	CARC
Crane	146.800	-	WB5WYI	ol88.5	WTXC
El Paso	145.330	-	KC5EJ	ol	
El Paso	146.620	-	N5HVX	oBi	
El Paso	146.680	-	N5ATE	o	
El Paso	146.700	-	WB5LJO	oal100.0	WTRA
El Paso	146.880	-	N5RG	oe	WTXREPTR
El Paso	147.060	+	K5IE	oael	
El Paso	147.160	+	DC3OQ	oa	
El Paso	147.240	+	K5WPH	o	SCARC
Fluvanna	146.980	-	W5CDO	o	
Fort Davis	147.080	+	WB5RXA	ol88.5	WTXC
Fort Davis	147.360	+	W5CDM	o	
Fort Stockton	145.370	-	KB5GLA	o	
Fort Stockton	146.680	-	WB5FWR	ol88.5	WTXC
Fort Stockton	147.320	+	WB5YHC	oe(ca)	
Kermit	147.260	+	KB5MBK	o88.5	WCARC
Lamesa	146.900	-	KE5PL	ol88.5	WTXC
Lamesa	147.180	+	N5BNX	o	
Lohn	146.860	-	WQ5Z	o	
Longfellow	147.340	+	N5BPJ	oe	
Midland	145.130	-	WB5RXA	ol 88.5	SWLS
Midland	145.390	-	N5HXY	o	
Midland	146.620	-	KE5PL	ol88.5	
Midland	146.760	-	W5QGG	o(ca)	MARC
Midland	147.300	+	W5QGG	o	MARC

220 144-148 MHz**TEXAS-UTAH**

<i>Location</i>	<i>Output</i>	<i>Input</i>	<i>Call</i>	<i>Notes</i>	<i>Sponsor</i>
Midland	147.380	+	W5QGG	oa	
Monahans	146.740	-	N5SOR	o(ca)	
Notrees	147.000	-	WA5QMJ	ol	ZIA
Odessa	145.410	-	WA5QMJ	o	
Odessa	145.470	-	N5RKN	o	WTX ARC
Odessa	146.660	-	KA5L	o	
Odessa	146.700	-	WA5QMJ	ol88.5	WTXC
Odessa	146.880	-	WA5IBE	o	PBRA
Odessa	147.140	+	N7EHW	o	
Ozona	147.120	+	W5STP	o	
Rankin	146.780	-	KE5PL	ol88.5	WTXC
Robert Lee	147.340	+	KF5EI	o	
Roscoe	146.680	-	K5IFW	o	
San Angelo	146.880	-	NI5F	oal	
San Angelo	146.940	-	K5CMW	o	SAARC
San Angelo	147.060	+	WA5JSN	oa	
Semimole	147.220	+	KE5PL	ol88.5	
Seminole	145.450	-	WA5FKT	o	
Snyder	146.860	-	KE5ZW	ol88.5	WTXC
Snyder	146.920	-	KE5ZW	oae67.0	SARA
Sterling City	146.640	-	KE5PL	ol88.5	WTXC
Sweetwater	147.120	+	KE5ZW	ol88.5	WTXC
Winters	147.320	+	WS5B	o	RCARC

UTAH**CENTRAL**

Manti	146.660	-	W7JGS	ox	W7JGS
Monroe	147.300	+	WA7HSW	oa	
Richfield	146.640	-	WA7HSW	ox	WA7HSW
Salina	147.100	+	N7GGN	oex	N7GGN
White Pine	146.860	-	N7VQW	ox	

NORTH

Bear Lake	147.120	+	KB7OGM	olx	+K7JL
Logan	145.310	-	WA7KMF	oa	BARC
Logan	146.640	-	AC7O	ol	AC7O
Logan	147.200	+	KD7FM	o	
Mt Logan	146.720	-	AC7O	oax	+WA7MXZ
Sedwick Peak	146.800	-	AE7T	o	AE7T
Thiokol	145.430	-	KE7FO	oal	MTARC

NORTHEAST

Altamont	146.700	-	WB7CBS	oa	
Duchesne	147.260	+	N7PQD	o	
Roosevelt	145.490	-	WB7CBS	o(ca)	K7HEN
Roosevelt	146.920	-	KA7BPB	o	
Tabby Mtn	147.240	+	K7HEN	oalx	K7HEN
Vernal	147.040	+	KF7AG	o	BARC
Vernal	147.100	+	KA7LWF	o	

NORTHWEST

Mt Harrison	147.000	-	WA7UHW	ol	
-------------	---------	---	--------	----	--

SOUTHEAST

Bruin Peak	147.320	146.920	WX7Y	oalx	WX7Y
Carbon County	145.410	-	KA7LEG	oe	
Castledale	147.140	+	NC7F	ola	NC7F

<i>Location</i>	<i>Output</i>	<i>Input</i>	<i>Call</i>	<i>Notes</i>	<i>Sponsor</i>
Ford Ridge	147.080	+	WX7Y	oalx	WX7Y
Horn Mtn	147.060	+	WX7Y	ox	
Moab	146.760	-	K7QEQ	olx	K7QEQ
Monticello	146.610	-	K7QEQ	olx	K7QEQ
Navajo Mtn	146.960	-	W7DRR	olx	GCWA
Price	145.430	-	KA7LEG	o	
SOUTHWEST					
Cedar City	145.470	-	N7IQD	o	N7IQD
Cedar City	146.760	-	K7JH	oax	K7JH
Cedar City	146.800	-	N7IQD	o	
Cedar City	146.980	-	N7KM	o	N7KM
Cedar City	147.060	+	N7DZP	o(ca)	N7DZP
Cedar City	147.360	+	N7KM	o	SUSC
Frisco Peak	146.940	-	WA7GTU	olx	WA7GTU
Glendale, NV	147.390	+	N7CJX	o	N7CJX
Kanab	146.880	-	WA7VKV	o	
Seegmiller	146.910	-	NR7K	oex	NR7K
St George	145.450	-	W7NFT	o	
St George	146.640	-	W7NFT	oa	
St George	146.700	-	KA7STK	o(ca)	
Utah Hill	146.820	-	NR7K	olx	DARC
WASATCH FRONT					
American Fork	145.250	-	KF7CK	o(ca)	KF7CK
Antelope Island	147.040	+	NU7X	ox	DCARC
Brigham City	145.290	-	KE7FO	ol	MTARC
Byu Campus	147.260	+	W7OHR	o	BYU
Kearns	145.270	-	WB7BCJ	o	+WO7W
Lake Mtn	147.280	+	WB7TSY	ox	ARES
Lake Mtn	147.340	+	WB7TSY	ox	ARES
Lehi	147.220	+	WA7YZR	oa	
Lewis Peak	147.360	+	WA7GIE	oalx	WA7GIE
Murray	146.740	-	WB7V	oa	WB7V
Odgen	146.920	-	N7TOP	ol	
Ogden	145.490	-	W7WQC	oal	ARI
Ogden	146.820	-	KC7UB	ol e-Sun	OARC
Ogden	146.900	-	KC7UB	ola	OARC
Orem	146.780	-	N7NRX	oa	
Parleys	147.380	+	W7EU	o	
Payson	147.020	+	WB7RPF	(ca)	WB7RPF
				107.2	
Powder Mtn	146.680	-	W7WQC	oalx	ARI
Provo	145.230	-	WA7FFM	o ares	ARES
Provo	145.370	-	N7CGH	o	N7CGH
Provo	145.470	-	WA7PKL	oa	UVCC
Provo	146.480	146.480	WA7PKL	o	UVCC
Provo	146.760	-	W7SP	oax	UARC
Salt Lake	145.450	-	K7FY	o	MARA
Salt Lake	146.620	-	W7SP	ox	UARC
Salt Lake	146.700	-	W7EU	ola	W7EU
Salt Lake	146.880	-	KA7GZH	o	UVHFS
Salt Lake	146.940	-	K7JL	ox	UVHFS
Salt Lake	147.120	+	K7JL	oale	K7JL
Salt Lake	147.140	+	WB7RYE	o	

222 144-148 MHz

UTAH-VIRGINIA

<i>Location</i>	<i>Output</i>	<i>Input</i>	<i>Call</i>	<i>Notes</i>	<i>Sponsor</i>
Salt Lake	147.160	+	WA7SNS	oa	
Salt Lake	147.300	+	WA7SYU	oa	
Salt Lake	147.600	147.600		o	UDXA
Snowbird	147.180	+	K7JL	olx	K7JL
WEST					
Dugway	145.350	-	W7DTO	oa	W7DTO
Lookout Pass	146.980	-	KR7H	ola	TCARES
				145.390	
Tooele	145.390	-	WB7UAO	oal	TCARES
				146.980	

VERMONT

BURLINGTON

Burlington	146.610	-	W1KOO	oaz	BrngtnAR
Essex Junction	146.850	-	WA1WLM	ol 10FM	SilJct RC
Essex Junction	146.850	+	WA1WLM	ol +600 Inp	SilJct RC
Mt Mansfield	145.470	-	N1ELL	oex	MT Assoc
Mt Mansfield	146.940	-	W1KOO	o	BrngtnAR
Waterbury	145.150	-	WB1GQR	oelx	RANV

CENTRAL

Killington	146.880	-	W1ABI	ox	NE FM RA
EAST CENTRAL					
Cabot	146.820	-	W1BD	o	CentVtARC
East Montpelier	147.330	+	N1BRT	o	+KA1MNH
Norwich	145.130	-	N1CIV	oae	N1CIV
Tunbridge	146.970	-	K1MOQ	ol 6/10FM	K1MOQ
Williamstown	146.625	-	W1BD	oaez	CentVtARC

NORTH

Jay Peak	146.745	-	WA1HSG	oxWx	BorderARC
----------	---------	---	--------	------	-----------

NORTHWEST

Berkshire	146.895	-	K1VKN	o	K1VKN
St Albans	145.230	-	N1IRO	o	StAlbanRC

SOUTHEAST

Marlboro	147.015	+	N1HWI	te100.0	N1HWI
Mt Ascutney	146.760	-	W1GUA	o(ca) ezWx	CtVlyFMA

SOUTHWEST

Mt Equinox	145.390	-	WA1ZMS	tex100.0	WA1ZMS
------------	---------	---	--------	----------	--------

WEST CENTRAL

Mendon	145.370	-	WA1ZMS	t100.0	WA1ZMS
Middlebury	147.360	+	WA1NRA	oa	WA1NRA
Rutland	147.045	-	WA1ONT	oae	GreenMtWS

VIRGINIA

ALL - TMARC AREAS

All	145.170	-		Rprtr. Test Pair	
Abingdn/Brmly	146.610	-	K4LSP	ol	K4LSP
Abingdon	146.940	-	NM4L	oael	N4AKZ
Accomac	147.255	+	WA4TVS	oez	ESHARC
Altavista	146.655	-	WA4ISI	oezl(ca)	WA4ISI
Alton	147.060	-	WD4LBM	o(ca)	WD4LBM

144-148 MHz 223
VIRGINIA

Location	Output	Input	Call	Notes	Sponsor
Amelia Courth	147.180	+	KB4YKV	o(ca)	KB4YKV
Barren Spring	146.670	-	K4HZS	o	
Beaverdam	145.250	-	N4CZJ	oe(ca)	N4CZJ
Bedfd-Apl Orc	145.230	-	WB4DBB	o	WB4DBB
Bedfd-Apl Orc	145.410	-	WA1ZMS	oet- 100.0	WA1ZMS
Bedford	147.105	+	WB4JBj	o(ca)l	
Blacksburg	146.715	-	AB9I	o	BRUSH MT
Bland	145.350	-	N4AZJ	o(ca)RB	
Bluefield	145.490	-	W8MOP	o(ca)	EAST RIVE
Bristol	146.880	-	WD4CYZ	o	
Charlottesville	145.290	-	KC4YLX	o	
Charlottesville	146.760	-	WA4TFZ	o	ALBEMARLE
Charlottesville	146.895	-	N4RAG	ot-131.8	
Charlottesville	146.925	-	WA4TFZ	o	ALBEMARLE
Chase City	146.910	-	W4AXH	o	SARA
Chesapeake	145.290	-	K4NDH	oz	NAVAL SEC
Lexington	146.610	-	N4GSP	oaez	CHESAPEAK
Lexngtn/Rock	147.300	+	KI4ZR	oae	HAMPTON
Lunenburg Ct	147.240	+	KI4ZR	o	ROCKBRIDG
Lynchburg	146.610	+	AA4OG	o	ROCKBRIDG
Lynchburg	147.015	-	W4WWQ	o	
			AB4M	o(ca)	LARC AB4M

K4ARO	145.390	-	K4ARO		
KC4DY	146.745	-	KC4DY		
W4CA	146.985	-	W4CA		
KB4OWO	147.270	+	KB4OWO		
N4UTN	146.835	-	N4UTN		
W4PDL	146.880	-	W4PDL		
AA4HQ	145.450	-	AA4HQ		

Roanoke/Poor
Roanoke/Poor
Roanoke/Poor
Rustburg/Long
Salem

224 144-148 MHz
VIRGINIA

<i>Location</i>	<i>Output</i>	<i>Input</i>	<i>Call</i>	<i>Notes</i>	<i>Sponsor</i>
Lynchburg	147.195	+	WA4RTS	o	LYNCHBURG
Lynchburg	147.375	+	KB4ILD	o(ca)	
Marion	145.270	-	KC4SKE	ot-103.5	KC4SKE
Marion	146.640	-	N4QLF	oa	SMYTH CO
Martinsville	147.285	+	AA4QT	o(ca)	
Mountain Lake	146.865	+	WZ8E	o(ca)l	NELSON
Mtlake/Bald	146.910	-	K4TUE	o(ca)	K4TUE
Newport News	145.230	-	W4MT	oe	PENINSULA
Newport News	145.490	-	WA4OHX	oaezt-6	Tele Pion
Newport News	147.165	+	WB4CTF	o(ca)lRB	NEWPORT
Norfolk	145.170	-	WA4ZUA	oz(ca) RB	CLF ARC
Norfolk	145.330	-	NS3F	o	NS3F
Norfolk	146.700	-	NE4D	oz	OLD DOMIN
Norfolk	147.075	+	KA4HBU	o	KA4HBU
Norton/High K	147.015	-	K4AXO	ol(ca)	K4AXO
Oilville	147.090	+	N4TZE		
Oneida Peak	146.955	-	WZ8E	o(ca)l	NELSON
Pearisburg	147.135	+	N4AZJ	o	GILES ARA
Pennington, GA	146.700	-	N4LQC	o	POWELL VA
Petersburg	147.390	+	K4ARO	o	
Pks Kb/Pulask	147.180	+	KT4Z	o(ca)	NEW RIVER
Portsmouth	146.850	-	W4POX	oaz	PORTSMOUT
Richmond	145.110	-	K4YPE	oa	CENT. VIR
Richmond	145.190	-	WB4FAX	o	
Richmond	145.430	-	W4SQT	o(ca)	METROPOLI
Richmond	146.640	-	WB4QEY	o(ca)	Tele Pion
Richmond	146.880	-	WA4ZBE	o(ca)	RATS
Richmond	146.940	-	W4ZA	o	RICHMOND
Richmond	147.030	-	WA4JST	o	COMMONWEA
Richmond	147.135	+	N4HB	ot	AMATEUR
Roanoke	146.940	-	N4AP	oa	
Roanoke/Peor	145.210	-	WB4OC		

Location	Output	Input	Call	Notes	Sponsor
Winchester	145.350	-	KA3TQD	ol	XTRA104RC
Winchester	146.820	-	W4RKC	o	ShnVlyARC
WASHINGTON					
Sandpoint Baldy, ID	146.780	-	WA7CDG	o	BnrARC
STATEWIDE					
Statewide	145.130	144.630	SNP	t	SNP
Statewide	145.290	-	SNP	t	SNP
BELLEVUE					
Bellevue	145.230	-	W7HIL	ze 127.3	
BEVERLY					
Sentinal Peak	145.410	-	WB7UFM	ol	CBRA
BONNERS FERRY					
Black Mtn	146.960	-	KD7IB	oex	KD7IB
CHELAN					
Chelan Butte	147.100	+	KA7L	o	CBRC
CLARKSTON					
Potter Hill	145.390	-	KA7FAJ	o(ca)r	KA7FAJ
CLE ELUM					
Cle Elum	147.160	+	KB7XQ	oez(ca)	UKCARC
COEUR D'ALENE					
Mica Peak, ID	147.080	+	W7MCD	oeraz	KCDES
COLFAX/PULLMAN					
Kamiak Butte	146.740	-	WB7AUK	olex	KBARA
COLVILLE					
Monumental Mtn	146.620	-	W7RHX	oxer	PARC
COULEE DAM					
Eagle Farms	146.860	-	KA7FOQ	o	KA7FOQ
DAVENPORT					
Davenport	147.040	+	N7KRC	o	LcoRG
ELLENSBURG					
Ellensburg	146.720	-	WG7A	o	WG7A
EPHRATA					
Breezly Hill	145.310	-	K7FR	oa	CBRA
GOLDENDALE					
Juniper Point	147.200	+	WA7HSJ	oel	NWRA
GRANGEVILLE					
High Camp, ID	146.680	-	WA7TRO	ol	WA7TRO
GRAYS HARBOR					
Cosmopolis	147.160	+	KB7CPL	oaze	Twn Har RG
Saddle Mtn	146.900	-	AC7T	oazel	Twn Hbr RG
ISLAND COUNTY					
Highway Island	147.220	+	K7IYN	otae	
COMMUNITY/EAST					
			K7RBT	o(ca)e	
				114.8	

LHRRA
 WA4TSC
 (W)x
 o(ca)
 WA4TSC
 N4TRX
 145.210
 +
 Front Royal

Williamsburg	146.670	-	W4NTG	127.3	WAARC
Williamsburg	146.760	-	KB4ZIN	oaez	WB5LFS
Wytheville	146.775	-	WB3T	oazl	WYTHE ARC
Yorktown	147.345	+	WA4ZBF	o	WA4ZBF
FREDERICKSBURG					
Fort AP Hill	145.170	-	K2BSA	7/93-8/93	BoyScouts
Fort AP Hill	147.345	+	K2BSA	7/93-8/93	BoyScouts
Fredericksbrg	147.015	+	WB4LNT	o	RVRA
Stafford	145.270	-	N4SMP	o(ca)	S.A.R.A.
NORTH CENTRAL					
Culpeper	147.120	+	AA4VI	o	ClpprARA
Harrisonburg	145.130	-	N4YET	o	+WX4C
Harrisonburg	146.895	-	N4RAG	o	N4RAG
Harrisonburg	147.225	+	N4RAG	o	N4RAG
Harrisonburg	147.315	+	N4YET	o	N4YET
New Market	146.625	-	KE4FM	oe	BigMtnRA
Warrenton	145.350	-	KA3TQD	ol	XTRA104RC
Warrenton	147.165	+	NZ4N	o	Fauqur RA
WASHINGTON AREA					
Alexandria	146.655	-	WD4PDP		MVARC
Alexandria	147.315	+	W4HFH	ol	Alex RC
Alexandria	147.315	449.600	W4HFH	ol	Alex RC
Arlington	145.150	-	WB4MJF	ot	WB4MJF
Arlington	145.170	-	KD3DSX	o 67.0	ARPSCI
				(Test Pr.)	
Arlington	145.470	-	WB4MJF	o	R&R RG
Arlington	147.045	+	WA4YVM	oe	WA4YVM
Fairfax	146.790	-	W4LBL	o(ca)elrz	NVFMA
Fairfax	146.790	222.500	W4LBL	o(ca)elrz	NVFMA
Falls Church	145.170	-	KM4DN	o88.5	ChavNVa
				(test Pr)	
Herndon	145.310	-	N4FXP	o(ca)e	Hrndon RG
Manassas	146.970	-	WA4FPM	o(ca)elz- *911	OVHARC
McLean	147.210	+	WD4IWG	o(ca)e	AMRAD
Sterling	146.715	-	WA4TXE	o(ca)e	WA4TXE
Tysons Corner	146.910	-	W4XG	o(ca)	NVFMA
Vienna	146.685	-	K4HTA	oe	VWS
Washington DC	145.110	-	W3EIL	o(ca)eyz	CCARS
Washington DC	145.190	-	W3DOS	o	DOSARC
Washington DC	146.760	-	WA3DZD	olx	MFMA
Washington DC	147.360	+	N3AGB	o	AlxBellRA
Woodbridge	147.240	+	WB4FQR	o(ca)ei	WWI
WINCHESTER					

<i>Location</i>	<i>Output</i>	<i>Input</i>	<i>Call</i>	<i>Notes</i>	<i>Sponsor</i>
KITSAP COUNTY					
Bremerton	145.170	-	KC7FN	oal	MARA
KITSAP COUNTY/SOUTH					
Gig Harbor	145.350	-	W7ZLJ	o(ca)e	W7ZLJ
LEAVENWORTH					
Lake Wenatchee	145.490	-	WA7LZH	o t	BavRpt
LEWISTON/MOSCOW					
Lewiston Hill, ID	146.860	-	W7VJD	oa	LCARC
LIND					
Lind	147.120	+	N7YAQ	olez	N7YAG
MASON COUNTY					
Shelton	146.720	-	W7FHZ	o 103.5	
MEDICAL LAKE					
Booth Hill	145.370	-	KA7ENA	o	KA7ENA
MOSCOW/LEWISTON					
Moscow Mtn, ID	146.820	-	WA7HWD	olx	NW TriST
MULLAN					
Lookout Pass, ID	147.020	+	WB7AUK	ol	KBARA
NEWPORT					
Cook Mtn	147.120	+	WB7OAX	oe	PORC
NORTHWEST WASHINGTON					
Lyman Hill	145.190	-	N7HOL	oer	SRA
Mt Constitution	146.740	-	K7SKW	o(ca)elz 103.5	MBARC
Mt Pilchuck	146.920	-	WB7VYA	r 123.0	SCtyRACES
Racehorse Mtn	145.230	-	W7ISX	103.5	MBARC
OLYMPIA					
Olympia	147.120	+	N7EHP	110.9	
Toledo	145.430	-	NO7S	oe	MStHInsRG
OLYMPIC PENINSULA/NORTH					
North Point	146.660	-	N7QDY	(ca)e 107.2	WCAR
Striped Peak	146.760	-	W7FEL	oe	CCARC
OMAK					
Omak Mtn	145.450	-	WA7ZEV	oxe	OkanRA
OROFINO					
Orofino, ID	145.490	-	N7IIN	o	
Wells Bench, ID	146.760	-	K7NDX	oe	ClrARC
OTHELLO					
Hart Mtn	145.350	-	N7YAQ	oae	N7YAQ
PACIFIC COUNTY					
Illwoco	146.860	-	W7RDR	oa	
Naselle Ridge	145.170	-	KB7PL	oy	
PIERCE COUNTY					
Graham	147.140	+	KL7ELD	o(ca)ez	GRm Hil RG
PORT ANGELES					
Port Angeles	145.130	-	N7FTP		
POST FALLS					
Blossom Mtn, ID	146.980	-	K7ETJ	oe	KARS
Blossom Mtn, ID	147.220	+	N7ESU	oay	N7ESU
PUGET SOUND					
Ch 28/Tacoma	145.210	-	W7GCI	(ca) 141.3	TMR

**228 144-148 MHz
WASHINGTON**

<i>Location</i>	<i>Output</i>	<i>Input</i>	<i>Call</i>	<i>Notes</i>	<i>Sponsor</i>
Cougar Mtn	147.080	+	W7WWI	oaez	SEATAC RA
East Bremerton	145.310	-	KC7FA	oaez	
East Hill	147.240	+	K7SYE	ot(ca)e	AARC
Gold Mtn	147.200	+	K7PP	oael 123.0	
Green Mt/Bremerton	146.880	-	K7PF	oet	SRG
Green Mtn	147.100	+	W7FHZ	e 127.3	
Mount Erie	145.250	-	WA7NAN	oe 127.3	
Rattlesnake Ridge	145.110	-	KC7RO	el 103.5	
Seattle	147.000	-	WA7GRE	o	WW DX Cib
Squak Mtn	146.820	-	K7LED	o 103.5	M & K ARC
Tiger Mt/Issaquah	145.330	-	K7NWS	otazel 179.9	BEARS
PULLMAN					
Pullman	145.470	-	WA7WNJ	oea	WA7WNJ
PUYALLUP					
Electron	145.250	-	WA7NAN	oe 141.3	
RATHDRUMN					
Rathdrum Bald, ID	145.330	-	W7GNU	o	
REPUBLIC					
Klondike Mtn	145.190	-	N7XAY	oar	FCARA
RITZVILLE					
Ritzville	146.720	-	WD7C	o	WD7C
RPTR					
Leavenworth	145.490	-	KU7E	100.0	LK WEN.RPTR
RPTR-SNP					
Everett	145.290	-	WB7VYL		
Kingston	145.290	-	N7DVR		
SAN JUAN COUNTY					
Orcas Island	146.900	-	WA7TWB	ote	
First Hill/Seattle	145.490	-	W7FHZ	le 114.8	
Issaquah	146.820	-	K7LED	op 103.5	M & K ARC
Seattle	145.130	-	W7SRZ	123.0	
Seattle	146.960	-	WD7G	o(ca)z 173.8	PS RG
SEATTLE TACOMA					
Fedral Way	147.040	+	W7YCP	aeo	FWRG
SEATTLE/NORTH					
Lynnwood	146.780	-	K7CHN	o(ca)zael 103.5	SKRG
SKYKOMISH					
Skykomish, WA	145.110	-	KC7RO	el 123.0	
SNOHOMISH COUNTY					
Everett	145.130	-	KA7VEE	(ca)zer 107.2	
Everett	145.290	-	W7AKA	p 103.5	
Everett	147.180	+	KK7M	o(ca)zel 103.5	SnomCtyHC
Everett	145.390	-	W7CSK	oazel	NW ARG
SNOQUALMIE PASS					
Snoqualmie Pass	145.250	-	WA7NAN	oe 103.5	
SOUTH WASHINGTON					
Longview	147.260	+	K7ZVV	o(ca)ze	
Longview	147.300	+	WA7ILC	e 114.8	WR7ADW

<i>Location</i>	<i>Output</i>	<i>Input</i>	<i>Call</i>	<i>Notes</i>	<i>Sponsor</i>
SPOKANE					
Browns Mtn	146.880	-	WB7AVD	oeax	IEVHFRA
Browns Mtn	147.300	+	WC7AAT	oerx	SpCoDES
Farm Bank	147.340	+	WB7AVD	o	IEVHF
Liberty Lake	145.210	144.710	KB9FJ	o	
Lookout Point	147.060	146.660	WA7PQU	o	WA7PQU
Mica Peak	145.110	+	WA7HTL	oex	TriSt
Mica Peak	147.200	+	WA7YCP	ox	WA7YCP
Mica Peak	147.240	+	WA7HWD	oexl	NWTriSt
Mica Peak	147.320	+	WG7B	oy	WG7B
Mica Peak	147.380	+	WB7AUK	oxl	WB7AUK
Mt Spokane	145.430	-	WB7AVD	ox	IEVHF
SPRINGDALE					
Stranger Mtn	147.360	+	WB7AUK	oaxl	WB7AUK
SUNNYSIDE					
Rattlesnake	147.000	+	WA7HSJ	oel	ENWRA
TACOMA					
11th And Grant Twr	146.640	-	W7ZTG	eo	Tac RG
Radio Club House	147.280	+	W7DK	oa	RC T
Spar Pole Hill	147.380	+	W7DK	o	RC T
Tacoma	145.290	-	N7KNQ	tazel 141.3	
Tacoma	145.290	-	WA7NTF	ep 179.9	
THURSTON COUNTY					
Bluemeyer Hill	145.490	-	W7FHZ	e 127.3	
Minot Peak	145.270	-	KL7YM	103.5	
Olympia	145.150	-	W7JEZ	e 103.5	
Olympia	147.360	+	W7JLF	o	OLYMPIA ARS
Tumwater Hill	146.800	-	N7ICG	oa	
TRI-CITIES					
Johnson Butte	146.640	-	W7VPA	ox	TCARC
Rattlesnake	146.760	-	WA7DUH	o	SEWVHF
Rattlesnake	147.180	+	K7OJ	oy	K7OJ
Rattlesnake	147.340	+	WA7DUH	oa	SEWAVHF
WALLA WALLA					
Pike Peak	147.280	+	WB7AUK	oexl	KBARA
WENATCHEE					
Birch Mtn	146.680	-	W7TD	oz(ca)	AC ARC
Mission Ridge	146.900	-	K7OGW	oex	MRRA
Naneum Ridge	147.260	+	WA7PUD	oexl	NRRA
WESTERN WASHINGTON					
Baldi Mtn	146.980	-	N7NKJ	ey	9600 Pkt RG
Baw Faw Peak	147.060	+	K7OKC	oe	BAW FAW RG
Capital Peak	145.470	-	K7CAH	oazel 179.9	CRG
Ch 13/Gold Mtn	146.620	-	W7UWF	o(ca)e 107.2	WWRA
Crystal Mtn	145.490	-	KG7VL	179.9	
Grass Mt/Enumclaw	145.370	-	KA7HAM	o(ca)el	
Rattlesnake Mtn	146.700	-	WA7NAN	e 103.5	
WHATCOM COUNTY					
King Mtn	147.160	+	K7SKW	ol 103.5	MBARG
WHIDBEY ISLAND					
Oak Harbor	146.860	-	KE7C	oaep	

230 144-148 MHz

WASHINGTON-WEST VIRGINIA

Location	Output	Input	Call	Notes	Sponsor
WHITE SWAN					
Fort Simcoe	146.720	-	KA7IJU	oea	KA7IJU
YAKIMA					
Ahtanum Ridge	146.940	-	W7CCY	o	W7CCY
Bethel Ridge	145.170	-	KA7LJQ	oae	YakARES
Bethel Ridge	147.300	+	W7GZN	oerx	YakCoDES
Moxee	146.840	-	W7AQ	oar	YakARC
Quartz Mtn	145.270	-	KA7KAX	oe-sun	YakARC
Yakima Ridge	146.660	-	W7AQ	ozr(ca)	YARC

WEST VIRGINIA

TMARC AREA

Location	Output	Input	Call	Notes	Sponsor
T-MARC Area	145.170	-		Rptr. Test Pair	
#Huntington	145.210	-	WB8FEQ	oe(ca)	WB8FEQ
#Logan	147.110	146.090	WA8ZLR		
Barboursville	441.000	146.460	KB8EHJ	ol	
Beckley/Bolt	145.170	-	N8FRV	oal	ARA NORTH
Beckley/Eoc	145.370	-	KD8VS	oa	BLACK DIA
Beckley/Flat	146.850	-	WA8WDK	ol	BLACK DIA
Beckley/Layla	145.310	-	WF1G	ol	ARA NORTH
Bluefield	145.490	-	W8MOP	o(ca)	EAST RIVE
Bridgeport	147.120	+	WB8DKM	o(ca)t	WB8DKM
Buckhannon	145.130	-	N8FHE	oal	N8FHE
Buckhannon	145.410	-	N8FHE	oa	MOUNTAIN
Buckhannon	146.850	-	WD8L	oe	WD8L
Charleston	145.430	-	WS8L	o(ca)	
Charleston	146.820	-	WB8IFS	oaz	
Clarksburg	146.685	-	N8FMD	ol	N8FMD
Clarksburg	147.210	+	N8FMD	ot-103.5	N8FMD
Craigsville	145.270	-	N8FMD	ol	N8FMD
Elkins	146.775	-	KB8BWZ	o	
Fairmont	145.350	-	W8SP		MARA
Flat Top/Wint	146.625	-	WF1G	oa	ARA NORTH
Franklin	147.345	+	W3RUA	oe	W3RUA
Gassaway	146.610	-	WB8MZI	o	
Glenville	145.290	-	KA8ZXP	oaezIRB	KA8ZXP
Glenville	146.835	-	KB8EUN	o	KA8ZXP
Grafton	147.375	+	WD8LNB	o	WD8LNB
Grantsville	145.450	-	N8LGY	o(ca)z	CALHOUN
Harrisvl/Pens	147.300	+	WB8NSL	o	
Hinton	147.255	+	KB8EQC	oae	BLUESTONE
Horsepen Mtn	147.195	+	NV8H	o(ca)l	NV8H
Huntington	146.760	-	W8VA	oz(ca)l	TARA
Huntington	146.640	-	WB8EZR	ozRB	WPBY-TV
Leon	147.180	+	WD8OHX	oe(ca)	WD8OHX
Lewisburg	146.730	-	WA8AVZ	o(ca)	SOUTHERN
Liberty	145.410	-	W8HYX	o	WV AR
Logan/Sumerco	147.345	+	NU8K	o(ca)l	LOGAN CTY
Logan/Ward Rock	146.970	-	KJ8E	o(ca)l	LOGAN CTY
Marmet	145.150	-	K8HDB	o	K8HDB
Mcmechen	146.910	-	N8FQN	o	TRIPLE ST
Morgantown	145.430	-	K8LG	oal	
Morgantown	146.760	-	W8CUL	oel(ca)	WVU ARC

WEST VIRGINIA-WISCONSIN

Location	Output	Input	Call	Notes	Sponsor
Morgantown	147.075	+	KE8QC	o(ca)zIR	KE8MR
Mt Storm	147.105	+	KA8JTH	o(ca) zIRB	KA8JTH
Mullens/Hrndn	147.030	+	KC8IT	oRB	ARA NORTH
New Martinsville	146.985	-	KF8LL	oae	KF8LL
Oak Hill	146.790	-	W8OQC	oz	PLATEAU
Parkersburg	145.490	-	WV8G	oae	WV8G
Parkersburg	147.255	+	WA8LLM	oae	WOOD RACE
Parkersburg	147.390	+	WA8CRW	oe	PARK
Parsons	145.330	-	KE8QC	oezIRB (ca)t	KE8QC
Parsons	145.370	-	K8VNV	107.2	N8ER
Princeton	147.060	-	KA8PNC	o(ca)	PRINCETON
Princeton	147.225	+	WB8NRK	o	PRINCETON
Princeton/Pip	146.925	-	WD8OGY	oa	
Ravenswood	146.670	-	WD8JNU	o(ca)	JACKSON
Ravenswood	146.700	-	WD8JNU	oRB	JAX CTY
Richwood	145.190	-	WB8YJJ	oe	
Richwood	145.470	-	W8FG	o	W8FG
Salt Rock	145.110	-	WD8MCR	o	
Scott Depot	147.270	+	WC8S	oz(ca)l	WV AR
Sherrard	146.715	-	KD8GL	oz(ca)l	TRIPLE ST
S Charleston	146.880	-	WB8CQV	ol	WB8CQV
Spencer	147.105	+	WT8Z	o	
Spruce Knob	147.285	+	N8HON	ol	MOUNTAIN
St Albans	147.000	-	K8WMX	oe	ST.ALBANS
St Albans	147.150	+	KA8SVR	oezIRB (ca)	UNITED AR
St Albans	147.375	+	K8WMX	oy	ST.ALBANS
St Marys/Bens	147.030	+	WB8ECC	ol	
Terra Alta	147.000	+	KD8ZR	oaz	
Upper Tract	146.655	-	KB8BUC	oe	KB8BUC
Weirton	146.940	-	W8CWO	o(ca)ez	S/W ARC
Welch	145.450	-	WB8SXZ	o	
Weston	145.390	-	WD8EOM	o(ca)	
Weston	147.165	+	WC8K	oeRB	WC8K
Wheeling	145.190	-	WB8JGY	o(ca)l	
Wheeling	146.760	-	W8ZQ	oe	NORTHERN
Williamson	145.330	-	WR8M	oaRB	SAWS
EAST					
Berkeley Spgs	146.745	-	KK3L	oerx	KK3L
Charles Town	146.985	-	N8EIV	o t(PM)	+WD8RWG
Harpers Ferry	145.350	-	KA3TQD	ol	XTRA104RC
Martinsburg	145.150	-	WA8FSE	oe	OpequonRS
Martinsburg	147.255	+	WB8YZV	o	WB8YZV

WISCONSIN**NORTH CENTRAL**

Antigo	145.310	-	KD9HH/R	o	KD9HH
Arlington	147.315	+	N9QIP/R	o	N9QIP
Eagle River	145.390	-	KD9PT/R	o	KD9PT
Fremont	147.015	+	N9AOT/R	oal	W.A.C.O.

**232 144-148 MHz
WISCONSIN**

<i>Location</i>	<i>Output</i>	<i>Input</i>	<i>Call</i>	<i>Notes</i>	<i>Sponsor</i>
Lac D'Flambeau	146.670	-	N9AFN/R	o t	N9AFN
Marshfield	147.180	+	AA9BN/R	oaezl911 444.975	MAARS
Medford	147.150	+	W9QHI/R	oepWx	Taylor
Merrill	145.450	-	KB9DZG/R	o	KB9DZG
Merrill	146.970	-	AA9CB/R	o	AA9CB
Park Falls	147.000	+	WB9WHP/R	o	PRICE RA
Rhinelanders	146.940	-	W9ZZZ/R	oae	RHIN RP
Rosholt	147.255	+	KF9HP/R	proposed	
Shawano	145.350	-	KA9NWY/R	o 114.8	KA9NWY
St Germain	147.315	+	KA9UCE/R	oe	KA9UCE
Stevens Point	146.670	-	WB9QFW/R	oaez	CNT WI RA
Stevens Point	146.985	-	W9NN/R	oe	CNT WI RA
Tomahawk	145.430	-	N9CLE/R	oaez911	TOM RP
Wabeno	145.110	-	KF9DB/R		KF9DB
Waupaca	145.410	-	KE9UT/R	oae	MIDWI ARG
Waupaca	146.835	-	N9BKJ/R	oaelrxWx ARES	N9BKJ
Waupaca	146.925	-	KE9UT/R	oaeWx	MIDWI ARG
Waupaca	147.390	+	WA9FDC/R	o x ares/ races	WP'ACA RC
Wausau	146.640	-	W9SM/R	oe(ca)lx	W.V.R.A.
Wausau	146.820	-	W9BCC/R	o(ca)ezlx	R.M.R.A.
Wausau	147.060	+	W9KRY/R	o(ca)e	KC9NW
Wisconsin Rapids	146.790	-	W9DQA/R	o	MID-ST RA
Wisconsin Rapids	147.330	+	K9PJB/R	o(ca)ez	WI AIR RA
NORTHEAST					
Algoma	146.805	-	WB9RJB/R	ol 107.2	WB9RJB
Appleton	145.150	-	KB9BYP/R	o(ca)ez 107.2	A.R.E.S.
Appleton	145.330	-	WD9FLJ/R	o 107.2	F V VHF
Appleton	146.760	-	K9OQO/R	o	F V VHF A
Appleton	147.195	+	KB9BYQ/R	o	BARB
Clarks Mills	145.370	-	KA9YGO/R	o	KA9YGO
Fond Du Lac	147.090	+	WD9ESH/R	o	FOND ARC
Green Bay	147.120	+	K9GB/R	oaezx	G B M&K
Green Bay	147.270	+	KE9PW/R	o 107.2 31u/32d	NE WRL
Green Bay	147.360	+	K9EAM/R	oaez	GB M&C
Manitowoc	145.190	-	WB9MFB/R	ox 107.2	WB9MFB
Manitowoc	147.030	+	N9GHE/R	oaz911* 107.2	N9GHE
New Holstein	147.300	+	K9LGU/R	oaez	C.A.R.E.S
New London	146.625	-	WB9ICH/R	o	WB9ICH
Oshkosh	147.345	+	WB9ZHN/R	o 107.2	SOLAR
Plymouth	147.060	+	NF9R/R	o	SHEB ARC
Sheboygan	145.110	-	KR9S/R	o	SHEB DX
Sister Bay	147.180	+	W9QBJ/R	oe	WA9PFQ
Sturgeon Bay	146.730	-	WB9YUY/R	ore 107.2	WB9YUY
Sturgeon Bay	147.210	+	W9AIQ/R	o(ca)ez	DOOR E G
NORTHWEST					
Baldwin	145.130	-	W9AVX/R	o	ST.CR CO
Baldwin	146.685	-	WB0OND/R	ole	SARCASM

Location	Output	Input	Call	Notes	Sponsor
Baldwin	147.330	+	WD9GWH/R	o 100 hz xmit T	ST.CR RA
Bayfield	146.610	-	W9BCY/R	o	NLAND ARC
Beldenville	147.225	+	WB0WOT/R	o	WB.A.T.S.
Chip'wa Falls	146.880	-	WA9PAM/R	o	WA9PAM
Eau Claire	146.910	-	K9UXP/R	o aex	E C ARC
Eau Claire	147.240	+	KA9ELD/R	o(ca)e	E C ARC
Hayward	147.255	+	N9EGE/R	o(ca)	NVWA
Hertel	147.300	+	WB9RAY/R	oae	B.A.R.S.
Hudson	146.955	-	K0LAV/R	ol 114.8	K0LAV
Menomonie	146.610	-	WB9YMB/R	o	R CDR RA
Menomonie	146.805	-	N9HNI/R	o	N9HNI
Rice Lake	147.030	+	WB9WFG/R	o	BAR ARES
Sheldon	145.470	-	N9LIE/R	o	N9LIE
Solon Springs	145.490	-	K9ASC/R	o	DC RACES
Spooner	147.135	+	KE6WF/R	oez 223.2	TNT
Superior	146.760	-	W9BWK/R	o	T P A RA
Superior	146.820	-	WA9VDW/R	o	T P A RA
Webb Lake	145.190	-	N0EDV/R	o	N0EDV
SOUTH CENTRAL					
Baraboo	146.880	-	K9YXW/R	oex 123.0	C W R A
Beloit	146.670	-	WA9JTX/R	oer	BELOIT AR
Fort Atkinson	145.490	-	W9MQB/R	o	TCARC
Green Lake	146.955	-	KB9WC/R	oe	G FOX ARC
Juneau	146.640	-	W9TCH/R	oaez911 Wx	ROCK R RC
Lodi	147.225	+	K9EYY/R	o(ca)e 114.8	K9EYY
Madison	146.760	-	WB9AER/R	o(ca)ez 123.0	M A R A
Madison	146.940	-	W9FZC/R	o 123.0	C W R A
Madison	147.150	+	WB9AER/R	o(ca)ez 123.0	M A R A
Mauston	146.850	-	N9FVP/R	o	ARC OF CW
Milton	146.715	-	WD9FKW/R	o(ca)	WD9FKW
Mineral Point	146.655	-	NX9V/R	o	ICATS
Monroe	145.110	-	NR9W/R	o	G C ARA
Rubicon	145.350	-	WB9KPG/R	oaez	WB9KPG
SOUTHEAST					
Burlington	146.745	-	WB9CAS/R	oa	
Delafield	146.820	-	W9OOW/R	o(ca)ex 127.3	SEWFARS
Elkhorn	146.865	-	WA9AJW/R	o	W CO ARES
Germantown	147.045	+	WB9EFP/R	o(ca)	WB9EFP
Hubertus	145.250	-	KA9HLP/R	o	A.R.E.S.
Janesville	147.075	+	KB9YC/R	o	KB9YC
Milwaukee	145.130	-	N9EGR/R	oaelzx 141.3	MAARS
Milwaukee	145.170	-	W9FK/R	o	W A RAC
Milwaukee	145.230	-	N9BMH/R	o 141.3	N9BMH
Milwaukee	145.390	-	WB0AFB/R	o 127.3	WB0AFB

234 144-148 MHz

WISCONSIN-WYOMING

Location	Output	Input	Call	Notes	Sponsor
Milwaukee	146.670	-	W9WK/R	o	ARES
Milwaukee	146.790	-	W9HHX/R	oa t	MSEO ARC
Milwaukee	146.850	-	W9KHO/R	o 127.3	MICORS
Milwaukee	146.910	-	WA9JOB/R	oezx 127.3	M.R.C.
Milwaukee	147.000	+	W9PY/R	o 146.2	P.R.C.
Milwaukee	147.105	+	K9IFF/R	c(ca) tt	K9IFF
Milwaukee	147.135	+	NY9T/R	o 141.3	NY9T
Milwaukee	147.165	+	WB9SDD/R	oe 127.3	WB9SDD
Milwaukee	147.210	+	W9ODD/R	o 127.3	M.U. RAMS
New Berlin	147.285	+	W9EBF/R	o 127.3	W9EBF
Pewaukee	147.210	+	WB9AKC/R	o 173.8	WCTC ARC
Point Washington	146.970	-	W9CQO/R	oa3ezx 127.3	ORC
Point Washington	147.330	+	WB9RQR/R	oa 127.3	OZARES
Racine	147.270	+	W9UDU/R	oaezpr	L/S RP
Slinger	146.730	-	W9MQD/R	o 127.3	WA CO RG
Trevor	145.290	-	KA9VZD/R	oae 107.2	STLIN ARC
Waukesha	147.390	+	N9KS/R	o	E.A.R.S.
SOUTHWEST					
Ettrick	146.700	-	WA9HCZ/R	rty 2125 hz mark	WA9HCZ
Hillsboro	145.370	-	WB9SBD/R	o	WB9SBD
Hixton	146.940	-	KC9YE/R	o	T-J RA
La Crosse	146.760	-	K9CUT/R	o	L C R ASC
La Crosse	146.865	-	KE9XQ/R	o	KE9XQ
La Crosse	146.970	-	K0JYB/R	oae	RVRLNDARC
La Crosse	147.090	+	N9ETD/R	o	MVARA
Mt Sterling	147.360	+	W9DMH/R	o	W9DMH
Platteville	145.270	-	WK9M/R	o a e	UWP-ARC
Sparta	147.000	+	KA9YPF/R	o	KA9YPF
Tomah	145.390	-	N9BOE/R	oez911	N9BOE
WYOMING					
BIG HORN BASIN					
Sand Notch	146.670	-	WB7QQA	orx	CRACES
CENTRAL					
Casper Mtn	146.640	-	WB7RDQ	o	WB7RDQ
Casper Mtn	146.940	-	W7VNJ	oaex	CARC
Casper Mtn	147.345	+	K7KMT	oaex	K7KMT
Copper Mtn	147.030	+	KD7BN	olex	FCARS
Limestone	145.290	-	WB7FFK	o 100.0	KD7BN
Limestone	147.000	+	KD7BN	olex	KD7BN
CHEYENNE					
Cheyenne	145.230	-	KA7DXJ	oae 114.8	KA7DXJ
Cheyenne	146.775	-	W7NE	oae	SHY-WY ARC
Cheyenne	147.105	+	WA7H	oar	SHY-WY ARC
DOUGLAS					
Douglas	147.150	+	W7OGT	o	CCARC
Morton Hill	146.910	-	WB7AEM	o	GPARA

**144-148 MHz 235
WYOMING-ALBERTA**

<i>Location</i>	<i>Output</i>	<i>Input</i>	<i>Call</i>	<i>Notes</i>	<i>Sponsor</i>
DUBOIS					
Windy Ridge	146.820	-	KD7BN	olex	KD7BN
EVANSTON					
Evanston	145.330	-	N7EYQ	o	N7EYQ
GILLETTE					
8 Mile Road	147.150	+	W7CM	o	CCARC
Antelope Butte	147.360	+	N7GVV	o	CCARC
Dumphill	146.970	-	W7HNI	oa	CCARC
GREENRIVER					
Greenriver	147.360	+	KA7LWD	o	KA7LWD
JACKSON HOLE					
Snow King	146.910	-	N7NG	oarx	TCORACES
KEMMERER					
Quealey Peak	147.090	+	W7PIF	oar	LCRACES
LARAMIE					
Laramie	146.610	-	K7EY	oae	UARC
LUSK					
Rawhide Mtn	147.330	+	W7IFW	oe	W7IFW
NORTHEAST					
Warren Peak	146.790	-	K0HP	ox	K0HP
NORTHWEST					
Cedar Mtn	146.850	-	W7PT	ox	CMARC
RAWLINS					
9 Mile Hill	147.390	+	KD7BN	olex	HERC
SHERIDAN					
Redgrade Hill	146.820	-	W7GUX	px	SRAL
Sherridan	146.730	-	N7KEO	oa	N7KEO
SOUTH CENTRAL					
Elk Mtn	147.240	+	KS7Q	ox	UARC
Sheep Mtn	146.760	-	WA7YWA	oax	CCARS
SOUTHEAST					
Laramie Peak	146.880	-	WA7SNU	o	GPARA
Sherman Hill	146.820	-	N0ESG	oxl	WARS
Sherman Hill	147.015	+	N7MMC	ox(ca)e	N7MMC
SOUTHWEST					
Aspen Mtn	146.610	-	N7ERH	or	SWRACES
Aspen Mtn	146.940	-	NW7I	ox	SWARC
Cokeville	147.300	+	N7BRQ	oae	WA7ZZY
TORRINGTON					
Torrington	146.730	-	WA7ALI	o	HPARC
Torrington	147.030	+	KT7V	o	KT7V
WEST CENTRAL					
Big Ridge	146.970	-	WB7TJH	o	SVARC
Copper Mtn	147.300	+	N7BMH	ox	N7BMH
Hogs Back	146.880	-	W7VHS	o	W7VHS
ALBERTA					
Warner	146.670	-	VE6BBR	o	VE6BD
Willingdon	146.790	-	VE6RJK	oex	VE6BIK
Wimborne	146.970	-	VE6BT	oelx	VE6CKY
BANFF					
Banff	147.030	-	VE6BNF	o	
Lake Louise	147.330	+	VE6HWY	o-Sun	VE6AFO

236 144-148 MHz
ALBERTA

<i>Location</i>	<i>Output</i>	<i>Input</i>	<i>Call</i>	<i>Notes</i>	<i>Sponsor</i>
CALGARY					
Calgary	145.150	-	VE6PAX	o	VE6KQ
Calgary	146.610	-	VE6OIL	oe	SARA
Calgary	146.640	-	VE6NQ	ex	CARA
Calgary	146.850	-	VE6RYC	oael	CARA
Calgary	146.940	-	VE6RPT		VE6COS
Calgary	147.060	-	VE6AUY	oe	CARA
Calgary	147.090	+	VE6SPR	o	VE6COT
Calgary	147.240	+	VE6GWR	o	VE6GIL
Calgary	147.270	+	VE6TPA	oa	CARA
Calgary	147.390	+	VE6WRT	oae	VE6CPT
Plateau Mtn	147.360	+	VE6RMT	oel	VE6AFO
CENTRAL					
Camrose	146.760	-	VE6WW	o	RCARC
Carbon	146.715	-	VE6RCB	oe	CARA
Clive	145.430	-	VE6GAS	o	VE6TE
DRUMHELLER					
Hanna	146.820	-	VE6HB	ol	THARC
EDMONTON					
Edmonton	146.640	-	VE6QCR	o	QCARC
Edmonton	146.850	-	VE6ETR	oae	VE6BJP
Edmonton	146.940	-	VE6MR	o	VE6MR
Edmonton	147.030	+	VE6JHR		VE6SAN
Edmonton	147.060	-	VE6HM	oa	NARC
Ft Saskatchewan	147.270	+	VE6FSR	o	VE6TCK
Ft Saskatchewan	147.360	+	VE6GNS		VE6TCK
Pigeon Lake	146.880	-	VE6SS	oex	
FT MCMURRAY					
Fort McMurray	145.010	145.010	VE6GEL	o BBS	TARC
Fort McMurray	146.940	-	VE6TAC		
Fort McMurray	147.000	+	VE6TRC	oae	TARC
Fort McMurray	147.060	146.660	VE6MAR		
GRANDE PRAIRIE					
Beaverlodge	146.850	-	VE6XN	o	PCARC
Grande Prairie	146.360	+	VE6LGL	ol link to VE7RMS	
Grande Prairie	146.700	146.700	VE6GBS	oa simplex	VE6GBS
Grande Prairie	147.060	-	VE6OL	ox	
Rycroft	146.970	-	VE6MAR	o	VE6BHH
LETHBRIDGE					
Lethbridge	146.880	-	VE6CAM	oe	VE6CAM
MEDICINE HAT					
Medicine Hat	146.700	-	VE6HHO	o	VE6HHO
Medicine Hat	147.060	-	VE6HAT	oalx	VE6HAT
NORTH					
Athabaska	146.730	-	VE6BOX	oe	VE6BOY
NORTHEAST					
Andrew	146.700	-	VE6JET	oa	VE6BIK
Ashmont	147.180	+	VE6TTL		VE6ARJ
Cold Lake	147.060	-	VE6OC	ol	
Glendon	145.450	-	VE6HOG		VE6XLR
La Corey	147.090	+	VE6RCH	o	VE6BPS

144-148 MHz 237
ALBERTA-BRITISH COLUMBIA

<i>Location</i>	<i>Output</i>	<i>Input</i>	<i>Call</i>	<i>Notes</i>	<i>Sponsor</i>
St Paul	146.670	-	VE6SB	oa	VE6SB
NORTHWEST					
Grande Cache	147.390	+	VE6YGR		
Whitecourt	146.820	-	VE6PP	ox	QCARC
PEACE RIVER					
Peace River	146.820	-	VE6AAF	oa	
RED DEER					
Alix/Bashaw	147.210	+	VE6PAT	oale	VE6ZH
Red Deer	145.330	-	VE6REP	ol	VE6MCD
Red Deer	146.670	-	VE6UK	Future	CARL
Red Deer	147.150	+	VE6QE	oaelx	VE6BGT
Red Deer	147.180	+	VE6RCQ	oa	VE6APO
Rocky Mtn House	146.910	-	VE6VHF	oaelx	CARL
SOUTH					
Claresholm	146.790	-	VE6ROT	oe	PHARTS
High River	147.000	+	VE6CQM	oae	VE6BGL
Milk River	146.760	-	VE6BRC	oal	VE6BRX
SOUTHEAST					
Brooks	147.120	+	VE6EID	ol	VE6CEL
SOUTHWEST					
Livingston Mtn	147.030	+	VE6WRO		VE6AMC
YELLOWHEAD					
Hinton	146.760	-	VE6YAR	oaex	VE6YAC
BRITISH COLUMBIA					
BRIDGE RIVER					
Bridge River	147.300	+	VE7RBR		VE7IF
CASSIAR					
Cassiar	146.940	-	VE7RWT	o	CARC
CENTRAL CARIBOU					
100 Mile House	146.820	-	VE7RKM	o	100MARC
Williams Lake	146.620	-	VE7TMR	o	CAR FMSOC
Williams Lake	146.640	-	VE7RWL	oa	WL ARC
Williams Lake	147.120	+	VE7RWL	o	WL ARC
COQUIHALLA					
Mt Thynne	146.980	-	VE7TYN	ox	KARC
CRANBROOK					
Cranbrook	145.010	145.010	VE7PAC	o link to 223.42	
Cranbrook	146.940	-	VE7CAP	oa	EK ARC
Kmbrly/N S Mtn	145.190	28.600	VE7REK	o	E KT ARC
FRASER CANYON					
Lytton	147.060	+	VE7HGR	o	IPARN
FRASER VALLEY					
Abbotsford	147.240	+	VE7RVA	o	FVAG
Chilliwack	145.310	-	VE7RYY	c Exp	VE7BPE
Chilliwack	147.000	-	VE7ELK	o	FROG
Chilliwack	147.100	+	VE7RCK	o	CHNHARC
Langley	147.380	+	VE7RLY	oe link to 443.375	LARA
Whonnock	144.930	+	VE7HNY	o digi	PARC
GRAND FORKS					
Grand Forks	147.280	+	VE7RGF	o	GF ARC

238 144-148 MHz
BRITISH COLUMBIA

<i>Location</i>	<i>Output</i>	<i>Input</i>	<i>Call</i>	<i>Notes</i>	<i>Sponsor</i>
HOWE SOUND					
Bowen Island	146.720	-	VE7RBI	oe	CBC EARSM
KAMLOOPS					
Clearwater	146.920	-	VE7RWG	o	VE7EIN
Clinton	147.000	-	VE7LIM	o	KARC
Kamloops	146.940	-	VE7RKA	oae	KARC
Kamloops	146.960	-	VE7RLO	ox	KARC
MANNING PARK					
Manning Park	147.060	+	VE7MPR	o x	IPARN
NELSON					
Creston	146.800	-	VE7RCA	o	CRNHARC
Nelson	146.640	-	VE7RCT	o	W KT ARC
Nelson	146.940	-	VE7RDM	o	VE7EDA
Nelson	147.060	-	VE7BTU	o	WK ARC
NORTH CENTRAL					
Fort Fraser	147.030	+	VE7RFF	o	VE7DTK
Houston	147.060	+	VE7RHN	o	BV ARC
Smithers	146.880	-	VE7RBH	o	BV ARC
Smithers	146.940	-	VE7RHD	o	BVRC
Terrace	146.700	-	VE7RCD	o	TK ARC
Terrace	146.850	-	VE7RTK	o	TK ARC
Terrace	146.940	-	VE7RDD	o	TK ARC
Terrace	147.060	-	VE7RDM	o	TK ARC
Vanderhoof	146.800	-	VE7RSM	o	FG ARC
OKANAGAN VALLEY					
Apex Alpine	146.920	-	VE7OKN	oex	PARC
Kelowna	146.620	-	VE7ROC	oa	OCARC
Kelowna	146.820	-	VE7ROK	oa	OC ARC
Penticton	146.840	-	VE7PEN	oa	VE7BEE
Penticton	146.940	-	VE7OKN	oe EXP	PARC
Penticton	147.120	+	VE7RPC	o	PARC
Penticton	147.320	+	VE7REE	o	VE7BEE
Portable	146.720	-	VE7OGO	oa	OCARC
Vernon	146.880	-	VE7RSS	o	NOK ARS
Vernon	146.900	-	VE7RHW	o	VE7RHW
Vernon	147.040	-	VE7RVN	oa	NORAC
PEACE RIVER					
Chetwynd	146.820	-	VE7RBM	lo	VE7EQF
Dawson Creek	146.760	-	VE7RMS	oa	VE7DSG
Dawson Creek	146.940	-	VE7RDC	o	HVCOMMASS
Fort St John	146.880	-	VE7RSJ	o	BCOCARC
Pink Mountain	147.000	-	VE7RPI	lo	BCOCARC
PRINCE GEORGE					
Prince George	146.880	-	VE7RPG	o	RPG ASSOC
Quesnel	147.060	-	VE7RQL	o	QARC
PRINCE RUPERT					
Prince Rupert	146.880	-	VE7RPR	o	PR ARC
Prince Rupert	146.940	-	VE7RKI	o	PRARC
ROGERS PASS					
Revelstoke	146.720	-	VE7REV	ox	VE7EKC
SALMON ARM					
Salmon Arm	146.680	-	VE7RTS	o	VE7EJE
Salmon Arm	146.760	-	VE7RNH	o	ShusARC

BRITISH COLUMBIA-LABRADOR

<i>Location</i>	<i>Output</i>	<i>Input</i>	<i>Call</i>	<i>Notes</i>	<i>Sponsor</i>
Salmon Arm	147.020	-	VE7EKR	o	SASARS
Sicamous	145.150	-	VE7RSA	o	VE7UN
Sorrento	146.640	-	VE7RAM	o	VE7EHL
TRAIL					
Trail	146.840	-	VE7CAQ	o	T&DFMClub
VANCOUVER					
Burnaby	144.750	+	VE7RBY	o	BARC
Burnaby	147.040	+	VE7RCH	o	CHRASS
Maple Ridge	146.800	-	VE7RMR	oae	MRARC
N Vancouver	145.450	-	VE7TOK	oaz	VE7MBG
N Vancouver	146.720	-	VE7RBC	oe	CBC EARS
N Vancouver	146.940	-	VE7RPT	o(ca)t	BCFMCA
N Vancouver	147.020	+	VE7RAG	oe	BCFMCA
N Vancouver	147.260	+	VE7RNS	ox	VE7CHU
N Vancouver	147.300	+	VE7RDX	o	BCDXC
Port Hardy	146.940	-	VE7RNI	o	NIARS
Richmond	147.140	+	VE7RMD	o	RARC
Surrey	147.340	+	VE7RSE	o	SARC
Surrey	147.360	+	VE7RSL	o	SATUC
Vancouver	145.170	-	VE7TEL	o	BCT/Totem
Vancouver	145.210	-	VE7RTY	o	BCTG
Vancouver	145.270	-	VE7UBC	o	UBC ARC
Vancouver	145.490	-	VE7VCH	o(ca)ze	Van CG
Vancouver	147.060	+	VE7FVR	o	IPARN
Vancouver	147.120	+	VE7VAN	o	VAN RA
Whonnock	147.280	+	VE7RFV	o	FVDXC
VANCOUVER ISLAND					
Campbell River	146.960	-	VE7RCR	o	NIARS
Comox	146.780	-	VE7RCV	oa	CVWC
Courtenay	146.910	-	VE7RAP	o	CVWC
Nanaimo	145.430	-	VE7RNB	o	NAARG
Nanaimo	146.640	-	VE7ISC	bcn	VISRRA
Newcastle Isl	146.680	-	VE7RNC	o	NIARC
Parksville	145.470	-	VE7RNA	o	NAARG
Port Alberni	147.150	+	VE7RPA	o	AARC
Port Alberni	147.240	+	VE7RAC	lo	AARC
Saltspring Isl	146.660	-	VE7RMT	lo	VARRA
Saltspring Isl	147.320	+	VE7RSI	o	BCFMCA
Ucluelet	147.000	-	VE7RWC	oe	UARC
VICTORIA					
Victoria	145.410	-	VE7RSR	o	VICNH ARC
Victoria	146.680	-	VE7RVC	lo	NAARG
Victoria	146.840	-	VE7VIC	o(ca)ze	VARRA
WHISTLER					
Whistler	145.170	-	VE7RDP	o	VE7AHM
YELLOWHEAD					
McBride	146.760	-	VE7RMB	o	McBARC
Valemount	147.000	-	VE7YCR	o	YARC
LABRADOR					
LABRADOR CITY					
Labrador City	146.760	-	VO2AD	oa	W Labr RC

240 144-148 MHz

MANITOBA

<i>Location</i>	<i>Output</i>	<i>Input</i>	<i>Call</i>	<i>Notes</i>	<i>Sponsor</i>
MANITOBA					
Milner Ridge	145.210	+	VE4MIL		MANRS
Woodridge	145.290	+	VE4WOD		MANRS
BRANDON					
Brandon	146.730	-	VE4TED	oa	BrandonRC
Brandon	146.940	-	VE4BDN	ox	BrandonRC
Neepawa	147.210	+	VE4NEP	ol	MANRS
DAUPHIN					
Dauphin	146.640	-	VE4DPN	oa	DARC
Dauphin	147.030	-	VE4BMR	ox	MANRS
FLIN FLON					
Flin Flon	146.730	-	VE4NWA	o	FliFlonRC
Flin Flon	146.940	-	VE4FFR	ox	FliFlonRC
INTERLAKE					
Arborg	145.410	-	VE4IAR	o	ILARC
Ashern	146.700	-	VE4SHR	o	VE4KE
Gimli	146.850	-	VE4GIM	ol	MANRS
Gull Lake	145.490	-	VE4GUL	owbl	VE4CV/ACV
Lundar	146.970	-	VE4LDR	ol	VE4GM
Selkirk	146.730	-	VE4SLK	o	SelARC
Selkirk	147.060	+	VE4MBR	ol 3A	VE4SSS
Selkirk	147.090	+	VE4TEU		IntARC
NORTH CENTRAL					
Thompson	146.940	-	VE4TPN	ox	ThmpsnARC
NORTHWEST					
Mafeking	147.270	+	VE4PAS	o	DARC
Swan River	146.940	-	VE4SRR	o	SWANR ARC
SOUTH CENTRAL					
Austin	146.910	-	VE4MTR	o	VE4RE
Bruxelles	146.880	-	VE4HS	olx	SW ARC
Saint Jean	145.270	-	VE4CDN	ol	MANRS
SOUTHEAST					
Falcon Lake	146.640	-	VE4FAL	ol	VE4AS
Hadishville	147.360	+	VE4EMB	olx	MANRS
Pinawa	146.940	-	VE4PIN	ox	AECL
SOUTHWEST					
Killarney	146.850	-	VE4KIL	ox	VE4RO
WEST CENTRAL					
Birtle	147.240	+	VE4BVR	o	BIRTL ARC
Foxwarren	147.060	+	VE4PCL	ol	PCL RS
WINNIPEG					
Birds Hill	146.820	-	VE4INT	ox	ARRC
Elie	147.240	+	VE4RAG	ol 3A	VE4MJ
Starbuck	146.610	-	VE4MAN	olx	MANRS
Winnipeg	145.350	-	VE4WNR	oa	VE4VE
Winnipeg	146.760	-	VE4CNR	o	CNRE
Winnipeg	147.120	+	VE4AGA	ol	VE4KQ
Winnipeg	147.270	-	VE4UMR	o	U of M ARC
Winnipeg	147.300	+	VE4EDU	ol	MANRS
Winnipeg	147.330	+	VE4RRC	o	Red RvrCC
Winnipeg	147.390	+	VE4WPG	ol	MANRS
Winnipeg	147.780	-	VE4WDX	c	WnpgDXCib

NEW BRUNSWICK-NEWFOUNDLAND

<i>Location</i>	<i>Output</i>	<i>Input</i>	<i>Call</i>	<i>Notes</i>	<i>Sponsor</i>
NEW BRUNSWICK					
Allardville	146.610	-	VE1AGX		
Campbellton	147.000	-	VE1CTN		
Stanley	146.910	-	VE1TWO		
BATHURST					
Bathurst	146.940	-	VE1PL	o	N Shr ARC
Bathurst	147.240	+	VE1CRH	o	
Caraquet	146.760	-	VE1BRF	otelz	
Newcastle	147.150	+	VE1NCR	o	VE1BWV
FREDERICTON					
Doaktown	146.910	-	VE1XI	o	IntlRG
Fredericton	146.760	-	VE1PD	o	1RG
Fredericton	146.940	-	VE1RTR	l	VE1ADS
Fredericton	147.120	+	VE1BM	oa	1RG
Perth Andover	147.060	-	VE1KMT	o	1RG
Woodstock	146.970	-	VE1EMT	oa	VE1ACB
MONCTON					
Moncton	146.880	-	VE1RPT	o	VE1NU
Moncton	147.090	+	VE1MTN	o	VE1XW
Moncton	147.270	+	VE1HUB	o	
NORTH					
Campbellton	146.640	-	VE1SMR	o	
NORTHWEST					
Edmunston	146.880	-	VE1EDM	o	
Plaster Rock	147.270	+	VE1PRR	o	VE1BTN
SAINT JOHN					
Saint John	146.820	-	VE1KI	o	StJohnARA
Saint John	147.210	+	VE1SIR	oea	VE1SI
Saint John	147.270	+	VE1EE	oe	LCARC
SOUTHWEST					
Saint Stephen	146.700	-	VE1BI	d	
Saint Stephen	146.850	-	VE1IE	o	StCroixRC
SUSSEX					
Sussex	146.610	-	VE1SMT	o	
NEWFOUNDLAND					
Argentia	146.820	-	VO1ARG	o	
Birchy Lake	147.240	-	VO1BLR	o	
Holyrood	146.960	-	VO1CBR	o	
Marystown	146.620	+	VO1AWR	o	
Marystown	146.850	-	VO1MST	o	VO1EE
Placentia	147.010	+	VO1PFR	o	
Shoal Harbour	147.260	-	VO1SHR	ol	ARCON
Terra Nova	147.300	-	VO1TNP	o	
CORNER BROOK					
Corner Brook	146.940	-	VO1MO	oa	HumbarsRC
GANDER					
Gander	146.580	+	VO1GLR	ol	
Gander	146.880	-	VO1ADE		VO1ADE
Gander	147.480	-	VO1AV	oa	
GRAND FALLS					
Grnd Fls/Wndsr	146.760	-	VO1JY	oa	ExpltsARC
Grnd Fls/Wndsr	147.360	-	VO1JY	o	

242 144-148 MHz

NEWFOUNDLAND-NOVA SCOTIA

<i>Location</i>	<i>Output</i>	<i>Input</i>	<i>Call</i>	<i>Notes</i>	<i>Sponsor</i>
ST JOHNS					
St John's	146.940	-	VO1GT	oal	SONRA
St John's	147.060	-	VO1EN	oal	SONRA
St John's	147.360	-	VO1BT	o	SONRA
NORTHWEST TERRITORIES					
FT PROVIDENCE					
Ft Providence	145.190	-	VE8RPO	ol	YARS
FT SMITH					
Fort Smith	145.170	-	VE8RDP	o	YARS
Hay River	145.210	-	VE8HR	oal	VE8CM
RAE-EDZO					
Rae-Edzo	145.150	-	VE8RAE	ol	YARS
YELLOWKNIFE					
Yellowknife	145.010	14.111	VE8NWT	VHF/HF/ Gway14.111	VE8DP
Yellowknife	146.940	-	VE8YK	oael	VE8DP
Yellowknife	147.000	-	VE8NWT	oel	VE8DP
Yellowknife	147.180	+	VE8RPT	oel	VE8DP
NOVA SCOTIA					
Big Harbour	147.120	+	VE1VBH		
Digby	146.820	-	VE1AAP	a	
Halifax	146.685	-	VE1DXI	al	
HFX Airport	146.970	-	VE1EPA	L1	
Sydney	147.240	+	VE1AUU	a L2	
ANTIGONISH					
Antigonish	146.820	-	VE1RTI	o	RdIslesRC
CAPE BRETON ISLAND					
Big Harbour	147.120	+	VE1BVH	oa	VE1BNH
Boisdale	146.880	-	VE1HAM	ol	CBRG
Kiltarity	146.730	-	VE1KIL	l	
Sydney	146.610	-	VE1CBI	oal	
Sydney	146.610	-	VE1CR	olx	SydneyARC
Sydney	146.940	-	VE1SYD	oa	SydneyARC
HALIFAX					
Bedford	146.850	-	VE1NZ	ol	VE1AGU
Dartmouth	147.150	+	VE1DAR	oa	DARC
Gore	146.640	-	VE1OM	o	Gore RA
Halifax	146.940	-	VE1CBC	o	CBC ARC
Halifax	147.270	+	VE1MAR	oa	HDARC
Hammonds	146.685	-	VE1DXI		
HFX Airport	146.970	-	VE1CDN	l	VE1YZ
Musquodoboit	147.030	+	VE1MHR	d	
NEW GLASGOW					
New Glasgow	146.760	-	VE1HR	oe	PCARC
NORTHWEST					
Springhill	147.000	-	VE1SPR	oal	VE1AIC
OTHER AREAS					
Bakers Stlmnt	147.090	+	VE1NIN	o	
SACKVILLE					
Sackville	146.820	-	VE1EXP	o	CNR ARC

144-148 MHz 243
NOVA SCOTIA-ONTARIO

<i>Location</i>	<i>Output</i>	<i>Input</i>	<i>Call</i>	<i>Notes</i>	<i>Sponsor</i>
SOUTHWEST					
Blockhouse	147.240	+	VE1LCA	o	
Blomidon	147.180	+	VE1AEH	o	NSVHFA
Granite Village	147.360	+	VE1QW	d	QCARC
Greenwood	147.240	+	VE1WN	oa	Grnwd ARC
Liverpool	147.300	+	VE1VO	oap	
Shelburne	146.610	-	VE1SCR	o	
Victoria Beach	146.790	-	VE1AAR	oa	VE1UC
Yarmouth	146.730	-	VE1YAR	o	YARC
TRURO					
Truro	146.910	-	VE1ZG	oe	Truro ARC
Truro	147.210	+	VE1TRO	oe	Truro ARC
WEST					
Bridgetown	147.060	-	VE1BO	e	
ONTARIO					
ALL WNYSORC AREAS					
	145.250	-	SNPF	SNP	
	147.390	+	SNPF	SNP	
MANITOULIN					
Little Current	147.270	+	VE3RMI	oa	MARC
Mindemoya	146.670	-	VE3LTR	o	
NORTHWESTERN ONTARIO					
Atikokan	147.120	+	VE3RIB	o	VE3JAR
Dryden	147.240	+	VE3DRY	o	VE3MOR
Fort Francis	146.820	-	VE3RLC	o	VE3JHH
Geraldton	147.300	+	VE3GLD	o	VE3KRX
Kenora	147.030	-	VE3LWR	o	VE3EFY
Longlac	147.060	-	VE3LLT	o	VE3FQH
Sioux Narrows	146.940	-	VE3RSM	o	VE3JJA
Thunder Bay	146.820	-	VE3TBR	o	VE3HTM
Thunder Bay	147.060	-	VE3YQT	o	VE3HTM
Thunder Bay	147.270	+	VE3RUM	o	VE3CX
Wawa	146.940	-	VE3WAW	o	VE3IHC
ONTARIO - EAST					
Almonte	147.270	+	VE3AAT	oa	VE3AAT
Christie Lake	146.640	-	VE3RED	oa	VE3ICF
Kemptville	145.450	-	VE3RIX	o	MARC
Marmora	145.410	-	VE3TZW	o	MRC
Moose Creek	145.370	-	VE3OJE	o	EOVHFRG
Smiths Falls	147.210	+	VE3RLR	oa	SFARC
ONTARIO - OTTAWA VALLEY					
Barrys Bay	146.970	-	VE3RKA	oal	VE3TAG
Foymount	147.330	+	VE3UCR	ol	RCARC
Pembroke	146.760	-	VE3NRR	oal	RCARC
Port Alexander	146.790	-	VE3WBQ	oa	VE3GQW
Renfrew	146.910	-	VE3ZRR	oalx	ZRRRG
Renfrew	147.060	-	VE3STP	oa	
ONTARIO - SEAWAY VALLEY					
Belleville	146.835	-	VE3MHZ	oa	VE3APF
Belleville	146.985	-	VE3KBR	ox	PARC
Brockville	146.820	-	VE3BAT	oa	VE3IWJ
Cornwall	147.180	+	VE3SVC	oa	SVARC

244 144-148 MHz

ONTARIO

<i>Location</i>	<i>Output</i>	<i>Input</i>	<i>Call</i>	<i>Notes</i>	<i>Sponsor</i>
Iroquois	145.290	-	VE3IRO	oa	IARG
Kingston	146.790	-	VE3KNR	oa	KNR GRP
Kingston	146.940	-	VE3KER	o	
Morrisburg	146.760	-	VE3SVR	o	VE3BOQ
Picton	145.370	-	VE3RAA	oal	VE3RAARA
Picton	146.730	-	VE3TJU	oal	PERC
CENTRAL 156.7 Hz					
Barrie	147.000	+	VE3RAG	oea	
Bracebridge	146.880	-	VE3MRT	o	
Britt	147.030	-	VE3RSR	oe	
Collingwood	146.790	-	VE3MTR	oL1	
Dwight	146.820	-	VE3MUS	o(ca)L2	
Edgar	145.190	-	VE3TTB	oL1	
Edgar	146.850	-	VE3LSR	ez	
Edgar	147.315	+	VE3LSR	ezDVR	
Midland	146.760	-	VE3SGB	o	
Midland	146.910	-	VE3UGB	oL1	
Orillia	147.210	+	VE3ORR	o	
Oshawa	147.120	+	VE3OSH	oe	
Owen Sound	146.730	-	VE3RBT	o	
Owen Sound	146.940	-	VE3OSR	o	
Parry Sound	145.490	-	VE3RPL	oL1	
Pefferlaw	147.285	+	VE3PTX	o	
Penetang	147.150	+	VE3PEN	o	
Penetang	147.180	+	VE3MGB	o	
Shelburne	146.685	-	VE3ZAP	oL1	
Tobermory	146.730	-	VE3ROT	o	
CENTRAL EAST 162.2 Hz					
Apsley	146.970	-	VE3OCC	o	
Cambellford	145.390	-	VE3KFR	o	
Colborne	147.165	+	VE3RTY	oDSL	
Essonville	147.240	+	VE3TBF	oL2	
Ingoldsby	147.105	+	VE3TWF	o	
Peterborough	146.625	-	VE3PBO	o(ca)e L1L2	
Rice Lake	145.150	-	VE3RTR	oL1	
CENTRAL WEST 97.4 Hz					
Kincardine	146.610	-	VE3TIV	o	
Owen Sound	146.895	-	VE3TTV	o	
Port Elgin	146.820	-	VE3PER	oae	
Proton Station	146.640	-	VE3RAN	oe	
METRO TORONTO 103.5 Hz					
Aurora	145.470	-	VE3ULR	oL1	
Ballantrae	146.835	-	VE3ZJC		
Brampton	146.880	-	VE3PRC	o(ca)	
King City	145.350	-	VE3WHO	o	
King City	147.225	+	VE3YRC	oDS	
Mississauga	145.430	-	VE3RCX	o	
Mississauga	147.255	+	VE3BDJ	EXP	
Myrtle Station	147.375	+	VE3SPA	o	
Scarborough	146.745	-	VE3RTC	o(ca)L:443.825	
Stouffville	147.270	+	VE3TNC	o	
Stouffville	147.330	+	VE3TDX	oDXinfo	
Toronto	145.110	-	VE3WOO	o	

144-148 MHz 245
ONTARIO

Location	Output	Input	Call	Notes	Sponsor
Toronto	145.130	-	VE3TRO	o	
Toronto	145.230	-	VE3XUU	o	
Toronto	145.370	-	VE3GER	oL1	
Toronto	145.410	-	VE3TWR	o(ca)ez L2	
Toronto	145.410	449.400	VE3TWR	o(ca)ez L2	
Toronto	145.450	-	VE3PSR	c	
Toronto	146.700	-	VE3TTY	o	
Toronto	146.940	-	VE3TOR	o	
Toronto	146.985	-	VE3SKY	o	
Toronto	147.180	+	VE3MOT		
Uxbridge	146.670	-	VE3PIC	o	
Uxbridge	147.060	+	VE3RPT	o(ca)e L2z	
NIAGARA 107.2 Hz					
Dunnville	147.075	+	VE3HNR	o(ca)e L:VE3HM	
Fonthill	147.300	+	VE3WCR	o	
Ridgeway	147.165	+	VE3RAC	aez DS L1(UFAT)	
St Catharines	147.240	+	VE3NRS	o(ca)	
Thorold	145.190	-	VE3RAF	oL	
SOUTH 131.8 Hz					
#Waterloo	146.835	-	VE3WWW	o	
Acton	147.030	+	VE3RSS	o	
Baden	146.970	-	VE3KSR	o(ca)z	
Brantford	147.150	+	VE3TCR	o(ca)	
Burlington	146.895	-	VE3RAE	o	
Burlington	147.210	+	VE3RSB	107.2	
Cambridge	146.790	-	VE3SWR	o	
Delhi	147.045	+	VE3WAT	o(ca)	
Grimsby	146.805	-	VE3TVI	o	
Guelph	145.210	-	VE3ZMG	oaz	
Halton Hills	147.135	+	VE3OD	oaez	
Hamilton	145.490	-	VE3DRW	oL1	
Hamilton	146.715	-	VE3NYC	(ca)e	
Hamilton	146.760	-	VE3NCF	oaeL2	
Hamilton	147.105	+	VE3MBR	oa	
Kitchener	146.865	-	VE3RCK	o(ca)z	
New Dundee	145.330	-	VE3RND	eVOX	
Oakville	147.015	+	VE3OAK	oe	
Simcoe	146.925	-	VE3SME	oeL1	
Stoney Creek	147.345	+	VE3PDX	oDXinfo	
Waterloo	147.090	+	VE3WFM	o(ca)	
SOUTHWEST 114.8 Hz					
Dorchester	147.240	+	VE3NDT	o	
Grand Bend	146.760	-	VE3RGB	o	
Hensall	146.910	-	VE3OBC	o	
Ingersoll	147.270	+	VE3OHR	o	
London	145.390	-	VE3MGI	DSaeLDVR	
London	145.450	-	VE3YXU	e(UFAT)(CANWARN)	
London	147.060	+	VE3LON	ae DS DTMF:7661	
London	147.180	+	VE3TTT	oL1	
Lucan	147.000	+	VE3MCR	o	
Mitchell	147.285	+	TBA	o	
St Marys	147.375	+	VE3ZDT	aDS	

**246 144-148 MHz
ONTARIO-QUEBEC**

<i>Location</i>	<i>Output</i>	<i>Input</i>	<i>Call</i>	<i>Notes</i>	<i>Sponsor</i>
St Thomas	147.330	+	VE3STR	o	
Stratford	145.150	-	VE3RFC	(ca)L	
SOUTHWEST 118.8 Hz					
#Kingsville	145.250	-	VE3ZZZ	SNP	
#Kingsville	147.105	+	VE3ZZZ	oaeL	
Chatham	145.190	-	VE3COZ	o(ca)e	
Chatham	147.120	+	VE3KCR	o(ca)ezL DS	
Goderich	147.030	+	VE3GOD	o	
Ipperwash	146.940	-	VE3TCB	oL:VE3NMN	
Leamington	147.300	+	VE3TOM	o	
Sarnia	145.370	-	VE3SAR	(ca)z 123.0	
Wallaceburg	146.985	-	VE3WAL	o	
Windsor	145.390	-	TBA		
Windsor	145.470	-	VE3RRR	o	
Windsor	147.000	+	VE3WIN	o	
Windsor	147.060	+	VE3III	o	
ONTARIO - N.C.A.					
NATIONAL CAPITAL AREA					
Hull, PQ	146.700	-	VE2RAO	alt 123.0	CRAO
Hull, PQ	146.940	-	VE2CRA	ox	OARC
Hull, PQ	147.360	+	VE2KPG	o(ca)	KPGARA
Ottawa, ON	146.610	-	VE3RST	oa	VE3AVH
Ottawa, ON	146.670	-	VE3HPY	ol	VE3RHK
Ottawa, ON	146.790	-	VE3ZCC	o	VE2GBK
Ottawa, ON	147.030	-	VE3TEL	oalxz	PARC
Ottawa, ON	147.150	+	VE3MPC	oalxz	CPCARC
Ottawa, ON	147.300	+	VE3TWO	oel	OVMRC
Ripon, PQ	145.410	-	VE2RBH	lt 123.0	CRAO
PRINCE EDWARD ISLAND					
CHARLOTTETOWN					
Charlottetown	146.670	-	VE1CRA	oael	VE1AIC
Charlottetown	146.940	-	VE1HI	oae	PEIVHFA
O'LEARY					
O'Leary	147.120	+	VE1ATN	oel	VE1BKN
SUMMERSIDE					
Summerside	146.850	-	VE1CFR	oal	VE1EO
QUEBEC					
NOTE: FOR ALL QUEBEC LISTINGS, PACKET RADIO DIGIPEATERS ARE LISTED WITH VOICE REPEATERS					
ABITIBI					
Amos	146.880	-	VE2RQS	oa	
Amos	146.940	-	VE2RIC	o	VE2EUX
Lasarre	146.700	-	VE2RSL	o	CRANOQ
Rouyn-Noranda	146.640	-	VE2RNR	o	VE2KRN
Rouyn-Noranda	146.820	-	VE2RON	oa	CRANOQ
Temiscaming	146.730	-	VE2RTE	o	
Val D'Or	146.910	-	VE2RBO	oea	VE2MLS
BAS FLEUVE/GASPESI					
Carleton	146.820	-	VE2RIN	o	CRABDC
Gaspe	145.010	145.010	VE2RDF	on	VE2EPY
Gaspe	146.895	-	VE2RLE	oe	VE2EPY

<i>Location</i>	<i>Output</i>	<i>Input</i>	<i>Call</i>	<i>Notes</i>	<i>Sponsor</i>
Grand-Anse	147.000	-	VE2RLT	o rtq65	
Grande-Rivier	146.730	-	VE2RBM	o(ca)e	VE2FXG
La Richardier	146.790	-	VE2ROO	oa	CRASL
Maria	146.910	-	VE2RXL	o	VE2KF
Matane	147.120	+	VE2RAS	oea	VE2DVB
Mont-Joli	146.730	-	VE2RAC	oae	VE2DLE
Mont-Joli	147.180	+	VE2RMJ	oa	VE2DLE
Mt-Comi	145.010	145.010	VE2RLM	ok	VE2DLC
Mt-St-Joseph	147.060	-	VE2RXT	o e rtq29	CRAG
Murdochville	145.010	145.010	VE2RDN	on	VE2EPY
Perce	146.790	-	VE2RLC	o e rtq29	CRAG
Pic-Champlain	145.010	145.010	VE2RPS	oen	VE2ABK
Rimouski	146.850	-	VE2ROE	o	CRASL
Rimouski	146.940	-	VE2CSL	oea	CRASL
Rimouski	147.240	+	VE2RXA	o	
Rimouski	147.330	+	VE2RXB	o	
Riviere-Loup	147.150	+	VE2RAY	oa	VE2EOT
St-Elleuthere	145.010	145.010	VE2NY	oen	VE2TC
St-Elleuthere	147.225	+	VE2NY	o e rtq69	VE2TC
St-Fabien	146.610	-	VE2RWM	o e rtq39	CRASL
St-Gabriel	146.700	-	VE2RAK	o	VE2GEU
St-Honore	147.180	+	VE2RKT	oa	VE2SAM
St-Onesime Kam	147.210	+	VE2RAF	oea	VE2BVC
St-Pascal Kam	145.190	-	VE2RQA	oe	VE2PAC
Ste-Luce /Mer	145.010	145.010	VE2RCG	om usr	VE2ABK
Val D'Irene	145.010	145.010	VE2RKH	od	VE2MDJ
Val-Brilland	147.360	+	VE2ROL	o	VE2FZR
Val-Irene	146.760	-	VE2RKH	o	CRASL
COTE NORD					
Baie-Comeau	146.970	-	VE2RMH	o	VE2VD
Baie-Comeau	147.300	+	VE2RBC	oea rtq99	VE2FAJ
Forestville	146.700	-	VE2RLI	oa	VE2VD
Forestville	146.910	-	VE2RFG	oa	VE2VD
Gagnon	146.940	-	VE2RGA	o	
La Grande 2	147.000	-	VE2RNQ	o	VE2DM
Radisson	147.000	-	VE2LHQ	o	VE2DM
Sept-Iles	146.790	-	VE2RRU	oe rtq49	VE2XY
Sept-Iles	146.940	-	VE2RSI	oa	VE2XY
ESTRIE					
Ascot Corner	145.010	145.010	VE2PAK	oem fwd	VE2BLY
Ascot Corner	145.510	145.510	VE2PAK	o m usr	VE2BLY
Black Lake	145.130	-	VE2RVA	o 110.9	VE2PEP
Coaticook	147.360	+	VE2RDM	o	VE2DPD
Lac Megantic	147.105	+	VE2RJC	oa t	VE2TIC
Mt-Megantic	145.050	145.050	VE2RFX	on	CRAS
Mt-Megantic	147.330	+	VE2RFX	o e rtq35	CRAS
Mt-Orford	145.190	-	VE2TA	o rtq25	CRAS
Sherbrooke	145.010	145.010	VE2RKL	ond	CRAS
Sherbrooke	145.330	-	VE2RZA	o	VE2ZAC
Sherbrooke	145.510	145.510	VE2RKL	od	VE2EKL
Sherbrooke	146.970	-	VE2RSH	oea	CRAS
Sherbrooke	147.060	+	VE2RSS	o	VE2DME
Stratford	145.410	-	VE2REE	oa	VE2LA

248 144-148 MHz

QUEBEC

<i>Location</i>	<i>Output</i>	<i>Input</i>	<i>Call</i>	<i>Notes</i>	<i>Sponsor</i>
Valcourt	145.010	145.010	VE2RKY	on	VE2EKL
Windsor	145.230	-	VE2RGX	o	VE2LGX
MAURICIE					
Arthabaska	145.170	-	VE2RCL	o	VE2FDK
Arthabaska	147.140	+	VE2RBF	oa	VE2FQS
Cap-Madeleine	147.855	-	VE2RDG	o	VE2EAK
Drummondville	146.625	-	VE2RDL	o	
Drummondville	147.090	+	VE2RDV	oa	
Grand-Mere	146.910	-	VE2RGM	oea	VE2GM
La Tuque	146.790	-	VE2RTL	o rtq65	
Lac La Tortue	145.150	-	VE2RBR	o	VE2GM
Mont-Carmel	146.670	-	VE2RTR	oea	VE2DML
St-Etien.Gres	147.190	+	VE2RZX	oea	VE2FJZ
St-Tite	147.345	+	VE2RHM	o e	VE2MRJ
Trois-Riviere	145.070	145.070	VE2TRP	o m usr	VE2GRV
Trois-Riviere	146.385	+	VE2ROX	oel	VE2EX
Trois-Riviere	147.060	-	VE2CTR	o	
Trois-Riviere	147.510	147.510	VE2TRP	o m fwd	VE2GRV
Trois-Riviere	441.975	441.975	VE2TRP	o m fwd	VE2GRV
MONTREAL					
#Mt-Tremblant	146.720	-	VE2RMT	o rtq37	VE2AIK
#St-Damien	145.290	-	VE2RGC	o(ca)	VE2BMZ
#St-Joseph Lac	145.130	-	VE2RST	o	VE2ARJ
Beloil	147.165	+	VE2RGB	o(ca)	VE2GAB
Blainville	145.450	-	VE2RMR	oa	VE2DJE
Bromont	146.880	-	VE2RMK	o 94.8	VE2KYP
Covey Hill	146.685	-	VE2REX	o	VE2FW
Covey Hill	147.210	+	VE2RBV	o	
Farhnam	147.390	+	VE2RFM	oea	VE2EVR
Granby	146.670	-	VE2RJB	oes(ca)	VE2JB
Granby	146.790	-	VE2RVM	o(ca)	VE2TVM
Granby	147.180	+	VE2RTA	o(ca)	VE2EKY
Greenfield Pk	145.390	-	VE2RSM	oe(ca)	VE2GGN
Joliette	145.010	145.010	VE2RMS	on	VE2SE
Joliette	145.010	145.010	VE2CLJ	o m fwd	CRAL
Joliette	145.790	145.790	VE2CLJ	o m usr	CRAL
Joliette	147.030	-	VE2RMA	oe(ca) in#2 147.630	VE2IU
Joliette	147.300	+	VE2RLJ	oe(ca)	
Laval	144.930	144.930	VE2CRL	o m usr	VE2DJE
Laval	147.075	+	VE2RVL	o	VE2JGA
Mcmasterville	145.310	-	VE2RAW	oe(ca)	VE2AW
Mercier	144.990	144.990	VE2CEV	om	VE2BCM
Mercier	145.530	145.530	VE2CEV	om	
Montreal	144.970	144.970	VE2UMS	o m usr	UMS
Montreal	145.010	145.010	VE2FKB	o m fwd	VE2FKB
Montreal	145.010	145.010	VE2RKO	od	
Montreal	145.030	145.030	VE2WLS	om	VE2GDZ
Montreal	145.030	145.030	VE2FKB	o m usr	VE2FKB
Montreal	145.030	145.030	VE2RHH	on	MTL220ARC
Montreal	145.050	145.050	VE2AQC	om	RAQI
Montreal	145.350	-	VE2REM	oe(ca)	UMS

<i>Location</i>	<i>Output</i>	<i>Input</i>	<i>Call</i>	<i>Notes</i>	<i>Sponsor</i>
Montreal	145.530	145.530	VE2CPT	o m usr	VE2BTZ
Montreal	146.760	-	VE2RMP	o	
Montreal	146.820	-	VE2RHQ	o	VE2WM
Montreal	146.850	-	VE2RVS	o	
Montreal	146.910	-	VE2CWI	o	WIARC
Montreal	147.060	-	VE2BG	o	
Montreal	147.120	+	VE2MRC	o(ca)	VE2ESU
Montreal	147.165	+	VE2CVA	o	CUAR
Montreal	147.270	+	VE2RED	o	VE2ATW
Montreal	147.375	+	VE2RBI	o	
Montreal	147.795	-	VE2CCM	oe SNP	VE2DJE
Mt-Rougemont	145.570	145.570	VE2ROU	o d	
Mt-Tremblant	145.590	145.590	VE2RMT	o n	VE2DJE
Pine Noll	146.805	-	VE2RWC	o	CR CARIL.
Rigaud	145.010	145.010	VE2RM	oen	VE2RM INC
Rigaud	147.000	-	VE2RM	oea	VE2RM INC
Rosemere	145.210	-	VE2RXZ	o	VE2GXZ
Rougemont	146.700	-	VE2RMB	o	UMS
Sorel	145.370	-	VE2RBS	oea	VE2WA
Sorel	146.610	-	VE2RSO	oea	VE2WA
St-Adolphe	146.655	-	VE2RYV	oe(ca)	VE2YLB
St-Cesaire	145.010	145.010	VE2CSC	o m fwd	VE2HR
St-Cesaire	145.090	145.090	VE2CSC	o m usr	VE2HR
St-Cesaire	145.570	145.570	VE2CSC	o m usr	VE2HR
St-Damien	145.050	145.050	VE2RGC	on	VE2BMZ
St-Eustache	145.050	145.050	VE2MUS	om	VE2PAX
St-Eustache	145.590	145.590	VE2CRL	o m usr	VE2BWG
St-Hyacinthe	146.955	-	VE2RBE	oea	VE2CAM
St-Jean	145.270	-	VE2RKL	oe t	VE2EKL
St-Jean Riche	147.240	+	VE2RVR	oea	VE2EJD
St-Joseph Lac	145.590	145.590	VE2CQL	on	VE2DJE
St-Joseph Lac	147.315	+	VE2CRL	o e rtq27	VE2GDR
Ste-Julie	145.170	-	VE2REQ	oae	VE2ESM
Ste-Martine	147.345	+	VE2REC	o	
Ste-Rose	147.360	+	VE2RMI	oe	VE2EBP
Ste-Therese	145.590	145.590	VE2CLG	on	
QUEBEC					
Anc Lorette	147.075	+	VE2RID	o 100.0	VE2OSQ
Baie-St-Paul	146.910	-	VE2RAT	oa	CCR
Belair	146.940	-	VE2OM	o	VE2AP
Charlesbourg	147.180	+	VE2RAA	oaes	VE2BZR
Charlesbourg	147.240	+	VE2RHT	o 100.0	VE2YSU
Donacona	147.210	+	VE2RAP	oa	
Frampton	147.390	+	VE2RMF	o e rtq85	CRAQ
La Malbaie	147.000	-	VE2CTT	oe	CRAC
Lauzon	145.110	-	VE2RYC	o(ca) 100.0	VE2BUY
Les Escoumain	146.670	-	VE2REB	oa	VE2PYB
Montmagny	146.970	-	VE2RAB	oea	VE2AIV
Mt Fournier	147.270	+	VE2RMQ	o	VE2HEJ
Mt Ste-Anne	145.050	145.050	VE2RUP	oen	RAQI
Mt-Apica	147.510	147.510	VE2RCP	o	RSL
Mt-Belair	144.950	144.950	VE2RAJ	on	CRAQ

250 144-148 MHz

QUEBEC

Location	Output	Input	Call	Notes	Sponsor
Mt-Belair	145.010	145.010	VE2RAJ	on	CRAQ
Mt-Belair	145.090	145.090	VE2RPQ	oek	APQ
Mt-Belair	146.790	-	VE2RAX	o	VE2EZZ
Mt-Belair	146.880	-	VE2DB	o	VE2OB
Mt-Belair	147.480	147.480	VE2PSQ	od	
Mt-Carmel	145.430	-	VE2RLB	o	VE2MEL
Mt-Ste-Anne	146.820	-	VE2UX	o e rtq89	CRAQ
Prc Laurentid	147.090	+	VE2RMG	o e rtq89	CRAQ
Quebec	145.010	145.010	VE2GPQ	o m fwd	APQ
Quebec	145.090	145.090	VE2GPQ	o m usr	APQ
Quebec	147.300	+	VE2RCQ	o e da	CRAQ
Quebec	147.430	147.430	VE2GPQ	o m usr	APQ
Quebec	147.615	-	VE2RUK	o SNP	RUA
Quebec	147.855	-	VE2RQL	o	VE2EPT
Riv A Pierre	145.430	-	VE2RLN	oe	VE2FGH
St-Casimir	145.410	-	VE2RPM	o	VE2PMG
St-Flavien	145.310	-	VE2RLO	o	VE2LLA
St-Georges	146.640	-	VE2RSG	oa	CRAB
St-Jean Chrys	144.930	144.930	VE2SJC	o m usr	VE2FNK
St-Jean Chrys	145.010	145.010	VE2SJC	o m fwd	VE2FNK
St-Jean Chrys	147.375	+	VE2RSQ	o e a l	ARES
St-Jean Chrys	147.480	147.480	VE2SJC	o m usr	VE2PNK
St-Joseph Bce	147.030	+	VE2RSJ	oa	VE2BPD
St-Raymond	145.210	-	VE2RUV	oea	VE2CSP
St-Simon Mine	145.010	145.010	VE2RCN	od	VE2BPD
St-Sylvestre	147.045	+	VE2RAV	oe 100.0	VE2GPA
St-Tite Caps	145.470	-	VE2RCB	oea	VE2HH
St-Ubalde	146.850	-	VE2RPW	oe	VE2CSP
Ste-Aurelie	146.865	-	VE2RFB	o(ca)e	CRABEAUCE
Ste-Foy	146.760	-	VE2RVD	o	CRAQ
Ste-Foy	147.120	+	VE2SRC	oa	
Ste-Foy	147.615	-	VE2RAR	o(ca)	VE2SR
Thetford-Mine	146.730	-	VE2CTM	o(ca)	VE2TMA
Thetford Mines	147.165	+	VE2RDT	o	VE2JMO
QUEBEC/OTTAWA VLY					
Brownsburg	146.805	-	VE2RWC	o	VE2RWC
SAGUEN/LAC ST-JEAN					
Alma	145.050	145.050	VE2RCA	on	VE2AYK
Alma	146.670	-	VE2RCA	oeal	VE2AYK
Alma	147.360	+	VE2RCM	o	
Anse St-Jean	147.375	+	VE2RME	oa	VE2AFD
Chambord	146.640	-	VE2RVP	oa	VE2AFD
Chibougamau	147.030	-	VE2RTG	o rtq79	
Chicoutimi	145.010	145.010	VE2SAY	om	VE2DDT
Chicoutimi	145.090	145.090	VE2SAY	o m usr	VE2DDT
Chicoutimi	145.430	-	VE2RMI	o	VE2MDH
Chicoutimi	146.760	-	VE2RGT	c(ca)	VE2AGB
Chicoutimi	146.880	-	VE2RES	o rtq79	
Chicoutimi	147.120	+	VE2RCC	oe	RASL
Dolbeau	146.700	-	VE2RCD	oe	RASL
Jonquiere	145.010	145.010	VE2RJD	on	
Jonquiere	146.820	-	VE2VP	oea	
Jonquiere	147.150	+	VE2RPA	oea	VE2AFD

144-148 MHz 251
QUEBEC-SASKATCHEWAN

<i>Location</i>	<i>Output</i>	<i>Input</i>	<i>Call</i>	<i>Notes</i>	<i>Sponsor</i>
Jonquiere	147.270	+	VE2RVG	oea	VE2AFD
Jonquiere	147.390	+	VE2RLG	oa	VE2SDJ
La Baie	146.730	-	VE2RCE	oal	RASL
Lac Ha Ha	144.970	144.970	VE2RCK	od	CRS
Lac Ha Ha	147.330	+	VE2RCK	o	CRS
Mt-Victor	147.345	+	VE2RTV	oa	VE2AFD
Murdochville	147.060	-	VE2RAE	o	
Prc Laurentid	146.850	-	VE2RAH	o	VE2AFD
Saguenay	147.180	+	VE2RCF	o SNP	CRS
St-Charles	146.940	-	VE2RCR	oel	RASL
St-Felicien	146.610	-	VE2RSF	oa	
St-Fran Sales	145.470	-	VE2RRR	o	VE2CJQ
QUEBEC - N.C.A.					
NATIONAL CAPITAL AREA					
Hull, PQ	146.700	-	VE2RAO	alt 123.0	CRAO
Hull, PQ	146.940	-	VE2CRA	ox	OARC
Hull, PQ	147.360	+	VE2KPG	o(ca)	KPGARA
Ottawa, ON	146.610	-	VE3RST	oa	VE3AVH
Ottawa, ON	146.670	-	VE3HPY	ol	VE3RHK
Ottawa, ON	146.790	-	VE3ZCC	o	VE2GBK
Ottawa, ON	147.030	-	VE3TEL	oalxz	PARC
Ottawa, ON	147.150	+	VE3MPC	oalxz	CPCARC
Ottawa, ON	147.300	+	VE3TWO	oel	OV MRC
Ripon, PQ	145.410	-	VE2RBH	lt 123.0	CRAO
SASKATCHEWAN					
CENTRAL					
Allan Hills	147.330	+	VE5AHR	o	VE5NR
Lost Mountain	146.850	-	VE5AT	dIKA	VE5UJ
Wynyard	146.820	-	VE5HVR	ol	VE5HV
DANA					
Dana	147.210	+	VE5DNA	o	VE5RY
EAST CENTRAL					
Melfort	146.880	-	VE5RPT	d	Mlfrt ARC
St Gregor	146.760	-	VE5NJR	ol	VE5RY
LLOYDMINSTER					
Lloydminster	146.940	-	VE5RI	o	S-A R
MOOSE JAW					
Moose Jaw	146.610	-	VE5VHF	dl	VE5AAY
Moose Jaw	146.940	-	VE5CI	o	PioneerR
NORTH BATTLEFORD					
N Battleford	146.880	-	VE5BRC	a	BtlfrdARC
PRINCE ALBERT					
Anglin Lake	146.760	-	VE5BBI	a	VE5EB
Prince Albert	146.670	-	VE5RPA	l	
Prince Albert	147.060	-	VE5EEE	a	N SK ARC
REGINA					
Regina	146.880	-	VE5WM	a	RARA
Regina	147.120	+	VE5RRG	a	Regina RG
SASKATOON					
Saskatoon	146.640	-	VE5SK	m	VE5AA
Saskatoon	146.970	-	VE5SCA	(ca)	VE5HG
Sonningdale	146.610	-	VE5SON	oe	SkPioneer

252 144-148 MHz

SASKATCHEWAN-ARGENTINA

<i>Location</i>	<i>Output</i>	<i>Input</i>	<i>Call</i>	<i>Notes</i>	<i>Sponsor</i>
SOUTH CENTRAL					
Avonlea	147.060	-	VE5ARG		
Wolseley	146.670	-	VE5WRG	a	VE5FM
SOUTHEAST					
Arcola	146.820	-	VE5MMR	d	MooseMtRC
Estevan	147.180	+	VE5EST	dmgl	VE5HD
Ituna	146.910	-	VE5ABO	mKAI	VE5RF
McLean	146.640	-	VE5REC	o	VE5TH
Moosomin	146.790	-	VE5MRC	m	MARC
Weyburn	146.700	-	VE5WEY	ml	VE5HD
Yorkton	146.880	-	VE5BD	l	VE5RF
SOUTHWEST					
Lucky Lake	146.730	-	VE5XW	o	
Tompkins	146.670	-	VE5TOM	dn	SWARC
SWIFT CURRENT					
Stranraer	147.030	-	VE5UB		
Swift Current	146.790	-	VE5SCR		SW ARC
Swift Current	146.880	-	VE5SCC		SW ARC
YUKON					
HAINES JUNCTION					
Haines Junction	146.760	-	VY1RHJ	oae	
WHITEHORSE					
Carcross	146.820	-	VY1RCC	oe	YARA
Whitehorse	146.880	-	VY1RBW	o(ca)e	YARA
Whitehorse	146.940	-	VY1RPT	oe	YARA
AMERICAN SAMOA					
TUTUILA ISLAND					
Mt Matafao	146.610	-	KH8AC	o	KH8AC
ANTIGUA					
St John's	146.340	+	V21ARS	o	V21AY
ARGENTINA					
BUENOS AIRES					
25 de Mayo	147.375	+	LU3DXB	o(ca)er	
9 de Julio	145.495	-	LU5EYN	o	
9 de Julio	147.345	+	LU4DLL	o	
Antonio de Padua	145.210	-	LU1DMA	o	
Avellaneda	145.345	-	LU7EO	o	
Bahia Blanca	146.700	-	LU7DBL	o	
Bahia Blanca	146.730	-	LU7DBL	o	
Balcarce	146.655	-	LU5EOD	o	
Balcarce	147.300	+	LU6DBI	o	
Bernal	147.315	+	LU2DXE	o	
Burzaco(Adrq)	147.120	+	LU3DY	o	
Campana	145.270	-	LU9EOK	o	
Capital	145.240	-	LU4AA	o	
Capital	146.805	-	LU4BB	o	
Capital	146.670	-	LU1CAZ	o	
Capital	146.880	-	LU4ALM	o	
Capital	146.940	-	LU4AA	o	

254 144-148 MHz

ARGENTINA

<i>Location</i>	<i>Output</i>	<i>Input</i>	<i>Call</i>	<i>Notes</i>	<i>Sponsor</i>
CHACO					
Grl San Martin	147.150	+	LU9GAP	o	
Resistencia	147.090	+	LU4GF	o	
Resistencia	147.390	+	LU2GBN	o	
CHUBUT					
Alto Rio Mayo	146.760	-	LU6WN	o	
Cmd Rivadavia	146.940	-		o	
CORDOBA					
Alta Gracia	145.300	-	LU1HMB	o	
Arroyito	147.225	+	LU9HEA	o	
Calamuchita	145.360	-	LU4HH	o	
Calmayo	145.330	-	LU1HYW	o	
Cordoba	146.940	-	LU4HH	o	
Cordoba	146.970	-	LU4HH	o	
Cosquin	146.700	-	LU7HAE	o	
Leones	145.255	-	LU2HYK	o	
Los Cocos	146.610	-	LU7HAE	o	
Marcos Juarez	147.150	+	LU3HIS	o	
Mogote Norte	147.360	+	LU4HAW	o	
Monte Maiz	145.435	-	LU4HSK	o	
Pampa de Achala	147.060	+	LU2HDX	o	
Pmpa d Achala	147.180	+	LU2HDX	o	
Rio Cuarto	147.300	+	LU1HKL	o	
Rio III	145.390	+	LU3HRB	o	
Rio III	145.465	-	LU8HGL	o	
Rio IV S Cmchn	146.730	-	LU3HAT	o	
San Francisco	146.820	-		o	
Unquillo	146.760	-	LU6HCY	o	
Villa del Carmen	147.030	+	LU3HAT	o	
Villa Maria	147.090	+	LU9HJZ	o	
Vla Carlos Pz	145.420	-	LU4HAW	o	
CORRIENTES					
Bella Vista	146.940	-	LU4LG	o	
Corrientes	147.270	+	LU4LG	o	
Goya	147.210	+	LU2LL	o	
ENTRE RIOS					
Chajari	145.405	-		o	
Crespo	146.655	-	LU5JTF	o	
Gualeguaychu	147.300	+	LU5JTF	o	
Parana	147.240	+	LU2JS	o	
Yapeyu	147.030	+	LU1JDU	o	
JUJUY					
S S de Jujuy	146.610	-	LU4TC	o	
S S de Jujuy	146.880	-	LU4TC	o	
S S de Jujuy	146.970	-	LU4TC	o	
LA PAMPA					
Eduardo Castx	145.330	-	LU1UG	o	
Ing Luiggi	146.685	-	LU1UM	o	
Santa Rosa	145.405	-	LU1UM	o	
Vertiz	147.225	+	LU1UG	o	
LA RIOJA					
La Rioja	147.270	+	LU4SA	o	
Velazco	146.640	-	LU1SF	o	

<i>Location</i>	<i>Output</i>	<i>Input</i>	<i>Call</i>	<i>Notes</i>	<i>Sponsor</i>
Capital	147.060	+	LU5CBA	o	
Caseros	145.375	-	LU4DUY	o	
Caseros	145.420	-	LU4EV	o	
Chacabuco	146.730	-	LU3DI	o	
Chivilcoy	147.285	+	LU7ECK	o	
Col Rosales	147.060	+	LU6DG	o	
Colon	147.045	+	LU8EKG	o	
Dolores	146.775	-	LU3DWS	o	
El Cajon	146.790	-	LU8EKG	o	
Gen Pacheco	147.000	+	LU0ASC	o	
Gral Madariaga	146.865	-	LU6ES	o	
Haedo	146.700	-	LU1DBB	o	
Junin	146.640	-	LU7DCE	o	
La Plata	147.030	+	LU8DZE	o	
Lanus	145.480	-	LU5DXK	o	
Lincoln	146.850	-	LU8ENF	o	
Lisandro Olms	147.360	+	LU3DKW	o	
Lomas d Zamra	147.225	+	LU6DK	o	
Lujan	146.820	-	LU7EIC	o	
Mar de Ajo	146.685	-	LU2DXE	o	
Mar del Plata	147.045	+	LU2DT	o	
Mar del Plata	147.330	+	LU9DP	o	
Monte	147.180	+	LU2DCM	o	
Moron	147.165	+	LU1DBQ	o	
Necochea	146.880	-	LU9EV	o	
Necochea	147.135	+	LU9DFZ	o	
Olavarria	145.225	-	LU3DAW	o	
Olavarria	146.625	-	LU1DSO	o	
Palermo	145.315	-	LU3DIE	o	
Pehuajo	147.150	+	LU8EMH	o	
Pergamino	146.910	-	LU4DTV	o	
Punta Alta	147.240	+	LU6DG	o	
Quilmes	145.390	-	LU6DQ	o	
Quilmes	146.970	-	LU4DQ	o	
Roque Perez	147.240	+	LU3CA	o	
Sa de Ventana	147.105	+	LU1DGC	o	
Saladillo	145.285	-	LU9DZZ	o	
San Andres	145.450	-	LU2DLH	o	
San Nicolas	147.135	+	LU2DHL	o	
San Nicolas	147.210	+	LU6EEC	o	
San Pedro	146.745	-	LU6DHM	o	
Sn Ant d Padua	145.210	-	LU1DMA	o	
Tandil	147.390	+		o	
Tigre	147.195	+	LU4DKL	o	
Victoria	146.610	-	LU1DRC	o	
Villa Ballstr	147.270	+	LU5DVB	o	
Zarate	147.075	+	LU4DXG	o	
CATAMARCA					
Ancasti	147.150	+	LU5RC	o	
Ancasti	147.210	+	LU1NF	o	
Catamarca	147.240	+	LU5RC	o	
Tinogasta	147.120	+	LU2RK	o	

<i>Location</i>	<i>Output</i>	<i>Input</i>	<i>Call</i>	<i>Notes</i>	<i>Sponsor</i>
MENDOZA					
Las Heras	147.330	+	LU1MA	o	
Las Heras	147.390	+	LU1MA	o	
Mendoza	146.760	-	LU1MA	o	
Mendoza	147.090	+	LU7MAY	o	
San Martin	146.910	-	LU8MBV	o	
San Rafael	147.210	+	LU9MAB	o	
Tupungato	147.030	+	LU1MA	o	
MISIONES					
L Grl Sn Mrtn	147.180	+	LU5IF	o	
Leandro N Alm	147.120	+	LU5IAK	o	
Posadas	147.300	+	LU1IG	o	
NEUQUEN					
Neuquen	147.300	+	LU5RYO	o	
Neuquen	147.360	+	LU1YH	o	
S M d Ls Ands	147.240	+	LU9YRN	o	
Villa El Chocon	147.060	+	LU1YDM	o	
RIO NEGRO					
General Roca	147.150	+	LU3VAA	o	
S C d Bariloc	146.940	-	LU7VO	o	
S C d Bariloc	147.030	+	LU1VZ	o	
S C d Bariloc	147.090	+	LU1VZ	o	
SALTA					
Cafayate	145.390	-	LU4OC	o	
El Carril	146.790	-	LU6OAT	o	
Salta	146.700	-	LU1OBI	o	
Salta	146.940	-	LU4OC	o	
Salta	147.075	+	LU4OC	o	
SAN JUAN					
San Juan	146.790	-	LU1PAA	o	
SAN LUIS					
Dto Pringles	146.940	-	LU1QA	o	
San Luis	146.850	-	LU1QA	o	
SANTA FE					
Can de Gomez	146.865	-	LU3FBD	o	
Can de Gomez	147.165	+	LU6FB	o	
Casilda	145.225	-	LU1FFF	o	
El Rcro-Rafl	147.120	+	LU6FE	o	
Rafaela	147.270	+	LU6FE	o	
Reconquista	147.060	+	LU1FFT	o	
Rosario	146.835	-	LU2FKV	o	
Rosario	147.090	+	LU5FEB	o	
Rosario	147.330	+	LU4FM	o	
San Jorge	147.390	+	LU8FFV	o	
Santa Fe	145.480	-	LU1FC	o	
STGO DEL ESTERO					
Stgo d Estero	146.760	-	LU6NH	o	
Stgo d Estero	146.850	-	LU1NF	o	
Stgo d Estero	147.330	+	LU1NH	o	
TERRA DEL FUEGO					
Rio Grande	146.610	-		o	
Rio Grande	146.940	-	LU2XTA	o	

**256 144-148 MHz
ARGENTINA-BRAZIL**

<i>Location</i>	<i>Output</i>	<i>Input</i>	<i>Call</i>	<i>Notes</i>	<i>Sponsor</i>
TUCUMAN					
San Miguel	145.480	-	LU6KAN	o	
Villa Nougues	146.910	-	LU2KAU	o	
Villa Nougues	146.940	-	LU4KC	o	
BAHAMAS					
Nassau	146.940	-	C6AET	o	BASRA
GREAT ABACO ISLAND					
Treasure Cay	145.210	-	C6AFP	o	N4JQQ
BARBADOS					
Bridgetown	145.310	-	8P6AW	ol	8P6AW
Bridgetown	146.910	-	8P6AW	o	8P6AW
BERMUDA					
Devonshire	146.700	-	VP9KA	oy	BermudaRS
Hamilton	146.940	-	VP9AX	oae	BermudaRS
Prospect	146.820	-	VP9DC	oe	BermudaRS
BRAZIL					
ACRE					
Rio Branco	146.940	-	PTB-001	oae	
ALAGOAS					
Cajueiro	146.820	-	PP7-002	oae	
Maceio	146.940	-	PP7-001	oae	
AMAZONAS					
Manaus	146.760	-	PP8-002	oae	
Manaus	146.940	-	PP8-001	oae	
BAHIA					
Camacan	146.760	-	PY6-004	oae	
Guaratinga	146.700	-	PY6-003	oae	
Salvador	144.770	+	PY6-006	oae	
Salvador	146.610	-	PY6-005	oae	
Salvador	146.730	-	PY6-002	oae	
Salvador	146.940	-	PY6-001	oae	
CEARA					
Fortaleza	145.330	-	PT7-010	oae	
Fortaleza	145.390	-	PT7-009	oae	
Fortaleza	146.060	+	PT7-004	oae	
Fortaleza	146.610	-	PT7-006	oae	
Fortaleza	146.730	-	PT7-002	oae	
Fortaleza	146.820	-	PT7-001	oae	
Fortaleza	146.940	-	PT7-003	oae	
Fortaleza	147.150	+	PT7-008	oae	
Fortaleza	147.240	+	PT7-007	oae	
Guaramiranga	146.700	-	PT7-005	oae	
DISTRITO FEDERAL					
Brasilia	146.760	-	PT2-002	oae	
Brasilia	146.940	-	PT2-001	oae	
GOIAS					
Goiania	146.670	-	PP2-001	oae	
MATO GROSSO					
Cuiaba	146.940	-	PY9-001	oae	

<i>Location</i>	<i>Output</i>	<i>Input</i>	<i>Call</i>	<i>Notes</i>	<i>Sponsor</i>
MINAS GERAIS					
BeloHorizonte	146.670	-	PY4-002	oae	
BeloHorizonte	147.750	-	PY4-003	oae	
Caete	146.940	-	PY4-001	oae	
PARA					
Belem	146.760	-	PY8-002	oae	
Belem	146.940	-	PY8-001	oae	
PARAIBA					
CampinaGrande	146.850	-	PR7-001	oae	
PARANA					
Arapongas	147.630	-	PY5-010	o	
Curitiba	146.760	-	PY5-003	oae	
Curitiba	147.000	+	PY5-001	oae	
Curitiba	147.600	-	PY5-002	oae	
Curitiba	147.750	-	PY5-008	o	
Paranagua	146.610	-	PY5-007	o	
San Jose d Ph	146.670	-	PY5-005	o	
Santo Antonio	146.940	-	PY5-006	o	
Terra Rica	146.820	-	PY5-011	o	
Tijucas doSul	146.640	-	PY5-004	o	
PERNAMBUCO					
Recife	146.610	-	PY7-002	o	
Recife	146.760	-	PY7-003	o	
Recife	146.940	-	PY7-001	o	
RIO DE JANEIRO					
Angra ds Reis	146.790	-	PY1-018	o	
Campo Grande	145.450	-	PY1-001	o	
Nova Friburgo	145.210	-	PY1-029	141.3	
Nova Friburgo	147.210	+	PY1-012	o	
Petropolis	145.310	-	PY1-007	o	
Petropolis	147.060	+	PY1-023	o	
Petropolis	147.090	+	PY1-006	o	
Petropolis	147.390	+	PY1-002	o	
Rio Bonito	147.240	+	PY1-011	o	
Rio de Janeiro	146.610	-	PY1-024	o	
Rio de Janeiro	146.640	-	PY1-014	o	
Rio de Janeiro	146.670	-	PY1-003	o	
Rio de Janeiro	146.730	-	PY1-005	o	
Rio de Janeiro	146.760	-	PY1-020	o	
Rio de Janeiro	146.820	-	PY1-019	o	
Rio de Janeiro	146.880	-	PY1-009	o	
Rio de Janeiro	146.910	-	PY1-015	o	
Rio de Janeiro	146.940	-	PY1-004	o	
Rio de Janeiro	147.000	+	PY1-008	o	
Serra Paracmb	147.030	+	PY1-030	141.3	
Teresopolis	145.350	-	PY1-013	o	
RIO GRANDE DO SUL					
Osorio	146.700	-	PY3-003	141.3	
Porto Alegre	146.940	-	PY3-001	141.3	
Porto Alegre	147.120	+	PY3-007	SimplxPtch	
Quarai	146.670	-	PY3-004	141.3	
Sapiranga	146.640	-	PY3-005	141.3	
Sapiranga	146.880	-	PY3-002	141.3	

BRAZIL

<i>Location</i>	<i>Output</i>	<i>Input</i>	<i>Call</i>	<i>Notes</i>	<i>Sponsor</i>
SntaCrz d Sul	145.290	-	PY3-006	141.3	
SANTA CATARINA					
Blumenau	146.820	-	PP5-001	SimplxPtch	
Blumenau	146.970	-	PP5-007	SimplxPtch	
Chapeco	145.450	-	PP5-005	SimplxPtch	
Florianopolis	146.880	-	PP5-004	SimplxPtch	
Herval d Oeste	146.910	-	PP5-008	SimplxPtch	
Itajai	146.730	-	PP5-002	SimplxPtch	
Sao Joaquim	145.490	-	PP5-006	SimplxPtch	
Tubarao	146.760	-	PP5-003	SimplxPtch	
SAO PAULO					
Amparo	146.850	-	PY2-056	SimplxPtch	
Araraquara	146.760	-	PY2-055	SimplxPtch	
Araras	146.880	-	PY2-051	SimplxPtch	
Avare	146.970	-	PY2-061	SimplxPtch	
Bao Vista	147.240	+	PY2-057	SimplxPtch	
Bauru	146.850	-	PY2-062	SimplxPtch	
Birigui	146.700	-	PY2-064	o	
Cabreuva	145.490	-	PY2-034	SimplxPtch	
Cabreuva	146.670	-	PY2-033	SimplxPtch	
Campinas	146.820	-	PY2-036	SimplxPtch	
Campinas	147.390	+	PY2-069	oe	
Cravinhos	146.940	-	PY2-059	SimplxPtch	
Echapora	146.820	-	PY2-063	o	
Itapecerica	146.610	-	PY2-038	SimplxPtch	
Jacarei	145.430	-	PY2-040	SimplxPtch	
Joanopolis	146.790	-	PY2-041	SimplxPtch	
Lihabela	146.850	-	PY2-031	SimplxPtch	
Limeira	147.270	+	PY2-049	SimplxPtch	
Mairipora	145.470	-	PY2-032	SimplxPtch	
Mogi d Cruzes	146.970	-	PY2-039	SimplxPtch	
Pindmhangaba	147.030	+	PY2-044	SimplxPtch	
Piquete	146.700	-	PY2-047	SimplxPtch	
Piquete	147.150	+	PY2-048	SimplxPtch	
Pres Prudente	145.210	-	PY2-068	o	
Pres Prudente	146.610	-	PY2-068	o	
Pres Prudente	146.790	-	PY2-066	o	
Pres Prudente	146.880	-	PY2-065	o	
Ribeirao Preto	146.670	-	PY2-060	SimplxPtch	
Rio Pardo	146.970	-	PY2-058	SimplxPtch	
Santos	147.030	+	PY2-046	SimplxPtch	
Sao Bernardo	145.250	-	PY2-030	SimplxPtch	
Sao Carlos	145.210	-	PY2-054	SimplxPtch	
Sao Carlos	146.640	-	PY2-053	SimplxPtch	
Sao Carlos	146.700	-	PY2-070	oe	
Sao Carlos	146.790	-	PY2-052	SimplxPtch	
Sao Paulo	145.210	-	PY2-004	SimplxPtch	
Sao Paulo	145.230	-	PY2-006	SimplxPtch	
Sao Paulo	145.270	-	PY2-019	SimplxPtch	
Sao Paulo	145.290	-	PY2-020	SimplxPtch	
Sao Paulo	145.310	-	PY2-025	SimplxPtch	
Sao Paulo	145.350	-	PY2-018	SimplxPtch	
Sao Paulo	145.370	-	PY2-026	SimplxPtch	

<i>Location</i>	<i>Output</i>	<i>Input</i>	<i>Call</i>	<i>Notes</i>	<i>Sponsor</i>
Sao Paulo	145.410	-	PY2-010	SimplexPtch	
Sao Paulo	145.450	-	PY2-011	SimplexPtch	
Sao Paulo	146.640	-	PY2-005	SimplexPtch	
Sao Paulo	146.700	-	PY2-003	SimplexPtch	
Sao Paulo	146.730	-	PY2-012	SimplexPtch	
Sao Paulo	146.760	-	PY2-002	SimplexPtch	
Sao Paulo	146.880	-	PY2-007	SimplexPtch	
Sao Paulo	146.940	-	PY2-001	SimplexPtch	
Sao Paulo	147.000	+	PY2-023	SimplexPtch	
Sao Paulo	147.060	+	PY2-027	SimplexPtch	
Sao Paulo	147.120	+	PY2-016	SimplexPtch	
Sao Paulo	147.150	+	PY2-009	SimplexPtch	
Sao Paulo	147.180	+	PY2-014	SimplexPtch	
Sao Paulo	147.210	+	PY2-021	SimplexPtch	
Sao Paulo	147.240	+	PY2-022	SimplexPtch	
Sao Paulo	147.270	+	PY2-024	SimplexPtch	
Sao Paulo	147.300	+	PY2-017	SimplexPtch	
Sao Paulo	147.330	+	PY2-013	SimplexPtch	
Sao Paulo	147.360	+	PY2-015	SimplexPtch	
Sao Pedro	146.730	-	PY2-050	SimplexPtch	
Sao Vicente	145.210	-	PY2-045	SimplexPtch	
Serra Negra	146.910	-	PY2-035	SimplexPtch	
Votorantim	147.030	+	PY2-037	SimplexPtch	
SERGIPE					
Aracaju	146.850	-	PP6-001	oe	
Sao Cristovao	146.790	-	PP6-002	oe	
BRITISH VIRGIN ISLANDS					
AREA BWI					
Tortola	146.730	-	VP2V	ol	
CAYMAN ISLANDS					
GRAND CAYMAN ISLAND					
Frank Sound	146.760	-	ZF1E	o	CARS
NORTHWARD					
Grand Cayman	147.300	+	ZF2AD	oe	CARS
CHILE					
ZONE 1					
Arica	146.790	-	CE3AA 8	El Morro	RCdeChile
Inquique	146.230	-	CE3CRA	Inquique	
Pampa Ossa	146.790	-	CE1DCA	Arica	
ZONE 2					
Huaquelson	145.760	-	CE2OV	Ovaile	
La Polvora	145.450	-	CE2AA	Valparaiso	
Tamaya	145.970	-	CE2CQB	Socos	
ZONE 3					
Curacavi	146.970	-	CE3AA 10	Chicauma	RCdeChile
Graneros	146.640	-	CE3AA 3	Cantillana 1	RCdeChile
Graneros	146.670	-	CE3AA RED	Cantillana 2	RCdeChile
Horcon d Pdra	146.610	-	CE3AER	Craneros	
La Parva	146.910	-	CE3AA 11	La Parva	RCdeChile
Punta Arenas	146.640	-	CE3AA 16	Austral	RCdeChile

**260 144-148 MHz
CHILE-COLOMBIA**

<i>Location</i>	<i>Output</i>	<i>Input</i>	<i>Call</i>	<i>Notes</i>	<i>Sponsor</i>
Punta d Damas	146.820	-	CE3RSC	Santiago	
San Francisco	145.680	-	CE3ASI	Buin	
Santiago	146.700	-	CE3AA 2	EIPlomo1	RCdeChile
Santiago	146.730	-	CE3AA 2	EIPlomo2	RCdeChile
Santiago	147.000	-	CE3AA 1	San Ramon	RCdeChile
Tango Yanky	146.760	-	CE3ASI	Santiago	
Til-Til	146.850	-	CE3AA 5	LaDruida	RCdeChile
ZONE 4					
Chillan	146.760	-	CE3AA 12	Cayumanqui	RCdeChile
Curico	146.880	-	CE4FFA	Curico	
El Cobre	146.790	-	CE4RC	Rancagua	
La Cruz	145.000	-	CE4EA	Talca	
ZONE 6					
El Aique	145.720	-	CE6OS	Osorno	
El Mirador	145.760	-	VE6VD	La Union	
Lastarria	145.000	-	CE6CA	Temuco	
Osorno	146.850	-	CE3AA 15	Osorno	RCdeChile
Pilmahue	146.940	-	CE6CA	Temuco	
Victoria	146.970	-	CE3AA 13	Pailahueque	RCdeChile
ZONE 7					
Castro	146.680	146.280	CE3AA 14	Castro	RCdeChile
Volcan Calbco	145.640	-	CE7LL	Pto Montt	
ZONE 8					
La Serena	145.530	+	CE3AA 17	Totaliillo	RCdeChile
COLOMBIA					
Armenia	145.410	-		o	
Armenia	146.790	-		o	
Armenia	147.120	+		o	
Barranquilla	145.490	-		o	
Barranquilla	147.270	+		o	
Bogota	145.010	145.010		o	
Bogota	145.450	-		o	
Bogota	145.490	-		o	
Bogota	146.520	146.520		o	
Bogota	146.610	-		o	
Bogota	146.700	-		o	
Bogota	146.760	-		o	
Bogota	147.090	+		o	
Bogota	147.210	+		o	
Bogota	147.390	+		o	
Bucaramanga	146.880	-		o	
Bucaramanga	146.970	-		o	
Bucaramanga	147.360	+		o	
Buga	146.730	-		o	
Buga	146.730	+		o	
Cali	145.010	145.010		o	
Cali	145.490	-		o	
Cali	146.760	-		o	
Cali	146.910	-		o	
Cali	146.940	-		o	
Cali	147.090	+		o	

144-148 MHz 261
COLOMBIA-COSTA RICA

<i>Location</i>	<i>Output</i>	<i>Input</i>	<i>Call</i>	<i>Notes</i>	<i>Sponsor</i>
Cali	147.390	+		o	
Cartagena	145.740	-		o	
Cartagena	146.610	-		o	
Cartagena	147.390	+		o	
Cucuta	145.690	-		o	
Cucuta	146.640	-		o	
Cucuta	146.900	-		o	
Cucuta	147.000	+		o	
Cucuta	147.090	+		o	
Ibague	144.610	+		o	
Ibague	146.500	146.500		o	
Ibague	146.640	-		o	
Ibague	147.030	+		o	
La Plata	146.940	-		o	
La Plata	147.090	+		o	
Manizales	145.210	-		o	
Manizales	146.820	-		o	
Manizales	147.000	-		o	
Medellin	144.510	+		o	
Medellin	146.610	-		o	
Medellin	146.730	-		o	
Medellin	147.210	+		o	
Medellin	147.390	+		o	
Neiva	147.390	+		o	
Palmira	147.060	+		o	
Palmira	147.210	+		o	
Pasto	146.790	-		o	
Pasto	147.090	+		o	
Pasto	147.150	+		o	
Pereira	146.640	-		o	
Pereira	147.210	+		o	
Pereira	147.840	-		o	
Popayan	146.700	-		o	
Popayan	146.880	-		o	
San Andres	146.940	-		o	
San Andres	147.390	+		o	
Santa Marta	145.450	-		o	
Tulua	147.300	+		o	
Tunja	145.170	-		o	
Tunja	146.880	-		o	
Tunja	147.120	+		o	
Valledupar	145.140	-		o	
Valledupar	147.090	+		o	
Villavicencio	144.010	144.010		o	
Villavicencio	145.470	-		o	
Villavicencio	147.000	147.000		o	
Villavicencio	147.090	+		o	

COSTA RICA

ALAJUELA

Gallo	147.000	+	T12HP	ox	T12HP
Volcan Poas	146.670	-	T10ARA	ox	T10ARA

262 144-148 MHz

COSTA RICA-ECUADOR

Location	Output	Input	Call	Notes	Sponsor
CARTAGO					
Muerte	145.290	-	TI3RNE	rxol	ARE
Muerte	146.820	-	TI2HP	ox	TI2HP
Muerte	146.940	-	TI0ARA	rxo	TI0ARA
Socolas	147.270	+	TI2RLA	ox	TI2RLA
Volcan Irazu	146.700	-	TI2CAH	y	GDCR
Volcan Irazu	146.730	-	TI0ARA	rxo	TI0ARA
Volcan Irazu	147.150	+	TI0RC	rxo	TI0RC
GUANACASTE					
Azul	146.760	-	TI2HP	ox	TI2HP
PUNTARENAS					
Monteverde	146.880	-	TI0RC	rxo	TI0RC
SAN JOSE					
San Jose	146.040	+	TI2RNE	ro	ARE
San Jose	147.360	+	TI2CF	t	TI2CF

DOMINICAN REPUBLIC**DISTRITO NACIONAL**

Santo Domingo	146.940	-	HI8MFS	o	HI8MFS
Santo Domingo	147.120	+	HI8TJL	o	HI8TL

LA VEGA

El Altar	146.700	-	HI8TJL	o	HI8TL
La Chorreosa	146.730	-	HI8WR	o	HI8WR
La Golondrina	146.850	-	HI3HB	o	HI3HB

PERAVIA

Rodriguez	146.910	-	HI8TJL	o	HI8TL
-----------	---------	---	--------	---	-------

ECUADOR**AZUAY**

Bueran	147.000	+		o	HC5CRC
C D L Virgen	146.670	-		oe	HC5CRC
Cajas	146.610	-		o	HC5CRC
Carchao	146.850	-		oe	HC5CRC
Nudo Portete	146.760	-		oe	HC5CRC
Turi	146.940	-		o	HC5CRC

BOLIVAR

Capadia Bajo	146.820	-		oel	HC2GRC
Patiobamba	146.895	-		oe	HC2GRC

CARCHI

Cerro Iguan	146.910	-		o	HC1NRC
Cerro Troya	146.820	-		o	HC1NRC
Cerro Troya	146.850	-		ol	HC1QRC

CHIMBORAZO

Capadia	146.730	-		o	HC1QRC
Riobamba	146.670	-		o	HC5RRC
Riobamba	146.940	-		o	HC5RRC

COTOPAXI

Apagua	146.970	-		o	HC6CRC
Clirsén	146.130	+		l	HC1QRC
Huango	146.790	-		o	HC6CRC

GUAYAQUIL

Cerro Animas	146.940	-		oe	HC2GRC
Guayaquil	146.780	-		oae	HC2GRC

144-148 MHz 263
ECUADOR-EL SALVADOR

<i>Location</i>	<i>Output</i>	<i>Input</i>	<i>Call</i>	<i>Notes</i>	<i>Sponsor</i>
Guayaquil	146.970	-		oe	HC2GRC
Guayaquil	147.090	+		oe	HC2GRC
IBARRA					
Aloburo	146.640	-		oa	HC1NRC
IMBABURA					
Cerro Blanco	146.060	+		ol	HC1QRC
Cerro Blanco	146.670	-		oa	HC1NRC
LATACUNGA					
	146.850	-		oa	HC6CRC
LOJA					
Villamaco	146.790	-		o	HC3LRC
MANABI					
Esmeralda	146.880	-		o	HC4MRC
Jaboncillo	146.790	-		o	HC4MRC
Lourdez	146.700	-		o	HC4MRC
PICHINCHA					
Atacozo	146.760	-		ol	HC1QRC
Cerro Virgen	146.390	+		ol	HC1QRC
Quito	146.940	-		oa	HC1QRC
TUGURAHUA					
Ambato	146.390	+		oa	HC6LRT
Ambato	146.700	-		oa	HC6ARC
Ambato	146.910	-		o	HC6ARC
Igualata	146.880	-		ol	HC1QRC
Labitagua	147.060	+		o	HC6LRT
Liton	147.330	+		o	HC6LRT
Oriente	147.000	+		o	HC6ARC
Pillisurco	146.610	-		o	HC6LRT
Pillisurco	146.820	-		o	HC6ARC
EL SALVADOR					
Ahuachapan	146.700	-	YS7YS	oer	CRAS
Ahuachapan	147.150	+	YS7LR	oer	LRES
Santa Ana	145.800	-	YS2YS	oe	
AHUACHAPAN					
Cerro Apaneca	147.330	+	YS7LR	oer127.3	LRES
Cerro Cachio	146.700	-	YS7YS	oer156.7	CRAS
				Sun	
LA UNION					
Conchagua	146.910	-	YS3YS	oer156.7	CRAS
				Sun	
SAN MIGUEL					
El Pacayal	146.820	-	YS3YS	ore156.7	CRAS
				Sun	
SAN SALVADOR					
Boqueron	146.940	-	YS1YS	ore-Sun	CRAS
Boqueron	147.150	+	YS1LR	oer127.3	LRES
Comasagua	146.880	-	YS1YS	oelr156.7	CRAS
				Sun	
Loma Larqa	147.210	+	YS1LR	oer127.3	LRES
San Jacinto	147.090	+	YS1YS	ore156.7	CRAS
				Sun	
San Salvador	146.640	-	YS1LR	o(ca)er	LRES
				127.3	

264 144-148 MHz

EL SALVADOR-MEXICO

<i>Location</i>	<i>Output</i>	<i>Input</i>	<i>Call</i>	<i>Notes</i>	<i>Sponsor</i>
SONSONATE					
Cerro Verde	146.760	-	YS2YS	ore-Sun	CRAS
FRENCH POLYNESIA					
RIATEA/BORA BORA					
Bora Bora	145.700	-	FO5KF		FO5KF
TAHITI					
Moorea	146.940	-	FO8AA		CORA
GRENADA					
St George's	146.760	-	J39AA	oe	GrenadaRA
GUAM					
Dededo	146.700	-	WH2AEN	oae	WH2AEN
AGANA					
Mt Barrigada	146.880	-	KG6JKT	oae	KG6JKT
Tamuning	146.940	-	KH2D	oae	MARC
MARIANAS ISLANDS					
Mt Barrigada	146.940	-	KH2BV	oae	MARC
GUATAMALA					
Central	146.730	-	TG0AA	141.3	CRAG
Central/NW	146.880	-	TG0AA	141.3	CRAG
Central/SE	146.790	-	TG0AA	141.3	CRAG
Central/SW	146.970	-	TG0AA	141.3	CRAG
North/East	147.300	+	TG0AA	141.3	CRAG
South	146.610	-	TG0AA	141.3	CRAG
South/West	146.910	-	TG0AA	141.3	CRAG
Various	145.000	145.000	TG0AA	Smplx Patch	CRAG
ISRAEL					
Haifa	145.675	-		o192.8	
Jerusalem	145.000	145.000		o192.8	
Tel-Aviv	145.775	-		o192.8	
Yatir	145.000	145.000		o192.8	
Youth	145.375	-		o192.8	
Zfat	145.300	-		o192.8	
JAMAICA					
Bamboo	146.700	-		x	JARA
Bonny Gate	147.600	-		a	JARA
Kingston	147.360	+		x	JARA
Mandeville	146.880	-		a	JARA
Montego Bay	147.600	-		a	JARA
KWAJALEIN					
Kwajalein Island	146.940	-	KX6BU	oa	KwajalnARC
MEXICO					
AGUASCALIENTES					
Aguascalientes	146.000	+	XE2REA	o	CRH

<i>Location</i>	<i>Output</i>	<i>Input</i>	<i>Call</i>	<i>Notes</i>	<i>Sponsor</i>
BAJA CALIFORNIA NORTE					
Ensenada	145.200	-	XE2RCO	o	RCC
Ensenada	146.220	+	XE2EBC	o	RCDE
BAJA CALIFORNIA SUR					
La Paz	146.760	-	XE2BCS	o	CDR
CHIAPAS					
San Cristobal	146.880	-	XE3RTZ	o	A VHF CM
CHIHUAHUA					
Aguiles Srdan	146.940	-	XE2AMV	oel	R C Ch
DURANGO					
Durango	146.610	-	XE2AFD	oxe-SUN	RAF
FEDERAL DISTRITO					
Ciudad Satelt	147.030	+	XE1RCS	o	RCS
Mexico	146.700	-	XE1RNE	o	A VHF CM
Mexico	146.760	-	XE1YG	o	A VHF CM
Mexico	146.880	-	XE1VHF	o	A VHF CM
Mexico	146.910	-	XE1RPU	o	RCA
Mexico	146.940	-	XE1ERA	o	RCA
Mexico	147.240	+	XE1TLA	o	RCT
GUANAJUATO					
Celaya	147.300	+	XE1RCC	o(ca)	RC Celaya
Leon	147.030	+	XE1RLE	o	CRL
Leon	147.360	+	XE1RDC	o	A VHF CM
GUERRERO					
Acapulco	147.150	+	XE3RCL	o	A VHF CM
Chilpancingo	146.730	-	XE3VHF	o	A VHF CM
JALISCO					
Guadalajara	146.760	-	XE1RHF	o	A VHF CM
Guadalajara	147.300	+	XE1ZZA	o	
Lagos Moreno	146.700	-	XE1RDF	o	A VHF CM
MEXICO					
La Palma	147.120	+	XE1RCU	141.3	XE1VOZ
Toluca	146.610	-	XE1RU	o	A VHF CM
MICHOACAN					
Morelia	146.940	-	XE1RCJ	o	A VHF CM
NUEVO LEON					
Monterrey	146.970	-	XE2RID	oe	RIDAC
Monterrey	147.975	-	XE2RIE	oxe-SUN	RIDAC
PUEBLA					
Puebla	146.820	-	XE1RCP	o	RCP
QUERETARO					
Queretaro	147.150	+	XE1JOF	o	A VHF CM
SAN LUIS POTOSI					
S L Potosi	146.880	-	XE2RSL	o	A VHF CM
Los Mochis	146.100	146.000	XE2CRA	o	CRALM
TAMAULIPAS					
Ciudad Vctria	147.030	+	XE2RVT	o	RCV
R N C Guerrero	147.060	+	XE2VKU	o	XE2QQ
Tampica	146.730	-	XE2RPT	o	A VHF CM
Tampica	146.790	-	XE2ERT	o	RCP
VERA CRUZ					
Coatzacoalcos	146.760	-	XE1RPM	oe	RCC
Coatzacoalcos	146.970	-	XE1RCC	o	RCC

266 144-148 MHz
MEXICO-PANAMA

<i>Location</i>	<i>Output</i>	<i>Input</i>	<i>Call</i>	<i>Notes</i>	<i>Sponsor</i>
Cordoba	147.060	+	XE1RCB	o	A VHF CM
Vera Cruz	146.760	-		o	CRADG
Vera Cruz	146.790	-		o(ca)	CRADG
Vera Cruz	147.150	+		o(ca)	CRADG
MONTSERRAT					
Montserrat	146.940	-	VP2M	o	MntsrrtARS
Plymouth	146.970	-	VP2M	oe	MARS
PANAMA					
PROVINCIA BOCAS DEL TORO					
Bocas d Toro	147.760	-	HP4LR	a	HP4LR
Changuinola	146.820	146.160	HP4LR	x	HP4LR
PROVINCIA CHIRIQUI					
Buena Vista	146.880	-	HP3LR	x	HP3LR
Local	146.760	-	HP3LR	a	HP3LR
Pto Armuelles	147.180	+	HP3LR	lx	HP3LR
Pto Armuelles	147.640	-	HP3LR	lx	HP3LR
Volcan Baru	146.200	+	HP3LR	lx	HP3LR
Volcan Baru	147.360	+	HP3LR	x	HP3LR
PROVINCIA COCLE					
Cerro Gaital	147.030	+	HP8LR	lx	HP8LR
Cerro SanJose	147.090	+	HP8LR	o	HP8LR
Cerro Vigia	147.060	+	HP8LR	o	HP8LR
PROVINCIA COLON					
CerroStaRita	146.640	-	HP2LR	x	HP2LR
CerroStaRita	147.210	+	HP2LR	a	HP2LR
Local	146.760	-	HP2LR	a	HP2LR
Local	147.000	-	HP2REC	a	HP2LR
PROVINCIA DARIEN					
La Palma	146.760	-	HP7LR	x	HP7LR
PROVINCIA HERRERA					
Las Minas	146.910	-	HP5LR	x	HP5LR
Local	146.820	-	HP5LR	a	HP5LR
PROVINCIA LOS SANTOS					
Crro Canajgua	146.610	-	HP9LR	x	HP9LR
La Villa	147.610	-	HP9LR	o	HP9LR
Local	146.670	-	HP9LR	a	HP9LR
PROVINCIA PANAMA					
Cerro Ancon	146.700	-	HP1AFS	oe	HP1LR
Cerro Azul	146.730	-	HP1LR	x	HP1LR
Cerro Campana	146.880	-	HP1LR	x	HP1LR
Cerro Jefe	146.200	+	HP1LR	lx	HP1LR
Cerro Jefe	147.360	+	HP1LR	x	HP1LR
Cerro Piedra	147.300	+	HP1LRO	a	HP1LR
Cerro Sosa	147.870	-	HP1LR	a	HP1LR
Chorrera	147.240	+	HP1LRO	a	HP1LR
Local	146.760	-	HP1LR	a	HP1LR
PROVINCIA VERAGUAS					
Cerro Italia	147.120	+	HP6LR	x	HP6LR
Cerro Manicda	147.150	+	HP6LR	x	HP6LR
Local	146.760	-	HP6LR	a	HP6LR

144-148 MHz 267
PARAGUAY-PUERTO RICO

<i>Location</i>	<i>Output</i>	<i>Input</i>	<i>Call</i>	<i>Notes</i>	<i>Sponsor</i>
PARAGUAY					
C del Este	145.110	-		o	RCP
Encarnacion	145.320	-		o	RCP
Paraguari	146.310	-		o	RCP
Ybyturuzu	145.460	-		o	RCP
ASUNCION					
Asuncion	144.550	+		o	RCP
Asuncion	145.300	-		o	RCP
PERU					
Lima	146.100	+		141.3	RCP
Lima	146.760	-	OA4O	e	RCP
Lima	146.940	-	OA4A	e	RCP
Lima	147.900	-	OA4VV	(ca)	OA4VV
PHILIPPINES					
Subic Bay NavBse	145.150	-	AH6CJ/DU3	o	SBARC
PUERTO RICO					
CENTRAL NORTH					
Aguas Buenas	145.450	-	KP4RF	o(ca) exBl tt	PRARL
Barranquitas	146.850	-	KP4CL	o	
Cayey	145.110	-	KP4CR	o	
Cayey	145.410	-	KP4GN	c	
Cayey	146.770	-	WP4CEP	o	
Cayey	147.090	+	KP4ID	ox	PRARC
Comerio	147.170	+	KP4FCC	o	
Corozal	146.610	-	WP4ENA	o	
Corozal	146.670	-	KP4DH	cae	
Corozal	147.110	+	NP4XX	o	
Corozal	147.330	+	WP4ABI	ol	
Naranjito	147.010	+	WP4FHR	o	ARGRP
Orocovis	145.390	-	KP4OG	o	
Orocovis	147.390	+	KP4BCQ	c	
CENTRAL SOUTH					
Barranquitas	145.130	-	WP4JOF	o	
Barranquitas	145.210	-	WP4QX	o	
Barranquitas	145.490	-	KP4LP	o	MOLINO
Barranquitas	146.710	-	KP4CMI	o	
Jayuya	145.170	-	WP4I	o	CRG
Jayuya	146.750	-	KP4AMJ	o	
Jayuya	147.190	+	NP4A	o	PRARL
Jayuya	147.250	+	KP4IN	o	
Jayuya	147.290	+	KP4D	cxBl tt	PRARL
Utuaado	145.430	-	KP4BOL	o	
Villalba	145.190	-	WP4AIJ	o	
Villalba	145.290	-	KP4FJO	o(ca)e	
Villalba	146.410	-	WP4IZI	o	
Villalba	147.050	+	WP4AZT	oex	
Villalba	147.150	+	WP4IFU	o	ARGRP
Villalba	147.210	+	NP4WI	o	

268 144-148 MHz

PUERTO RICO-SURINAME

<i>Location</i>	<i>Output</i>	<i>Input</i>	<i>Call</i>	<i>Notes</i>	<i>Sponsor</i>
EAST					
#Las Piedras	146.990	-	KP4ON	o	
Canovanas	145.190	-	KP4NB	o	
Canovanas	145.230	-	WP4CIE	o	
Canovanas	147.230	+	KP4LO	c	
Ceiba	145.470	-	KP4FGL	o	
Culebra	147.070	+	KP4FGL	o	
Humacao	147.190	+	KP4DGW	o	
Las Piedras	146.650	-	KP4PF	oe	
Las Piedras	146.890	-	KP4JF	o	
Luquillo	147.310	+	WP4K	o	
Luquillo	147.350	+	WP4HRL	o	
Naguabo	145.250	-	WP4QX	o	
Rio Grande	147.030	+	NP4SB	o	YARC
NORTH					
#Bayamon	145.370	-	KP4IA	o	
Aguas Buenas	146.730	-	NP4ND	o	
Bayamon	147.130	+	KP4AHN	o	
Caguas	147.370	+	KP4MB	o	
Carolina	145.270	-	KP4FX	o	
Guaynabo	147.270	+	KP4CE	o	
Gurabo	145.310	-	KP4FAK	c	COQUI
Gurabo	146.870	-	WP4BSR	c	
Gurabo	146.950	-	WP4B	o	
WEST					
Aguada	145.330	-	NP4WX	o	
Aguada	146.790	-	WP4RN	c	
Aguadilla	145.150	-	KP4EDK	o	ARA
Maricao	146.650	-	KP4UK	o	
Maricao	146.770	-	KP4AIJ	o	
Maricao	146.830	-	KP4QC	o	
Maricao	146.870	-	KP4BKY	c	
Maricao	147.230	+	WP4CPV	c	CRG
Maricao	147.310	+	WP4K	o	
Mayaguez	146.690	-	WP4AIC	o	
Mayaguez	146.930	-	KP4FP	o	FRA
Rincon	145.190	-	WP4AIJ	o	
Yauco	147.070	+	KP4VC	o	
Yauco	147.350	+	NP4FL	o	
ST LUCIA					
Castries	146.940	-	J6LSF	c(ca)	
ST MAARTEN					
St Peters Hill	146.760	-	PJ7R	oe	StM ARC
ST VINCENT					
Kingstown	146.850	-	J88ARC	oe	SVARC
SURINAME					
Paramaribo	146.010	+	PZ0AA	o	VrngngRA

THE NETHERLANDS-US VIRGIN ISLANDS

<i>Location</i>	<i>Output</i>	<i>Input</i>	<i>Call</i>	<i>Notes</i>	<i>Sponsor</i>
THE NETHERLANDS					
Alkmaar	145.625	-	PI3ALK		
Apeldoorn	145.725	-	PI3APD		
Den Haag	145.750	-	PI3CDH		
Eindhoven	145.700	-	PI3EHV		
Geertruidenberg	145.650	-	PI3AMR		
Goes	145.725	-	PI3GOE		
Groningen	145.750	-	PI3GRN		
Haarlem	145.775	-	PI3HLM		
Hattem	145.675	-	PI3FLE		
Hoensbroek	145.725	-	PI3ZLB		
Joure	145.700	-	PI3FRL		
Meppel	145.650	-	PI3MEP		
Nijmegen	145.750	-	PI3NYM		
Rijssen	145.000	145.000	PI3TWE		
Soesterberg	145.600	-	PI3PYR		
TRINIDAD & TOBAGO					
Couva	146.940	-	9Y4TT	Pto Montt	TTARS
Port of Spain	147.930	-	9Y4TT	el	TTARS
URUGUAY					
CANELONES					
Canelones	147.150	+		o	
Santa Lucia	146.670	-		o	
COLONIA					
Nueva Helvecia	146.790	-		o	
Tarariras	145.330	-		o	
MALDONADO					
Piriapolis	147.390	+		o	
Punta Del Este	147.090	+		o	
Punta Del Este	147.180	+		o	
MONTEVIDEO					
Montevideo	145.300	-	CX0ARI	o	
Montevideo	145.390	-		o t	
Montevideo	145.420	-		o	
Montevideo	146.760	-		o	RC Uruguayo
Montevideo	146.850	-		o	
Montevideo	146.910	-		o	
Montevideo	147.240	+		o	RC Uruguayo
PAYSANDU					
Paysandu	145.220	-		o	
ROCHA					
Rocha	144.870	+		o	
SAN JOSE					
San Jose	146.625	-		o	
SORIANO					
Dolores	146.715	-		o	
US VIRGIN ISLANDS					
USVI					
Saint Croix	146.910	-	KV4FZ	oe	
Saint Croix	147.110	+	NP2BF	o(ca)e	

270 144-148 MHz
US VIRGIN ISLANDS

<i>Location</i>	<i>Output</i>	<i>Input</i>	<i>Call</i>	<i>Notes</i>	<i>Sponsor</i>
Saint Croix	147.250	+	KV4JC	o(ca)e	
Saint Thomas	146.630	-	W2IBJ	o(ca)	
Saint Thomas	146.810	-	KP2O	o(ca)e	
Saint Thomas	146.950	-	W2IBJ	o(ca)e	

222-225 MHz

<i>Location</i>	<i>Output</i>	<i>Input</i>	<i>Call</i>	<i>Notes</i>	<i>Sponsor</i>
ALABAMA					
ANNISTON					
Anniston	224.340	-	WA4QZF	o	CCARC
Cheaha Mtn	224.160	-	N6IFL	o	N6IFL
Cheaha Mtn	224.840	-	N4YGI	o	N6IFL
BIRMINGHAM					
Bessemer	224.140	-	N4AHN	ol	N4AHN
Birmingham	223.760	-	WB4UWI		WB4UWI
Birmingham	224.200	-	W4CUE	o	BARC
Birmingham	224.300	-	W4CUE	o	BARC
Hueytown	223.940	-	N4TDQ	o(ca)elr	N4TDQ
Leeds	224.940	-	N4IQT	o	N4IQT
Pleasant Grove	224.000	-	KD4EM	oa	KD4EM
EAST CENTRAL					
Roanoke	224.920	-	KA4KBX	oae	KA4KBX
GADSDEN					
Gadsden	224.860	-	WA4ICF	o(ca)	WA4ICF
HUNTSVILLE					
Huntsville	224.800	-	KC4YJG	oaelz	KC4YJG
Huntsville	224.940	-	WD4CPF		WD4CPF
Toney	224.980	-	KM4ME	o(ca)el exp	KM4ME- ARSN
MONTGOMERY					
Prattville	224.940	-	NN1W	oae	NN1W
NORTH CENTRAL					
Rogersville	224.960	-	WB4NNX	o(ca)elz exp	ARSN
NORTHEAST					
Albertville	224.420	-	WA4QKC	o	WA4QKC
SOUTHEAST					
Enterprise	224.940	-	WD4ROJ	oaezl	EARC
TUSCALOOSA					
Tuscaloosa	224.380	-	KD4Y	o	KD4Y
ALASKA					
INTERIOR					
Fairbanks	224.880	-	AL7FG	oel	+KL7XO
Fairbanks	224.880	-	AL7FG	oaelx	+KL7XC
PANHANDLE					
Cape Fanshaw	222.340	+	KL7RH	ol	JARC
Duncan Canal	222.340	+	W6SJJ	l	SARA
Juneau	223.940	-	KL7AW	ol	JARC
Mt Robert Barron	222.340	+	NL7B	oixe	SARA
SOUTH CENTRAL					
Anchorage	224.260	-	AL7C	c(ca)t	AL7C
Anchorage	224.940	-	KL7AA	oel	AARC

272 222-225 MHz
ARIZONA-CALIFORNIA

<i>Location</i>	<i>Output</i>	<i>Input</i>	<i>Call</i>	<i>Notes</i>	<i>Sponsor</i>
ARIZONA					
CENTRAL					
Camp Verde	224.980	-	KA7IOG		KA7IOF
Pinal Peak	224.760	-	WA7ZNY		ZIA
Pinal Peak	224.820	-	W7SBZ		W7SBZ
Queen Creek	224.200	-	WA2DFI		WA2DFI
Queen Creek	224.400	-	WA2DFI		WA2DFI
EAST CENTRAL					
Greens Peak	224.900	-	W7GNP		MCRG
PARKER/BLYTH					
Black Peak	223.840	-	WA6OFT		WA6OFT
PHOENIX METRO					
Mesa	224.780	-	W7ILW		W7ILW
Mesa/Phoenix	224.700	-	WD2ADY		WD2ADY
Phoenix	224.940	-	K7ZWI		MCRG
Usary Pass	223.820	-	W7SBZ		W7SBZ
SOUTHEAST					
Safford	224.440	-	WB7ONJ		
TUCSON METRO					
Mt Lemmon/Tucson	224.300	-	AK7Z		AK7Z
Tucson	223.940	-	WB7TLS		WB7TLS
Tucson	224.000	-	NR7J		
Tucson	224.180	-	N7EOJ		
Tucson	224.480	-	K6VE		MRA
Tucson	224.740	-	N7JBD		DATV
Tucson	224.940	-	WB7OMM		WB7OMM
WEST					
Guadalupe Pk, CA	224.880	-	WB6RVF		CONDOR
YUMA					
Yuma	224.080	-	NQ7I	I	
ARKANSAS					
FAYETTEVILLE					
Fayetteville	224.900	-	KI5DM	o(ca)	220 CREW
Fayetteville	224.940	-	AB5HB	oep	220 CREW
Prairie Grove	224.600	-	WA5VTW	o(ca)e	WA5VTW
Springdale	224.980	-	KI5DM	o(ca)	220 CREW
FORT SMITH					
Fort Smith	224.860	-	WC5I	oe	WC5I
LITTLE ROCK					
Little Rock	224.700	-	WD5B	o	WD5B
North Little Rock	224.500	223.900	AA5BC	o	AA5BC
NORTH CENTRAL					
Izard County	224.640	-	WA4ZTC	o	WA4ZTC
WEST CENTRAL					
Mena	224.400	-	NØEQ	o	RMRA
Poteau Mtn	224.760	-	NØEQ	o	W ARK ARC
CALIFORNIA NORTH					
NORTHERN CALIFORNIA					
FM Simplex	223.400				
FM Simplex	223.420				
FM Simplex	223.440				

Location	Output	Input	Call	Notes	Sponsor
FM Simplex	223.460				
FM Simplex	223.480				
FM Simplex	223.500			CALLING	
FM Simplex	223.520				
FM Simplex	223.540				
CENTRAL COAST					
Atascadero	224.520	-	WA6VQP	c	WA6VQP
Capitola	224.220	-	NW6Q	o	NW6Q
King City	223.920	-	KA6AZI	oer	WHARRS
Salinas	224.240	-	N6AHW	o	MRRBG
Salinas	224.840	-	KB6MET	o156.7	KB6MET
San Luis Obispo	224.580	-	WB6NYS	o151.4	WB6NYS
San Luis Obispo	224.900	-	WA6RUJ	o156.7	WA6RUJ
Santa Maria	224.660	-	WB6HJW	ol	WB6HJW
Shandon	224.740	-	KB6NVG	o	ShandonRG
EAST BAY					
Concord	224.920	-	WA6YOP	ol	WA6YOP
Danville	223.980	-	WD6GDG	o	NGRA
Livermore	224.740	-	WB6MFV	o100rel	LarkRACES
Mt Diablo	224.780	-	W6CX	o100	MtDiabloRC
Oakland	224.760	-	WA6YOP	ol	WA6YOP
Pleasanton	224.960	-	KA6LSL	o77	MtnVllyRG
San Leandro	223.800	-	WD6EVM	oelrz	BaldEagle
San Pablo	224.300	-	WD6EZC	o	C C C C
NORTH BAY					
Bolinas	224.880	-	K7IJ	o	K7IJ
Mill Valley	223.780	-	K7IJ	o	K7IJ
Rohnert Park	223.900	-	WD6FTB	o	WD6FTB
San Francisco	224.500	-	WB6FDT	o114.8	GSLP ARC
San Francisco	224.520	-	KA6TGI	o141.3BI	LAARC
San Rafael	224.820	-	WB6CVJ	o85.4I	WB6CVJ
Santa Rosa	223.760	-	WB6PER	o85.4I	WB6PER
Sausalito	223.820	-	WA6EUZ	o103.5	ADC Assoc
Sausalito	224.440	-	WV6E	c	WV6E
Sebastopol	224.960	-	W6DTV	o	W6DTV
Sonoma	224.480	-	WA6YXV	o103.5	WA6YXV
NORTHEAST					
Redding	224.140	-	K6ICZ	o	IntrMtnRC
Redding	224.860	-	W6QWN	o	W6QWN
Redding	224.960	-	KI6ND	o110.9	KI6ND
SACRAMENTO VALLEY					
Auburn	223.860	-	WB6OHV	o	SFARC
Auburn	223.900	-	N6NMZ	o	N6NMZ
Auburn	224.560	-	WB6DUA	o	WB6DUA
Auburn	224.840	-	W6HIR	o	RAMS
Carmichael	224.880	-	W6YFW	o162.2	CEARC
Chico	223.960	-	WB6JKZ	c	WB6JKZ
Chico	224.260	-	KI6ND	o110.9	KI6ND
Folsom	224.100	-	W6AK	o	AmaEmgNet
Forest Hill	223.760	-	WA6VVZ	o131.8	PlacerS&R
Gridley	224.740	-	N6QMM	o	N6QMM
Oroville	224.760	-	WA6NTG	o	WA6NTG
Placerville	224.060	-	N6DPP	c	HAWK

**274 222-225 MHz
CALIFORNIA**

<i>Location</i>	<i>Output</i>	<i>Input</i>	<i>Call</i>	<i>Notes</i>	<i>Sponsor</i>
Pollock Pines	223.820	-	KB6JPZ	o127.3	KB6JPZ
Red Bluff	224.800	-	N6YCK	o	N6YCK
Sacramento	223.920	-	WB6VKH	o	BeryesaRC
Sacramento	223.940	-	WA6UGY	o	Mt VacaRC
Sacramento	224.220	-	AG6M	o123	AG6M
Sacramento	224.240	-	KB6SJJ	o136.5Bl	KB6SJJ
Sacramento	224.400	-	K6IS	o	N HillsRC
Sacramento	224.680	-	N6MDJ	o	N6MDJ
Sacramento	224.700	-	AA6IP	o	AA6IP
Sacramento	224.720	-	W6LLP	o103.5	Sac RG
Sacramento	224.980	-	K6LXO	o	K6LXO
Shingle Springs	224.580	-	N5GJP	o	N5GJP
Stockton	224.340	-	KI6FR	o141.3Bl	KI6FR
Stockton	224.620	-	WA6TCG	o	CVVHFFMC
Stockton	224.660	-	WA6SEK	o	WA6SEK
Vacaville	223.840	-	N6RDR	o156.7l	CONDOR
Vacaville	224.200	-	WV6F	o77	WestValRC
Vacaville	224.380	-	K6USW	or	Solano RC
West Point	223.800	-	WD6DKW	o123	B A R K
Woodland	224.120	-	KJ6MB	o	KJ6MB
SAN JOAQUIN VALLEY					
Angels Camp	224.040	-	N6ZAA	o	WB6GUM
Bakersfield	224.060	-	W6LIE	o	KCCVARC
Bakersfield	224.420	-	W6PVG	ol	W6PVG
Bakersfield	224.540	-	WB6ODZ	o88.5	WB6ODZ
Bakersfield	224.640	-	WB6RHQ	o156.7l	CONDOR
Banta	224.080	-	WD6BPK	o	WD6BPK
Clovis	224.900	-	WB6DBJ	o156.7el	WB6DBJ
Coalinga	224.440	-	W6IYY	o156.7	KARC
Fresno	223.780	-	WB6JIT	o	CCAC
Fresno	223.820	-	K6KDM	o114.8el	K6KDM
Fresno	223.940	-	W6TO	o	FresnoARC
Fresno	224.380	-	KU6A	o	SSURRBP
Fresno	224.700	-	WB6DBJ	o156.7	WB6DBJ
Fresno	224.820	-	K6KDM	o	K6KDM
Fresno	224.880	-	N6JXL	o	N6JXL
Fresno	224.940	-	WB6MCG	o100	WB6MCG
Fresno	224.960	-	WB6BRU	o	WB6BRU
Merced	224.860	-	WB6FRM	o	WB6FRM
Modesto	224.140	-	WD6EJF	o	StnsIsARA
Sonora	224.360	-	WA6NSK	o110.9	W6FEJ
SOUTH BAY					
Fremont	223.900	-	WA6PWW	o	TriCntyAR
Fremont	224.180	-	KU6V	o	KU6V
Fremont	224.540	-	WB6PHE	o	KA6HWI
Los Altos Hills	224.120	-	K6YQV	o	K6YQV
Los Gatos	223.860	-	WA0ZCR	o	WA0ZCR
Los Gatos	223.880	-	K6FB	o	LCHPARC
Los Gatos	224.020	-	N6IZM	o107.2l	N6PNB
Los Gatos	224.880	-	N6PNB	o	N6IZM
Millbrae	224.060	-	WA6MNO	o88.5	WA6MNO
Milpitas	224.720	-	KA6S	o100	KA6S
Morgan Hill	223.800	-	WA6YBD	o	WA6YBD

222-225 MHz 275
CALIFORNIA

Location	Output	Input	Call	Notes	Sponsor
Morgan Hill	223.920	-	KI6KD	o	KI6KD
Pacifica	224.220	-	KA6EYH	o100	KA6EYH
Palo Alto	224.360	-	W6ASH	oelz	SPECS
Palo Alto	224.900	-	WA6EQS	o	MRRBG
San Jose	223.960	-	W6PIY	o88.5	W VilyARA
San Jose	224.000	-	KB6XN	o100l	KB6XN
San Jose	224.080	-	WB6NWD	o103.5	WB6NWD
San Jose	224.100	-	WA2IBM	o156.7	IBM ARC
San Jose	224.140	-	WB6KHP	o	CFMA
San Jose	224.160	-	KB6LUC	o	KB6LUC
San Jose	224.200	-	W8FIV	c	ESA
San Jose	224.260	-	WB6OQS	o	SCVRS
San Jose	224.280	-	WA6GFY	oel	LARA
San Jose	224.320	-	KA6YZS	o100	KA6YZS
San Jose	224.340	-	W6TTU	o	W6TTU
San Jose	224.460	-	WD6GYH	clx	BEN
San Jose	224.560	-	N6LKA	o123	N6LKA
San Jose	224.580	-	WB6NWD	o88.5	WB6NWD
San Jose	224.600	-	K6GZK	o156.7	CONDOR
San Jose	224.620	-	K6GZK	o	K6GZK
San Jose	224.640	-	WB6FIY	o	WB6FIY
San Jose	224.740	-	AA6HX	o	AA6HX
San Jose	224.860	-	KB6HDA	o	ATV STF
San Jose	224.940	-	WA6YCZ	o100	Batt Grp
San Jose	224.980	-	KU6U	o	KU6U
Santa Clara	224.680	-	WA6AXX	o	WA6AXX
Saratoga	224.800	-	NU6P	c	NU6P
Sunnyvale	224.400	-	WB7DEW	o	WB7DEW
TAHOE SIERRA					
South Lake Tahoe	224.020	-	NR7A	oe	NR7A
South Lake Tahoe	224.640	-	WB6VVM	o	WB6VVM
Truckee	223.800	-	KJ6GM	o100	KJ6GM
Truckee/I-80	223.820	-	N4KS	o131.8l	PlacerS&R
CALIFORNIA SOUTH					
SO CAL	223.400		T-HUNTS	o	
SO CAL	223.420		FM SIMPLEX	o	
SO CAL	223.440		FM SIMPLEX	o	
SO CAL	223.460		FM SIMPLEX	o	
SO CAL	223.480		FM SIMPLEX	o	
SO CAL	223.500		FM SIMPLEX	o net Sun 0700	
SO CAL	223.520		FM SIMPLEX	o	
IMPERIAL COUNTY					
Black Mtn	224.960	-	WB6YFG	ce(ca)	COUVRA
KERN COUNTY					
Inyokern	224.980	-	WA6KYZ	oa	
Lake Isabella	224.640	-	WB6RHQ	oel156.7	CONDOR
Observatory Ridge	224.420	-	W6PVG	oaSUN	SSARS
LOS ANGELES COUNTY					
Altadena	224.840	-	N6EHD	c(ca)	
Altadena	224.840	-	WB6PRR	c(ca)	
Bel Air	224.740	-	W6YEY	o(ca)	HenryRad
				203.5	

276 222-225 MHz

CALIFORNIA

Location	Output	Input	Call	Notes	Sponsor
Buzzard Peak	223.660	-	W6FXN	oISUN	BPRA
Canoga Park	223.700	-	WD6EZI	oel156.7	HughesARC
Castro Peak	224.340	-	N6ENV	oe(ca) 162.2	
Catalina Island	224.420	-	AA6DP	oel123	CARA
Contractors Pnt	223.740	-	WA6ZRC	ol(ca) 114.8	SWAT
Contractors Pnt	224.260	-	WB6ERQ	c(ca)	AFMA
Contractors Pnt	224.480	-	K6VE	oel(ca) 110.9	Mtn RA
Diamond Bar	224.020	-	WA6DOD	cp	
Frazier Peak	224.140	-	WB6DGF	cl	AARC
Frazier Peak	224.720	-	N6XKI	oI156.7	CONDOR
Hauser Peak	224.920	-	WB6FYR	o94.8	
Hollywood Hills	223.880	-	WB6ELR	celz(ca)	ASTRO
Hollywood Hills	224.100	-	KM6AA	ce(ca)	WARptA
Hollywood Hills	224.140	-	K6GCN	cl(ca)	Crossbar
Hollywood Hills	224.680	-	WA6MDJ	oe(ca) 114.8	BARC
Hollywood Hills	224.840	-	K6BWA	c(ca)e	
Hollywood Hills	224.960	-	WB6DGF	cl	AARC
Johnstone Peak	223.640	-	KA6DMH	oel100.0	
Johnstone Peak	223.980	-	W6NRY	oe	EARS
La Canada	224.040	-	W6VIO	o156.7	JPL ARC
La Canada	224.080	-	WB6IEA	ce(ca)	JPL ARC
La Verne	223.860	-	KI6DB	oe114.8	GTE ARC
Lakewood	223.700	-	N6AXA	c	
Lancaster	224.200	-	KE6KT	oel	
Long Beach	223.800	-	K6CHE	o(ca) 156.7	
Loop Canyon	224.360	-	K6IYK	o(ca) 107.2	VERA
Loop Canyon	224.520	-	N6ENV	o(ca) 156.7	
Monterey Hills	224.440	-	WA6IWB	o100.0	SPARC
Monticito Hghts	224.280	-	WA6CGR	oI100.0	SCEARA
Monticito Hghts	224.920	-	N6WF	cl(ca)	
Mt Disapptmnt	224.300	-	K6CPT	oer100.0	LACoDCS
Mt Lukens	223.720	-	WA6IBY	c	Juns Radio
Mt Lukens	223.860	-	WA6KTG	c(ca)el	WestsdARC
Mt Lukens	224.780	-	N6ENL	o100.0	
Mt Wilson	224.320	-	WB9RNW	cl(ca)	
Mt Wilson	224.940	-	WA6DVG	o	
Oat Mtn	223.900	-	N6NFQ	oe(ca)	OMRUG
Oat Mtn	224.160	-	WB6MOB	c	NHRBA
Oat Mtn	224.200	-	N6MQS	ol(ca) 100.0	A-TECH
Oat Mtn	224.400	-	WD6FZA	ce(ca)	PAPA
Oat Mtn	224.580	-	N6BEU	oe(ca) 156.7	VGG
Oat Mtn	224.760	-	WB6UCD	o100.0	EdisonARN
Palmdale	223.920	-	W6VPZ	oel100.0	NorthrpRC
Palmdale	224.180	-	WA6YVL	o(ca) 100.0	MPVHFS

CALIFORNIA

<i>Location</i>	<i>Output</i>	<i>Input</i>	<i>Call</i>	<i>Notes</i>	<i>Sponsor</i>
Palos Verdes	223.740	-	W6GAA	o110.0	PARC
Palos Verdes	223.780	-	WA6TMJ	oe100.0	PVARC
Palos Verdes	223.920	-	KA6MTO	c(ca)	RIngHisRC
Palos Verdes	224.380	-	WB6MYD	o(ca) 192.8	SoBayARC
Palos Verdes	224.400	-	WD6FZA	ce(ca)	PAPA
Palos Verdes	224.600	-	KA6N	o100.0	HughesARC
Palos Verdes	224.620	-	W6VPZ	oel(ca) 100.0	NorthrpRC
Palos Verdes	224.780	-	WB6DYM	o127.3	SCRN
Pinon Hills	224.260	-	N6SWF	o156.7	
Rosamond	223.700	-	KK6KU	o100.0	
Saddle Peak	224.240	-	WA6DCJ	cel	Crossbar
Seal Beach	223.640	-	KA6DMH	o114.8	
Sherman Oaks	224.840	-	KS6E	c(ca)	K6BWA
Signal Hill	224.720	-	W6IWO	y	SCATS
Silverlake	224.840	-	KS6K	c(ca)e	K6BWA
Sunset Ridge	223.680	-	WB6TPG	cl(ca)	HROC
Sunset Ridge	223.880	-	WB6ELR	c(ca)	
Sunset Ridge	224.000	-	W6KAT	ce(ca)	SUNSETgrp
Sunset Ridge	224.060	-	KB6MQQ	c	
Sunset Ridge	224.160	-	WB6ELR	cel(ca)	ASTRO
Table Mtn	223.960	-	WB6TZZ	oel	GldstnARC
Torrance	224.460	-	W6VRF	o131.8	
Tujunga	224.560	-	WA6MPG	oel67.0	
Valencia	224.840	-	KA6UFC	ce(ca)	K6BWA
Valencia	224.860	-	WB6DZO	ole	VRA
Verdugo Peak	224.200	-	N6MQS	o123.0	B.E.A.R.S
Westchester	223.940	-	N6AHP	o(ca)	DAARC
Whittier Hills	223.620	-	W6GNS	oel136.5	RHARC
Whittier Hills	224.120	-	K6MHE	oe(ca) 151.4	SEAR Grp
MONO COUNTY					
June Mtn	224.140	-	WA6TYU	oel	MonoCoARC
ORANGE COUNTY					
Anaheim	224.500	-	K6SYU	oe156.7	AARA
Costa Mesa	224.660	-	W6UPP	oel(ca) 156.7	LmnHtsRg
Fullerton	224.180	-	N6ME	ol	WARA
Huntingtn Beach	223.760	-	N6GVO	oer94.8	
La Habra	224.500	-	K6SYU	o162.2	AARA
Laguna Beach	224.640	-	WA4EGT	oe(ca) 107.2	SOARA
Laguna Beach	224.700	-	W6XT	oyl	
Laguna Niguel	224.560	-	N6HDQ	oel67.0	
Mission Viejo	223.960	-	N6QLB	oe(ca) 156.7	SOC ARES
San Clemente	223.900	-	N6NFQ	o	OMRUG
Santiago Peak	224.000	-	WA6SVT	c	
Santiago Peak	224.220	-	W6HIL	oel151.4	WB6HRO
Santiago Peak	224.640	-	WA4EGT	oel192.8	HROC
Santiago Peak	224.760	-	WB6UCD	oe(ca) 156.7	EdisonARN

278 222-225 MHz

CALIFORNIA

Location	Output	Input	Call	Notes	Sponsor
Santiago Peak	224.800	-	WA6RTV	ce(ca)	SPARK
Santiago Peak	224.820	-	KJ6JY	o156.7	CONDOR
Santiago Peak	224.880	-	WB6QWR	cBI	RALAC
Santiago Peak	224.980	-	K6KGS	cel	
Sierra Peak	223.760	-	W6KRW	ore110.9	OC RACES
Sierra Peak	224.540	-	K6PQN	o(ca) 88.5	
Yorba Linda	224.840	-	WA6MTM	c(ca)	
RIVERSIDE COUNTY					
Anza	224.220	-	W6HIL	o100.0	WB6HRO
Bermuda Dunes	224.240	-	W6EEN	o100.0	
Cactus City	224.760	-	WB6UCD	o100.0	EdisonARN
Chino	224.700	-	KB6JVA	o107.2	
Corona	224.680	-	KB6DOL	o141.8	
Hemet	224.520	-	WB6AKR	o(ca)e	
Lake Elsinore	223.940	-	N6UTA	op136.5	
Palm Desert	224.920	-	KJ6JY	oae156.7	
Riverside	223.740	-	WV6L	o100.0	
Riverside	223.920	-	WV6L	oe	
Riverside	224.460	-	W6TJ	oer	RC RACES
Riverside	224.980	-	KA6RVK	c	
Santa Rosa Mtn	223.880	-	WA6HYQ	oel23.5	
Santa Rosa Mtn	224.480	-	WA6FLR	ol	MRA
Toro Peak	224.100	-	N6GJN	c	
Yucca Valley	224.640	-	N6GWD	ol	
SAN BERNARDINO COUNTY					
Alta Loma	224.280	-	WB6ZSU	o110.9	SCEARA
Big Bear	224.020	-	W6ZJU	oazel	
Crestline	224.200	-	N6QCU	c	GTE ARC
Crestline	224.860	-	W6JBT	oe	CBARC
Frost Peak	224.760	-	WB6UCD	o100.0	EdisonARN
Keller Peak	224.340	-	N6ENV	oe(ca) 156.7	
Onyx Peak	224.180	-	WB6RHQ	oSUN 156.7	CONDOR
Phelan	224.780	-	N6LXX	c	
Rim Forest	224.260	-	KB6GVT	o110.9	
Running Springs	223.680	-	WB6TPG	cl	HROC
Running Springs	224.560	-	WB6IVS	oe(ca) 110.9	
Upland	224.360	-	N6CRF	oel94.8	
Victorville	223.840	-	K6SMM	oy156.7	Vctrvl RC
SAN DIEGO COUNTY					
Chula Vista	223.760	-	N6PTF	o103.5	
Clairemont	224.920	-	WB6RHL	olz(ca) 107.2	ECRA
Coronado	223.960	-	W6MLI	oel(ca)z 110.9	CP ARES
Crest	224.260	-	N6VVZ	ol107.2	
Crest	224.620	-	WB6SYD	o(ca)z	CREST ARC
Cuyamuca Mtn	224.160	-	WB6WUI	cl	
La Mesa	223.880	-	WA6HYQ	oel(ca)z 107.2	

CALIFORNIA

<i>Location</i>	<i>Output</i>	<i>Input</i>	<i>Call</i>	<i>Notes</i>	<i>Sponsor</i>
La Mesa	224.020	-	WB6TOP	oe(ca) z100.0	HELIX RG
Lyons Peak	223.800	-	WD6APP	c	SD RACES
Mission Hills	223.800	-	WD6APP	cer	
Mt Laguna	223.620	-	WB6WUI	ce(ca)	
Mt Laguna	224.060	-	WB6WLV	o107.2	SANDRA
Mt Otay	223.860	-	KB6BEM	o107.2	SoBayRG
Mt Otay	224.200	-	N6ICC	o107.2	SANDRA
Mt Otay	224.280	-	KB6BEM	c	SoBayRG
Mt Otay	224.400	-	WV6H	c	
Mt Otay	224.680	-	WA6VLF	cl	
Mt Otay	224.980	-	K6KGS	cl(ca)	
Mt Woodson	223.800	-	WD6APP	cer	SD Races
Palomar Mtn	223.980	-	WA6RKK	o	REBELS
Palomar Mtn	224.900	-	WD6HFR	oe107.2	SD 220Cib
Point Loma	224.460	-	WA6VLF	o	
Rattlesnake	224.080	-	WA6BGS	o(ca) z107.2	ECajonARC
San Diego	224.440	-	KM6VH	o(ca) ez156.7	
San Diego	224.540	-	W6GIC	oe	
San Diego	224.600	-	KD6AEA	o(ca)88.5	
San Marcos	224.140	-	N6UKO	oe(ca) 156.7	
SAN LUIS OBISPO COUNTY					
Paso Robles	224.680	-	WB6JWB	c	
San Luis Obispo	224.580	-	WB6NYS	o151.4	
Shandon	224.740	-	WB6NYS	oSUN	
SANTA BARBARA COUNTY					
Broadcast Peak	223.960	-	N6ZF	oer	
Brush Peak	224.000	-	WA6RUJ	o(ca) 156.7	CONDOR
Gibraltar Peak	224.860	-	WB9KMO	ol156.7	
Goleta	224.160	-	K6TZ	o 131.8	SBARC
Goleta	224.800	-	K6RCL	c(ca)	GARP
Goleta	224.800	-	K6RCL	c	
La Cumbre Pk	224.080	-	K6TZ	orel 131.8	SBARC
Lompoc	224.500	-	WB6BGK	oe(ca)z 141.3	LMC ARC
Lompoc	224.820	-	WB6BGK	oel(ca)z 141.3	CONDOR
Rincon	224.760	-	WB6UCD	o131.8	EdisonARN
Santa Barbara	224.560	-	N6HPB	o131.8	
Santa Cruz Is	223.920	-	K6TZ	oer131.8	SBARC
Santa Maria	224.660	-	WA6HJW	o	
Santa Maria	224.760	-	N6OYE	o	
Santa Ynez Pk	224.120	-	K6TZ	oer131.8	SBARC
Tepuesquet Pk	224.040	-	W6RYX	oar	
VENTURA COUNTY					
Camarillo	224.540	-	WD6EBY	o156.7	
Laguna Peak	224.180	-	WD6EBY	o156.7	
Rasnow Peak	223.940	-	N6CFC	ol141.3	

**280 222-225 MHz
CALIFORNIA-COLORADO**

<i>Location</i>	<i>Output</i>	<i>Input</i>	<i>Call</i>	<i>Notes</i>	<i>Sponsor</i>
Rasnow Peak	224.900	-	WB6RHQ	ol(ca) 156.7	CONDOR
Red Mtn	224.100	-	WA6ZSN	pkt	SMRA
Simi Valley	224.640	-	WD6BJS	o	
Simi Valley	224.840	-	KA6UKZ	c(ca)	K6BWA
Thousand Oaks	224.700	-	WD6CCS	oe(ca) 156.7	
Thousand Oaks	224.880	-	W6UJX	o141.3	
COLORADO					
STATEWIDE					
Statewide	224.040	-		t tt SNP	
Statewide	224.280	-		t tt SNP	
Statewide	224.440	-		t tt SNP	
Statewide	224.500	-		t tt SNP	
Statewide	224.540	-		t tt SNP	
Statewide	224.660	-		t tt SNP	
Statewide	224.920	-		t tt SNP	
BOULDER					
Boulder	224.020	-	W0IA	o	RkyMtvHFS
Boulder	224.600	-	W0RM	oa	W0RM
Boulder	224.860	-	W0DK	oe	BoulDrARC
COLORADO SPRINGS					
Colorado Sprg	224.060	-	W0YNE	oaelix	PikePkFMA
Colorado Sprg	224.100	-	WA0KXO		WA0KXO
Colorado Sprg	224.820	-	W0NR	o	W0NR
Colorado Sprg	224.960	-	NK0P	o	NK0P
DENVER					
Denver	223.980	-	KE0JM	o 100.0	NoGrnMtrC
Denver	224.000	-	N0IGQ	o	RckyMtnRL
Denver	224.180	-	KF0OA	o,e	KF0OA
Denver	224.340	-	KQ0J	o(18)	SARES
Denver	224.640	-	WA0KBT	oe	Denver RL
Denver	224.700	-	N0AFI	t (ca)l	N0AFI
Denver	224.740	-	W0IJR	o	ARA
Denver	224.780	-	N0CFM	o	IntrMtnRG
Denver	224.880	-	KE0JM	o 100.0	NoGrnMtrC
Denver	224.980	-	WD0FVV	o(ca)e (12)xz	CoRptAssn
Fort Lupton	224.400	-	KA0NNO	o	KA0NNO
Golden	224.100	-	WA0UCQ	c	FrntierRG
Lafayette	224.760	-	N0HUM	o	N0HUM
GRAND JUNCTION					
Grand Junction	223.940	-	NV0X	o(16)	NV0X
Grand Junction	224.260	-	WA4HND	oe	WA4HND
GREELEY					
Greeley	224.940	-	KE0UL	o	WARS
LOVELAND					
Loveland	224.140	-	KD0GD	o	LovlandRA
NORTHEAST					
Brush	224.460	-	WD0AUN	o	WD0AUN
PUEBLO					
Canon City	223.960	-	WD0EKR	o	RylGrgHC

222-225 MHz 281
COLORADO-DELAWARE

<i>Location</i>	<i>Output</i>	<i>Input</i>	<i>Call</i>	<i>Notes</i>	<i>Sponsor</i>
Pueblo	224.260	-	ND0Q	ox	Pueblo HC
Pueblo	224.720	-	KE0PA	oae	KE0PA
SOUTH CENTRAL					
Walsenburg	224.320	-	N0BDK	oe(15)	RRA
CONNECTICUT					
FAIRFIELD					
Bethel	224.320	-	KZ1Z	o	BthIEDARS
Bridgeport	224.960	-	W1BHZ	136.5	W1BHZ
Fairfield	224.100	-	N3AQJ	o	FairfldU
Stratford	224.860	-	WA1YTT	o	VESPAR
Weston	224.920	-	K1YBY	97.4	K1YBY
HARTFORD					
Avon	224.940	-	KB1GA	oaez	WA1RYZ
Bristol	224.220	-	WA1IXU	oa	WA1IXU
Glastonbury	224.300	-	K1EHO	o	K1EHO
Newington	224.840	-	W1AW	o(ca)el	N.A.R.L.
LITCHFIELD					
New Milford	223.900	-	ND1X	91.5	ND1X
New Milford	224.720	-	W1AFX	o	Cndlwd RA
Torrington	223.780	-	KJ1M	o	PVRA
MIDDLESEX					
East Haddam	224.660	-	K1IKE	aez 156.7	K1IKE
Killingworth	224.340	-	W1BCG	oe	ShrlnARC
NEW HAVEN					
Ansonia	224.420	-	KA1LSD	oe	AnsoniaCD
Meriden	224.360	-	KA1NPO	t	KA1NPO
Meriden	224.800	-	K1HSN	o77.0	SthingtnARA
Milford	224.000	-	WA1YQE	o	Cstln ARC
Naugatuck	224.460	-	WA1NQP	ce	WA1TBP
New Haven	224.180	-	WA1UFC	o	WA1UFC
North Branford	224.060	-	N1HAX	or	NB CD/ARES
NEW LONDON					
Gales Ferry	224.540	-	W1LW	oae 103.5 162.2	W1LW
Groton	223.960	-	W1TMX	oe	SCRAMS
Ledyard	224.380	-	NE1A	103.5	NE1A
Lisbon	223.800	-	KW1A	156.7	KW1A
Norwich	224.080	-	N1FLU	156.7	N1FLU
Salem	224.140	-	NE1A	103.5	NE1A
TOLLAND					
Hebron	224.700	-	N1CBD	156.7	N1CBD
North Coventry	224.020	-	K1JCL	ol	K1JCL
Somers	223.820	-	WB1EQS	oae	MTARA
Vernon	224.120	-	WA1KGQ	o 114.8	PVRA
Vernon	224.780	-	KJ1Q	o	KJ1Q
WINDHAM					
Hampton	224.280	-	KA1HR	o	HRetVilARC
DELAWARE					
ALL - T-MARC AREAS					
All	223.800	-		Rptr. Test Pair	

282 222-225 MHz

DELAWARE-FLORIDA

Location	Output	Input	Call	Notes	Sponsor
SOUTH					
Delmar	224.020	-	N3FJM	o	DARC
Greenwood	224.660	-	KD3GS	o	KD3GS
Millsboro	224.840	-	K3JL	oe(ca) z-911	SussexARA
WILMINGTON					
New Castle	224.220	-	KA3TWG	o(ca)e (Wx)	Penn-Del
Newark	224.040	-	AK3A	o(ca) z-911	04 RA
Newark	224.540	-	WB2LSP	oal	WB2LSP
Newark	224.620	-	N3JCR	o	N3JCR
Wilmington	224.000	-	WB3DPJ	ol	+K3WAJ
DISTRICT OF COLUMBIA					
ALL - TMARC AREAS					
All	223.800	-			Rptr. Test Pair
WASHINGTON DC AREA					
Alexandria VA	224.820	52.130	WA4CCF	ol	Alex RC
Alexandria VA	224.820	-	WA4CCF	o 107.2l	Alex RC
Arlington VA	224.060	52.050	WB4MJF	ol	+K14MB
Arlington VA	224.060	-	WB4MJF	ol	+K14MB
BullRun Mt VA	224.420	-	WD4KHP	o 107.2el	NoVA6MGp
Columbia MD	224.860	-	KA3HRJ	o	KA3HRJ
Fairfax VA	224.100	146.190	WB4YHD	o(ca)el	NVFMA
Fairfax VA	224.100	-	WB4YHD	oel	NVFMA
Fairfax VA	224.720	-	WD4KHP	cel t	WD4KHP
Fis Church VA	224.980	-	N4CHP	o	N4CHP
Jessup MD	224.760	146.160	WA3DZD	ol	MFMA
Jessup MD	224.760	-	WA3DZD	ol	MFMA
Jessup MD	224.760	449.000	WA3DZD	ol	MFMA
Rockville MD	224.940	-	WB3DIO	o(ca)er	MACS
Tysons Cor VA	224.340	-	KB4CVL	o	KB4CVL
Tysons Cor VA	224.420	-	WD4KHP	o t	NoVa6MGp
Vienna VA	223.940	-	K4HTA	o	VWS
Washington DC	223.820	-	N3DPD	(ca)l	N3DPD
Washington DC	224.500	-	W3NKF	o(ca)	NRL ARC
FLORIDA					
CENTRAL					
Clermont	224.820	-	KR4Q	oe	KR4Q
Orlando	224.400	-	WB4HZQ	oa	W4WJB
Orlando	224.460	-	WA4JNG	otr	WA4JNG
Orlando	224.700	-	N4JWX	oe	N4JWX
Winter Park	224.200	-	WA4JNG	ot(ca)e	WA4JNG
Winter Park	224.600	-	N4HTU	o(ca)el	N4HTU
Winter Park	224.760	-	N4OWW	tc(ca)	N4HTU
EAST CENTRAL					
Cocoa	224.500	-	N4LEM	or	N4LEM
NORTH CENTRAL					
GARC	224.160	-	K4DPZ	ot(ca)er	GARS
Ocala	224.020	-	K3AAF	otael	SS RC

FLORIDA

<i>Location</i>	<i>Output</i>	<i>Input</i>	<i>Call</i>	<i>Notes</i>	<i>Sponsor</i>
NORTHEAST					
Jacksonville	224.940	-	KK4ZE	o(ca)l	MARC
NORTHWEST					
Crestview	224.820	-	WB4CDR	oe	NOARC
Pensacola	224.940	-	WA4ACP	oe	WA4ACP
SOUTH					
Boca Raton	224.140	-	WB4EJE	c	WB4EJE
Carol City	224.860	-	WB4WIP	oabi	WB4WIP
Coral Gables	224.200	-	W4RNV	oe	SFFDA
Fort Lauderdale	223.900	-	N4EDI	ot(ca)l	WA4QQR
Fort Lauderdale	224.920	-	KE4FG	o(ca)elbi	KE4FG
Fort Lauderdale	224.960	-	KB4JFS	o(ca)erl	KI4FF
Hollywood	224.180	-	WA4EMJ	olr	WA4EMJ
Hollywood	224.600	-	KD4MGR	tc(ca)	KD4MGR
Kendall	223.920	-	KC4QLV	o(ca)	KB4JDE
Kendall	224.020	-	KB4JDE	oel	KC4QLV
Miami	224.300	-	WD4DPS	1Zbil	WD4DPS
Miami	224.440	-	KC4GRB	oae t Bi	KC4GRB
Miami	224.700	-	KA4ZAY	tcel	KA4ZAY
Miami	224.780	-	KC4MVR	o(ca)bie	KC4MVR
Miami	224.980	-	KB4HRW	o(ca)bi	RC/CUBA/EX
Miami Beach	224.540	-	KB4JDE	ol	KB4JDE
Miramar	224.220	-	WD4KYW	ottae	WD4KYW
N Lauderdale	224.080	-	WB4UFA	cp	WA4EMJ
Plantation	224.760	-	W4AB	t(ca)er	Brow ARC
Pompano Beach	223.960	222.760	KB4JDE	o	KB4JDE
Pompano Beach	224.460	-	WA4EMJ	ote	GCARA
Pompano Beach	224.680	-	WA4VEF	oel	KB4WCA
Sunrise	224.840	-	K2PXU	o(ca)e	R-D ARC
Walton Manors	224.800	-	N4WWM	t	WA4EMJ
West Palm Bch	223.920	-	W4PHL	oer	PBEM
West Palm Bch	224.340	-	WB4FPB	o	PBRA
SOUTHEAST					
Stuart	224.600	-	K4NTA	ol	MCARA
SOUTHWEST					
Fort Myers	224.520	-	WA4PIL	o(ca)	WcRC
Naples	224.480	-	WB2WPA	o(ca)erlx	CCEM
WEST CENTRAL					
Clearwater	224.940	-	WB4BZF	oer	CARS
Dunnellon	224.920	-	W4UEA	otaer	W4UEA
Largo	224.220	-	KO4CR	o(ca)el	KO4CR
New Port Richey	224.540	-	WA4GDN	oel	GCARC
Pinellas Park	224.840	-	N4MET	ol	Wormhole
Port Richey	224.860	-	WD8MVU	o	WD8MVU
Sarasota	224.320	-	WA3LKW	ce	WA3LKW
St Petersburg	223.940	-	N4VMZ	oael	MRA
St Petersburg	224.660	-	WA4AKH	o	StPARC
Tampa	223.980	-	KC4HAZ	oerl	KC4HAZ
Tampa	224.120	-	KY4G	o(ca)bi	NTRA
Tampa	224.580	-	WB4AKA	orl	WB4AKA
Tampa	224.740	-	W4WWW	oe	FCRA
Tampa	224.980	-	KA4HRF	oe	KA4HRF

284 222-225 MHz

GEORGIA

Location	Output	Input	Call	Notes	Sponsor
GEORGIA					
Acworth	224.320	223.720	N4MTA	oz(ca)	DELTA 4
Alpharetta	224.860	-	KC4JNN	oaezlR Bt-100.0	KC4JNN
Atl/Chestnut	224.560	-	W4DOC	ol	
Atl/Marietta	224.440	-	N4NEQ	oe RB(ca)	BIG SHANT
Atlanta	224.280	-	N4BLR	o	
Atlanta	224.340	-	W4DOC	o	ATL RC
Atlanta	224.560	-	W4DOC	o	ATL RC
Atlanta	224.820	-	KK4C	o(ca) RB	METRO ATL
Atlanta-NE	224.200	-	KC4OVY	oeRB (ca)t-100.0	KC4OVY
Atlanta/Bell	224.620	-	W4ZTL	oez(ca)	METRO ATL
Atlanta/Marie	224.120	-	N4NFP	oae RBt-	BIG SHANT
Augusta	224.200	-	AA4UA	oae	AA4UA
Augusta	224.940	-	WB4KXO	o(ca)	WB4KXO
Baldwin	224.100	-	WS4F	o	SOU PIEDM
Brunswick	224.180	-	N3GLC	o	
Cartersville	224.600	-	N4GIS	oezRB (ca)	N4GIS
Clayton	224.720	-	WD4MBK	o	FOURLANDE
Cleveland	224.380	-	N4RBT	o(ca)	
Conyers	224.140	-	WB4JEH	o	
Cumming	224.980	-	K4JSR	o(ca)	K4JSR
Dallas	224.180	-	N4YDX	oezl(ca)	N4YDX
Dallas	224.540	-	N4YEA	oe(ca)	N4YEA
Dalton	224.360	-	N4BZJ	oae-t- 88.5	7.135 RPT
Dalton	224.680	-	N4BZJ	o	7.135 RPT
Dalton	224.740	-	N4KVC	ozRB	7.135 RPT
Elijay/Buck	224.240	-	N4YYD	oezRB (ca)	CALHOUN U
Hiram	224.700	-	KC4PZD	oe	KC4PZD
Hiram	224.960	-	N4ZJG	oael	N4ZJG
Marietta	224.220	-	N4NEQ	ol	
Marietta	224.260	-	KV4L	oe(ca)	KV4L
Marietta	224.500	-	N4MTA	oz(ca)	DELTA 4
Marietta	224.900	-	WA4QPL	o(ca)z	LARC-LOCK
Norcross	224.480	-	KB4PRH	o	
Perry	224.840	-	AC4MU	oaezRB	
Ringgold	224.640	-	W4ABZ	o(ca)	RINGGOLD
Rockmart	224.780	-	KC4KLW	o	KC4KLW
Rome	224.420	-	WB4YSV	o	
Rossville	224.940	-	KC4EV	o	DOC'S COM
Sasafra Mtn	224.160	-	KC4JNN	oaezl RBt-100.0	KC4JNN

GEORGIA-ILLINOIS

<i>Location</i>	<i>Output</i>	<i>Input</i>	<i>Call</i>	<i>Notes</i>	<i>Sponsor</i>
Stone Mtn	224.760	-	W4BOC	o	
Temple	224.300	-	KC4NYV	oe	KC4NYV
Thomasville	224.320	-	N4JBF	oal	
Valdosta	224.460	-	KB0Y	o(ca)t	SGRS
Waleska/Pnlgm	224.520	-	N4KSM	oa	PINE LOG
Yorkville	224.880	-	WB4UPC	o	
HAWAII					
KAUAI					
Hanamaulu	223.940	-	KH6BFU	ol	KH6BFU
Lihue	224.700	-	WH6Z	o	KARC
OAHU					
Aiea	222.340	+	KH6XP	l	KH6XP
Ewa	224.060	-	KH6CY	o	Ohana ARC
Ewa	224.940	-	KH6CY	oe	KH6CY
Ewa Beach	223.980	-	KH6JIW	ol	KH6JIW
Haleiwa	222.160	+	KH6LJ	o	KH6LJ
Haleiwa	224.020	-	KH6LJ	o(ca)	KH6LJ
Honolulu	224.540	-	NH6GY	o	NH6GY
Pearl City	223.900	-	KH6JWI	oel(ca)	KH6JIW
IDAHO					
SOUTHWEST					
Boise	222.900	+	WB7DOW/R	ol	KI7B
ILLINOIS					
CENTRAL					
Greenville	224.140	-	W9KXQ	o	W9KXQ
Greenville	224.440	-	W9KXQ	o(ca)elz	OVARC
CHICAGO					
Bloomington	224.220	-	K9NB	110.9	BARK
Brookfield	224.160	-	KA9OYO	110.9 aelz	BSRC
Chicago	223.840	-	W9WBY	110.9	DeVRY ARC
Chicago	224.020	-	WB9WTQ	c	TMCARC
Chicago	224.060	-	KD9ZH	o	KD9ZH
Chicago	224.100	-	WA9ORC	o(ca)	CFMC
Chicago	224.240	-	WB9NET		CHI-NET
Chicago	224.480	-	KD9FA	ol	ACL
Chicago	224.500	-	WA9ZZU	192.8	WA9ZZU
Chicago	224.720	-	KA9CUT	o	KA9CUT
Chicago	224.860	-	W9SRO	107.2l	CFAR
NORTH CENTRAL					
Dixon	224.600	-	WD9CJB	oe	WD9CJB
Freeport	224.920	-	KA9NEA	100.0 (ca)e	KA9NEA
NORTHEAST					
Batavia	224.400	-	W9XA	oel	W9XA
Bolingbrook	224.540	-	WA9DIP	o(ca)ez	BARS
Buffalo Grove	224.580	-	WB9TAL	110.9ARCOMLGE (ca)l	
Carpentersville	224.340	-	WB9EEA	oela	WB9EEA
Clarendon Hills	224.680	-	W9DUP	o	DARC

286 222-225 MHz

ILLINOIS

Location	Output	Input	Call	Notes	Sponsor
Darien	223.980	-	WB9ZNL	oael	W.C.A.R.S.
Downers Grove	224.880	-	W9JB	oae	JBARS
Downers Grove	224.920	-	NK9M	o(ca)	NK9M/DARN
Elgin	223.960	-	WD9IQY	oael	AARC
Fort Sheridan	224.320	-	WB9FRM	ol	NSRC
Gledale Heights	224.640	-	WA9E	110.9 eerz	HRTS
Glen Ellyn	224.140	-	W9CCU	oaelrz	WCRA
Gurnee	224.080	-	W9MAB	o(ca)e	GURNEE RG
Hampshire	223.920	-	W9ZS	o	W9ZS
Hazel Crest	224.180	-	WA9ORC	o	CFMC
Joliet	223.820	-	WA9EAT	oaelz	WCARS
Libertyville	224.600	-	W9AP	110.9	NORA
Lisle	224.360	-	AF9M	110.9aelz	FUBAR
Long Grove	224.440	-	WB9MME	o(ca)ez	GIZMO
Marengo	224.840	-	WA9UNA	114.8	WA9UNA
Mt Prospect	223.860	-	N6QBS	c(ca)er	N6QBS
Mt Prospect	223.900	-	WB9UOM	o (ca)e l	ORD 220
Naperville	224.200	-	WB9MDM	110.9r	
New Lenox	222.051	222.051	K9XI		K9XI
Northlake	224.980	-	WB9AET	110.9 (ca)cd	WAFAR
Oak Park	224.620	-	KA9SEQ	o(ca)el	LIDFAR
Orland Park	224.940	-	N2BJ	oea	N2BJ
Park Ridge	224.780	-	WB9TRT	oa	FAROUT
Rolling Meadows	224.380	-	WB9WNK	oal	MATS
Schaumburg	223.940	-	N9EP	110.9l	WRC
Schaumburg	224.560	-	K9EL	ol	EGDXA
Schaumburg	224.660	-	WB9SHZ	o	WRC
Schaumburg	224.760	-	N9CXQ	110.9(ca) elaz	NAPS
Skokie	224.260	-	WB9KNX	o a	SRG
Wheaton	224.820	-	WD9DAU	110.9 (ca)z	DART
Woodstock	224.000	-	K9MTE	oalz	K9MTE
Woodstock	224.700	-	KA9VNV	100.0(ca) elrz	KA9VNV
NORTHWEST					
East Moline	224.100	-	NN9K	o	NN9K
East Moline	224.100	-	WD9DFX	o	NN9K
Lanark	224.860	-	WB9NLQ	o	SRG
Moline	224.180	-	N9DNY	c	
Moline	224.740	-	N9CLR	o(ca)elz	MLI
ROCKFORD					
Rockford	223.880	-	N9CWQ	o	RARA
Rockford	224.040	-	K9AMJ	o(ca)elr	K9AMJ
Rockford	224.280	-	N9CWQ	oae	N9CWQ
Rockford	224.440	-	K9AMJ	o(ca)elr	K9AMJ
SOUTH CENTRAL					
Bald Knob	224.860	-	W9AKW		
SPRINGFIELD					
Auburn	223.780	-	K9CNP	oe	
Springfield	224.680	-	WS9V	o(ca)elz	MR. DX

ILLINOIS-INDIANA

<i>Location</i>	<i>Output</i>	<i>Input</i>	<i>Call</i>	<i>Notes</i>	<i>Sponsor</i>
ST LOUIS					
Belleville	224.120	-	K9GXU	oarz	SCCARC
Caseyville	224.480	-	KA9YMH	o	KA9YMH
Collinsville	224.060	-	W9AIU	o(ca)la	EGYPTN RC
Fairview Heights	224.700	-	KA9ZRQ	oaez	KA9ZRQ
Godfrey	224.300	-	N9GGF	cel	N9GGF
Godfrey	224.400	-	WV9M	oelr	LewClk RC
Marissa	224.000	-	K9EID		K9EID
Mascoutah	224.200	-	N9OQN	ol	N9OQN
WEST CENTRAL					
Galesburg	224.020	-	N9DH	o	KCERG INC
INDIANA					
ANGOLA					
Angola	224.940	-	WB9DGD	oe	STARS
AUBURN					
Auburn	224.220	-	N9DCB		N9DCB
BLOOMINGTON					
Bloomington	224.780	-	K9KTH	o	BBS
BROOKVILLE					
Brookville	224.280	-	N9HHM		N9HHM
Brookville	224.320	-	N9HHM		N9HHM
CHESTERFIELD					
Chesterfield	224.100	-	WD9AQA	o	WD9AQA
DEMOTTE					
DeMotte	224.520	-	KA9WIE		KA9WIE
EAST CHICAGO					
East Chicago	224.740	-	N9CL	o	N9CL
EATON					
Eaton	224.600	-	W9KFO	o	W9KFO
ELKHART					
Elkhart/S Bnd	223.940	-	WB9HOV	o	WB9HOV
Elkhart/S Bnd	224.260	-	WD9BMR	o t	
Elkhart	224.900	-	WB9VTZ	oelr t	ECRA
FLOYDS KNOBS					
Floyds Knobs	224.820	-	W4MOP		W4MOP
FORT WAYNE					
Fort Wayne	224.480	-	KA9SLN	o	MART
Fort Wayne	224.880	-	K9LSB	cplerz	HAMS
FOWLER					
Fowler	224.960	-	WA9KLZ	oe	WA9KLZ
GOSHEN					
Goshen	224.820	-	KB9BIF	opl	M-CARS
HAMMOND					
Hammond	224.000	-	KA9DGX		KA9DGX
HARTFORD CITY					
Hartford City	224.560	-	W9NPA		BARS
HARTSVILLE					
Hartsville	224.140	-	WD9EME	oea	WD9EME
HUNTINGTON					
Huntington	224.860	-	WB9GEQ		WB9GEQ
INDIANAPOLIS					
Indianapolis	224.800	-	WB9PAR	ol	WB9PAR

**288 222-225 MHz
INDIANA-IOWA**

<i>Location</i>	<i>Output</i>	<i>Input</i>	<i>Call</i>	<i>Notes</i>	<i>Sponsor</i>
Indianapolis	224.920	-	N9ARQ	o(ca)lz	ICE
Indianapolis	224.980	-	WD9EZK	o	WD9EZK
LAKE STATION					
Lake Station	224.040	-	KA9UOK		POLARES
LEESBURG					
Leesburg	224.160	-	N9LQY	cl t	N9LQY
LINTON					
Linton	224.440	-	W9NGQ	o	LARG
MARION					
Marion	224.520	-	N9FBB		N9FBB
MARTINSVILLE					
Martinsville	224.660	-	N9AJS	o	MCRA
Martinsville	224.840	-	N9FUT	o	N9FUT
MIDDLETOWN					
Middletown	224.400	-	N9FFS	(ca)ler	MRC
MUNCIE					
Muncie	223.920	-	WB9HXG	o	MAARC
Muncie	224.600	-	KC9IY	o	KC9IY
Muncie	224.700	-	WD9HQH	oaelr	ERRA
NEW CARLISLE					
New Carlisle	224.960	-	KK9T	o(ca)le t	KK9T
NEW CASTLE					
New Castle	224.180	-	W9ML		HCWA
New Castle	224.800	-	NO3I	o	
PARKER CITY					
Parker City	224.040	-	K9EKP	o	PC220ARC
PATRICKSBURG					
Patrickburg	224.300	-	WK9A	o	SPARC
PLYMOUTH					
Plymouth	224.500	-	K9ZLQ	o	K9ZLQ
RICHMOND					
Richmond	224.740	-	KC9TR	o	KC9TR
RUSHVILLE					
Rushville	224.360	-	K9PQP	o	BAMS
SHELBYVILLE					
Shelbyville	224.440	-	W9NTP	o	BRVARS
SOUTH BEND					
South Bend	223.980	-	WB9YPA	owal	FM 98
ST JOHN					
St John	224.460	-	WA9JLN	o	WA9JLN
TERRE HAUTE					
Terre Haute	224.300	-	N9IAH	o	N9IAH
VALPARAISO					
Valparaiso	223.880	-	N9IAA	o	N9IAA
Valparaiso	224.120	-	N9FB	o	PCARC
VINCENNES					
Vincennes	224.600	-	NT9H	o	NT9H
WOLF LAKE					
Wolf Lake	224.860	-	N9BCQ	ol	N9BCQ
IOWA					
BURLINGTON					
Burlington	224.120	-	N2DUP	o(ca)elx RACESp	VECA

IOWA-LOUISIANA

<i>Location</i>	<i>Output</i>	<i>Input</i>	<i>Call</i>	<i>Notes</i>	<i>Sponsor</i>
CEDAR RAPIDS					
Cedar Rapids	224.940	-	W0HUP	o(ca)lz	CRRA
COUNCIL BLUFFS					
Council Bluffs	224.060	-	W0JJK	ol	W0JJK
DES MOINES					
Des Moines	222.053	222.053	K0HTF/B	BCN	K0HTF
Des Moines	224.820	-	WD0FIA	o(ca)e RACES	+WD0FIA
Des Moines	224.980	-	WD0FIA	o(ca)el WxRACES	+WD0FIA
Grimes	224.540	-	N0INX	oaelx	WstSd COMM
NORTHWEST					
Alta	224.100	-	WA0G	ox	WA0C
WATERLOO					
Waterloo	224.900	-	WA0INC	t-136.5el	WA0INC
KANSAS					
KANSAS CITY					
Independ, MO	224.900	-	KB0CZX	c(ca)	KB0CZX
Independence	224.740	-	KB0GR	oelrz	EARS, Inc
Kansas City	224.100	-	WB0KIA	oerz	KC220ARA
Kansas City	224.200	-	WB0KIA	or	KC220ARA
Kansas City	224.540	-	KA0E	oelz	KC220ARC
Kansas Cy, MO	224.000	-	KA0OXH	ol	KA0OXH
Olathe	224.940	-	WB0KIG	o(ca)e	OARG
Shawnee	223.940	-	WA0CBW	o	WA0CBW
NORTHEAST					
McLouth	224.600	-	N0EUH	c(ca)elr	BYRG
KENTUCKY					
#Louisville	224.420	-	KB4VEZ	o(ca)	KRAJ
Ashland	223.940	-	KC4QK	o	KC4QK
Augusta	223.920	-	KC4UXD		KC4UXD
Jarvis	224.980	-	KB4PNG	oaezIRB	KC4ALK
Lexington	223.740	-	WB8VMI	o	WB8VMI
Lexington	224.420	-	AC4AO	oaezl	AC4AO
Lexington	224.940	-	N4YUU	o	LARC
Louisville	224.300	-	KA4MKT	o	
Louisville	224.820	-	W4MOP	o(ca)	
Pikeville	224.580	-	WB4F	o	
Pikeville	224.620	-	KD4DAR	oRB	
Somerset	224.300	-	N4AI	oezRB	LAKE CUMB
Somerset	224.880	-	N4AI	oel	LAKE CUMB
Versailles	224.220	-	KN4QP	oezRB (ca)	AC4FP
LOUISIANA					
STATEWIDE					
Shared	224.600	-		SNP	
BATON ROUGE					
Baton Rouge	224.060	-	KD5SL	oelr	KD5SL
Rosedale	224.780	-	W5OVV	ol	RSDL RA

290 222-225 MHz

LOUISIANA- MARYLAND

Location	Output	Input	Call	Notes	Sponsor
HAMMOND/SLIDELL					
LaCombe	224.660	-	AA5UY	c	AA5UY
NEW ORLEANS					
Gretna	224.220	-	N5MWY	o	CARS
Jefferson	223.960	-	WB5JEQ	oaBi	WB5JEQ
New Orleans	224.520	-	KF5JC	o	TRI-PAR
New Orleans	224.900	-	WD0GIV	o	WD0GIV
New Orleans	224.940	-	WB5LOC	o	WB5LOC
New Orleans	224.980	-	AA5OY	o	AA5OY
MAINE					
CENTRAL					
Agusta	224.720	-	N1EWS	o	N1EWS
Dedham	223.760	-	WA1KAH	ol	+FARTS
Hope	224.000	-	WA1ZDA	o	WA1ZDA
Rockland	224.100	-	WA1ZDA	o	K1EHO
NORTH					
Fort Kent	224.180	-	N1CHF	o	N1CHF
SOUTH					
Mt Agamenticus	224.840	-	K1MON	o	TPRA
Sanford	224.860	-	N1AAQ	o	WA1KAH
South Freeport	224.560	-	WA2YVL	o	WA2YVL
Streaked Mtn	223.940	-	WA1KAH	oel	+FARTS
MARYLAND					
ALL - TMARC AREAS					
All	223.800	-			Rptr. Test Pair
ANNAPOLIS					
Arnold	224.080	-	WB0FQC	ol	WB0FQC
Davidsonville	223.880	-	W3VPR	o(ca) ez-911	AARC
BALTIMORE					
Baltimore	224.960	-	WA3DZZ	o(ca)elz	WA3DZZ
Columbia	223.920	-	WA3WZA	ol	Col. ARA
Columbia	224.860	-	KA3HRJ	o	KA3HRJ
East Baltimore	224.480	-	N3HIA	oaelz	+KA3VSF
Ellicott City	224.320	-	N3EZD	o	N3EZD
Jessup	224.760	146.160	WA3DZD	ol	MFMA
Jessup	224.760	-	WA3DZD	ol	MFMA
Jessup	224.760	449.000	WA3DZD	ol	MFMA
Millersville	224.560	-	W3VPR	o	AARC
NW Baltimore	224.380	-	W3HMO	ol	W3HMO
NW Baltimore	224.800	-	WA3DZZ	o	WA3DZZ
Perry Hall	223.840	-	W3JEH	o	W3JEH
South Baltimore	224.680	-	KS3L	o	SummitARA
Towson	224.240	-	W3FT	o(ca)el	Balto ARC
West Baltimore	223.960	-	KS3L	o	+N3DRB
West Baltimore	224.640	-	WA3Z	o	SummitARA
DELMARVA PENINSULA					
Salisbury	224.020	-	N3FJM	o	DARC
Stevensville	224.280	-	K3UBC	ol	K.I. ARC
FREDERICK					
Damascus	224.540	-	WB2BZR	o(ca)	WB2BZR

MARYLAND-MASSACHUSETTS

<i>Location</i>	<i>Output</i>	<i>Input</i>	<i>Call</i>	<i>Notes</i>	<i>Sponsor</i>
Damascus	224.580	-	K3LNZ	o	PAVHFS
Frederick	224.200	-	WB8VBW	o(ca)el	MADRA
Frederick	224.700	-	KA3VLG	olex	222West
NORTH CENTRAL					
Hampstead	224.120	-	WA3UTC	oael	WA3UTC
Hampstead	224.120	444.425	WA3UTC	oael	WA3UTC
NORTHEAST					
Colora	224.900	-	K3UAV	oer	FORCE
Shawsville	224.920	-	WA3DUR	o	WA3DUR
SOUTH					
Lexington Pk	223.900	-	WA3UMY	ol	WA3UMY
WASHINGTON DC AREA					
Jessup	224.760	146.160	WA3DZD	ol	MFMA
Jessup	224.760	-	WA3DZD	ol	MFMA
Jessup	224.760	449.000	WA3DZD	ol	MFMA
Rockville	224.940	-	WB3DIO	o(ca)er	MACS
Washington DC	223.820	-	N3DPD	(ca)l	N3DPD
Washington DC	224.500	-	W3NKF	o(ca)	NRL ARC
MASSACHUSETTS					
BOSTON					
Brookline	224.880	-	K1YL	o	K1MM+MEM
Cambridge	224.780	-	N1CRI	o	N1CRI
Lexington	224.040	-	N1AU	ol	CLNL WRLS
Medford	224.360	-	K1CF	o	K1CF
Quincy	224.400	-	WA1ZID	or	MMRA
Quincy	224.600	-	KA1LCR	o	KA1LCR
Saugus	224.720	-	WA1WYA	o	WA1WYA
Stoneham	224.420	-	KA1JMF	oela	N1DRZ
Wakefield	223.800	-	N1CSI	o	K1UGM
Waltham	224.940	-	WA1GEP	oe	WARA
Wilmington	224.160	-	K1KZP	oe	+K1ZOE
CAPE COD					
Chatham	224.520	-	WC1L	ole(ca) wx103.5	J-KAI
Dennis	224.340	-	K1KEK	o(ca)etz	K1KEK
East Dennis	224.220	-	WA1AIC	o	WA1AIC
CENTRAL					
Fitchburg	224.340	-	W1OBU	oex	WB1EWS
Groton	224.820	-	NO1A	o	NO1A
Hardwick	224.380	-	NC1Z	o	3AMIGOS RA
Pepperell	224.640	-	WA1VVH	ol	435 ARA
Princeton	224.580	-	KG1C	ol103.5	NEN
Worcester	224.480	-	WB1GSO	o	WB1GSO
METRO WEST					
Framingham	224.240	-	KD1T	o	222 CLUB
Hopkinton	223.940	-	N1BHI	ol	MMRA
Lincoln	223.840	-	WA9AMZ	oe	LincolnCD
Marlborough	223.860	-	KA1TIH	oel	AARC
Medway	224.660	-	W1KG	ol	W1KG
Sudbury	224.980	-	W1IFL	o	W1IFL
Weston	224.700	-	N1HBR	oe	MMRA

MASSACHUSETTS-MICHIGAN

Location	Output	Input	Call	Notes	Sponsor
NORTHEAST					
Amesbury	224.960	-	KX1M	oae 103.5	NE MUDDUCK
Danvers	224.380	-	WB1HBU	oe	WB1HBU
Gloucester	224.900	-	KA1GTA	o(ca)e	CP ANN RA
Groveland	223.920	-	K1KKM	o(ca)elr	PCFUL-VLY
Lawrence	223.760	-	H18SGB	o	H18SGB
Lowell	224.680	-	KA1PHA	o	KA1PHA
North Andover	224.520	-	WA1WLU	oae	N AndvrCD
Tewksbury	224.260	-	KA1SAU	o	KA1SAU
SOUTHEAST					
Plymouth	224.120	-	KG1C	ol103.5	NEN
Walpole	224.320	-	K1HRV	oer	WalpoleCD
Whitman	224.960	-	WA1NPO	o	WHTMN ARC
SPRINGFIELD					
E Longmeadow	224.980	-	WA1PLS	oe	220/450RA
Mt Tom	224.620	-	KG1C	ol103.5	NEN
Springfield	223.940	-	WA1OCK	c(ca) el103.5	WA1OCK
Springfield	224.520	-	WC1L	ole(ca) Wx103.5	J-KAI
Springfield	224.900	-	N1DUY	oaelr	N1DUY
Sunderland	224.740	-	WA1VEI	o	WA1VEI
WEST					
Chester	224.820	-	WA1UVF	o	WA1UVF
Mt Greylock	224.100	-	K1FFK	ol	NOBARC
Mt Warner	223.880	-	KA1OA	o	KA1OA
Pittsfield	224.400	-	N1FZH	o	N1FZH
MICHIGAN					
STATEWIDE					
Various	223.940	-	Varied	DIGITAL	MARC
Various	223.960	-	Varied	DIGITAL	MARC
Various	223.980	-	Varied	SNP t	MARC
ANN ARBOR					
Ann Arbor	224.340	-	N4UHW	o(ca)e	N4UHW
Ann Arbor	224.380	-	N8BJX	o	ARROW
Chelsea	224.000	-	WD8IEL	o	CHELSEA
Hell	224.920	-	WD8PMV	oe(ca)	WD8PMV
BATTLE CREEK					
Battle Creek	224.240	-	W8DF	oelt	SMARS
BENTON HARBOR					
Berrien Springs	224.300	-	W8YKS	oael	W8YKS
Niles	224.200	-	KC8LM	oe	KC8LM
DETROIT					
Berkley	224.200	-	KA8WBQ	oer	HPARC
Canton	224.120	-	W8NJH	o100.0	WD8IAE
Canton	224.740	-	WD8IAD	o	WD8IAD
Clarkston	224.080	-	N8BIT	olt(ca)	N8BIT
Dearborn	224.520	-	K8UTT	o100.0	FORD ARL
Detroit	224.460	-	WD8CIK	o	WD8CIK
Drayton Plains	224.420	-	WB8BDE	oelz(ca)	WB8BDE
Garden City	224.800	-	W8WI	oel	W8WI

MICHIGAN

<i>Location</i>	<i>Output</i>	<i>Input</i>	<i>Call</i>	<i>Notes</i>	<i>Sponsor</i>
Inkster	224.580	-	N8IQX	oarRB	N8IQX/RAC
Northville	224.940	-	W8NJH	o100.0	STU ROCK
Novi	224.820	-	WD8MGH	o	RED RDER
Oak Park	224.360	-	N8EQD	oa100.0	OAK PARK
Pontiac	224.560	-	WD8INW	o	WD8INW
Rochester	224.500	-	KG8F	oaeRB	KG8F
Romulus	224.160	-	N8HYP	oalrz t	N8HYP
Royal Oak	224.840	-	KA8ZRR	ol(ca)	KA8ZRR
Westland	224.680	-	W8ICN	cel	ERAA
Ypsilanti	224.400	-	KF8AU	o	WB8SIW
EAST					
Harbor Beach	224.100	-	N6AHW	aelrxzBl	N6AHW
FLINT					
Burton	224.720	-	WB8INH	o203.5	FAIR
Clio	224.060	-	WB8INH	o203.5	FAIR
Durand	224.860	-	N8IES		N8IES
Flint	224.180	-	KF8UI	oelz (ca)rDS	KF8UI
Flint	224.220	-	KB8FPK	o	KB8FPK
Holly	224.620	-	KA8BFF	o	KA8BFF
Rankin	224.960	-	WA8YUC	oelzDS (ca)M	RARG
GRAND RAPIDS					
Ada	224.760	-	NS8V	o	NS8V
Cedar Springs	224.140	-	NW8J	o167.9	NW8J
Grand Rapids	224.440	-	WB8VOJ	oe	IRA
Grand Rapids	224.640	-	W8DC	oeal	GRARA
Grand Rapids	224.880	-	NS8V	ol	NS8V
JACKSON					
Jackson	224.900	-	WD8IGK	o	WD8IGK
KALAMAZOO					
Paw Paw	224.540	-	KB6WJ	oe	GRAPES
Plainwell	224.480	-	WJ8L	o	STATE TEC
LANSING					
Lansing	224.260	-	KD8PA	o	KD8PA
Lansing	224.980	-	WB8CQM	or	LCDRA
Vermontville	224.020	-	KB8TI	oa	KB8TI
Wacousta	224.320	-	N8DEF	oe	WIRE
MUSKEGON					
Muskegon	224.700	-	N8KQQ	o94.8	N8KQQ
NORTHEAST					
Alpena	224.080	-	N8BIT	o(ca)zael	N8BIT
PORT HURON					
Port Huron	224.600	-	AC8W	o	AC8W
SAGINAW					
Saginaw	224.280	-	WB8I	oea	MMWA
SOUTHEAST					
Monroe	224.780	-	WA8EFK	ol	RIVER RAI
SOUTHWEST					
Glenwood	224.840	-	KB6WJ	oe	GRAPES

294 222-225 MHz

MINNESOTA-MISSOURI

Location	Output	Input	Call	Notes	Sponsor
MINNESOTA					
STATEWIDE					
Statewide	223.420	222.820	SNP	SNP	SNP
MPLS-ST.PAUL					
Apple Valley	224.540	-	N0BUU/R	o	N0BUU
Bloomington	224.200	-	N0BUA/R	o	ARAOFBLOM
Bloomington	224.700	-	KA0GXL/R	o	+ N0BWG
Burnsville	223.980	-	KB0BU/R	o	KB0BU
Columbia Hghts	224.500	-	N0FKM/R	o	N0FKM
Gem Lake	224.100	-	K0LAV/R	o l to 145.25	K0LAV
Maplewood	224.940	-	K0JA/R	o t	TWNTOWNR
Minneapolis	223.900	-	W0YC/R	ol	UOFM ARC
Minneapolis	223.940	-	KA0PQW/R	o l to 446.1	+ KA0ODB
Minneapolis	224.600	-	W0ELX/R	o	W0ELX
Minneapolis	224.660	-	AE0N/R	o	+ OTHERS
Orono	224.040	-	W0CKF/R	oa	MPLS RC
St Paul	224.300	-	WD0DIR/R	oal	WD0DIR
St Paul	224.420	-	KA0JLB/R	link to 145.15	KA0JLB
St Paul	224.580	-	WS0H/R	oae	BATCRKRA
NORTH CENTRAL					
Interntnl Falls	224.740	-	WV0O/R	o	KCARS
SOUTHEAST					
Rochester	224.820	-	W0MXW/R	o	ROCH ARC
MISSISSIPPI					
Ackerman	224.780	-	NM5D	o	
Ackerman	224.820	-	NM5D	o	
Bay St Louis	224.880	-	K0VNO	o	
Biloxi	224.500	-	K5TYP	o	
Ellisville	224.400	-	N5DWU	o(ca)l	N5DWU
Glen	224.520	223.920	KA5RPB	o	KA5KPB
Pascagoula	224.320	-	W5WA		JACKSON
Pontotoc	224.900	-	KE5ST	o	
MISSOURI					
CENTRAL					
Eldon	224.580	-	N0GYE	oel	
EAST CENTRAL					
Sullivan	224.180	-	W0LLU	ol	W0LLU
KANSAS CITY					
Independence	224.740	-	KB0GR	oelrz	EARS
Independence	224.900	-	KB0CZX	c(ca)	KB0CZX
Kansas City	224.000	-	KA0OXH	ol	KA0OXH
Kansas Cy KS	224.100	-	WB0KIA	oaerz	KC220ARA
Kansas Cy KS	224.540	-	KA0E	oaelz	KC220ARC
Olathe KS	224.940	-	WB0KIG	o(ca)e	OARG
Shawnee KS	223.940	-	WA0CBW	o	WA0CBW
ROLLA					
Rolla	224.880	-	W0LLU	oel	W0LLU

222-225 MHz 295
MISSOURI-NEW HAMPSHIRE

<i>Location</i>	<i>Output</i>	<i>Input</i>	<i>Call</i>	<i>Notes</i>	<i>Sponsor</i>
SOUTHWEST					
Branson	224.420	-	N0IES	oe	WhteRvVal
Carl Junction	224.820	-	KA0IPD	oe	
SPRINGFIELD					
Lebonon	223.940	-	WC0E	o	WC0E
Springfield	224.760	-	WC0E	o(ca)elz	WC0E
ST LOUIS					
St Charles	224.900	-	WB0HSI	oez	StChasARC
St Louis	224.980	-	K0GOB	o(ca)ez	UHFARA
St Paul	224.660	-	KD0LZ	oaer	
WEST CENTRAL					
Sedalia	224.440	-	N0GRN	oe	RATS
MONTANA					
SOUTH CENTRAL					
Bozeman	224.660	-	KB7KB	ol	BARBS
Bozeman	224.720	-	KL7JGS	ol	GHRC
NEBRASKA					
FREMONT					
Hooper	224.420	-	WB0IEN	oc	
LINCOLN					
Lincoln	224.020	-	WD0CKL	o	
Lincoln	224.300	-	N0GMR	o	N0GMR
OMAHA					
Omaha	223.900	223.900	WB0CMC	444.95/R	
Omaha	223.940	-	WB0CMC	oael	
Omaha	224.200	-	N0SQM	o(ca)	
Omaha	224.940	-	W0EQU	o	AK-ARC
NEVADA					
LAS VEGAS					
Apex Mtn	224.940	-	WB7RAA	otael	WB7RAA
Hi Potosi	224.900	-	W8IXD	ol	CONDOR
Las Vegas	224.980	-	N7HLA	o	N7HLA
Lo Potosi	223.940	-	WA7HXO	oe	LVRA
SIERRA/TAHOE					
Lake Tahoe	224.020	-	NR7A	oe	NR7A
Truckee	223.820	-	WB6ALS	lo131.8	PCSCR
WEST CENTRAL					
Carson City	224.460	-	N7RH	oal2123.0	WADG
Reno	223.900	-	WA7ANA	o114.8	WA7ANA
Reno	224.060	-	KG7IY	o	KG7IY
Reno	224.100	-	W7UIZ	o	W7UIZ
Reno	224.300	-	N7LPT	o123.0	N7LPT
NEW HAMPSHIRE					
CONCORD					
Concord	224.800	-	KA1OKQ	ol	KA1OKQ
Northwood	223.820	-	W1ELW	o	W1ELW
Pittsfield	224.540	-	WA1EBV	o	PRG
SOUTH					
Chester	224.200	-	K1OX	o	K1OX

296 222-225 MHz

NEW HAMPSHIRE-NEW JERSEY

Location	Output	Input	Call	Notes	Sponsor
Deerfield	223.980	-	WA1HZK	o	WA1HZK
Derry	224.300	-	N1EXC	o	N1EXC
Derry	224.460	-	K1MNS	o	IntrStRS
Dover	224.020	-	N1EX	o	N1EX
Exeter	224.220	-	NK1K	o	+K1FWE
Goffstown	223.900	-	N1FIK	o(ca) 103.5	DFQ System
Hollis	224.000	-	N1IMO	o	N1IMO
Mont Vernon	224.180	-	WB1CMG	o	435 ARA
Nashua	224.280	-	KA1DT	oel	+W1HZN
Pelham	224.920	-	N1HBI	o	N1HBI
Rochester	224.740	-	N1EQG	o	N1EQG
Windham	224.080	-	WA1YEG	o	WA1YEG
Windham	224.560	-	W1PW	o	W1PW
SOUTHWEST					
Claremont	224.120	-	N1FSR	o	N1FSR
Greenville	224.760	-	WB1AHV	o	+NX1G
Walpole	224.720	-	N1BAC	o	N1BAC

NEW JERSEY

ATLANTIC COUNTY

Pomona	223.980	-	AA3CH	o(ca)el 156.7	Metro-Com
Pomona	223.980	29.520	AA3CH	o(ca)el 141.3	Metro-Com
Pomona	223.980	52.950	AA3CH	o(ca)el	Metro-Com
Pomona	223.980	223.360	AA3CH	o(ca)el	Metro-Com
Pomona	223.980	448.050	AA3CH	o(ca)el 156.7	Metro-Com
Pomona	223.980	1240.000	AA3CH	o(ca)el	Metro-Com
Pomona	223.980	223.080	AA3CH	o(ca)el	Metro-Com

BERGEN

Alpine	223.680	-	W2VH	el 103.5	MjArmst RC
Fort Lee	224.240	-	W2QAQ	e(ca) 107.2	W2QAQ
Fort Lee	224.700	-	K2KLN	oaelz 141.3 151.4	Metroplex
Hackensack	224.900	-	W2GIF	o	W2GIF
Oakland	224.840	-	W2PQG	oe	10-70 RA
Ramsey	224.340	-	W2FMN	oy	W2FMN
Saddle Brook	224.420	-	WB2IZC	o	WB2IZC
Saddle Brook	224.520	-	WA2UXC	o	WA2UXC

BURLINGTON COUNTY

Willingboro	224.860	-	WB2YGO	c(ca)el	WARG
-------------	---------	---	--------	---------	------

CAMDEN COUNTY

Waterford Wks	224.620	-	W2MX	o	MpIShd RC
Wshngton Twnsp	224.660	-	W2MMD	oe	GloucCoRC

CUMBERLAND COUNTY

Millville	223.960	-	N2VV	oael	N2VV
-----------	---------	---	------	------	------

ESSEX

Caldwell	224.220	-	WB2ZRK	oa	CrsComARA
----------	---------	---	--------	----	-----------

<i>Location</i>	<i>Output</i>	<i>Input</i>	<i>Call</i>	<i>Notes</i>	<i>Sponsor</i>
Cedar Grove	223.880	-	KR2I	o(ca) 151.4	KR2I
Montclair	224.000	-	K2AQG	o(ca)el	K2AQG
Newark	224.280	-	W2KB	oerl	W2KB
Short Hills	224.460	-	WA2VFP	o	WA2VFP
Verona	224.480	-	WB2JGZ	oe	ESSEX OEM
West Orange	224.180	-	WA2BAU	o	WA2BAU
HUDSON					
Jersey City	224.020	-	NE2E	o 127.3	IberiaRC
Union City	223.720	-	KD2VN	131.8	Monitor RC
HUNTERDON					
Cherryville	224.600	-	K2PM	oer	K2PM
Mt Kipp	224.120	-	K2PM	oaelrz pkt	ChryvlRA
MIDDLESEX					
Metuchen	224.200	-	K2YNT	o	MRC
New Brunswick	224.780	-	NE2E	1Z	NE2E
Piscataway	224.560	-	KA2AHS	oael	MdlesexOEM
South River	224.780	-	NE2E	100.0	NE2E
MONMOUTH					
Keyport	224.960	-	WA2EWK	oe	HazletOEM
MORRIS					
Boonton	224.860	-	WA2PTD	o	WA2PTD
Lincoln Park	224.660	-	WA2HDE	o	WA2HDE
Morristown	223.940	-	KC2CY	oerz	MORRIS OEM
OCEAN COUNTY					
Jackson	224.300	-	WB2JCW	o	CrnRdgRG
Lakehurst	223.800	-	W2DOR	o	JSARS
Lakewood	224.320	-	WB2HUV	o 100.0	WB2HUV
New Egypt	224.160	-	WB2GEZ	oel	N2BKF
PASSAIC					
Clifton	224.360	-	KB2N	oer	CliftonOEM
Little Falls	224.800	-	KQ2H	oaelz 107.2	KQ2H
West Paterson	224.060	-	WA2VKH	o(ca)	WA2VKH
SOMERSET					
Basking Ridge	224.880	-	KD2RZ	oael91.4	KD2RZ
Basking Ridge	224.880	-	KD2RZ	oel 97.4	SomersetOEM
Bridgewater	224.640	-	N2BRG	o 151.4	N2BRG
Warren	223.740	-	K2IH	oa	ETS of NJ
Warrenville	223.780	-	KX2Z	aerzt 203.5	KX2Z
SUSSEX					
Hopatcong	223.860	-	WR2M	o(ca) 136.5	WMWS Inc
Mt Arlington	223.840	-	WB2SLJ	o	WB2SLJ
Newton	224.500	-	N2WM	oelr	Sussex ARC
Sparta	224.680	-	KC2NZ	o	KC2NZ
UNION					
Elizabeth	224.040	-	KB2ABD	oaelz 100.0	KB2ABD

298 222-225 MHz

NEW MEXICO-NEW YORK

<i>Location</i>	<i>Output</i>	<i>Input</i>	<i>Call</i>	<i>Notes</i>	<i>Sponsor</i>
NEW MEXICO					
ALBUQUERQUE					
Albuquerque	223.820	-	WA5VJY	oe	NM 220 Soc
Albuquerque	224.500	-	KA5BEM	oae	KA5BEM
Manzano Mtns	224.000	-	K5CQH	ox	JRANM
Rio Rancho	224.420	-	WA7YEJ	ol	Intel ARC
EAST CENTRAL					
Clovis	224.980	-	WA5EMA	oae	WA5EMA
LOS ALAMOS					
Los Alamos	224.940	-	WB5AOX	oaRB	WB5AOX
Pajarito Mtn	223.940	-	KB5RX	o(ca)x	JMRA
WEST CENTRAL					
Mt Taylor	224.880	-	WB9ERE	oex	WB9ERE
NEW YORK					
ALBANY					
Hudson	224.280	-	WB2UEB	ol	RIP VW ARS
ALBANY/SCHENECT					
Albany	224.000	-	WA2WNI	o	GURU
Albany	224.140	-	KD3NC	o	KD3NC
Albany	224.360	-	WA2BFI	o(ca)el	SEEN
Albany	224.820	-	K2CTT	ol	AARA
Grafton	224.580	-	K2CBA	o	GURU
Schenectady	224.060	-	K2AE	oea	SARA
Troy	224.420	-	W2SZ	o	RPI RC
Troy	224.640	-	KB2HPW	o	KB2HPW
AMSTERDAM					
Gloversville	224.700	-	WA2ZJF	o	TRYON ARC
AUBURN/SYRACUSE					
Skaneateles	224.580	-	N2DM	oe	RAGE
BINGHAMTON					
Binghamton	223.940	-	WA2QEL	o	SVRA
Binghamton	224.980	-	WA2EYH	o	WA2EYH
Harpursville	224.340	-	WA2IKO	o	WA2IKO
BRONX					
Bronx	224.580	-	WB2KVO	o	WB2KVO
CENTRAL					
Cazenovia	223.760	-	KF2EZ	oaez	KF2EZ
CORTLAND					
Cortland	224.100	-	WA2VAM	o	FngrLksRA
DUTCHESS					
Mt Beacon	223.920	-	WA2AHR	oae	MtBcnARC
EAST CENTRAL					
Cherry Valley	223.980	-	WA2IJE	o	WA2IJE
Sprngfld Ctr	224.980	222.380	WA2SAF	o	OTSEGO ARA
ELMIRA/ITHACA					
Big Flats	224.220	-	WB2VPY	o	CC ARES
Elmira	223.980	-	N2DVH	oal	RATS
Painted Post	224.700	-	W2GJ	o	KLARA
HUDSON VALLEY					
Hunter	224.300	-	WB2UYR	oe	MTNTOP ARA
KINGS					
Brooklyn	224.740	-	NN2N	oa 131.8	QNARC

**222-225 MHz 299
NEW YORK**

<i>Location</i>	<i>Output</i>	<i>Input</i>	<i>Call</i>	<i>Notes</i>	<i>Sponsor</i>
LOWER HUDSON VALLEY					
Walden	224.600	-	N2ETY	elxzR	SPARC
MANHATTAN					
Manhattan	224.440	-	N2SJ	oaWx	44 AliveARC
MID-HUDSON					
Kingston	224.860	-	K2JXU	o	K2JXU
NASSAU					
East Rockaway	224.540	-	WA2YUD	o(ca)t	WA2YUD
Plainview	224.820	-	WB2NHO	0 136.5	LIMARC
NEW YORK CITY					
Manhattan	223.760	-	WB2SLQ	aWx	METRO 70cm
New York City	223.940	-	W2SNM	oae	MAARC
NORTH					
Canton/Russell	224.740	-	KA2JXI	o	SLVRA
NORTH CENTRAL					
Fulton	224.540	-	W2TQF	olr	W2TQF
NORTHEAST					
Plattsburgh	224.020	-	KD2AJ	o	Clintn Co
ONEIDA COUNTY					
Verona	224.260	-	KA2NIL	l 52.525	KA2NIL
ORANGE					
Harriman	223.800	-	W2AEE	o 107.2	CUARC
Middletown	224.540	-	WB2SLQ	aWx	Metro 70cm
PUTNAM					
Brewster	224.880	-	K2CQS	oe	220 RATS
QUEENS					
Bayside	224.760	-	WB2QQZ	o	WB2QQZ
Jamaica	223.980	-	KF2J	oael 141.3	KF2J
Rego Park	224.080	-	W2BMW	o	TuborgCLB
RICHMOND					
Staten Island	223.660	-	KA2CUS	136.5	KA2CUS
ROCHESTER					
Ontario	224.020	-	KA2CKR	o	KA2CKR
Rochester	224.260	-	KE2MK	oaelz	XEROX ARC
Rochester	224.680	-	WB2IMT	o	WB2IMT
ROCKLAND					
Garnerville	223.820	-	WA2TKR	oaey	HdsnVlyRA
Nyack	224.980	-	WA2COJ	o	Rcklnd RA
ROME					
Rome	224.140	-	WB2HVE	o	JART
Rome	224.300	-	W2OFQ	o	ROME RC
SUFFOLK					
Bayshore	224.120	-	KB2UR	o	S ShoreARC
Dix Hills	223.700	-	WA2PWS	oae 136.5	Tel Pnrs
East Hampton	224.600	-	W2HLI	o(ca)e	W2HLI
Farmingville	224.680	-	W2DQ	136.5	SflkCtyRC
Huntington	224.560	-	KJ2I	otalez	KJ2I
Huntington	224.620	-	WA2PNU	c 136.5	LrkfldARC
Manorville	224.640	-	N2ASF	136.5	N2ASF
N Lindenhurst	223.860	-	WB2FKZ	o	GtSBayARC

**300 222-225 MHz
NEW YORK-NORTH CAROLINA**

<i>Location</i>	<i>Output</i>	<i>Input</i>	<i>Call</i>	<i>Notes</i>	<i>Sponsor</i>
Smithtown	224.500	-	KA2CAF	o 131.8	KA2CAF
SYRACUSE					
North Syracuse	224.860	-	N2HYP	oz	LVRPL ARC
Syracuse	224.060	-	W2OBM	oe	W2OBM
ULSTER					
Cragmoor	224.600	-	N2ETY	o	N2ETY
UTICA					
Ilion	224.020	-	KA2RCE	o	KA2RCE
Ilion	224.500	-	WB2NSU	o	WB2NSU
Remsen	224.920	-	N2DCI	ol	N2DCI
Utica	224.660	-	WA2CAV	oa	WA2CAV
Utica	224.940	-	NF2B	o	NF2B
Westmoreland	224.820	-	K2GVI	o	K2GVI
UTICA/ROME					
Verona	224.260	-	N2ELQ	o	N2ELQ
WEST CENTRAL					
Hammondsport	224.000	-	KV2W	oea	Keuka LARA
South Bristol	224.460	223.860	NR2M	oe	NR2M
Springwater	224.760	-	WA2DHB	ole(ca)z	LVGSTN ARS
WEST/SOUTHERN					
Cameron	224.780	-	WA2DHB	ole	LVGSTN ARS
WESTCHESTER					
Tuckahoe	224.380	-	WA2MLG	o	WA2MLG
Valhalla	224.400	-	WB2ZII	oaelrz 114.8	WECA
Yonkers	224.140	-	W2XV	o	VHF ACCO
NEW YORK - WNYSORC					
NIAGARA 107.2 Hz					
Alden	224.640	-	W2UJR	oe	
Buffalo	224.820	-	W2EUP	oL2	
East Aurora	223.940	-	N2CVQ	(ca)ezL:224.940	
Elma	224.660	-	KC2P	o	
Lockport	224.500	-	KB2CXM	oae	
Newfane	224.940	-	AG2I	(ca)z	DVR FAT 88.5
Orchard Park	224.140	-	WB2VCR	o	
Tonawanda	224.700	-	WB2NFZ	o	
Wilson	224.600	-	W2XE	o	
SOUTHERN TIER 127.3 Hz					
Belmont	224.120	-	WB2OXG	o	
Dayton	224.540	-	WA2HBO	o	
WEST 141.3 Hz					
Attica	224.100	224.100	WB2OXB	o	
Bergen	224.620	-	KE2DI	o	
Orangeville	224.160	-	WA2JRR	o	
NORTH CAROLINA					
Andrews/Robbi	224.880	-	K4AIH	otl	WD4JEM
Archdale	224.820	-	KC4HTS	oRB	KC4HTS
Asheville	224.600	-	NC4N	o	NC4N
Asheville	224.740	-	N4TFU	oel	N4TFU
Ashvl/Mt Pisg	224.260	-	WA4BVW	o	WA4BVW
Bald Creek	224.120	-	N1BEC	o	
Canton	224.820	-	N4DWU	o(ca)	WA4BVW

222-225 MHz 301
NORTH CAROLINA-OHIO

<i>Location</i>	<i>Output</i>	<i>Input</i>	<i>Call</i>	<i>Notes</i>	<i>Sponsor</i>
Charlotte	224.400	-	W4BFB	oa	MECKLENBU
Cherryville	224.960	-	K4JTX	o	K4JTX
Eden	224.780	-	WA4WGY	oaezRB	RCKINGHAM
Fayetteville	224.020	-	W4EHF	ol	W4EHF
Fayetteville	224.560	-	W4EHF	o	
Goldsboro	224.960	-	AA3CH	ozl(ca)t- 156.7	METRO-COM
Greensboro	224.140	-	WB4WOR	oPK	GTR GBO
Grifton	224.840	-	WA4DAN	ol	ENC 220
Hendersonville	224.960	-	N4UQS	o	CAP/SUGAR
Hendsvl/Berwl	224.240	-	WA4KNI	o	
High Point	224.600	-	N4NNR	oal	
Hillsborough	224.260	-	WA4WTX	ol	DURHAM FM
Jacksonville	224.320	-	WA4WGA		WA4WGA
Lenoir/Hibrit	224.160	-	KN4K	o	HIBRITEN
Linwood	223.980	-	KA4HUV	o	
Lk Normn/Clt	224.680	-	WB4KPF	o	ANDERSON
Locust	224.480	-	WA4ZIA	o(ca)l	WA4ZIA
Mars Hill	224.660	-	WB4PLA	ol	
Marshall	224.360	-	KA4TYO	o	KA4TYO
Morganton	224.800	-	WB4PML	o	WB4PML
Mt Mitchell	224.540	-	WA4BVW	o	WA4BVW
Oxford	224.740	-	KA4RVS	o	
Raleigh	224.640	-	WA4PEN		VHF/UHG
Rocky Mount	224.220	-	NF4C	oaRB	
Rocky Mount	224.580	-	KC4FKC	oae	KC4FKC
Salisbury	224.760	-	W4EXU	ol	BARBER JC
Sauratown Mtn	224.580	-	WA4YHH	o	WA4YHH
Sauratown Mtn	224.700	-	W4RXG		W4RXG
Sauratown Mtn	224.880	-	W4RXG		W4RXG
Sauratown Mtn	224.960	-	WA4WTB	o	WA4WTB
Shelby	224.060	-	W4NYR	o	SHELBY AR
Shelby	224.460	-	KC4ZTJ	o	
Spindale	224.440	-	KC4IEV		KC4IEV
Statesville	224.300	-	WA4PVI	o	
Sunset Beach	224.660	-	AC4AM	o	
Thomasville	224.340	-	K4AZA	oal	K4AZA
Trenton	224.720	-	WA4DAN	o	
Wilmington	224.200	-	KM4GN	o	
Wilmington	224.500	-	K4YNY	olRB	
Winston-Salem	224.640	-	WA4YHH	o(ca)RB	WA4YHH

NORTH DAKOTA

SOUTHEAST

Fargo	224.600	-	KEØVN	o	KEØVN
-------	---------	---	-------	---	-------

OHIO

ALLEN

Lima	224.900	-	WB8PJZ	o	LimaUHFRA
------	---------	---	--------	---	-----------

ASHTABULA

Austinburg	224.620	-	N8CCP	ota	Ash.CoARC
------------	---------	---	-------	-----	-----------

BELMONT

St Clarsville	224.220	-	K8IP	oe	EOAWA
---------------	---------	---	------	----	-------

302 222-225 MHz

OHIO

<i>Location</i>	<i>Output</i>	<i>Input</i>	<i>Call</i>	<i>Notes</i>	<i>Sponsor</i>
BROWN					
Mt Orab	224.180	-	WA8CFX	oa	WA8CFX
BUTLER					
#Hamilton	224.440	-	N8DTP	oel	+ WB8TCB
Fairfield	224.120	-	KA8YRN	oaeRB	FARA
Hamilton	224.540	-	WB8TCB	oel	WB8TCB
Middletown	224.960	-	W8BLV	oael	Dial ARC
Oxford	224.340	-	KD8AX	oael	Oxford RS
CHAMPAIGN					
St Paris	224.860	-	WB8UCD	oae	WB8UCD
CLARK					
Springfield	224.000	-	W8OG	oe	CLARA
Springfield	224.260	-	WB8YUC	o(ca)	IndepndRA
CLERMONT					
Goshen	224.860	-	WD8QML	c(ca)eyl	GMC
CLINTON					
Blanchester	224.520	-	KB8CWC	t	KB8CWC
CUYAHOGA					
#Shaker Heights	223.920	-	WT8A	o	WT8A
Cleveland	224.880	-	WA8PKB	oelx	LEARN
Cleveland	224.900	-	WB8CQR	oaez	LEARA
Cleveland	224.940	-	WB8CQR	o	LEARA
Maple Heights	224.260	-	KA8NTV	oael	KA8NTV
Mayfield Heights	224.120	-	WB8CST	ol	MYFLD RC
North Olmsted	223.980	-	W8FZS	o	WR RA
North Olmsted	224.760	-	K8SCI	oel	N Cst ARC
North Olmsted	224.800	-	NO8M	o	NO8M
Olmsted Falls	224.920	-	N8AIP	o(ca)	N8AIP
Parma	224.180	-	WD8DRZ	ol	LEARN
Parma	224.300	-	AB8Z	ole88.5	SB RC
Walton Hills	224.100	-	KA8WDX	ol141.3	KA8WDX
DARKE					
Greenville	224.380	-	WB8ENR	o	WB8ENR
DELAWARE					
Delaware	224.100	-	NJ8F	oa	NJ8F
ERIE					
Vermilion	224.480	-	WD8DRZ	oleRB	LEARN
FRANKLIN					
Columbus	224.060	-	K8DDG	o	C OH ARES
Columbus	224.460	-	K1LT	ol	C OH ARES
Columbus	224.660	-	WA8RUT	oal	C Ohio RG
Columbus	224.740	-	WD8Z	o	WD8Z
Columbus	224.920	-	K8DRE	o	CapitalRA
GEAUGA					
Montville	223.880	-	WA8PKB	ol	LEARN
HAMILTON					
#Cincinnati	224.280	-	KF8ON	o(ca)	KF8ON
#Cincinnati	224.780	-	WD8PMU	ol	BrdInd RA
Cincinnati	223.980	-	WB8NON	o	CRA
Cincinnati	224.060	-	K8YOJ	o	HmitARPSC
Cincinnati	224.140	-	W8DWJ	o	OMIKEA
Monfort Heights	224.240	-	NI8S	oe	AWARE

<i>Location</i>	<i>Output</i>	<i>Input</i>	<i>Call</i>	<i>Notes</i>	<i>Sponsor</i>
HANCOCK Findlay	224.700	-	NA8W	oy	NA8W
HIGHLAND Hillsboro	224.580	-	K8TQM	o	HilandARA
LAKE #Kirtland	223.960	-	KB8JTZ	oe(ca) RB	KB8JTZ
Painesville	224.500	-	K8BL	ot	LCARA
Wickliffe	224.340	-	WA8PKB	o	LEARN
LICKING Newark	223.940	-	KA8PCP	ol	KA8PCP
LOGAN #Bellefontaine	224.320	-	W8EBG	o(ca) ezWx	CLARC
Bellefontaine	224.500	-	KA8GRP	o(ca)elz	TopOfOhio
LORAIN North Ridgeville	224.700	-	WB8TMR	oe	WB8TMR
LUCAS Toledo	224.140	-	W8HHF	o	TMRA
MAHONING Canfield	224.420	-	KC8WY	oaelz 173.8	KC8WY
New Middletwn	224.160	-	N8FXN	oe(ca)lz	N8FXN
MEDINA Brunswick	224.860	-	W8UQZ	oe	W8UQZ
MIAMI Ludlow Falls	224.100	-	WD8JPP	oa	WD8JPP
Tipp City	224.420	-	WB8WIQ	o(ca)l	WB8WIQ
Troy	224.940	-	WB8PMG	o(ca)l	WB8PMG
MONTGOMERY #Dayton	224.680	-	KB8CSL	oe	KB8GDE
Centerville	224.560	-	K8DZ	ol(ca) 100.0	DARC
Dayton	223.940	-	W8BI	oa	DARA
Dayton	224.020	-	WB8SMC	o(ca)el	FaroutARC
Dayton	224.160	-	WB4LAI	o(ca)el	KMC ARC
Dayton	224.300	-	N8CCC	o	HHARC
Kettering	224.760	-	KA8PGJ	o	BearcatRC
Miamisburg	223.900	-	WB4LAI	oel	KMC ARC
Miamisburg	224.620	-	WB8UUH	o	WB8UUH
Trotwood	224.200	-	N8GPU	oa	N8GPU
Trotwood	224.720	-	KJ8R	oe	NW ARA
MORROW Mt Gilead	224.940	-	WB8BHK	oe	W8JRL
MUSKINGUM Zanesville	224.760	-	KJ8N	o(ca)	KJ8N
Zanesville	224.940	-	KJ8N	oea	Y-City WC
PORTAGE #Mantua	224.280	-	N8QXG	oe	PARTS
Atwater	224.140	-	W8GOH	ol	W8HEG
Brimfield	224.060	-	KA8JOY	o	Field RA
Kent	224.020	-	N8BHU	oaelz	TreeCy220

222-225 MHz 305
OREGON-PENNSYLVANIA

<i>Location</i>	<i>Output</i>	<i>Input</i>	<i>Call</i>	<i>Notes</i>	<i>Sponsor</i>
Statewide	223.440	223.440	WA7***		
Statewide	223.440	223.440	WA7***		
Statewide	223.460	223.460	WA7***		
Statewide	223.480	223.480	WA7***		
Statewide	223.480	223.480	WA7***		
Statewide	223.480	223.480	WA7***		
Statewide	223.480	223.480	WA7***		
Statewide	223.480	223.480	WA7***		
Statewide	223.480	223.480	WA7***		
Statewide	223.480	223.480	WA7***		
Statewide	223.480	223.480	WA7***		
Statewide	223.640	-	WA7***		
Statewide	224.000	224.000	WA7***		
Statewide	224.220	-	WA7***		
Statewide	224.300	-	WA7***		
Statewide	224.480	-	WA7***		
Statewide	224.520	-	WA7***		
Statewide	224.560	-	WA7***		
Statewide	224.600	-	WA7***		
Statewide	224.600	-	WA7***		
Statewide	224.680	-	TEST**	test pair	ORRC
Statewide	224.800	-	TEST**	test pair	ORRC
Statewide	224.950	-	WA7***		
CENTRAL					
Eugene	224.400	-	WB7RKR	et	MNUHFG
Salem	224.240	-	K7UN	et	BRUSCH/MNU
NORTH CENTRAL					
#Aloah	224.320	-	KB7OYI	o	KB7OYI
Portland	223.940	-	K7TJR	o	K7TJR
Portland	224.940	-	K7TJR	o	K7TJR
Vancouver, WA	224.020	-	WA7AJF	o	LCWVARC
Washougal, WA	224.160	-	WA7NTU	oe	WA7NTU
SOUTH CENTRAL					
#Grants Pass	224.520	-	WA6VQP	o	WA6VQP
Roseberg	224.100	-	WB7RKR	et	WB7RKR
SOUTH COAST					
Florence	224.180	-	N7GUQ	oe	OCERA
PENNSYLVANIA					
EASTERN PENNA					
EPA Section	223.500	223.500	FM SMPLEX		
EPA Section	223.520	223.520	FM SMPLEX		
EPA Section	223.540	223.540	FM SMPLEX		
EPA Section	223.560	223.560	FM LINKS		
EPA Section	223.580	223.580	FM LINKS		
EPA Section	223.600	223.600	FM LINKS		
Langhorne	224.740	-	N3DVF	o	N3DVF
SOUTHERN NEW JERSEY					
SNJ Section	223.500	223.500	FM SMPLEX		
SNJ Section	223.520	223.520	FM SMPLEX		
SNJ Section	223.540	223.540	FM SMPLEX		
SNJ Section	223.560	223.560	FM LINKS		
SNJ Section	223.580	223.580	FM LINKS		

306 222-225 MHz

PENNSYLVANIA

<i>Location</i>	<i>Output</i>	<i>Input</i>	<i>Call</i>	<i>Notes</i>	<i>Sponsor</i>
SNJ Section	223.600	223.600	FM LINKS		
BERKS COUNTY					
Earlville	224.020	-	K3ZMC	ows	PART
BUCKS COUNTY					
Churchville	224.580	-	W3CCX	o	Packrats
Doylestown	224.900	-	WB3KRW	o	WB3KRW
Feasterville	224.980	146.370	WB3BLG	oel	WB3BLG
Feasterville	224.980	-	WB3BLG	oel	WB3BLG
Warminster	223.760	-	K3NAL	oael 186.2	NADC ARC
Warminster	224.340	-	KA3PIT	o	KA3PIT
CARBON COUNTY					
Palmerton	224.260	-	N3DVF	o(ca)elw	EPaVHFScy
CENTRAL					
Lock Haven	224.400	-	K3QFW	aoelr	K3QFW
CHESTER COUNTY					
Malvern	223.860	-	K3DSM	o(ca)l	MetroPatc
Parkersburg	223.940	-	K3WAC	o	TriState
Valley Forge	224.940	-	W3PHL	o(ca)ew	PARA
DELAWARE COUNTY					
Aston	224.800	-	WB3JSD	ol	WB3JSD
Broomall	224.700	-	K3TR	o(ca)	RETS Elec
Chester	224.960	-	AA3CH	o(ca)el 156.7	Metro-Com
Chester	224.960	29.520	AA3CH	o(ca)el 141.3	Metro-Com
Chester	224.960	448.050	AA3CH	o(ca)el 156.7	Metro-Com
Chester	224.960	1240.000	AA3CH	o(ca)el	Metro-Com
Chester	224.960	52.950	AA3CH	o(ca)el	Metro-Com
Chester	224.960	222.380	AA3CH	o(ca)el	Metro-Com
Chester	224.960	223.080	AA3CH	o(ca)el	Metro-Com
Clifton Heights	224.100	-	N3FCX	o(ca)	N3FCX
Darby	224.500	-	W3UER	o(ca)el	DelCoARA
Darby	224.500	147.960	W3UER	o(ca)el	DelCoARC
ERIE					
Albion	223.940	-	WA3USH	o	WA3USH
Erie	224.920	-	WB2GZM	o(ca)	WB2GZM
JOHNSTOWN					
Johnstown	224.260	-	W3IW	o	W3IW
LANCASTER COUNTY					
Cornwall	224.900	-	N3AY	o	LRTS
Ephrata	224.320	-	WA3WPA	oel	WA3WPA
Lititz	224.440	-	KA3CNT	o	Rabbit HI
LEHIGH COUNTY					
Allentown	224.080	-	KN3S	oew	Keystone
LUZERNE COUNTY					
Mountain Top	224.660	-	W3KUA	o	W3KUA
Wilkes-Barre	224.420	-	N3DAP	oaex 94.8	+N3DAX
LYCOMING COUNTY					
Williamsport	224.480	-	W3AVK	oael	WestBrARA

PENNSYLVANIA

<i>Location</i>	<i>Output</i>	<i>Input</i>	<i>Call</i>	<i>Notes</i>	<i>Sponsor</i>
MONTGOMERY COUNTY					
Bryn Mawr	224.420	-	WB3JOE	o(ca)el	MARC
Norristown	224.680	-	AA3CH	o(ca)el	Metro-Com
Norristown	224.680	29.520	AA3CH	o(ca)el 141.3	Metro-Com
Norristown	224.680	52.950	AA3CH	o(ca)el	Metro-Com
Norristown	224.680	223.360	AA3CH	o(ca)el	Metro-Com
Norristown	224.680	222.380	AA3CH	o(ca)el	Metro-Com
Norristown	224.680	448.050	AA3CH	o(ca)el 156.7	Metro-Com
Norristown	224.680	1240.000	AA3CH	o(ca)el	Metro-Com
Springfield	224.820	-	K3VIT	o(ca)e	K3VIT
WConshohocken	224.200	-	N3CVJ	o	N3CVJ
Wyncote	224.380	-	N3FSC	o(ca)	N3FSC
NORTH CENTRAL					
Sykesville	224.540	-	K3MD	o	K3MD
NORTHAMPTON COUNTY					
Bangor	224.140	-	KA3ODJ	o(ca)elw	220ers
NORTHWEST					
Sharon	224.380	-	W3LIF		
Titusville	224.740	-	WB3KFO	o	WB3KFO
PHILADELPHIA COUNTY					
Phila/Northeast	224.400	-	N2FOB	oa	N2FOB
Phila/Roxboro	223.900	-	W3DBZ	o(ca)e	W3DBZ
Phila/Roxboro	224.060	-	WB3EHB	o	CCRG
Phila/Roxboro	224.760	-	WA3EVT		KYW-TV RC
PITTSBURGH					
Apollo	224.300	-	KR3P	oaelrz 141.3	BPRA
Bentleyville	224.580	-	KA3PBC		
Carnegie	224.620	-	W3KWH	o	
New Kensington	224.640	-	K3MJW	o	Skyvu
Pgh/Carrick	224.000	-	WA3BAK	oalz	GPVHFS
Pgh/Homestead	223.940	-	WA3PBD	o	GtwyFM
Pgh/Homestead	224.140	-	KA3IDK	o	KA3IDK
Pgh/N Hills	224.100	-	W3BIS	oe	WA3JDX
Pgh/Wilksnbsrg	224.700	-	W3DHL		ATAWPA
SOUTH CENTRAL					
Bedford	224.480	-	K3SAK	o	
SOUTHWEST					
Bentleyville	224.580	-	WA3QYV	o	M.A.R.C.
Carnegie	224.200	-	WB3HDI	o	
Culmerville	224.340	-	KD3JT	o	
Indiana	224.900	-	W3MMY	o	W3MMY
Meyersdale	224.440	-	KE3BA	elrz(ca)	AHRA
Monessen	223.980	-	WA3QYV	o	
Summit Mills	224.340	-	KE3BA	elrz(ca)	AHRA
Washington	224.400	-	W3CYO	oa	+AD3T
WEST CENTRAL					
Aliquippa	224.560	-	N3IRI	olz(ca)	N3IPW
Beaver	224.880	-	W3VRZ	oer	TAARA
Beaver Falls	224.460	-	KC3TN	oaz	KC3TN
Beaver Falls	224.560	-	N3IRI	olze (ca)	N3IPW

308 222-225 MHz
PENNSYLVANIA-TENNESSEE

<i>Location</i>	<i>Output</i>	<i>Input</i>	<i>Call</i>	<i>Notes</i>	<i>Sponsor</i>
Freedom	224.980	-	N3IPW	olze (ca)	N3IPW
Mars	224.940	-	W3GT	oel	W3GT
New Brighton	224.720	-	N3ALL	oaely	N3ALL
New Castle	224.040	-	KA3UEX	o	KA3UEX
New Castle	224.800	-	NO3I	o	NO3I
Prospect	224.240	-	N3HWW	oer(ca)	MRG
Slippery Rock	224.840	-	KA3HUK	olar	M.R.G.
RHODE ISLAND					
NEWPORT					
Newport	223.820	-	WB1FDY	oelr88.5	WB1FDY
PROVIDENCE					
Centerdale	224.920	-	WB1FDY	oelr	WB1FDY
Coventry	223.900	-	KA1ABI	oe	KA1ABI
Coventry	224.860	-	WA1USA	o	CVTRYDCPA
Cranston	224.560	-	KA1NXS	oacl	+KA1JNP
East Greenwich	223.880	-	KA1PBS	o	+FAMILY
Johnston	223.980	-	W1OP	oe	PROV RA
Lincoln	223.760	-	K1KYI	o	RIAFMRS
N Providence	224.100	-	W1OOG	o	W1OOG
N Smithfield	224.740	-	WI1X	o	WI1X
Providence	224.760	-	WB1DXQ	oe	KA1JNP
Tiverton	224.840	-	K1MON	o	K1MON
Warwick	223.920	-	KA1LMX	oey	KA1LMX
Warwick	224.200	-	K1HGC	oacl	K1HGC
Warwick	224.880	-	NN1E	o	+FAMILY
WEST					
Glocester	224.000	-	N1KK	ol	N1KK
SOUTH CAROLINA					
#Columbia	224.640	-	KC4SWI	oe(ca)	SOU BELL
Aiken	224.960	-	W4TUN	oat	WHITE EMS
Charleston	224.180	-	KA4NRL	oe(ca)	SOU BELL
Columbia	224.180	-	K4RWN	o	
Columbia	224.900	-	N4EOY	oIRB	
Cross	224.580	-	KB4VFD		
Florence	224.940	-	N4JJ	oe(ca)	SOU BELL
Greenville	224.200	-	W4ILY	oa	EXP
Little Mtn	224.520	-	K4RWN	o(ca)e	SOU BELL
Orangeburg	224.780	-	KO4BR	oe(ca)	SOU BELL
Pickens	224.400	-	WB4QHf	oe(ca)	PICKENS
Pickens/Csrs	224.140	-	WB4QHf	oIRB	PICKENS
Pickens/Sasfr	224.320	-	KJ4X	oe	ALTAMONT
Roper Mtn/Grnv	224.920	-	W4NYK	o	BLUE RIDG
Sumter	224.860	-	K4GYR	o	
Sumter/Shaw	224.660	-	W4VFR	o	HILLCREST
West Springs	224.440	-	KN4CW	oe(ca)	SOU BELL
TENNESSEE					
#Nashville	224.360	-	KB4ZOE	oaRB	
Blountville	224.200	-	WA4KMG	oe	WA4KMG
Brownsville	224.200	-	KB4YTU	o(ca)l	
Chatt/Signal	224.900	-	WA4ZOK	o	

TENNESSEE-TEXAS

Location	Output	Input	Call	Notes	Sponsor
Chattanooga	224.780	-	K4VCM	o	CHATTANOO
Clarksville	223.940	-	KF4GP	o	
Cleveland	224.320	-	KK4US	oae	SOUTHEAST
Clinch Mtn	224.640	-	KC4RGQ	oael	KC4RGQ
Collierville	224.400	-	KB4YGI	o(ca)l	KB4YGI
Columbia	224.720	-	KE4KO	o	
Fisherville	224.880	-	N4DRL	oal	N4DRL
Franklin	224.140	-	WD4SGS	o	
Gallatin	223.980	-	WB4ZSA	o	CATS
Greenbriar	224.800	-	WQ4E	oae	WQ4E
Greenbriar	224.760	-	WQ4E		WQ4E
Greeneville	224.940	-	WB4NKM	oaeRB	WB4NKM
Hermitage	223.900	-	WB4RAB	o	WB4RAB
Jc/Bufalo Mtn	224.780	-	WA4UCI	o	UNIV
Jonesborough	224.520	-	WD4OBW	oabl	WD4OBW
Knoxville	224.380	-	N4OQJ	oe	KB4FZK
Knoxville	224.460	-	WA4YON	o	
Knoxville	224.500	-	W4BBB	o	RACK
Knoxville	224.860	-	N4KFI	oe	N4KFI
Knxvl/Cross Mtn	224.220	-	KB4FZK	oet- 100.0	N4OQJ
Lafollette	224.280	-	KA4OAK	o	KA4OAK
Lavergne	224.960	-	KJ4RA	o	
Mem/Fishervil	224.500	-	N4DRL	oal	N4DRL
Memphis	223.940	-	W4ZJM	oelt-#	W4ZJM
Memphis	224.420	-	W4BS	ol	DELTA ARC
Memphis	224.780	-	WA4KOG	o	WA4KOG
Morristown	224.400	-	N4RBB	oae	N4RBB
Nashville	224.080	-	WB4NTM	o	RPT SOC
Nashville	224.160	-	WR3S	oaelRB	TMS
Nashville	224.440	-	KI4OG	oazRBt	KI4OG
Nashville	224.480	-	K4ZGA	o	
Nashville	224.660	-	WR3S	oalRB	TMS
Nashville	224.740	-	N4PYI	oalRB 100.0	N4PYI
Nashville	224.940	-	WA4PCD	ot	WA4PCD
Sevierville	224.440	-	N2FUV	o(ca)t	N2FUV
Short Mtn	224.260	-	KE4NP	olRB	K5MOY
Springfield	224.220	-	KO4BN	oaezRB	KO4BN

TEXAS

CENTRAL

Austin	223.940	-	W5EBJ	o(ca)	
Austin	224.620	-	KA5TXK	o	
Austin	224.800	-	W5FIT	o	ARO
Austin	224.940	-	WB5PCV	ol	
Pflugerville	224.480	-	KG5BZ	ol	
Round Rock	224.420	-	WB5UUT	c	
San Antonio	223.940	-	WR5Q	o	
San Antonio	224.300	-	K5MQK	o	
San Antonio	224.380	-	KA5HQU	oe	SARO
San Antonio	224.580	-	K5TYV	ox	
San Antonio	224.700	-	WBØHUQ	c	

Location	Output	Input	Call	Notes	Sponsor
San Antonio	224.820	-	WASDXJ	oel	
San Antonio	224.940	-	KSSUZ	o	
Seguin	224.760	-	W5FFG	oal	GVRA
NORTH					
Argyle	223.860	-	WB5NDJ		
Arlington	223.980	-	KB5WB	ot	
Arlington	224.620	-	WB5DBE		
Arlington	224.800	-	K5SLD	o	AARC
Arlington	224.840	-	WD5ENJ		
Arlington	224.980	-	KB5WB	ot	
Cedar Hill	224.100	-	N5FL	c	
Coppell	224.360	-	KATCWM		
Dallas	223.780	-	N5DZS	c	DAL 220
Dallas	224.180	-	AJ5L		
Dallas	224.480	-	K5JUI	otr	
Dallas	224.600	-	N5MIJ	c	
Dallas	224.700	-	N5MIJ	c	
Dallas	224.880	-	W5FC		DARC
Denton	224.740	-	N5FFB	oae	
Eastland	224.980	-	KB5WB	ot	YL ROSES
Eules	224.560	-	K5QA	o	
Forest Hill	224.140	-	KA5GFH		
Fort Worth	223.820	-	KC5IC		
Fort Worth	224.320	-	WD0BOD	(ca)ae	GD REC
Fort Worth	224.420	-	W5SJJ		
Fort Worth	224.440	-	N5AUX		
Fort Worth	224.680	-	WD0BOD	ae	
Fort Worth	224.720	-	W8JUP	oa	
Fort Worth	224.780	-	WB5WRB	c	FW 220
Fort Worth	224.940	-	W5YVC	or	TVHFS-FW
Granbury	224.340	-	WD5GIC		NTARA
Hurst	224.300	-	WB5TCD		
Irving	224.400	-	WASCKF		IRV ARC
Keller	224.460	-	KA5TXC		
Mineral Wells	224.580	-	WAS7ZB		
N Richland His	223.940	-	W5URH		
Piano	224.220	-	WB5SGN	(ca)l	PARK
Rockwall	224.820	-	K5KOG		
Sanger	224.860	-	WAZHVO		
Weatherford	223.900	-	KASHND		RRG
Weatherford	224.260	-	W5URH		
Wichita Falls	224.400	-	KA5VOR	(ca)	
Wichita Falls	224.520	-	WB2NOV	a	
NORTHWEST					
Lubbock	224.820	-	WB5R	oxl exp	+ WTX220ASN
SOUTH					
Corpus Christi	224.740	-	N5AHD	ox88.5	
Harlingen	224.460	-	WAS5	oe	
Westaco	224.180	-	KC5FP	o	
Westaco	224.620	-	WAS5	oeax2x440	
SOUTHEAST					
Beaumont	224.820	-	N5DNG	oe	
Brenham	224.240	-	W5RSJ	(ca)l	

TEXAS-UTAH

Location	Output	Input	Call	Notes	Sponsor
Bridge City	224.500	-	WB5ITT	o(ca)	SEATRAC
Cleveland	224.780	-	KB5NX	o	SHARK
Conroe	224.800	-	WB5ITT	o	
Conroe	224.880	-	WB5DGR	o	
Devers	224.920	-	KA5QDG	ot	
Freeport	223.940	-	KA5MBH	oe(ca)	
Groves	224.040	-	N5KDH	oeazx	
Highlands	223.880	-	N5JNN	oael	
Houston	223.800	-	KA5QDG	ot	
Houston	223.900	-	KD5GR	o	
Houston	223.960	-	KA5QDG	ot	
Houston	224.060	-	WB5YVQ	o	
Houston	224.120	-	KA5AKG	o	NARS
Houston	224.140	-	KA5QDG	ot	
Houston	224.160	-	KB5IAM	oe(ca)t	
Houston	224.180	-	K5ZC	o	
Houston	224.200	-	N5HQM	oyx2	
Houston	224.260	-	N5EJX	oal	ECHO
Houston	224.320	-	KA5QDG	o	
Houston	224.400	-	WA3J	c	
Houston	224.600	-	N5PTN	o103.5	
Houston	224.740	-	WB9TBX	o	AMOCO
Houston	224.940	-	WA5YBC	o	
Jasper	224.860	-	K5PFE	o	LAKES ARE
Lake Jackson	224.380	-	N5KV	oe(ca)	
Missouri City	224.100	-	KR5K	o	CYPRESS
Missouri City	224.300	-	N5KV	o	CYPRESS
Missouri City	224.700	-	W5ANQ	ot	
Pearland	223.820	-	KA5OJJ	o	
Pearland	223.980	-	N5HQM	o	
Spring	224.080	-	KC5GB	o	
Spring	224.220	-	KW5O	ot	
Tomball	223.840	-	K5SOH	o	
Tomball	223.920	-	KG5OZ	o	
West Columbia	223.860	-	KA5MBH	ct	
Willis	224.960	-	N5GHG	o	
SOUTHWEST					
Alpine	224.840	-	WB5MPX	oal	
El Paso	224.820	-	KC5EJ	o	
Midland	224.940	-	WB5RCD	ox(ca) elpExp	+WTX220Asn
Odessa	223.940	-	WB5RCD	ox(ca) elpExp	+WTX220Asn
UTAH					
NORTH					
Blue Ridge	223.900	-	WB6CDN	oal	+KD7ML
Riverside	223.920	-	WB7UML	o	
Thiokol	224.400	-	KE7FO	oa	MTARC
WASATCH FRONT					
American Fork	224.420	-	WB7TCV	o	
Ensign Peak	224.200	-	WD0EFZ	ox	
Lake Mtn	224.700	-	KE7AU	ox 107.2 8726	KE7AU

312 222-225 MHz**UTAH-VIRGINIA**

Location	Output	Input	Call	Notes	Sponsor
Layton	223.940	-	NU7X	o	DCARC
Magna	224.640	-	N7JZU	o	N7JZU
Ogden Airport	224.500	-	KC7UB	oal	OARC
Salt Lake	224.820	-	WB6CDN	oal	+KD7ML
Sandy	224.540	-	K7HEN	o	K7HEN
WEST					
Wells, NV	224.800	-	WB6CDN	ola	

VERMONT**EAST CENTRAL**

Tunbridge	224.680	-	K1MOQ	ol	K1MOQ
-----------	---------	---	-------	----	-------

SOUTHWEST

Wells	224.960	-	WB2MIC	o	COSIN
-------	---------	---	--------	---	-------

VIRGINIA**ALL - T-MARC AREAS**

All	223.800	-		Rptr. Test Pair	
Bedfd-Apl Orc	222.660	+	WB4DBB	olRB	WB4DBB
Bedford	224.840	-	N4PLV	oe	BEDFORD
Bldf/E River	224.920	-	N8LGA		N8LGA
Charlottesville	224.140	-	KB4YQC		KB4YQC
Charlottesville	224.760	-	WA4TFZ	o	AARC
Collinsville	224.420	-	KN4DE	o	KN4DE
Danville	224.380	-	AA4QT	o	DCCARC
Danvle/White	224.440	-	N4GLA	oaz	
Deltaville	224.900	-	AA4HQ	oaz	AA4HQ
Elliotts Knob	224.740	-	N4RAG	o	N4RAG
Gasburg/Lk, GA	224.600	-	WA4HMT		WA4HMT
Gloucester Pt	224.620	-	N4THN	oez(ca)	MID PENIN
Hampden-Sydne	224.200	-	WB4PEA		HAMPDEN
Hampton	224.860	-	KB4UHA		TIDEWATER
Lynchburg	224.280	-	AB4M	o(ca)	AB4M
Martinsville	224.500	-	WB4BVI	o(ca)	WB4BVI
Petersburg	224.700	-	K4ARO	o	K4ARO
Richmond	224.520	-	WA4ONG	oPK	
Roanoke	224.100	-	WB4DBB	ol	WB4DBB
Roanoke/Chaus	224.940	-	AB4EM	o	
Virginia Beach	224.740	-	N4WQJ	o	N4WQJ

NORTH

Leesburg	224.020	-	KC3BM	ca	KC3BM
Lovettsville	224.460	-	WB4FUJ	c	WB4FUJ

NORTH CENTRAL

Harrisonburg	224.820	-	N4YET	o	N4YET
Manassas	224.660	-	WA4FPM	o(ca) elz-*911	OVHARC

WASHINGTON AREA

Alexandria	224.820	52.130	WA4CCF	o(ca)	Alex RC
Alexandria	224.820	-	WA4CCF	o 107.2l	Alex RC
Arlington	224.060	52.050	WB4MJF	ol	+K14MB
Arlington	224.060	-	WB4MJF	ol	+K14MB
Bull Run Mtn	224.420	-	WD4KHP	o 107.2el	NoVA6MGp
Fairfax	224.100	146.190	WB4YHD	o(ca)el	NVFMA
Fairfax	224.100	-	WB4YHD	oel	NVFMA

222-225 MHz 313
VIRGINIA-WASHINGTON

<i>Location</i>	<i>Output</i>	<i>Input</i>	<i>Call</i>	<i>Notes</i>	<i>Sponsor</i>
Fairfax	224.720	-	WD4KHP	cel t	WD4KHP
Falls Church	224.980	-	N4CHP	o	N4CHP
Tysons Corner	224.340	-	KB4CVL	o	KB4CVL
Tysons Corner	224.420	-	WD4KHP	o t	NoVa6MGp
Vienna	223.940	-	K4HTA	o	VWS
Washington DC	223.820	-	N3DPD	(ca)l	N3DPD
Woodbridge	224.780	-	WB4GJZ	oel	WWI

WASHINGTON

STATEWIDE

Statewide	224.740	-	SNP	SNP	SNP
Statewide	224.840	-	SNP	t	SNP

BREMERTON

Bremerton	224.260	-	KC7FN	oal 103.5	
-----------	---------	---	-------	-----------	--

CENTRAL

Naneum Ridge	224.000	-	WA7PUD	olx	NRRA
--------------	---------	---	--------	-----	------

KELLOGG

Pritchard, ID	224.760	-	KB7BTU	o	KB7BTU
---------------	---------	---	--------	---	--------

KING COUNTY

Rattlesnake Mtn	224.980	-	KC7UW	oel 118.8	
-----------------	---------	---	-------	-----------	--

KING COUNTY/NORTH

Bellevue	224.060	-	AI7N	o(ca)	
----------	---------	---	------	-------	--

KING COUNTY/NORTHEAST

Carnation	223.900	-	KA7AEF	oael	
-----------	---------	---	--------	------	--

NORTHEAST

Stranger Mtn	223.900	-	WA7YCP	olx	WA7YCP
--------------	---------	---	--------	-----	--------

NORTHWEST WASHINGTON

Buck Mtn	224.380	-	WB7VHL	oael	
----------	---------	---	--------	------	--

PORT ORCHARD

Port Orchard	224.840	-	KB7KIZ	el 103.5	
--------------	---------	---	--------	----------	--

PUGET SOUND

Baldi Mtn	224.760	-	WB7DOB	o(ca)	
Buck Mtn	224.480	-	W7FHZ	e 103.5	
Ch 13/Gold Mtn	224.560	-	N7BTI	ye	GMtnPRG
E Gold Mt/Bremrtn	224.780	-	W7EBF	oe 103.5	GMtnPRG
Tiger Mtn	224.120	-	K7LED	o	M & K ARC

SEATTLE

Captl Hill/Seatl	224.240	-	W7ERH	o 103.5	
Kirkland	224.100	-	WA7SPR	oal	
Kirkland	224.280	-	WA7TQS	oazl 103.5	
North City	224.880	-	W7TPF	oe	
Queen Anne Hill	224.020	-	N7MFP	o(ca)	
Roosevelt Hill	224.160	-	K6LIE	oaz	
Safeco Building	224.340	-	N7HGE	otazel 110.9	B.E.A.R.S.
Seattle	224.680	-	W7SRZ	oael	
Seattle	224.800	-	KD7FK	a 123.0	

SEATTLE/AIRPORT

Seatac	224.320	-	W7PPW	o(ca)	
--------	---------	---	-------	-------	--

SKAGIT VALLEY

Mt Vernon	223.880	-	W6OHR	oaz	
-----------	---------	---	-------	-----	--

SNOHOMISH COUNTY

Marysville	224.220	222.680	WA7HYD	o	
------------	---------	---------	--------	---	--

**314 222-225 MHz
WASHINGTON-WISCONSIN**

<i>Location</i>	<i>Output</i>	<i>Input</i>	<i>Call</i>	<i>Notes</i>	<i>Sponsor</i>
SOUTHWEST WASHINGTON					
Longview	224.660	-	WB7VVP	o(ca)e	
Naselle	224.860	-	NV7L	oael	
Runny Nose Rge	224.440	-	K7ZVV	o(ca)el	
SPOKANE					
Mica Peak	223.940	-	WG7B	ox	WG7B
Spokane	223.980	-	WA7YCP	o	WA7YCP
TACOMA					
Chanel 28 Tower	224.180	-	K7DBU	o	
Federal Way	224.080	-	WB7CQV	t(ca)l 100.0	
Graham Hill	224.380	-	KL7ELD	o 103.5	
RC of Tacoma Hse	224.520	-	W7DK	o	RC T
THURSTON COUNTY					
Tumwater Hill	224.460	-	W7HMJ	o(ca)er	OLYMPIA ARS
WEST CENTRAL					
Buckhorn Mtn	224.900	-	W7FHZ	el 103.5	W7FHZ
WESTERN WASHINGTON					
Grass Mt/Enumclaw	224.420	-	N7HNX	o(ca)el	
Tiger Mtn	223.980	-	N7NW	o(ca)	
WHATCOM COUNTY					
Toad Mtn	224.860	-	W7ISX	oe	W7ISX
YAKIMA					
Bethel Ridge	224.900	-	W7GZN	oael	W7GZN
WEST VIRGINIA					
ALL - T-MARC AREAS					
All	223.800	-		Rptr. Test Pair	
#Leon	223.780	-	WD8OHX	o	WD8OHX
#Williamson	224.140	-	WR8M	o	SAWS
Charleston	224.360	-	WB8YST	oeRB (ca)t	WB8YST
Flat Top/Wint	224.120	-	WF1G	oa	ARA NORTH
WISCONSIN					
NORTH CENTRAL					
Tomahawk	223.760	-	N9CLE/R	o	TOM RP
Wausau	224.640	-	W9SM/R	oe(ca) lzx	WI VAL RC
Fond Du Lac	223.740	-	WA4COY/R	ob(ca)	WA4COY
Freedom	224.220	-	AA9A/R	o t	AA9A
Freedom	224.860	-	KD9IA/R	o	KD9IA
Gillett	224.480	-	N9MPB/R	o 114.8	N9MPB
Green Bay	223.940	-	KZ9O/R	oae	WA9SWX
Green Bay	224.140	-	KZ9O/R	oae 107.2	RA RMT
Manitowoc	224.540	-	N9GHE/R	o	N9GHE
Plymouth	224.940	-	KD9PE/R	o	SC 220
NORTHWEST					
Beldenville	224.840	-	WB0WOT/R	oae	WB.A.T.S.
Hertel	224.500	-	WB9RAY/R	oae	B.A.R.S.
SOUTH CENTRAL					
Beloit	224.300	-	WB9UBM/R	o tt	C.B.S. RG

222-225 MHz 315
WISCONSIN-ONTARIO

<i>Location</i>	<i>Output</i>	<i>Input</i>	<i>Call</i>	<i>Notes</i>	<i>Sponsor</i>
Fort Atkinson	224.420	-	N9DTT/R	o	N9DTT
Madison	224.160	-	WB9RSQ/R	o t	WB9RSQ
Poynette	224.660	-	KE9KX/R	o	KE9KX
SOUTHEAST					
Franksville	223.920	-	KC9NG/R	o	KC9NG
Germantown	224.180	-	W9CQO/R	o	O.R.C.
Kenosha	224.800	-	WB9LST/R	oae 114.8	K.A.R.S.
Milwaukee	224.680	-	WD9AFR/R	o 127.3	WD9AFR
Salem	224.060	-	N9BBQ/R	oaelz	N9BBQ
Sturtevant	224.740	-	WA9ZY0/R	o	WA9ZY0
Wales	224.120	-	WB9DRO/R	o 114.8	WB9DRO
West Allis	224.520	-	KA9JCP/R	o	KA9JCP
SOUTHWEST					
Sparta	224.000	-	KA9YPF/R	o	KA9YPF
ALBERTA					
RED DEER					
Red Deer	224.800	-	VE6KLM	oa	VE6MB
BRITISH COLUMBIA					
VANCOUVER					
Burnaby	224.000	-	VE7BYL	c	VE7BKU
Coquitlam	224.040	-	VE7IOT	c	VE7CVS
N Vancouver	224.200	-	VE7RNV	c	VE7CFL
N Vancouver	224.840	-	VE7TOK	c	
Vancouver	224.300	-	VE7RPT	oe	BCFMCA
VANCOUVER ISLAND					
Victoria	224.140	-	VE7VIC	c	VARRA
Victoria	224.900	-	VE7BEU	c	
Victoria	224.900	-	VE7BEU	c	
MANITOBA					
WINNIPEG					
Winnipeg	224.940	-	VE4TWO	ox	VE4ABA
NORTHWEST TERRITORIES					
YELLOWKNIFE					
Yellowknife	224.000	-	VE8NWT	oel	VE8DP
Yellowknife	224.000	-	VE8NWT	oel	VE8DP
ONTARIO					
CENTRAL 156.7 Hz					
#Orangeville	224.760	-	VE3GAR	o	
Midland	224.760	-	VE3UGB	o	
CENTRAL EAST 162.2 Hz					
Essonville	224.840	-	VE3TBF	oL2	
Rice Lake	224.800	-	VE3RTR	oL1	
METRO TORONTO 103.5 Hz					
Aurora	224.880	-	VE3ULR	oL1	
Scarborough	224.780	-	VE3RAL	o(ca)	
Toronto	224.400	-	VE3KRC	o(ca)	
Toronto	224.840	-	VE3UKW	o	

316 222-225 MHz
ONTARIO-ARGENTINA

<i>Location</i>	<i>Output</i>	<i>Input</i>	<i>Call</i>	<i>Notes</i>	<i>Sponsor</i>
Toronto	224.980	-	VE3TTR	oL1	
Uxbridge	224.860	-	VE3RPT	o(ca)ez L2	
SOUTH 131.8 Hz					
Burlington	224.740	-	VE3TED	o	
Hamilton	224.960	-	VE3DRW	oL1	
SOUTHWEST 114.8 Hz					
London	224.780	-	VE3TTT	o	
SOUTHWEST 118.8 Hz					
McGregor	224.700	-	VE3RRR	o	
Sarnia	224.960	-	VE3RCA	o	
Windsor	224.660	-	VE3OOO	o	
ONTARIO - N.C.A.					
NATIONAL CAPITAL AREA					
Ottawa, ON	224.760	-	VE3HPY	o	VE3RHK
Ottawa, ON	224.940	-	VE3OCR	o	OARC
QUEBEC					
MONTREAL					
Beaconsfield	224.600	-	VE2RNC	oe(ca)	VE2HOT
Montreal	224.700	-	VE2RPT	oe(ca)	VE2FMK
Montreal	224.740	-	VE2REM	oe(ca)	UMS
Montreal	224.900	-	VE2RHH	oe(ca)	MTL220ARC
Rigaud	224.980	-	VE2RM	oe	MTL220ARC
St-Joseph Lac	221.820	+	VE2CQL	o	
QUEBEC - N.C.A.					
NATIONAL CAPITAL AREA					
Ottawa, ON	224.760	-	VE3HPY	o	VE3RHK
Ottawa, ON	224.940	-	VE3OCR	o	OARC
SASKATCHEWAN					
SOUTH CENTRAL					
Grenfell	225.900	-	VE5GRP	el	
SOUTHEAST					
Wolseley	224.300	-	VE5ACB	el	
ARGENTINA					
BUENOS AIRES					
Capital	224.220	-	LU1CAZ	o	
Capital	224.300	-	LU1CAZ	o	
Capital	224.620	-	LUØASC	o	
Capital	224.860	-	LU9BM	o	
Capital	224.900	-	LU3CA	o	
Capital	224.940	-	LU3DI	o	
Mar del Plata	223.940	-	LU3DI	o	
Mar del Plata	223.980	-	LU1EWR	o	
Pergamino	224.820	-	LU4DTV	o	
San Nicolas	224.740	-	LU1EGO	o	
ENTRE RIOS					
Crespo	224.500	-	LU5JTF	o	
RIO NEGRO					
Bariloche	224.700	-	LU1VZ	o	
Bariloche	224.940	-	LU1VZ	o	

222-225 MHz 317
BRAZIL-PUERTO RICO

<i>Location</i>	<i>Output</i>	<i>Input</i>	<i>Call</i>	<i>Notes</i>	<i>Sponsor</i>
BRAZIL					
RIO DE JANEIRO					
Nova Friburgo	224.500	-	PY1-027	o	
SAO PAULO					
Sao Paulo	223.940	-	PY2-223	SimplexPtch	
Sao Paulo	224.100	-	PY2-220	SimplexPtch	
Sao Paulo	224.140	-	PY2-221	SimplexPtch	
Sao Paulo	224.180	-	PY2-222	SimplexPtch	
Sao Paulo	224.300	-	PY2-224	SimplexPtch	
Sao Paulo	224.500	-	PY2-227	SimplexPtch	
Sao Paulo	224.540	-	PY2-226	SimplexPtch	
Sao Paulo	224.820	-	PY2-228	SimplexPtch	
Sao Paulo	224.940	-	PY2-225	SimplexPtch	
COLOMBIA					
Bogota	224.700	-		o	
Bogota	224.700	-		o	
COSTA RICA					
SAN JOSE					
Moravia	224.100	+	GDCR	o	GDCR
EL SALVADOR					
SAN SALVADOR					
San Jacinto	224.240	-	YS1YS	ore-Sun	CRAS
San Jacinto	224.640	222.640	YS1YS	ore-Sun	CRAS
MEXICO					
BAJA CALIFORNIA NORTE					
Ensenada	223.840	-	XE2KEN	o	RCC
PUERTO RICO					
CENTRAL NORTH					
Cayey	223.940	-	KP4GN	o	
Cayey	224.860	-	NP4HS	o	
Cayey	224.920	-	WP4AIJ	o	
Corozal	224.300	-	NP4CB	c	
Corozal	224.460	-	KP4DH	ol	
Naranjito	224.500	-	KP4FO	o	
CENTRAL SOUTH					
#Jayuya	224.560	-	KP4FW	o	
Barranquitas	224.080	-	KP4LP	o	MOLINO
Barranquitas	224.940	-	KP4ENY	o	
Jayuya	224.040	-	KP4IN	o	
Jayuya	224.420	-	KP4PK	o	
EAST					
Canovanas	224.180	-	KP4IN	o	
Canovanas	224.740	-	KP4IVG	o	
Humacao	224.520	-	WP4GUL	o	
Humacao	224.540	-	WP4R	o	
Las Piedras	224.380	-	KP4IJ	o	
Luquillo	224.140	-	KP4CE	o	
Naguabo	224.780	-	WP4DLN	o	

318 222-225 MHz

PUERTO RICO

<i>Location</i>	<i>Output</i>	<i>Input</i>	<i>Call</i>	<i>Notes</i>	<i>Sponsor</i>
NORTH					
#Bayamon	224.820	-	KP4ID	o	PRARC
#Guaynabo	224.260	-	KP4FW	o	
#Guaynabo	224.960	-	KP4FW	o	
Caguas	223.980	-	WP4CEP	o	
Caguas	224.100	-	KP4NB	o	
Caguas	224.700	-	KP4GE	o	
Caguas	224.880	-	NP4ND	o	
Caguas	224.980	-	NP4H	o	
Carolina	224.060	-	WP4BVS	o	
Guaynabo	224.220	-	KP4IN	o	
Guaynabo	224.580	-	KP4KA	o	
Manati	224.900	-	KP4PG	o	
San Juan	224.660	-	WP4BFC	o	
Toa Alta	224.340	-	WP4BCK	o	
WEST					
Maricao	224.020	-	WP4AIJ	o	

420-450 MHz

<i>Location</i>	<i>Output</i>	<i>Input</i>	<i>Call</i>	<i>Notes</i>	<i>Sponsor</i>
ALABAMA					
ANNISTON					
Anniston	442.200	+	WD4LDU		WD4LDU
Anniston	444.000	+	WA4URC	o	WA4URC
Anniston	449.500	-	WD4KTY		WD4KTY
Cheaha Mtn	444.750	+	WB4GNA	oz	CCARC
Talladega	443.350	+	N8DNZ	oep	TRA
ATHENS					
Athens	442.100	+	AB4KK	el tt	AB4KK
Athens	442.700	+	KI4PT	o	KI4PT
Athens	443.150	+	W4LRE	o	W4LRE
AUBURN/OPELIKA					
Opelika	444.100	+	W4ZBA	oe	W4ZBA
BIRMINGHAM					
Birmingham	443.750	+	WO4W	oaelz	KB4KCH
Birmingham	443.900	+	W4CUE	o	BARC
Birmingham	444.100	+	K4TQR		K4TQR
Birmingham	444.200	+	N4DJR	o	N4DJR
Birmingham	444.300	+	KD4A	o	TPARCA
Birmingham	444.550	+	WA4MHO	o	WA4MHO
Birmingham	444.875	+	N4NR	oa	TPARC
Birmingham	449.300	147.880	KD4A	o	TPARCA
Corner	443.550	+	N4UKE	oe	N4UKE
High Level	444.975	+	KE4GA	o	KE4GA
Hoover	443.650	+	K4FUM	o	K4FUM
Hueytown	442.250	+	N4TDQ	o(ca)elr	N4TDQ
Hueytown	443.800	+	KI4JP	ol	KI4JP
Hueytown	444.600	+	WA4CYA	o	WA4CYA
Pelham	444.150	+	N4NR	o	TPARCA
Smokerise	443.875	+	KE4YO	o	KE4YO
Warrior	444.425	+	KB4UJG	o exp	KB4UJG
CENTRAL					
Clanton	444.475	+	WB4UQT	oe	CARC
Cropwell	442.575	+	N4PFB	oael	N4PFB
Dora	444.925	+	N4EIX	oye	N4EIX
Montvallo	443.475	+	N4GEG		N4GEG
Sylacauga	442.500	+	W4YH	o	W4YH
DECATUR					
Decatur	442.350	+	WA4OUE	o	WA4OUE
Morgan City	443.600	+	WB4LTT	(ca) t	NA RA
Union Hill	444.950	+	KA5COI	o	KA5COI
DOTHAN					
Dothan	444.050	+	WB4ZPI	oel	HC EMA
Dothan	444.775	+	N4ANT	or t Wx	N4ANT
Dothan	444.900	+	N4ANT	er t Wx	N4ANT
EAST CENTRAL					
Dadeville	444.525	+	KB4MDD	ol	KB4MDD
Roanoke	444.275	+	KA4KBX		KA4KBX

320 420-450 MHz**ALABAMA**

<i>Location</i>	<i>Output</i>	<i>Input</i>	<i>Call</i>	<i>Notes</i>	<i>Sponsor</i>
Tuskegee	442.200	+	KA4NTI		KA4NTI
Valley	442.050	+	K4DXZ	o	CV ARC
FLORENCE					
Cloverdale	444.225	+	WA4RHK	o Wx	WA4RHK
Florence	444.150	+	N4XBS	e 100.0	N4XBS
GADSDEN					
Gadsden	442.100	+	KC4ANB	oe	KC4ANB
Hensley Mtn	444.675	+	K4VMV	o	K4VMV
Ohatchee	444.050	+	WB4LYR	oa	C.A.R.E.
HUNTSVILLE					
Capshaw	443.325	+	KM4ON	oxaelz exp	KM4ME-ARSN
Huntsville	442.025	+	KK4AI	oe	MERCURY
Huntsville	442.300	+	W4NPZ	c	W4NPZ
Huntsville	442.775	+	KB4CRG	o	KB4CRG
Huntsville	443.000	+	WA4NPL	ol exp	WA4NPL
Huntsville	444.125	+	AC4LA	oxe	AC4LA
Huntsville	444.300	+	WB4TUR		WB4TUR
Huntsville	444.400	+	WB4TJO	o	WB4TJO
Huntsville	444.500	+	WB4LTT	l t	WB4LTT
Huntsville	444.575	+	KB4CRG	o	KB4CRG
Huntsville	444.850	+	K4BFT		HARC
Huntsville	448.000	-	W4BLY	o	W4BLY
Huntsville	448.500	-	K4BFT	o	NARA
Huntsville	449.350	-	WB4SRG		WB4SRG
Madison	443.200	+	N4IM	o	N4IM
Toney	444.325	+	KM4ME	o(ca)e exp	KM4ME-ARSN
JASPER					
Jasper	442.800	+	N4YI	ox exp	N4YI
MOBILE					
Mobile	444.000	+	KE4QC	o	KE4QC
Mobile	444.900	+	W4YXO		W4YXO
Theodore	444.100	+	N4LMZ	o	N4LMZ
MONTGOMERY					
Montgomery	444.250	+	N4QT	o	N4QT
Montgomery	444.500	+	W4AP		W4AP
Montgomery	447.650	-	NR4A	o	NR4A
Prattville	443.300	+	NN1W	oae	NN1W
Prattville	447.925	-	NR4A	o	NR4A
Wetumpka	444.100	+	WA4MTG	o	WA4MTG
MOULTON					
Moulton	442.425	+	N4GKE	o	BH ARC
NORTH CENTRAL					
Blountsville	442.750	+	WA4LXP	oal	WA4LXP
Cullman	444.025	+	KD4ZO	o	KD4ZO
Culman	444.900	+	N4UAI	o	N4UAI
NORTHEAST					
Albertville	442.600	+	KD4DCO		KA4DCO
Albertville	442.950	+	WA4QKC	o	WA4QKC
Fort Payne	442.275	+	KB4PBM	oae	KB4PBM
Fort Payne	444.650	+	KB4CVN	o	KB4CVN
Grant	441.975	+	K4OJJ	o	K4OJJ

**420-450 MHz 321
ALABAMA-ARIZONA**

<i>Location</i>	<i>Output</i>	<i>Input</i>	<i>Call</i>	<i>Notes</i>	<i>Sponsor</i>
Grant	442.400	+	WA4OXX	o	WA4OXX
NORTHWEST					
Haleyville	444.800	+	KB4BOU	oe	KB4BOU
PHENIX CITY					
Phenix City	444.200	+	WA4QHN	oe	WA4QHN
Phenix City	444.725	+	N4TKT	oe	N4TKT
SELMA					
Selma	442.025	+	N4KTX	oe	N4KTX
SOUTHEAST					
Enterprise	443.250	+	WD4ROJ	oa	EARS
Troy	443.675	+	NR4A	o	NR4A
SOUTHWEST					
Thomasville	442.050	+	WA4GNA	oalex	WA4GNA
TUSCALOOSA					
Tuscaloosa	442.900	+	KX4I	oe	KX4I
Tuscaloosa	444.450	+	KD4Y	o	KD4Y
Tuscaloosa	444.700	+	WA4CYA	ox	WA4CYA
WEST CENTRAL					
Demopolis	443.950	+	WO4W		
Fayette	444.850	+	N4GRX	o	N4GRX
ALASKA					
INTERIOR					
Fairbanks	444.100	+	KL7NO	ox	KL7NO
Fairbanks	444.100	+	KL7NO	ox	KL7NO
Fairbanks	444.800	+	KL7KC	oaelxt	Arctic ARC
PANHANDLE					
Juneau	444.500	+	WA6AXO	oael	+AL7AE
SOUTH CENTRAL					
Anchorage	444.700	+	KL7AA	o	AARC
Eagle River	444.100	+	KL7GG	o(ca)ez	KL7GG
ARIZONA					
STATEWIDE					
Simplex	441.000	441.000			
Simplex	441.025	441.025			
Simplex	441.500	441.500			
Various	446.925	-			ARA
BENSON					
Benson	447.325	-	KC7MG		
CENTRAL					
Antelope Peak	442.175	+	WB7NNP		LRemGrp
Mingus Mtn	442.850	+	WB7EVI		
Oracle	448.700	-	WA7ELN		WA7ELN
Pinal Peak	448.650	-	WA7KUM		SARBA
Pinal Peak	449.900	-	WA7UPN		PMI
Queen Creek	442.200	+	WA2DFI		
Signal Pk/Pinal Mtn	447.750	-	KE7XU		
Signal Pk/Pinal Mtn	449.650	-	WA7HUH		GC Races
Towers Mtn	448.575	-	WB7EVI		MMRG
Yav/Mari/Gla	444.125	+	WB7NNP		WB7NNP
CENTRAL/NORTH					
Mingus Mtn	449.700	-	WA7GBL		PMC

322 420-450 MHz

ARIZONA

Location	Output	Input	Call	Notes	Sponsor
COCHISE COUNTY					
Mule Mtn/Bisbee	448.600	-	WA7KYT		C.A.R.A
COOLIDGE					
Coolidge	444.600	+	N7DIA		KC7KF
EAST					
Carol Mtn	449.975	-	WA7KUM		SARBA
Guthrie Peak	448.975	-	N5IA	I	JPARA
EAST CENTRAL					
Greens Peak	441.825	+	NJ7E	I	NLA
Greens Peak	449.350	-	N7ENS		N7ENS
Greens Peak	449.850	-	K7KI	I	SARBA
Mt Ord	444.500	+	W7MDY	I	ARA
FLAGSTAFF AREA					
Mt Elden/Flagstaff	442.125	+	W1OQ	I	NLA
LA PAZ/YUMA COUNTY					
Airway Beacon	449.950	-	WA6OFT		
NORTH					
Mt Elden	448.625	-	KD7DR	I	SARBA
NORTH CENTRAL					
Bill Williams Mtn	449.625	-	WA6LKD		BWMtARC
Grand Canyon	442.075	+	N7FHQ	I	NLA
Mingus Mtn	430.525	-	WA7GBL	I	PMCI
Mingus Mtn	442.150	+	WA7VDZ	I	MMRG
Mingus Mtn	442.600	+	WB7EVI		NLA
Mormon Mtn	448.400	-	WN9HGB		MtTARC
Mt Elden	442.850	+	WB7EVI		
Mt Union	442.700	+	WB7BNI	I	MCRG
Navajo Mtn	449.925	-	W7CWI		LPRG
Payson	446.400	-	KA6CUF	a	
Towers Mtn	441.575	+	WB7EVI		NLA
Towers Mtn	448.600	-	WA7ZZT	I	
Towers Mtn	449.000	-	K7PL		TMRA
Towers Mtn	449.175	-	WB7EVI	I	NLA
NORTHEAST					
Piney Hl/Window Rk	442.000	+	N7JVO		NARC
Porter Mtn	444.150	+	N7ENS		SARG
Roof Butte	448.650	-	KK5C	I	FCARA
Roof Butte	449.175	-	WB7EVI	I	NLA
NORTHWEST					
Bulhd Cty/PntoDVst	449.975	-	AA7FW	I	BCRU
Hualapai Mtn	449.475	-	WN9HGB		MtTARC
Hualapai Mtn	448.675	-	W6PNM	I	CRC
Hualpi Mtn/Hydn Pk	448.250	-	K7EIK		WECOM
Huapi Mtn/Getz Pk	448.000	-	WA6UVV		
Yarnell	449.950	-	WA6OFT	I	BARN
PARKER/E CALIF/W ARIZ					
Black Metal Mtn	447.550	-	WA6OFT	3A	BARC
PHOENIX METRO					
Apache Junction	444.825	+	W7KOS		W7KOS
Carefree	443.025	+	K7SA		K7SA
Chandler	442.675	+	WA7ZCZ		WA7ZCZ
Chandler	442.900	+	WB7CJG	77.0	SW FMS
Chandler	448.950	-	WB7DDQ		INTL EM SYS

<i>Location</i>	<i>Output</i>	<i>Input</i>	<i>Call</i>	<i>Notes</i>	<i>Sponsor</i>
Gilbert	443.125	+	K7IS		
Gilbert	449.550	-	KG7JL		
Glendale	447.025	-	N5JOM		
Glendale	448.000	-	N7NTM	RB	N7NTM
Glendale	448.325	-	KB7FQO		
Mesa	443.200	+	KC7IZ		
Mesa	443.900	+	WA7VEI		PMC
Mesa	447.775	-	KDØDM		
Mesa	448.850	-	W7IUUV		
Mesa	448.875	-	K7IS		WD8MHM
Mesa	449.025	-	N7DJZ	1Z	Meas
North Phoenix	448.775	-	WA7ZZT		
Northwest Phoenix	444.125	+	WB7RZV		
Northwest Phoenix	447.300	-	WA7IFZ		
Northwest Phoenix	448.825	-	WB7DDQ		
Northwest Phoenix	449.575	-	WA7IFZ		
Phoenix	442.075	+	N7FHQ		N7FHQ
Phoenix	442.100	+	W1OQ	EXP	
Phoenix	442.250	+	WB7EVI		
Phoenix	442.575	+	WW7B		ANIG
Phoenix	443.375	+	KB7XP		EPRG
Phoenix	443.525	+	W7FQW		
Phoenix	444.300	+	W1OQ		ARA
Phoenix	444.325	+	W1OQ		W1OQ
Phoenix	447.500	-	N7YKR	103.5	
Phoenix	448.500	-	WA7IFZ		
Phoenix	449.050	-	WA7VEI		PMC
Phoenix	449.225	-	KB7ABJ	4B	P.T.A.R.C.
Phoenix	449.250	-	N7ECE		Shrn RADCOM
Phoenix	449.525	-	AA7RD	173.8	
Phoenix	449.925	-	W7JCH		
Scottsdale	440.000	+	W6RJ		SARC
Scottsdale	441.625	+	N7MQX		
Scottsdale	442.175	+	WB7RZV		LRemGrp
Scottsdale	442.925	+	WG7M		WG7M
Scottsdale	442.975	+	KC7CS		Mot ARC
Scottsdale	443.050	+	KC7CS	100.0	Mot ARC
Scottsdale	443.150	+	KC7CS		Mot ARC
Scottsdale	444.075	+	WB7NNP		WB7NNP
Scottsdale	448.675	-	W7IXA		SARBA
Shaw Butte	442.850	+	WB7EVI		ARA
Shaw Butte	448.725	-	WA7SKJ		
South Mtn	442.000	+	WA7ZZT		WA7ZZT
South Mtn	442.125	+	N7AUW		NLA
South Mtn	442.550	+	WA7ZZT		WSRG
South Mtn	442.800	+	WB7BNI		MCRG
South Mtn	448.800	-	W7RT		Post 599
Sun City	449.800	-	NY7S		WVARC
Usery	447.650	-	WB7QGJ		WB7QGJ
Usery Mtn	447.275	-	WD2ADY		
Usery Mtn	448.075	-	WD2ADY		
Usery Mtn	449.725	-	WD2ADY		
White Tanks	441.100	+	W7EX		ARA

324 420-450 MHz

ARIZONA

Location	Output	Input	Call	Notes	Sponsor
White Tanks	441.725	+	W7EX		ARA
White Tanks	447.225	-	K7YXD	I	
White Tanks	448.750	-	WA7SKJ	NIS	
White Tanks	449.150	-	WA7GBL	I	PMC
PRESCOTT					
North Mingus Mtn	441.800	+	K7OFG		K7OFG
Prescott Apt	447.950	-	WB7BYV	2B DPL	SWFMS
Prescott Apt	449.675	-	WB7BYV	2B DPL	SWFMS
SANTA CRUZ COUNTY					
Red Mtn	449.950	-	W7JPI		
SOUTH					
Elephant Head Pk	449.375	-	W8SXX		GVARC
Elephant Head Pk	449.850	-	W7HSG	I	CARBA
Mt Lemmon	448.175	-	K7VAU		KF7PV
SOUTH CENTRAL					
Mt Benedict	449.225	-	WB6TYP		
SOUTHEAST					
Benson	448.825	-	WA7PIQ	100.0	
Guthrie Peak	449.375	-	N5IA		EAARS
Heliograph Pk	447.825	-	N7DZH		EAARS INC
Heliograph Pk	448.675	-	N7DZH	I	CARBA
Heliograph Pk	449.400	-	N7XL	I	EAARS
Mt Lemmon	448.625	-	W7MCO		CARBA
Mule Mtn	448.750	-	WB7BWR	I	CARBA
Mule Mtn	449.525	-	W7DZG	I	
Sierra Vista	447.950	-	KC7IM	203.5	
SOUTHWEST					
Childs Mtn	442.625	+	W10Q	I	NLA
Jacks Peak	445.925	445.925	WB5QHS		
Telegraph Pass	441.800	+	K7OFG	I	NLA
Telegraph Pass	448.625	-	WB6OIL	I	CRC
TEMPE					
Tempe	442.400	+	W7TJV		KC7ZM
Tempe	444.875	+	KB7KY	103.5	KB7KY
TUCSON METRO					
Avra Valley	447.375	-	K0TW		KC7NL
East Tucson	449.625	-	N7WEU	107.2	
East Tucson	449.800	-	N7JUQ		
Green Valley	449.975	-	WB6TYP		
Mt Bigelow	448.550	-	WB7CGQ		TRA
Mt Lemmon	448.475	-	AK7Z		AK7Z
Mt Lemmon	449.775	-	AK7Z		AK7Z
NW Tucson	447.475	-	WD4HRO		
NW Tucson	449.675	-	NR7J		
NW Green Vly	449.350	-	WB6TYP		
Spanish Trl/I-10	448.450	-	AK7Z	I	AK7Z
Tucson	443.025	+	KF7NR		
Tucson	447.500	-	N7XJQ	RB	
Tucson	447.875	-	N7OAR		
Tucson	448.250	-	K7KZ		K7KZ
Tucson	448.300	-	W7HSG		WA7ELN
Tucson	448.400	-	KN7B	1Z	
Tucson	448.775	-	K7RML	I	CatRC

420-450 MHz 325
ARIZONA-ARKANSAS

<i>Location</i>	<i>Output</i>	<i>Input</i>	<i>Call</i>	<i>Notes</i>	<i>Sponsor</i>
Tucson	448.975	-	N7CK		CARBA
Tucson	449.250	-	K7VAU		SABar RADop
Tucson	449.475	-	N7DQP		N7DQP
Tucson	449.550	-	WB4LDS		
Tucson	449.575	-	AG7H	eSUN	AG7H
Tucson	449.925	-	N7JBD		
Tucson/U of A	447.725	-	WA7IYG		U of A ARC
West Tucson	447.425	-	N7KHM		SARA
WEST					
Black Peak	449.050	-	KC6TIQ		
Guadalupe Pk	448.975	-	WB7FIK		CRC
Smith Peak	441.750	+	K7LKL		ARA
WEST CENTRAL					
Lake Havasu City	448.625	-	W7MCF		CRC
Lake Havasu City	449.875	-	WA6OFT		BARN
Roosevelt	444.075	+	WB7NNP		WB7NNP
YAVAPAI COUNTY					
Yarnell	444.075	+	WB7NNP		WB7NNP
ARKANSAS					
CENTRAL					
Searcy	444.500	+	WB5IGF	o	WB5IGF
EAST CENTRAL					
Forrest City	443.450	+	KD5DF	o	KD5DF
Forrest City	444.975	+	KA5BFC	o	KA5BFC
Helena	444.875	+	NJ5H	o	NJ5H
FAYETTEVILLE					
Fayetteville	443.100	+	KA9UBD	o(ca)el	KA9UBD
Fayetteville	443.150	+	KA5TGN	o	KA5TGN
Fayetteville	444.250	+	WF5X	o	WF5X
Fayetteville	444.725	+	KG5JJ	o	KG5JJ
Prairie Grove	442.525	+	N5RUO	oel	N5RUO
Prairie Grove	444.125	+	WA5VTW	o	WA5VTW
Prairie Grove	447.000	449.000	WA5VTW	o	WA5VTW
Siloam Springs	444.925	+	N5SRA	o	N5SRA
FORT SMITH					
Fort Smith	444.300	+	WB5BTY	ol	WB5BTY
Fort Smith	444.950	+	KA5PZR	ol	KA5PZR
Rudy	443.250	+	WA5P	o	WA5P
HOT SPRINGS					
Arkadelphia	442.000	449.000	KB5IFV	o	KB5IFV
Bismark	444.600	+	WO5A	oal	WO5A
Hot Springs	444.000	+	WB5PIB	o	HTSPGS ARC
Hot Springs	444.750	+	WA6YOF	o	WA6YOF
Malvern	443.500	+	W5BXJ	ol	HSCES
JONESBORO					
Jonesboro	444.600	+	N15A	o	N15A
LITTLE ROCK					
Conway	443.800	+	WB5NXJ	oel	CONWAY ARC
Jacksonville	442.600	+	N5KRN	o	N5KRN
Little Rock	421.250	439.250	N5NQW	o	N5NQW
Little Rock	442.700	+	WD5B	o	WD5B
Little Rock	443.200	+	KA5POG	oa	KA5POG

326 420-450 MHz
ARKANSAS-CALIFORNIA

<i>Location</i>	<i>Output</i>	<i>Input</i>	<i>Call</i>	<i>Notes</i>	<i>Sponsor</i>
Little Rock	443.750	+	KA5SED	o	KA5SED
Little Rock	444.075	+	WA5OOY	o	WA5OOY
Little Rock	444.150	+	WA5OOY	o	WA5OOY
Little Rock	444.175	+	WA5OOY	ol	WA5OOY
Little Rock	444.200	+	WA5OOY	oel	CAREN
Little Rock	444.225	+	WA5OOY	ol	WA5OOY
Little Rock	444.250	+	WA5OOY	ol	WA5OOY
Little Rock	444.350	+	WA5OOY	ol	WA5OOY
Little Rock	444.400	+	WB5EHB	o	WB5EHB
Little Rock	444.450	+	WB5FDP	o	WB5FDP
Little Rock	444.650	+	WA5OOY	o	WA5OOY
Little Rock	444.825	+	KA5BFC	o	KA5BFC
Little Rock	444.850	+	WB5KUT	o	WB5KUT
Little Rock	444.875	+	WA5OOY	ol	WA5OOY
Little Rock	444.925	+	WA5OOY	ol	WA5OOY
N Little Rock	443.300	+	K5WMS	o	K5WMS
N Little Rock	443.650	+	W5RHL	o	W5RHL
N Little Rock	443.900	+	WA5LUY	o(ca)elt	WA5LUY
NORTH CENTRAL					
Harrison	421.250	439.250	K5YWL	o	K5YWL
Harrison	444.100	+	KI6NU	o	KI6NU
Harrison	444.800	+	KØJXI	o	KØJXI
Holy Ridge	443.100	+	WD5GTT	o	WD5GTT
NORTHEAST					
Batesville	444.750	+	W5VAE	o	BARC
Batesville	444.900	+	N5TSC	o186.2	N5TSC
Newport	444.250	+	KG5KS	o	KG5KS
NORTHWEST					
Clarksville	444.975	+	KA5BFC	o	KA5BFC
PINE BLUFF					
White Hall	442.175	+	K5ECJ	o	K5ECJ
White Hall	443.700	+	WA5SJX	o	WA5SJX
White Hall	445.500	449.500	WA5SJX	o	WA5SJX
RUSSELLVILLE					
Russellville	426.250	439.250	W5RZ	oATV	W5RZ
Russellville	443.400	+	K5PXP	o	K5PXP
Russellville	443.575	+	KB8DM	o	ARVARF
Russellville	444.575	+	K5PXP	o	ARVARF
Russellville	444.850	+	KF5JH	oe	NRG
Russellville	444.900	+	WB5JJJ	oelt	SPPUG
SOUTHWEST					
Gurdon	447.000	449.000	WB5QVE	o	WB5QVE
WEST CENTRAL					
Mena	444.350	+	NØEQ	o	RMRA
Ola	444.550	+	WA5YHN	o	WA5YHN
Tall Peak	443.400	+	NØEQ	o	W ARK ARC
WEST MEMPHIS					
West Memphis	442.400	+	K5NMP	o	K5NMP
West Memphis	444.850	+	WZ5S	o	WZ5S
CALIFORNIA NORTH					
NORTHERN CALIFORNIA					
#Test Pair	441.875	+		tone only	NARCC

**420-450 MHz 327
CALIFORNIA**

<i>Location</i>	<i>Output</i>	<i>Input</i>	<i>Call</i>	<i>Notes</i>	<i>Sponsor</i>
FM Simplex	441.000			RB	
FM Simplex	446.000			CALLING	
FM Simplex	446.500				
CENTRAL COAST					
#Test Pair	441.875	+		tone only	NARCC
Aptos	441.925	+	WA6HHQ	c	WA6HHQ
Atascadero	441.975	+	KE6RL	c	KE6RL
King City	444.075	+	WB6ORK	c	WB6ORK
King City	444.275	+	W6LIO	o100I	WALA
Monterey	441.325	+	WE6R	o	WE6R
Monterey	444.700	+	K6LY	oler(ca)	NPGR ARC
MontereySns	443.900	+	KM6DZ	o107.2 aelz	MARG
Morgan Hill	444.825	+	WA6TIP	c	WA6TIP
Morro Bay	443.425	+	W7AZF	o127.3	W7AZF
Nimpomo	444.200	+	WB6IY	o	WB6IY
Pescadero	442.325	+	N6QZH	c	KB6NAN
Pismo Beach	443.275	+	WA6CRM	c	WA6CRM
Salinas	440.750	+	KK6BH	o173.3	GorillaRC
Salinas	441.025	+	W6OJO	c	W6OJO
Salinas	441.450	+	K6JE	o	FrmntPkRA
Salinas	442.725	+	WB6PHE	c	WB6PHE
Salinas	443.450	+	N6AHW	c	N6AHW
Salinas	444.000	+	W6UZV	o	W6UZV
San Luis Obispo	440.125	+	WA6IBE	c	WA6IBE
San Luis Obispo	442.300	+	W6BHZ	o	CalPolyRC
San Luis Obispo	442.700	+	WB6FMC	o	WB6FMC
San Luis Obispo	444.525	+	WB6HJW	o127.3I	WB6HJW
San Simeon	444.100	+	N6LYF	o	N6LYF
Santa Cruz	440.550	+	KB6GBX	c	LomaPrieta
Santa Cruz	440.850	+	N6IYA	o100elr	N6IYA
Santa Cruz	441.300	+	KA6SQG	c	KA6SQG
Santa Cruz	442.675	+	WM6R	c	SLUGS ARC
Santa Maria	442.950	+	WA6ARG	c	WA6ARG
Santa Maria	444.800	+	WA6VPL	c	WA6VPL
EAST BAY					
#Test Pair	441.875	+		tone only	NARCC
Antioch	440.650	+	N6LRB	o88.5	DARC
Antioch	443.050	+	N6MWB	o114.8 SNP	N6MWB
Berkeley	440.175	+	K7IJ	c	K7IJ
Berkeley	440.250	+	N6FRI	c114.8	cAVe
Berkeley	440.750	+	WB6JKV	o100I	GorillaRC
Berkeley	440.825	+	WB6IXH	c	vax11arc
Berkeley	440.900	+	WA2UNP	o114.8 elr	NAICoARES
Berkeley	441.200	+	N6GVI	c	BATS
Berkeley	442.275	+	WA6ZTY	c	WA6ZTY
Berkeley	442.675	+	WM6R	c	GTE-M ARC
Berkeley	442.975	+	AK7B	c	AK7B
Concord	440.300	+	N6TNR	c	E R G
Concord	440.875	+	KE6YD	o79.7 elzr	CCARC

**328 420-450 MHz
CALIFORNIA**

<i>Location</i>	<i>Output</i>	<i>Input</i>	<i>Call</i>	<i>Notes</i>	<i>Sponsor</i>
Concord	441.200	+	N6GVI	c	BATS
Concord	441.750	+	WA6YOP	c	WA6YOP
Concord	441.825	+	WA6BDD	c114.8	CCWS
Concord	442.650	+	WA6ZTY	c	WA6ZTY
Concord	443.500	+	WA6BZS	c	CUBE
Concord	443.550	+	K6TAZ	c	Pendulum
Concord	443.575	+	WB6IRC	c	WB6IRC
Concord	443.825	+	AH8AE	c	AH8AE
Concord	444.575	+	WA6EUZ	c	WA6EUZ
Concord	444.875	+	N6IXX	c	MiracleRC
Danville	443.425	+	WA6IZT	c	WA6IZT
Dublin	440.900	+	WA6ZOS	c	WA6ZOS
Hayward	440.475	+	KK6AN	o100	NorCalRUG
Hayward	444.825	+	K6EAG	o127.3	HaywardARC
Hercules	441.225	+	AB6AC	o127.3	HrculsARC
Livermore	443.225	+	WA6SYE	o114.8	LLLRaces
				elr	
Mt Diablo	443.800	+	K6POU	o100	K6POU
Newark	440.225	+	N6OMN	o100	TelPioner
Oakland	440.325	+	N6CHT	c	N6CHT
Oakland	440.350	+	AB6HK	o123	N B R G
Oakland	440.400	+	WB6WTM	c	WB6WTM
Oakland	441.050	+	N6UUI	o123	Tele Pion
Oakland	441.425	+	WT6L	o114.8l	WT6L
Oakland	441.475	+	WA6YOP	c	WA6YOP
Oakland	442.400	+	WB6NDJ	o77el	VHF Rptrs
Oakland	442.750	+	W6BUR	c	W6BUR
Oakland	443.050	+	N6QOP	c SNP	N6IRF
Oakland	443.200	+	N6GVI	c	CATS
Oakland	443.375	+	WB6SHU	c	W6BUR
Oakland	443.875	+	W6MTF	c	W6MTF
Oakland	444.250	+	WB6TCS	c	WB6TCS
Oakland	444.650	+	KA6KBI	c	NORCAL
Orinda	440.625	+	WA6AEO	c	CCRA
Orinda	442.775	+	WT6L	o114.8	WT6L
Orinda	443.325	+	WA6BZS	c	CUBE
Pleasanton	442.625	+	WA6SBJ	o	Sunol RG
Pleasanton	442.725	+	N6UMF	c	CalNet
Pleasanton	442.925	+	W6RGG	c	W6RGG
Pleasanton	443.650	+	WB6EKU	c	WB6EKU
Richmond	442.150	+	WA6DUR	o100	WA6DUR
San Leandro	442.350	+	WA6IVQ	o107.2l	WA6IVQ
San Leandro	444.200	+	W6RGG	clr	AICoRACES
San Pablo	444.275	+	WD6EZC	o82.5	C C C C
San Ramon Vly	440.425	+	WA6AEO	c	CCRA
NORTH BAY					
#Test Pair	441.875	+		tone only	NARCC
Angwin	441.450	+	W7LIM	c	W7LIM
Benicia	442.750	+	WB6ABE	o100l	WB6ABE
Clear Lake	441.100	+	KA6JJW	o100	KA6JJW
Clear Lake	441.350	+	W6LOU	o100l	W6LOU
Clear Lake	441.425	+	N6GJM	o100	CDF VIP
Geyserville	440.775	+	N6VUD	o100r	chickeNet

Location	Output	Input	Call	Notes	Sponsor
Geyserville	442.050	+	WA6OYK	0100	WA6OYK
Lake Berryessa	442.075	+	WA6YXD	088.5	WA6YXD
Mill Valley	441.175	+	K7J1	c	K7J1
Mill Valley	442.200	+	KH8AF	c	KH8AF
Mill Valley	443.175	+	KA6HWR	c	KA6HWR
Mill Valley	443.250	+	K6GWE	082.5	MARC
Mt St Helena	440.050	+	K6BYQ	0127.3	Napa Co
Mt St Helena	441.900	+	WA6ZQH	0151.4	WA6ZQH
Napa	440.050	+	K6BYQ	0151.4	Napa Co
Napa	441.675	+	WA7G	c	WA7G
Napa	441.800	+	WA6BIS	0151.4	WA6BIS
Napa	444.075	+	WA6EUZ	c	WA6EUZ
Nicasio	440.250	+	N6FRI	c100aeltz	cAVE
Novato	442.200	+	KH8AF	c	KH8AF
Oakland	444.775	+	WB6CVJ	c	WB6CVJ
Rohert Park	443.600	+	A16F	c	WB6SXC
San Anselmo	440.550	+	WY8T	c	WY8T
San Francisco	440.075	+	N6ZOE	c	N6ZOE
San Francisco	440.375	+	WA6SUY	c	WA6SUY
San Francisco	441.450	+	K6KQN	c	K6KQN
San Francisco	442.075	+	N6BDR	0100	CARLA
San Francisco	443.075	+	N6MVT	0114.8	ACARLA
San Francisco	443.100	+	WB6FDT	0114.81	GSLP ARC
San Francisco	443.425	+	KB7IP	c	KB7IP
San Francisco	444.075	+	WD6EAQ	c	WD6EAQ
San Francisco	444.725	+	K6TW	0103.5el	K6TW
San Francisco	444.900	+	WA6HWT	c	WA6HWT
San Rafael	442.175	+	KH8AF	c	KH8AF
San Rafael	442.450	+	WB6QLJ	c	WB6QLJ
San Rafael	443.525	+	K6GWE	082.51	MARC
San Rafael	444.450	+	WA6QQF	0127.3	EBARC
Santa Rosa	440.500	+	N6TNR	c	E R G
Santa Rosa	441.650	+	N6DZU	c	N6DZU
Santa Rosa	442.225	+	KH8AF	c	KH8AF
Santa Rosa	443.350	+	WN6W	c	WN6W
Santa Rosa	443.825	+	WB7ABP	c	WB7ABP
Santa Rosa	444.150	+	WB6SXC	c	WB6SXC
Santa Rosa	444.375	+	WB6RUT	c	WB6RUT
Santa Rosa	444.475	+	AK7B	c	AK7B
Santa Rosa	444.675	+	KJ6RA	c	KJ6RA
Santa Rosa	444.750	+	KD6RC	c	KD6RC
Sausalito	442.525	+	WV6E	c	WV6E
Sausalito	444.550	+	WA6EUZ	c	WA6EUZ
Sebastopol	440.125	+	KA6AQS	0107.2	KA6AQS
Sonoma	441.375	+	WA6YXV	0107.2	WA6YXV
Tiburon	444.225	+	N16B	0127.3	N16B
Ukiah	440.000	+	WA6RQX	01001	WA6RQX
Vallejo	442.375	+	KM6AK	o	KM6AK
Willits	444.500	+	WD6FGX	0103.5el	WD6FGX
Willits	444.925	+	K7WVA	c	K7WVA
Yountville	444.300	+	N6TKW	c	N6TKW
NORTH COAST					
Eureka	442.000	+	AE6R	c	AE6R

330 420-450 MHz

CALIFORNIA

Location	Output	Input	Call	Notes	Sponsor
Point Reyes NORTHEAST	443.450	+	WB6IXH	c	WB6IXH
Alturas	442.350	+	WB6HMD	o	WB6HMD
Alturas	444.700	+	KB6QFY	o	WB6HMD
Burney	440.250	+	KI6WG	c	KI6WG
Burney	444.600	+	W6NHV	o	CDF VIP
Chester	440.975	+	N6TZG	o	N6TZG
Mt Shasta	444.350	+	N6CNG	c	N6CNG
Quincy	443.150	+	WB6IFW	o	WB6IFW
Redding	440.050	+	WA6IEO	c	WA6IEO
Redding	440.275	+	WA6JWB	c	WA6JWB
Redding	442.850	+	W6QWN	c	W6QWN
Redding	442.875	+	WA6PEO	c	WA6PEO
Redding	443.050	+	W6QWN	c	W6QWN
Redding	444.550	+	WA6IEO	c	WA6IEO
Redding	444.625	+	WA7ZXM	c	WA7ZXM
Redding	444.775	+	WA6JWB	c	WA6JWB
Redding	444.800	+	KI6ND	o107.2I	KI6ND
Susanville	443.025	+	W6EXP	o	LassenARC
Susanville	444.125	+	N6PDB	c	N6PDB
Weaverville	442.300	+	WD6FHX	o	WD6FHX
Yreka	443.750	+	WA6IUM	c	WA6IUM
Yreka	444.425	+	WA6YSM	c	WA6YSM
SACRAMENTO VALLEY					
#Test Pair	441.875	+		tone only	NARCC
Auburn	440.350	+	KB6KCP	c	KB6KCP
Auburn	440.575	+	K6ARR	c	SFRC
Auburn	442.450	+	N6OIJ	c	N6OIJ
Auburn	442.500	+	WB6DUA	o94.8	WB6DUA
Auburn	442.700	+	KA6ZRH	o114.8I	KA6ZRH
Auburn	442.725	+	WA6KBP	c	CalNet
Auburn	443.775	+	N6HZQ	c	N6HZQ
Auburn	443.850	+	WA6APX	c	WA6APX
Auburn	444.600	+	N6NMZ	o192.8I	N6NMZ
Auburn	444.900	+	WB6CUL	c	WB6CUL
Berreyessa Peak	444.100	+	WB6VKH	o	BerreyessaRC
Bowman	442.875	+	KA6EBR	o131.8	CDF VIP
Chico	440.500	+	WB6JKZ	c	WB6JKZ
Chico	440.550	+	WB6RHC	c	WB6RHC
Chico	440.900	+	KA6SUY	o110.9	Butte S&R
Chico	441.400	+	WB6RHC	o110.9I	WB6RHC
Chico	442.375	+	W6ECE	o	CohasetAR
Chico	442.775	+	KI6ND	o110.9	KI6ND
Davis	440.475	+	N6TSR	o156.7	YoloARS
Dixon	443.900	+	KA6UEN	c	KA6UEN
Downieville	443.875	+	WB6DGF	c	WB6DGF
El Dorado	442.100	+	N6LZR	c	EIDorado
El Dorado	442.325	+	N6IG	c	N6IG
El Dorado	444.975	+	WA6EUZ	c	WA6EUZ
Fair Oaks	444.725	+	KA6FTY	o100	KA6FTY
Folsom	440.150	+	WB6MKS	o114.8	LakeSide
Grass Valley	440.525	+	KB6LCS	o192.8	KB6LCS
Grass Valley	442.425	+	WA6ZNM	c	WA6ZNM

420-450 MHz 331
CALIFORNIA

<i>Location</i>	<i>Output</i>	<i>Input</i>	<i>Call</i>	<i>Notes</i>	<i>Sponsor</i>
Grass Valley	443.025	+	WA6WER	c	WA6WER
Grass Valley	444.925	+	WA6HWT	c	WA6HWT
Jackson	441.125	+	WB6LSF	c	WB6LSF
Jackson	444.175	+	WB6OOL	c	WB6OOL
Kelsey	444.825	+	W6TIQ	c	W6TIQ
Manteca	444.800	+	WB6GUM	c	WB6GUM
Martell	441.550	+	WB6ZRO	c	Amador Co
Maxwell	442.275	+	N6QWU	o192.8l	N6QWU
Oroville	441.475	+	WA6NTG	c	WA6NTG
Oroville	442.350	+	W6ECE	o	CohasetAR
Pine Grove	441.525	+	WA6WIY	o100l	AmadorARC
Pine Grove	442.250	+	W6YKM	c	WA6YKM
Placerville	440.700	+	WA6BTH	o146.2	P&F
Placerville	441.225	+	N6YBH	c	N6YBH
Placerville	441.725	+	N6DPP	c	N6DPP
Placerville	444.025	+	AH8AE	c	AH8AE
Pollock Pines	441.775	+	N6ICW	c	N6ICW
Red Bluff	444.950	+	W6QWN	o110.9	W6QWN
Rio Linda	440.200	+	W6GO	c	W6GO
Roseville	444.500	+	WA6IOK	c	WA6IOK
Sacramento	440.725	+	WB6HEV	o162.2	SAFE
Sacramento	441.300	+	KB6IQL	c	KB6IQL
Sacramento	441.575	+	WB6IRC	c	WB6IRC
Sacramento	441.775	+	N6ICW	c	N6ICW
Sacramento	441.800	+	WA6BIS	o146.2l	WA6BIS
Sacramento	441.850	+	KB6KCP	c	KB6KCP
Sacramento	441.925	+	WD9BIV	c	WD9BIV
Sacramento	441.975	+	WB6BZS	c	WB6BZS
Sacramento	442.025	+	WC6F	c	WC6F
Sacramento	442.300	+	WA6ZNM	c	WA6ZNM
Sacramento	442.400	+	WB6GWZ	c	WB6GWZ
Sacramento	442.600	+	KG6XX	c	WB6DKX
Sacramento	442.800	+	K6QIF	c	K6QIF
Sacramento	442.900	+	K6NP	ol	Tele Pion
Sacramento	443.350	+	NH6XY	c	NH6XY
Sacramento	443.450	+	WB6RVR	c	WB6RVR
Sacramento	443.700	+	WA6JIV	c	WA6JIV
Sacramento	443.900	+	WA6UGY	c	Mt VacaRC
Sacramento	443.950	+	WA6RDH	c	WA6RDH
Sacramento	443.975	+	K6LQT	c	STAR
Sacramento	444.000	+	WA6UGY	c	Mt VacaRC
Sacramento	444.050	+	K6NP	c	Tele Pion
Sacramento	444.300	+	KB6JPZ	c	KB6JPZ
Sacramento	444.425	+	KJ6RA	c	KJ6RA
Sacramento	444.525	+	AI6F	c	AI6F
Sacramento	444.750	+	KG6FV	o107.2	NCAA
Sacramento	444.825	+	K6DJP	c	K6DJP
Sacramento	444.850	+	WB6CUL	c	WB6CUL
Shingle Springs	442.050	+	W6JYB	c	W6JYB
Stockton	440.800	+	N6LYE	o114.8	N6LYE
Stockton	441.275	+	WA6SEK	o100e	WA6SEK
Stockton	442.975	+	N6IGC	c	N6IGC
Stockton	444.325	+	WA6TCG	o94.8	CVVHFFMC

**332 420-450 MHz
CALIFORNIA**

<i>Location</i>	<i>Output</i>	<i>Input</i>	<i>Call</i>	<i>Notes</i>	<i>Sponsor</i>
Stoneyford	442.075	+	N6BDR	o114.8	N6BDR
Vacaville	440.025	+	WV6F	o127.3	WestValRC
Vacaville	441.150	+	KA6CHJ	o77el	SCARS VIP
Willows	444.200	+	K6BIQ	o	K6BIQ
Yuba City	442.925	+	WB6OOL	c	WB6OOL
Yuba City	443.850	+	WA6FGZ	o127.3	WA6FGZ
Yuba City	443.925	+	WA6FGZ	o127.3	WA6FGZ
SAN JOAQUIN VALLEY					
#Test Pair	441.875	+		tone only	NARCC
Angels Camp	442.100	+	N6LZR	c	Calaveras
Angels Camp	443.225	+	WA6SYE	o107.2l	WA6SYE
Auberry	444.200	+	N6DYJ	ol	N6DYJ
Bakersfield	440.475	+	WB6SVT	c	ATvN
Bakersfield	440.600	+	N6VYQ	o141.3	N6VYQ
Bakersfield	440.825	+	AB6DS	o	AB6DS
Bakersfield	441.725	+	N6SFN	c	N6SFN
Bakersfield	441.925	+	WB6PQI	c	WB6PQI
Bakersfield	442.900	+	K6ACR	o	K6ACR
Bakersfield	443.475	+	WA6GML	c	WA6GML
Bakersfield	443.900	+	W6LIE	o	KCCVARC
Bakersfield	444.400	+	WB6PAO	o	WB6PAO
Bakersfield	444.500	+	WA6GML	c	WA6GML
Coalinga	443.100	+	N6GSM	o	Castle RG
Corcoran	443.700	+	WA6TJW	o141.3l	Castle RG
Corcoran	444.900	+	N6GSM	c	Castle RG
Fresno	440.325	+	WA6IBE	c	WA6IBE
Fresno	440.500	+	N6TNR	c	E R G
Fresno	440.800	+	N6LYE	o141.3e	N6LYE
Fresno	441.125	+	WB6TIA	o85.4	WB6TIA
Fresno	441.400	+	WA6SBM	o107.2l	WA6SBM
Fresno	442.150	+	WD6BNO	c	WD6BNO
Fresno	442.350	+	WB6TIA	o	WB6TIA
Fresno	442.525	+	WB5TUF	o118.2l	WB5TUF
Fresno	443.125	+	KU6A	o136.5l	KU6A
Fresno	443.250	+	K6OGX	c	BearMtnBr
Fresno	443.325	+	WA6BZS	c	CUBE
Fresno	443.400	+	WB6MZL	c	WB6MZL
Fresno	443.450	+	W6YEP	c	W6YEP
Fresno	443.550	+	WA6IPZ	o141.3	WA6IPZ
Fresno	443.600	+	N6MTS	o141.3	Bulldog RA
Fresno	443.650	+	WB6MCG	o141.3	WB6MCG
Fresno	443.725	+	WB6PHE	c	WB6PHE
Fresno	443.875	+	N6LDG	o107.3	N6LDG
Fresno	443.975	+	WB9GVF	c	Sierra RA
Fresno	444.000	+	WA6NIF	c	WA6NIF
Fresno	444.050	+	WB6IYY	c	WB6IYY
Fresno	444.250	+	WB6JIT	c	CCAC
Fresno	444.450	+	WA6OIB	c	WA6OIB
Fresno	444.500	+	WA6GML	c	WA6GML
Fresno	444.625	+	WB6KLV	o141.3	WB6KLV
Fresno	444.950	+	WB6GVQ	c	WB6GVQ
Groveland	442.275	+	WA6SCW	o114.8	WA6SCW
Hanford	441.675	+	WB6VFZ	o	WB6VFZ

Location	Output	Input	Call	Notes	Sponsor
Lemoore	441.900	+	N6OA	o107.2l	N6OA
Merced	441.350	+	WB7UGZ	o107.2l	WB7UGZ
Merced	442.400	+	N6HTP	c	N6HTP
Merced	442.675	+	WA6INM	o107.2l	WA6INM
Merced	443.075	+	K6IXA	o107.2l	K6IXA
Merced	443.475	+	WA6GQR	c	WA6GQR
Modesto	440.225	+	WD6EJF	o	StnslsARA
Modesto	440.375	+	WA6CSK	c	WA6SUY
Modesto	442.275	+	WB6SDS	c	WB6SDS
Modesto	443.175	+	WB6PBN	c	WB6PBN
Modesto	443.525	+	K6LPG	c	K6LPG
Modesto	443.750	+	N6OGN	o107.2l	N6OGN
Modesto	444.225	+	KI6AG	o107.2l	KI6AG
Patterson	443.150	+	KK6AT	c103.5	KK6AT
Porterville	443.050	+	KE6YF	o	KE6YF
Porterville	443.200	+	WA6RWN	o141.3	WA6RWN
Porterville	444.850	+	K6LSB	c	PrtrvlARA
Porterville	449.150	-	W6NM	c	W6NM
Sonora	440.975	+	N6EUO	o103.5	Toulumne
Sonora	441.025	+	WB6SAT	c	WB6SAT
Sonora	442.125	+	W6WSH	o100	W6WSH
Sonora	444.375	+	WB6SAT	c	WB6SAT
Stockton	440.775	+	N6BLA	c	CalNet
Turlock	444.700	+	W6BXN	o107.2	TurlockRC
Visalia	440.450	+	N6BYH	c	N6BYH
Visalia	443.350	+	WA6YLB	c	WA6YLB
Visalia	444.100	+	WD6CNV	o	WD6CNV
SOUTH BAY					
#Test Pair	441.875	+		tone only	NARCC
Black Mtn	442.000	+	WA6NYB	o151.4	VarianARC
Cupertino	440.150	+	W6JKV	o100	TANDEM RC
Cupertino	442.700	+	KK6TE	o100	Rolm ARC
Fremom	444.950	448.950	KB6XN	162.2	KB6XN
Fremont	440.000	+	WA6FSP	o110.9	NAACP
Fremont	441.125	+	KC6WXO	o100	ACWD
Fremont	441.525	+	N6OXR	o123el	U R C
Fremont	441.775	+	WB5HVB	c	WB5HVB
Fremont	442.600	+	WA6PWW	o	TriCntyAR
Los Altos Hills	441.250	+	WB6WTM	c	WB6WTM
Los Altos Hills	441.300	+	WB6ECE	c	K-TronARC
Los Altos Hills	443.675	+	WB6BUP	c	RATS
Los Altos Hills	443.850	+	WA6UFS	c	WA6UFS
Los Gatos	440.650	+	WA6JZN	c	WA6JZN
Los Gatos	441.700	+	N6IZM	o107.2l	N6PNB
Los Gatos	442.575	+	K6FB	ol	LCHPARC
Millbrae	442.100	+	K6HSV	o107.2	MbraeARC
Morgan Hill	440.575	+	KB6MRM	c	KB6MRM
Morgan Hill	442.050	+	K6HCP	c	K6HCP
Morgan Hill	442.500	+	WB6ZVW	o100l	CPRA
Mountain View	440.800	+	W6ASH	o100	SPECS
Mountain View	442.125	+	K6LLK	c	K6LLK
Mountain View	442.550	+	N6APB	c	MRG
Mountain View	439.000		K6LLK	DXC-PKT	DXPSN

**334 420-450 MHz
CALIFORNIA**

<i>Location</i>	<i>Output</i>	<i>Input</i>	<i>Call</i>	<i>Notes</i>	<i>Sponsor</i>
Pacifica	440.725	+	WB6JKV	c	WB6JKV
Pacifica	441.075	+	WA6TOW	o114.8l	CoastSide
Pacifica	442.475	+	KA6EYH	o114.8l	KA6EYH
Palo Alto	440.000	+	N6BDE	c	StanfrdRC
Palo Alto	440.200	+	N6BDE	c	N6BDE
Palo Alto	441.850	+	K6OTR	c	K6OTR
Palo Alto	442.800	+	K6OTR	o114.8	K6OTR
Palo Alto	443.000	+	WB6OOL	c	WB6OOL
Palo Alto	443.750	+	WB6NNY	c	WB6ZSM
Palo Alto	444.350	+	KJ6VU	c	Sierra RA
Redwood City	444.500	+	K6ANN	o100el	SCARES
Redwood Shores	441.400	+	WD6GGW	o114.8 IBI	WD6GGW
S San Francisco	440.675	+	KA6VEP	c	KA6VEP
S San Francisco	443.925	+	KG6TN	o114.8 IBI	KG6TN
San Jose	440.025	+	WA6AXX	o100	WA6AXX
San Jose	440.100	+	W5RBK	o100l	SCARES
San Jose	440.125	+	W6AMT	c	AMT ARC
San Jose	440.275	+	WA6YOP	c	WA6YOP
San Jose	440.450	+	WB6LPZ	c	WB6LPZ
San Jose	440.500	+	N6TNR	c	E R G
San Jose	440.525	+	W6LFB	o100	W6LFB
San Jose	440.600	+	WA6INM	o107.2l	WA6INM
San Jose	440.875	+	KH6N	o100	KH6N
San Jose	440.950	+	WA6ZDK	c	WA6ZDK
San Jose	440.975	+	KF6SD	o100	KF6SD
San Jose	441.025	+	W6OJO	c	W6OJO
San Jose	441.150	+	AA6HX	o100l	AA6HX
San Jose	441.275	+	WD6GYH	clx	BEN
San Jose	441.725	+	WA6QDP	c	MRRN
San Jose	441.950	+	N6MPX	o100elz	N6PIV
San Jose	442.125	+	WB6DFX	c	WB6DFX
San Jose	442.425	+	W6UU	o94.8l	SCCARA
San Jose	442.775	+	KM6UC	o100	KM6UC
San Jose	442.825	+	WA6ZDK	c	WA6ZDK
San Jose	442.850	+	WA6MIA	c	WA6MIA
San Jose	442.875	+	WA6YLV	c	WA6YLV
San Jose	442.900	+	K6TAM	c	K6TAM
San Jose	442.950	+	KA6YZS	c	KA6YZS
San Jose	443.025	+	WA6ABB	c	WA6ABB
San Jose	443.125	+	WD6GYH	clx	BEN
San Jose	443.150	+	NU6P	c	NU6P
San Jose	443.275	+	W6AMT	c	AMT ARC
San Jose	443.300	+	KB5JR	c	KB5JR
San Jose	443.400	+	N6IGF	c	N6IGF
San Jose	443.475	+	WA6GML	c	WA6GML
San Jose	443.550	+	K6TAZ	c	Pendulum
San Jose	443.625	+	WB6BUP	c	WB6BUP
San Jose	443.700	+	WB6CBH	c	CDF VIP
San Jose	443.725	+	N6HWI	c	WB6PHE
San Jose	443.775	+	WA6GFY	c	LARA
San Jose	444.025	+	AH8AE	c	AH8AE

CALIFORNIA

Location	Output	Input	Call	Notes	Sponsor
San Jose	444.050	+	N6MQF	c	TRiDent
San Jose	444.100	+	N6TLQ	c	N6TLQ
San Jose	444.125	+	WB6LPZ	c	WB6LPZ
San Jose	444.300	+	WB6RNH	c	WB6RNH
San Jose	444.400	+	WA6YCZ	c	BAYCOM
San Jose	444.425	+	WA6YSM	c	WA6YSM
San Jose	444.600	+	WB6OQS	o141.3	SCVRS
San Jose	444.625	+	WB6FIY	o131.8l	NCAFlwshp
San Jose	444.700	+	K6BJL	c	K6BJL
San Jose	444.750	+	K6LHE	o100	NSC ARC
San Jose	444.800	+	WA6GEL	c	WA6GEL
San Jose	444.925	+	WA6HWT	c	WA6HWT
San Jose	444.975	+	WA6EUZ	c	WA6EUZ
San Mateo	440.700	+	WB6FFC	c	WB6FFC
San Mateo	441.100	+	WB6FFC	c	WB6FFC
Santa Clara	442.250	+	KJ6ID	c SNP	UL LAB RC
Santa Clara	442.250	+	N6PHF	o	ACU.L
Woodside	441.550	+	WA6HYR	c	WA6HYR
TAHOE SIERRA					
Alpine	441.550	+	N6LZR	c	Alpine
Incline Village	440.850	+	NU7Y	o100	NU7Y
S Lake Tahoe	442.475	+	WA6EWV	ol	TARA
Tahoe City	440.275	+	KJ6GM	c	KJ6GM
Tahoe City	442.175	+	KH8AF	c	KH8AF
Tahoe City	442.950	+	WA6FJS	o131.8	TahoeARC
Truckee	443.050	+	WB6ALS	o162.2	WB6ALS
Truckee	444.275	+	WA6JCW	c	WA6JCW

CALIFORNIA SOUTH

The activities and coordinations on the frequencies between 420 and 440 MHz are not listed below. The 420 through 431 segment is heavily utilized with over 850 coordinations for fixed (point-to-point) links and ATV communications. The 431 through 440 MHz segment is heavily utilized by various coordinated modes including ATV, satellite, weak signal and point-to-point communications. See band plans published in the southern California 51 MHz or 902 MHz listings.

Systems are listed by their general coverage area: County abbreviations: Imperial (IMP); Inyo (IN); Kern (KE); Los Angeles (LA); Orange (OR); Riverside (RIV); San Bernardino (SBER); San Diego (SD); Santa Barbara (SBAR); Ventura (VE).

A	SO CAL	440.000	440.000	SIMPLEX	simplex ptch grnd only
	SO CAL	441.000	441.000	SIMPLEX	control(no voice)
	SO CAL	445.000	445.000	SIMPLEX	simplex ptch grnd only
	SO CAL	446.000	446.000	SIMPLEX	o voice only
	SO CAL	446.500	446.500	SIMPLEX	o voice only
	SO CAL	446.875	-	TEST PAIR	o t
IMP					
	COVERS AREA	449.575	-	N6CKS	c
IMP,LA,OR,RIV,SBER,SD					
	COVERS AREA	445.600	-	WA6ZRB	c CROSSBAR
	COVERS AREA	446.050	-	N6HTP	c
	COVERS AREA	446.075	-	KB6CRE	c

336 420-450 MHz

CALIFORNIA

Location	Output	Input	Call	Notes	Sponsor
COVERS AREA	446.675	-	WA6LWW	c	BFI
COVERS AREA	447.800	-	WA6SYN	c	ECRA
COVERS AREA	448.200	-	WB6DYM	c	
COVERS AREA	448.625	-	WA6TZF	c	
COVERS AREA	448.775	-	N6GWD	c	
COVERS AREA	448.800	-	WB6BOD	c	
COVERS AREA	448.850	-	WA6OWD	c	
COVERS AREA	448.950	-	KE6VK	c	
COVERS AREA	449.075	-	WA6ZMK	c	
COVERS AREA	449.125	-	KB6PI	c	METRO
COVERS AREA	449.175	-	N6LVR	c	ECRA
COVERS AREA	449.325	-	AJ6L	c	
COVERS AREA	449.350	-	KB6CRE	c	BARN
COVERS AREA	449.450	-	N6GWD	c	
COVERS AREA	449.525	-	WB6SLC	c	
COVERS AREA	449.725	-	WA6ENS	c	
Mt Laguna	449.825	-	WA6YVX	o 107.2	SANDRA
Mt Palomar	449.425	-	W6NWX	o 107.2	PALOMAR RC
IMP,RIV,SBER					
COVERS AREA	448.675	-	W6PNM	c	
COVERS AREA	449.250	-	WA6ZUF	c	
Bell Mtn	447.575	-	WB6QFE	o 131.8	
Indio	447.575	-	K8MTC	o 100.0	
Palm Springs	447.325	-	WA6ZUF	oa	
Thousand Palms	449.425	-	KA6GBJ	o	
IMP,SD					
COVERS AREA	449.000	-	WB6TZF	c	
IN,KE,LA,MO,SBER					
COVERS AREA	442.250	+	W6TD	c	
COVERS AREA	442.350	+	W6TD	c	
COVERS AREA	443.575	+	WB6NDD	c	
COVERS AREA	444.300	+	W6TD	c	
COVERS AREA	444.400	+	W6TD	c	
COVERS AREA	444.500	+	W6IWI	c	
COVERS AREA	444.575	+	WA6VVC	c	
COVERS AREA	444.650	+	WA6KYZ	c	
COVERS AREA	444.750	+	WA6AIR	c	
KE,LA,OR,RIV,SBAR,SBER,VE					
COVERS AREA	447.050	-	WA6GML	c	
COVERS AREA	447.100	-	WB6ORK	c	SARS
COVERS AREA	447.275	-	N6ME	c	
COVERS AREA	448.525	-	N6ENL	c	
COVERS AREA	448.675	-	WB6TZH	c	
COVERS AREA	448.850	-	WB6HWW	c	
COVERS AREA	449.125	-	WB6DGF	c	AARC
KE,LA,OR,RIV,SBER,VE					
COVERS AREA	447.075	-	WA6LWW	c	BFI
COVERS AREA	447.450	-	KM6NP	c	SCARA
COVERS AREA	447.550	-	KB6CRE	c	
COVERS AREA	448.175	-	WA6KXK	c	
COVERS AREA	448.375	-	WD6AWP	c	
COVERS AREA	449.025	-	WB6DYM	c	
COVERS AREA	449.150	-	W6TD	c	

Location	Output	Input	Call	Notes	Sponsor
KE,LA,SBAR,VE					
COVERS AREA	445.900	-	N6ZCM	cl	HAMS
KE,LA,SBER					
COVERS AREA	445.225	-	N6GLT	c	
COVERS AREA	445.350	-	KA6YTT	c	
COVERS AREA	445.575	-	AB6Z	c	
COVERS AREA	446.075	-	WA6OFT	cl	
COVERS AREA	446.100	-	KA6CYD	c	HDRS
COVERS AREA	446.300	-	KA6CYD	c	HDRS
COVERS AREA	446.375	-	KA6CYD	c	HDRS
COVERS AREA	446.550	-	N6LXX	c	
COVERS AREA	446.825	-	WB6FIU	c	
COVERS AREA	446.900	-	WA6WDB	c	
COVERS AREA	446.950	-	WB6BVY	c	
COVERS AREA	447.100	-	WD6AML	c	
COVERS AREA	447.150	-	N6HDG	c	
COVERS AREA	447.900	-	WD6AML	c	
COVERS AREA	448.000	-	N6GLT	c	
COVERS AREA	448.425	-	WB6IOJ	c	
COVERS AREA	448.625	-	WA6RTV	c	
COVERS AREA	448.650	-	K6BDI	c	
COVERS AREA	449.400	-	WA6SBH	c	
COVERS AREA	449.675	-	KA6CYD	c	HDRS
COVERS AREA	449.775	-	KA6CYD	c	HDRS
COVERS AREA	449.850	-	N6JXI	c	LOCKHEED
Hauser Peak	446.400	-	WB6SIQ	o	
Juniper Hills	445.925	-	WB6GDF	o 192.8	
Table Mtn	447.325	-	WB6TZS	o 94.8	
LA					
COVERS AREA	445.125	-	KD6VI	c	
COVERS AREA	445.900	-	KC6TKA	cl	HAMS
COVERS AREA	447.975	-	N6AHP	c	
COVERS AREA	449.850	-	NG6Q	c	
Canoga Park	447.575	-	WD6EZI	o 100.0	HUGHES ARC
Santa Clarita	448.350	-	N6MNC	o67.0	
LA,OR					
COVERS AREA	445.075	-	WA6TUB	c	
COVERS AREA	445.225	-	W6BAB	c	CNS
COVERS AREA	445.250	-	W6OFR	c	
COVERS AREA	445.525	-	KV6I	c	
COVERS AREA	445.725	-	K6QE	c	
COVERS AREA	446.100	-	WB6NLU	c	
COVERS AREA	446.150	-	W6ZRZ	c	MARAPA
COVERS AREA	446.300	-	N6XC	c	
COVERS AREA	446.325	-	WA6TWF	c	
COVERS AREA	446.450	-	KØOV	c	
COVERS AREA	446.450	-	WB6IYP	c	
COVERS AREA	446.850	-	N6EHM	c	DARN
COVERS AREA	446.950	-	K6IPC	c	
COVERS AREA	447.100	-	WD6AML	c	
COVERS AREA	447.125	-	N6HSE	c	
COVERS AREA	447.200	-	KG6TC	c	
COVERS AREA	447.450	-	KM6NP	c	SCARA

**338 420-450 MHz
CALIFORNIA**

<i>Location</i>	<i>Output</i>	<i>Input</i>	<i>Call</i>	<i>Notes</i>	<i>Sponsor</i>
COVERS AREA	447.775	-	WA6LWB	c	
COVERS AREA	447.950	-	N6XZE	c	
COVERS AREA	448.550	-	W6YRA	c	
COVERS AREA	448.800	-	WA6RJG	c	
COVERS AREA	449.050	-	N6MH	c	
COVERS AREA	449.075	-	WB6HTS	c	
COVERS AREA	449.850	-	N6JXI	c	LOCKHEED
COVERS AREA	449.975	-	K6IUM	c	RTD ARC
W Los Angeles	447.325	-	WA6QAG	o 103.5	VA Hsptl
LA,OR,RIV,SBAR,SBER,SD					
COVERS AREA	445.025	-	KK6HS	c	
COVERS AREA	445.250	-	W6OFR	c	
COVERS AREA	445.300	-	WA6IGJ	c	
COVERS AREA	445.325	-	WA6MDJ	c	BARC
COVERS AREA	445.575	-	AB6Z	c	
COVERS AREA	445.625	-	KA6HFG	c	
COVERS AREA	445.725	-	K6QE	c	
COVERS AREA	445.900	-	K2QGT	c	
COVERS AREA	445.975	-	N6ACV	c	
COVERS AREA	446.025	-	WB6IGH	c	WEEVIL
COVERS AREA	446.075	-	N6AOL	c	
COVERS AREA	446.125	-	WB6MIE	c	
COVERS AREA	446.325	-	WA6TWF	c	SCRADS
COVERS AREA	446.350	-	WA6TWF	c	SCRADS
COVERS AREA	446.375	-	KD6KQ	c	BRAVO
COVERS AREA	446.425	-	WA6RAY	c	
COVERS AREA	446.475	-	WB6UCK	c	SPARK
COVERS AREA	446.525	-	WA6APQ	c	
COVERS AREA	446.700	-	WA6TWF	c	
COVERS AREA	446.725	-	KB6CRE	c	BARN
COVERS AREA	446.750	-	K6VGP	c	DARN
COVERS AREA	446.825	-	WA6LIF	c	
COVERS AREA	446.850	-	N6EHM	c	
COVERS AREA	446.925	-	WA6VCQ	c	
COVERS AREA	447.075	-	K6ZXZ	c	
COVERS AREA	447.175	-	WB6TPG	c	HROC
COVERS AREA	447.550	-	KB6CRE	c	BARN
COVERS AREA	447.650	-	N9PL	c	
COVERS AREA	447.675	-	N6ENL	c	SCRN
COVERS AREA	447.700	-	N6GJN	c	
COVERS AREA	447.700	-	WA6KND	c	
COVERS AREA	447.875	-	WD6EDW	c	
COVERS AREA	447.975	-	WB6DIJ	c	
COVERS AREA	448.050	-	WD6AWP	c	
COVERS AREA	448.125	-	WA6VLD	c	
COVERS AREA	448.300	-	WA6ZJT	c	
COVERS AREA	448.325	-	W6KRW	c	CPRA
COVERS AREA	448.425	-	WJ6A	c	
COVERS AREA	448.450	-	WA6ZJT	c	
COVERS AREA	448.475	-	KB6C	c	FRN
COVERS AREA	448.500	-	WA6VLD	c primary shuttle audio	
COVERS AREA	448.525	-	N6ENL	c	SCRN

Location	Output	Input	Call	Notes	Sponsor
COVERS AREA	448.550	-	WB6QEN	c	
COVERS AREA	448.575	-	WB6QEN	c	
COVERS AREA	448.600	-	K6TVE	c	
COVERS AREA	448.600	-	WA6COT	cl	
COVERS AREA	448.600	-	WA6NSR	c	
COVERS AREA	448.675	-	KA6KTA	c	
COVERS AREA	448.725	-	WA6COT	c	RRN
COVERS AREA	448.825	-	WB6ZOJ	c	
COVERS AREA	448.925	-	WA6ZZB	c	
COVERS AREA	449.050	-	WB6ZQX	c	
COVERS AREA	449.100	-	W6KRW	c	OC RACES
COVERS AREA	449.175	-	W6KRW	c	OC RACES
COVERS AREA	449.200	-	AA4CD	c	
COVERS AREA	449.225	-	WB6CYT	c	GFRN
COVERS AREA	449.325	-	WA6YVX	c	SANDRA
COVERS AREA	449.350	-	WB6UKD	c	
COVERS AREA	449.400	-	WA6SBH	c	
COVERS AREA	449.450	-	WB6SSO	c	
COVERS AREA	449.525	-	WB6SLC	c	
COVERS AREA	449.550	-	WB6BBE	c	
COVERS AREA	449.575	-	WB6QXK	c	
COVERS AREA	449.600	-	WV6H	c	
COVERS AREA	449.600	-	WX6N	c	
COVERS AREA	449.625	-	W6JAM	c	DRØNK
COVERS AREA	449.650	-	WA6VLF	c	
COVERS AREA	449.675	-	KC6N	c	
COVERS AREA	449.725	-	WA6ENS	c	
COVERS AREA	449.750	-	WB6YMI	c	
COVERS AREA	449.775	-	W6JAM	c	DRØNK
COVERS AREA	449.800	-	WA6RQD	c	
COVERS AREA	449.825	-	KE6LE	c	
COVERS AREA	449.875	-	WA6ZEP	c	
COVERS AREA	449.875	-	WB6OIL	c	
COVERS AREA	449.900	-	WB6IOS	c	
Mt Otay	447.000	-	W1CDM	o 107.2	SBRG
Mt Otay	447.025	-	N6CHR	o 107.2	SBRG
Mt Otay	449.500	-	N6ICC	o 107.2	SANDRA
Palos Verdes	447.000	-	W6TRW	o 100.0	TRW ARC
LA,OR,RIV,SBAR,SBER,SD,VE					
COVERS AREA	445.175	-	WB9RNW	c	
COVERS AREA	445.400	-	WD6DIH	c	ALERT
COVERS AREA	445.425	-	WD6FZA	c	PAPA
COVERS AREA	445.550	-	W6GJS	c	
COVERS AREA	445.600	-	WA6ZRC	c	CROSSBAR
COVERS AREA	445.650	-	AB6Q	c	
COVERS AREA	445.675	-	N6GTU	c	
COVERS AREA	445.675	-	WA6YOT	c	
COVERS AREA	445.750	-	K6JHX	c	
COVERS AREA	445.775	-	N6OYF	c	
COVERS AREA	445.800	-	WA6IBL	c	
COVERS AREA	445.825	-	KA6CBE	c	HAMS
COVERS AREA	446.100	-	K6YZA	c	
COVERS AREA	446.250	-	K6VGP	c	DARN

340 420-450 MHz

CALIFORNIA

Location	Output	Input	Call	Notes	Sponsor
COVERS AREA	446.775	-	WA6LWW	c	BFI
COVERS AREA	446.800	-	K6THQ	c	
COVERS AREA	447.075	-	K6ZXZ	c	
COVERS AREA	447.250	-	KE6FX	c	
COVERS AREA	447.775	-	WA6EQU	c	
COVERS AREA	447.850	-	WA6JQB	c	
COVERS AREA	448.025	-	WA6TWE	c	
COVERS AREA	448.075	-	WB6ELR	c	
COVERS AREA	448.100	-	WB6FYM	c	
COVERS AREA	448.150	-	WA6KXK	c	
COVERS AREA	448.200	-	WB6DYM	c	
COVERS AREA	448.250	-	WA6ZPS	c	SPARC
COVERS AREA	448.500	-	WA6VLD	c primary shuttle audio	
COVERS AREA	448.700	-	WB6FYM	c	
COVERS AREA	448.875	-	WA6ZOI	c	
COVERS AREA	448.900	-	WA6ZSG	c	
COVERS AREA	449.200	-	W6NVY	c	
COVERS AREA	449.225	-	WB6YMH	c	GFRN
COVERS AREA	449.300	-	K6KMN	c	
COVERS AREA	449.400	-	WA6SBH	c	
COVERS AREA	449.500	-	WB6KGS	c	
COVERS AREA	449.700	-	WA6ZTJ	c	
COVERS AREA	449.800	-	WB6BWU	c	
Mt Wilson	447.025	-	K6PVC	o 100.0	
LA,OR,RIV,SBER					
COVERS AREA	445.025	-	N6KZB	c	
COVERS AREA	445.125	-	WB6RIW	c	
COVERS AREA	445.125	-	WB6RIW	c	
COVERS AREA	445.150	-	WB6DGF	c	AARC
COVERS AREA	445.200	-	AB6C	c	
COVERS AREA	445.375	-	WA6LSE	c	SPARK
COVERS AREA	445.375	-	WB6WMW	c	SPARK
COVERS AREA	445.400	-	WD6DIH	c	ALERT
COVERS AREA	445.450	-	W6UE	c	
COVERS AREA	445.500	-	WB6ZSU	c	SCEARA
COVERS AREA	445.575	-	AB6Z	c	
COVERS AREA	445.700	-	K7SA	c	
COVERS AREA	445.850	-	WA6AJP	c	
COVERS AREA	446.225	-	K16QK	c	
COVERS AREA	446.900	-	WA6FTU	c	
COVERS AREA	447.350	-	WA6HRH	c	
COVERS AREA	447.750	-	WA6PYJ	c	
COVERS AREA	447.975	-	N6AHP	c	
COVERS AREA	448.000	-	WA4RVO	c	
COVERS AREA	448.175	-	WA6KXK	c	
COVERS AREA	448.275	-	WA6LUR	c	
COVERS AREA	448.550	-	WV6L	c	
COVERS AREA	448.750	-	W6ZJU	c	
COVERS AREA	448.800	-	N7HLL	c	
COVERS AREA	448.950	-	KK6HX	c	
COVERS AREA	449.050	-	N6MH	c	
COVERS AREA	449.075	-	WA6ZUF	c	

<i>Location</i>	<i>Output</i>	<i>Input</i>	<i>Call</i>	<i>Notes</i>	<i>Sponsor</i>
COVERS AREA	449.275	-	WB6VSJ	c	
COVERS AREA	449.350	-	AA6RJ	c	
COVERS AREA	449.475	-	N6YN	c	
COVERS AREA	449.600	-	KB6BF	c	
COVERS AREA	449.625	-	KB6IBB	c	
COVERS AREA	449.650	-	N6HAE	c	
COVERS AREA	449.675	-	W6KRW	c	OC RACES
COVERS AREA	449.850	-	KA6RWW	c	
COVERS AREA	449.900	-	WB6IOS	c	
COVERS AREA	449.925	-	KA6RWW	c	
Big Bear	449.425	-	WB6RIW	o 123.0	
Covina	447.325	-	KA6SJT	o	
Ontario	449.425	-	W6GAE	o 107.2	
Pomona	445.925	-	WB6RSK	o 103.5	
Santa Anita Rdg	447.575	-	W6QFK	o 131.8	SGVARC
LA,OR,RIV,SBER,SD					
COVERS AREA	445.050	-	N6MNU	c	DANG
COVERS AREA	445.100	-	WA6KRC	c	
COVERS AREA	445.225	-	K6AAJ	c	
COVERS AREA	445.250	-	W6OFR	c	
COVERS AREA	445.400	-	WD6DIH	c	ALERT
COVERS AREA	445.850	-	WB6ALD	c	
COVERS AREA	446.200	-	WD6AZN	c	
COVERS AREA	446.225	-	N6XOE	c	
COVERS AREA	446.800	-	N6LXX	c	
COVERS AREA	446.825	-	WA6LIF	c	
COVERS AREA	447.050	-	WA6GML	c	
COVERS AREA	447.150	-	N6HDG	c	
COVERS AREA	447.200	-	KE6QH	c	
COVERS AREA	447.275	-	N6ME	c	WARA
COVERS AREA	447.400	-	W6LKO	c	
COVERS AREA	447.475	-	NA6S	c	
COVERS AREA	447.475	-	W6LKO	c	
COVERS AREA	447.500	-	KØJPK	c	
COVERS AREA	447.925	-	WA6JBO	c	
COVERS AREA	447.925	-	WA6RYO	c	
COVERS AREA	447.975	-	WB6DIJ	c	
COVERS AREA	448.275	-	WD6AVV	c	
COVERS AREA	448.425	-	WB6IOJ	c	
COVERS AREA	448.425	-	WB6IOJ	c	
COVERS AREA	448.650	-	WB6TZC	c	
COVERS AREA	448.875	-	WA6OWD	c	
COVERS AREA	448.975	-	WB6ZIR	c	
COVERS AREA	449.125	-	N6KHZ	c	AARC
COVERS AREA	449.325	-	WD6CZH	c	
COVERS AREA	449.375	-	N6FWX	c	
COVERS AREA	449.375	-	N6NGI	c	
COVERS AREA	449.400	-	WA6SBH	c	
COVERS AREA	449.475	-	WB6NLU	c	
COVERS AREA	449.775	-	K6CHE	c	LBARC
COVERS AREA	449.950	-	WA6JBO	c	
COVERS AREA	449.975	-	KA6MEP	c	RTD ARC
Crestline	448.350	-	WB6AGQ	o 107.2	

342 420-450 MHz

CALIFORNIA

Location	Output	Input	Call	Notes	Sponsor
Whittier Hills	445.925	-	W6GNS	o 100.0	RHARC
LA,OR,RIV,SBER,SD,VE					
COVERS AREA	445.050	-	N6MNU	c	
COVERS AREA	445.275	-	K6AHM	c	DARN
COVERS AREA	445.450	-	NO6B	c	
COVERS AREA	445.475	-	WA6ZTM	c	
COVERS AREA	445.500	-	WA6CGR	c	SCEARA
COVERS AREA	445.525	-	WD6FZA	c	PAPA
COVERS AREA	445.575	-	AB6Z	c	
COVERS AREA	445.875	-	W6OC	c	
COVERS AREA	445.900	-	KA6AZB	c	HAMS
COVERS AREA	445.950	-	WA2AMB	c	AARC
COVERS AREA	446.050	-	N6HTP	c	
COVERS AREA	446.175	-	WA6FXX	c	
COVERS AREA	446.275	-	W6OSM	c	DRAT
COVERS AREA	446.550	-	KA6ANH	c	PIN
COVERS AREA	446.575	-	WA6FDG	c	
COVERS AREA	446.600	-	KK6LG	c	
COVERS AREA	446.625	-	WA6KCV	c	
COVERS AREA	446.650	-	W6FNO	c	EARS
COVERS AREA	446.675	-	WA6LWW	c	BFI
COVERS AREA	446.725	-	KB6CRE	c	BARN
COVERS AREA	446.800	-	K6THQ	c	
COVERS AREA	446.800	-	K6THQ	c	
COVERS AREA	446.825	-	WA6LIF	c	
COVERS AREA	446.950	-	K6IPC	c	
COVERS AREA	446.975	-	WA6ZVE	c	
COVERS AREA	447.150	-	W6AXC	c	
COVERS AREA	447.175	-	WB6TPG	c	HROC
COVERS AREA	447.225	-	N6APP	c	
COVERS AREA	447.300	-	W6NRY	c	EARS
COVERS AREA	447.350	-	WA6TWE	c	
COVERS AREA	447.375	-	WA6DOD	c	
COVERS AREA	447.400	-	W6LKO	c	
COVERS AREA	447.400	-	W6LKO	c	
COVERS AREA	447.425	-	W6LKO	c	
COVERS AREA	447.525	-	KE6CF	c	
COVERS AREA	447.600	-	W6GAE	c	
COVERS AREA	447.625	-	N6DD	c	
COVERS AREA	447.650	-	WB6NXP	c	
COVERS AREA	447.725	-	N6DKA	c	CNS
COVERS AREA	447.800	-	WA6DCR	c	
COVERS AREA	447.825	-	WA6RTV	c	
COVERS AREA	447.875	-	WD6EDW	c	
COVERS AREA	447.900	-	WD6AML	c	
COVERS AREA	447.950	-	WB6BRP	c	
COVERS AREA	448.025	-	WA6TWE	c	
COVERS AREA	448.150	-	WA6LWW	c	BFI
COVERS AREA	448.225	-	WA6EQU	c	CROSSBAR
COVERS AREA	448.400	-	AA6NG	c	CNS
COVERS AREA	448.425	-	WB6DEJ	c	
COVERS AREA	448.475	-	KB6C	c	FRN
COVERS AREA	448.500	-	WA6VLD	c primary shuttle audio	

Location	Output	Input	Call	Notes	Sponsor
COVERS AREA	448.525	-	N6ENL	c	SCRN
COVERS AREA	448.550	-	N6MQS	cl	A-TECH
COVERS AREA	448.575	-	WA6IBY	c	JunsRadio
COVERS AREA	448.625	-	WB6TZF	c	
COVERS AREA	448.650	-	WA6TZD	c	
COVERS AREA	448.700	-	WA6IKH	c	SCRN
COVERS AREA	448.725	-	WA6COT	c	RRN
COVERS AREA	448.775	-	KM6BF	c	
COVERS AREA	448.825	-	W6JYP	c	LARA
COVERS AREA	448.850	-	WA6UJS	c	
COVERS AREA	449.000	-	WB6TZA	c	
COVERS AREA	449.025	-	WB6CLG	c	
COVERS AREA	449.050	-	N6MH	c	
COVERS AREA	449.250	-	WA6TXY	c	
COVERS AREA	449.525	-	WA6GSD	c	
COVERS AREA	449.725	-	WA6ENS	c	
COVERS AREA	449.800	-	WB6VPQ	c	
COVERS AREA	449.875	-	WA6ZEP	c	
COVERS AREA	449.900	-	WB6IOS	c	
COVERS AREA	449.975	-	K6IUM	c	RTD ARC
Chatsworth	448.350	-	N6UII	o 100.0	
Johnstone Peak	446.400	-	WB6IYP	o 103.5	
Oat Mtn	449.425	-	WB5EKU	o 67.0	
LA,OR,RIV,SBR,SBER,SD,VE					
COVERS AREA	449.825	-	WA6BUZ	c	
LA,OR,SD					
COVERS AREA	446.150	-	KG6LM	c	
LA,RIV,SBER					
Fontana	447.325	-	KA6GRF	or136.5	RACES
LA,SBAR,SD,VE					
COVERS AREA	447.225	-	WB6TZE	c	
COVERS AREA	448.125	-	WB6FZU	c	
COVERS AREA	448.650	-	W6YJO	c	
COVERS AREA	448.875	-	N6ZF	c	
COVERS AREA	449.000	-	WB6TZE	c	
COVERS AREA	449.025	-	WB6DYM	c	
Santa Barbara	446.400	-	K6TZ	o 131.8	SBARC
LA,SBAR,VE					
COVERS AREA	445.100	-	WD6CRB	c	
COVERS AREA	445.350	-	WA6DYX	c	
COVERS AREA	446.725	-	WA6KGS	c	
COVERS AREA	446.775	-	WA6LWW	c	BFI
COVERS AREA	446.900	-	WB9RNW	c	
COVERS AREA	447.075	-	WA6LWW	c	BFI
COVERS AREA	447.375	-	WA6HCD	c	
COVERS AREA	447.475	-	W8AKF	c	
COVERS AREA	447.550	-	KB6CRE	c	BARN
COVERS AREA	447.600	-	WB2YXY	c	
COVERS AREA	448.175	-	WB6IBD	c	SMRA
COVERS AREA	448.375	-	WD6AWP	c	
COVERS AREA	448.475	-	KB6C	c	FRN
COVERS AREA	448.750	-	WA6COT	c	RRN

**344 420-450 MHz
CALIFORNIA**

<i>Location</i>	<i>Output</i>	<i>Input</i>	<i>Call</i>	<i>Notes</i>	<i>Sponsor</i>
COVERS AREA	448.950	-	N6MBR	c	
COVERS AREA	448.975	-	KA6KTA	c	
COVERS AREA	449.025	-	WB6DYM	c	
COVERS AREA	449.150	-	W6TD	c	
COVERS AREA	449.150	-	WA6VPL	c	
Camarillo	447.000	-	WD6EBY	o141.3	
LA,VE					
COVERS AREA	445.775	-	N6VYA	cl	
OR					
COVERS AREA	446.700	-	WA6TWF	c	
COVERS AREA	446.725	-	N6KXK	c	IDEC
COVERS AREA	447.125	-	KB6MIP	c	
COVERS AREA	449.975	-	K6IUM	c	RTD ARC
SBAR					
COVERS AREA	445.475	-	N6VMN	c(ca)	
COVERS AREA	448.025	-	WB6FZU	c	
COVERS AREA	449.125	-	N6QDC	c	
SBAR,VE					
COVERS AREA	440.125	+	WB6DAO	c	
COVERS AREA	444.800	+	WA6VPL	c	
COVERS AREA	446.750	-	N6CFC	c	
COVERS AREA	446.750	-	WB6RHQ	c	
COVERS AREA	448.550	-	K6TAZ	c	
Newbury Park	445.925	-	N6LQ	o 123.0	
Simi Valley	447.575	-	KE6FX	o	
Sulphur Mtn	447.325	-	WB6ZTU	oxel	SMRA
Ventura	447.575	-	WD6BUP	o100.0	
Ventura	448.350	-	W6MWA	o141.3	
SBER					
COVERS AREA	446.625	-	KD6DYQ	c	
COVERS AREA	447.275	-	N6GWD	c	
COVERS AREA	447.625	-	N6DD	c	RN
COVERS AREA	447.925	-	N6GWD	c	
Apple Valley	447.000	-	KK6SS	o100.0	
SD					
COVERS AREA	445.175	-	N6PC	c	
COVERS AREA	445.750	-	K6ODB	c	
COVERS AREA	446.750	-	KA6CUF	c	ECRA
COVERS AREA	447.050	-	AH6CW	c	
COVERS AREA	447.625	-	KB6BOB	c	
COVERS AREA	447.825	-	KF6YB	c	
COVERS AREA	447.950	-	N6CRF	c	
COVERS AREA	448.000	-	WB6FMT	c	
COVERS AREA	448.775	-	WD6APP	c	RACES
COVERS AREA	449.025	-	WA6VQZ	c	
COVERS AREA	449.150	-	N6VCM	c	
COVERS AREA	449.250	-	WB6BOD	c	
COVERS AREA	449.600	-	WV6H	c	
COVERS AREA	449.900	-	K6RYA	c	
San Diego	447.325	-	W6UUS	o	CONVAIR
San Yisidro Pk	446.400	-	KA6UAI	o100.0	
VE					
COVERS AREA	445.700	-	N6SYC	c	

COLORADO

Location	Output	Input	Call	Notes	Sponsor
COLORADO STATEWIDE					
Statewide	447.050	-		t tt SNP	
Statewide	447.300	-		t tt SNP	
Statewide	448.050	-		t tt SNP	
Statewide	448.325	-		t tt SNP	
Statewide	448.825	-		t tt SNP	
Statewide	449.075	-	EMERG	p	
Statewide	449.100	-	EMERG	p	
Statewide	449.275	-		t tt SNP	
Statewide	449.425	-		t tt SNP	
BOULDER					
Boulder	447.450	-	W0DA		KrkwoodRA
Boulder	448.175	-	WB0WNV	o	WB0WNV
Boulder	448.900	-	W0DA	oae	KARG
Boulder	449.375	-	WB6OAD	c	WB6OAD
Boulder	449.400	-	K0DK	oe-Sun RB	K0DK
Boulder	449.550	-	W0IA	o	RkyMtVHFS
Boulder	449.925	-	KD0HG	oe	BLRA
COLORADO SPRINGS					
Colorado Springs	447.250	-	N3EUA-8	o pkt	PikePkFMA
Colorado Springs	447.350	-	K0IRP		K0IRP
Colorado Springs	447.550	-	WA6IFI		WA6IFI
Colorado Springs	447.825	-	N0CAM	o	N0CAM
Colorado Springs	448.000	-	N0CAM	o	N0CAM
Colorado Springs	448.100	-	KC0TI		KC0TI
Colorado Springs	448.250	-	N0KG		N0KG
Colorado Springs	448.300	-	KB0NN	c	KB0NN
Colorado Springs	448.450	-	KE0JEA	oaelx	PPFMA
Colorado Springs	448.500	-	W0LKD	o	W0LKD
Colorado Springs	448.600	-	W0MOG	o	W0MOG
Colorado Springs	448.625	-	N6JEE	c	N6JEE
Colorado Springs	448.725	-	KA0TTF	o	CSARC
Colorado Springs	448.800	-	W0VI	o	W0VI
Colorado Springs	449.150	-	WA6TTY	o	CMARC
Colorado Springs	449.300	-	KB0NN	c	KB0NN
Colorado Springs	449.625	-	N0CAM	c	N0CAM
Colorado Springs	449.800	-	W0VI		W0VI
Colorado Springs	449.900	-	WA0KXO		WA0KXO
Monument	447.725	-	KB0CY	o	KB0CY
Teller County	449.025	-	NX0G	c	TCCG
Woodland Park	448.650	-	NX0G	o	Mtn ARC
DENVER					
Denver	447.000	-	WD0FVV	c t	CoRptAssn
Denver	447.150	-	WA1JHK	o(ca)elz	CoRptAssn
Denver	447.200	-	N0GII	o	CoRptAssn
Denver	447.325	-	N0FOE		HTRG
Denver	447.500	-	K0ZCO	oel	ARA
Denver	447.775	-	WN0EHE	c t	WN0EHE
Denver	447.950	-	WJ0G	o	WJ0G
Denver	448.075	-	K0AUZ	c	Colo Conn
Denver	448.125	-	N0PYY	o	CBHFG

**346 420-450 MHz
COLORADO**

<i>Location</i>	<i>Output</i>	<i>Input</i>	<i>Call</i>	<i>Notes</i>	<i>Sponsor</i>
Denver	448.375	-	KQ0J	ol	SARES
Denver	448.400	-	WA0YOJ	c	DCRS
Denver	448.500	-	KE0SJ	o	CstIRckRG
Denver	448.550	-	WB0KIZ	t	HPRA
Denver	448.575	-	KA0TTW	o 100.0	KA0TTW
Denver	448.625	-	WB6DYO	t	WB6DYO
Denver	448.650	-	KD0JG	o	KD0JG
Denver	448.675	-	KA0HTT	o	KA0HTT
Denver	448.700	-	WA0IDQ	c	WA0IDQ
Denver	448.750	-	N0ELY	o	N0ELY
Denver	448.850	-	WD0HNQ	oae	AurRptAsn
Denver	448.875	-	WS0O	o	WS0O
Denver	448.925	-	KF0OA	oae	KF0OA
Denver	448.950	-	WA0GIL	oxe 100.0	WA0GIL
Denver	448.975	-	WA0UCQ	100.0	FRG
Denver	449.000	-	WB0LGC	ae t	WB0LGC
Denver	449.050	-	NH6S	aex t	DCRS
Denver	449.175	-	N0ELY	o	N0ELY
Denver	449.225	-	WG0V	o	WG0V
Denver	449.250	-	K0CGP	o(ca)	LMRG
Denver	449.350	-	W0TX	o	Denver RC
Denver	449.500	-	W0FZG	t	W0FZG
Denver	449.525	-	N0CFM	telx(l4)	IntrMtnRG
Denver	449.600	-	WA0KBT	o(ca)	Denver RL
Denver	449.675	-	WB0LGC	o	WB0LGC
Denver	449.700	-	WA0IDQ	c	WA0IDQ
Denver	449.750	-	N0IGQ	exp	RckyMtnRL
Denver	449.775	-	WA0YOJ	c	WA0YOJ
Denver	449.875	-	N0FVG	oxELT 103.5	RckyMtnRL
Denver	449.900	-	WA0NVU	t	EGOS
Denver	449.950	-	W9SL	o	W9SL
Denver	449.975	-	WN0EHE	o	WN0EHE
Parker	448.425	-	KA0VKM	c	TLARS
DURANGO					
Durango	449.850	-	N0GIO	o	DurangoRC
Durango	449.925	-	N0GIO	cl	DurangoRC
EAST CENTRAL					
Deer Trail	447.875	-	WA0NJZ	o	E,I-70,C
FORT COLLINS					
Fort Collins	447.375	-	N0BRA		N0BRA
Fort Collins	449.850	-	W0QEY	oz(ca) 100.0	CSUARC
GRAND JUNCTION					
Collbran	449.500	-	KB0SW	l 107.2	KB0SW
Grand Junction	447.200	-	NV0X	c t	GMRadNet
Grand Junction	448.200	-	W0RRZ	oa 118.8	WCAC
Grand Junction	449.200	-	NV0X	ol 107.2	WB0ECV
Grand Junction	449.300	-	WA4HND	oex 107.2	WA4HND
GREELEY					
Greeley	449.325	-	WB0GAI	o	WB0GAI

420-450 MHz 347
COLORADO-CONNECTICUT

<i>Location</i>	<i>Output</i>	<i>Input</i>	<i>Call</i>	<i>Notes</i>	<i>Sponsor</i>
Greeley	449.475	-	N0NYY	o	N0NYY
Greeley	449.725	-	K0OJ	oa	K0OJ
LONGMONT					
Longmont	448.525	-	N0EPA	o	N0EPA
Longmont	448.800	-	WD0FEX	o	WD0FEX
LOVELAND					
Loveland	447.850	-	WB9EEC		WB9EEC
Loveland	448.025	-	NK0R	o	NK0R
Loveland	448.275	-	N0DZA	t	N0DZA
Loveland	449.575	-	W0DZ	o	LRA
NORTHEAST					
Sterling	448.150	-	W0LHA	oe	HPARC
NORTHWEST					
Rangely	449.950	-	N0ITS	o 114.8	N0ITS
Steamboat Spgs	449.650	-	N0LEU	ox	SSARC
PUEBLO					
Canon City	447.750	-	WD0EKR	o	WD0EKR
Pueblo	447.175	-	ND0Q	ox(17)	Pueblo HC
Pueblo	447.450	-	KR0R	o	KR0R
Pueblo	447.950	-	ND0Q	ol	Pueblo HC
Pueblo	449.550	-	ND0Q	olx	ND0Q
Pueblo	449.850	-	WA0VTO	o	STARS
SOUTH CENTRAL					
Cripple Creek	447.400	-	WB0WDF	ol	WB0WDF
Walsenburg	448.550	-	N0BDK	o(15)	RBRA
SOUTHEAST					
Haswell	447.100	-	WB0HBJ	o	WB0HBJ
WEST CENTRAL					
Avon	449.900	-	W0KEA	o	ECHO
Glenwood Spgs	447.100	-	K10G	o 107.216	SCARC
Montrose	449.700	-	WB7UBC	c	WB7UBC
Vail	448.650	-	WB0ITG	ol	WB0ITG

CONNECTICUT

ALL - TSARC AREAS

All	440.475		SNP		AUX LINK FREQ ONLY
All	440.500		SNP		AUX LINK FREQ ONLY
All	440.525		SNP		AUX LINK FREQ ONLY
All	440.975			oypkt	ROSELINK
All	441.000		SNP	ypkt	
All	441.025		SNP	ypkt	
All	441.050		SNP	ypkt	
All	441.075		SNP	ypkt	
All	441.790		SNP		CNTRL FREQ ONLY
All	441.800		SNP		CNTRL FREQ ONLY
All	441.810		SNP		CNTRL FREQ ONLY
All	445.475		SNP		AUX LINK FREQ ONLY
All	445.500		SNP		AUX LINK FREQ ONLY
All	445.525		SNP		AUX LINK FREQ ONLY
All	446.000		SNP		CALLING FREQ
All	446.025		SNP	ypkt	
All	446.050		SNP	ypkt	
All	446.075		SNP	ypkt	

**348 420-450 MHz
CONNECTICUT**

<i>Location</i>	<i>Output</i>	<i>Input</i>	<i>Call</i>	<i>Notes</i>	<i>Sponsor</i>
All	446.790		SNP	CNTRL	FREQ ONLY
All	446.800		SNP	CNTRL	FREQ ONLY
All	446.810		SNP	CNTRL	FREQ ONLY
FAIRFIELD COUNTY					
Bridgeport	441.500	+	N2LXV	o(ca)e	N2LXV
Bridgeport	443.550	+	WA1YQE	o(ca) 77.0e	WA1YQE
Bridgeport	444.400	+	WA1JTB	o	CT Amat FM
Danbury	443.650	+	W1QI	o(ca) 114.8	PV ARA
Danbury	444.550	+	WA1NQP	o114.8	WA1NQP
Danbury	447.775	-	W1QI	o	CandlwdARA
Fairfield	446.825	-	N3AQJ	o114.8	FairfUARCA
Norwalk	448.075	-	WT1I	oa114.8r	GNARC
Stamford	447.125	-	WA1RSD	o114.8 tte	SARA
Stamford	448.025	-	K1DR	o123.0	K1DR
Westport	442.250	+	KG1M	o	KG1M
HARTFORD COUNTY					
#East Hartland	448.000	-	KA1JVC		
Avon	444.950	+	K1IIG	c	Avon RA
Bristol	442.850	+	K1DFS	o	InsrCityRC
Bristol	448.875	-	WA1IXU	o(ca) 110.9el	WA1IXU
Burlington	447.925	-	WA1LMV	c	WA1LMV
Glastonbury	442.600	+	KB1AEV	o(ca) 77.0el	KB1AEV
Glastonbury	449.625	-	W1EDH	o 114.8	Glast ARES
Hartford	443.100	+	N1ABL	o	PV ARA
Meriden	445.975	-	N2HBD	o114.8	NE Network
New Britain	448.725	-	KA1IHF	o	KA1IHF
Newington	443.050	+	W1OKY	o	N.A.R.L.
Newington	444.350	+	KA1BQO	o	W1IVB
Newington	449.575	-	WA1UTQ	o(ca) 79.7el	WA1UTQ
North Granby	448.975	-	WA8RUC	oExp	WA8RUC
Rocky Hill	442.300	+	KJ1Q	ol	RHDD
Rocky Hill	444.150	+	WB1EXU	o	WB1EXU
South Windsor	449.225	-	WA1YQB	o	WA1YQB
LITCHFIELD COUNTY					
Goshen	440.250	+	KU1Q	o(ca) 123.0ez	KU1Q
Torrington	443.600	+	KJ1M	o(ca) 114.8elz	PV ARA
Torrington	444.100	+	KB1BR	oaelz 77.0	KB1BR
Torrington	449.775	-	K1KGQ	o141.3	K1KGQ
MIDDLESEX COUNTY					
East Haddam	440.800	+	K1IKE	o	K1IKE
Old Saybrook	440.100	+	W1CDO	c	W1CDO
Old Saybrook	444.500	+	W1CDO	o	W1CDO
NEW HAVEN COUNTY					
Bethany	441.100	+	W1EDH	oypktlr	MiddlsxARC

CONNECTICUT-DISTRICT OF COLUMBIA

Location	Output	Input	Call	Notes	Sponsor
Guilford	449.475	-	NI1U	o(ca) 110.9elrz	NI1U
Meriden	444.250	+	KA1ILH	o77.0elr	SingtonARA
Milford	441.700	+	WA1YQE	o	CoastInARA
Milford	443.550	+	WA1YQE	o 77.0	WA1YQE
Naugatuck	444.200	+	WA1NQP	o114.8	WA1NQP
West Haven	449.825	-	KA1MJ	o67.0	SCCA
NEW LONDON COUNTY					
#Groton	448.975	-	KA1PQB		
Colchester	443.250	+	WB1AIZ	o(ca)ez	WB1AIZ
Gales Ferry	446.875	-	W1LW	o156.7 elr	W1LW
Norwich	448.525	-	N1FLU	o156.7	N1FLU
Salem	443.400	+	NE1A	o103.5	NE1A
Salem	449.975	-	WU1I	o156.7	SECRAMS
TOLLAND COUNTY					
Coventry	449.875	-	K1JCL	o162.2	K1JCL
Herbon	449.375	-	K1PTI	o	Herbon EM
Tolland	449.275	-	AC1T	ol	AC1T
Vernon	443.300	+	W1EA	o114.8	PV ARA

DELAWARE**ALL - TMARC AREAS**

All	442.900	+		Rptr. Test Pair	
All	445.925			Simplex Use	
All	445.950			Simplex Use	
All	445.975			Simplex Use	
All	446.000			National SX Use	
All	446.025			Simplex Use	
All	446.050			Simplex Use	
All	446.075			Simplex Use	
All	447.875	-		Rptr. Test Pair	

DOVER

Dover	444.500	+	K4CHE	o114.8	K4CHE
Woodside	449.325	-	WB3ILS	o(ca) 107.2	WB3ILS

SOUTH

Greenwood	444.900	+	KD3UI	oe	KD3UI
-----------	---------	---	-------	----	-------

WILMINGTON

Claymont	444.950	+	KA3JRG	o(ca)	+WB3IKP
North Wilmington	442.250	+	KC3AM	o 88.2	DVARS
Wilmington	443.700	+	W3GQP	o	W3GQP

DISTRICT OF COLUMBIA**ALL - TMARC AREAS**

All	442.900	+		Rptr. Test Pair	
All	445.925			Simplex Use	
All	445.950			Simplex Use	
All	445.975			Simplex Use	
All	446.000			National SX Use	
All	446.025			Simplex Use	
All	446.050			Simplex Use	
All	446.075			Simplex Use	

**350 420-450 MHz
DISTRICT OF COLUMBIA-FLORIDA**

<i>Location</i>	<i>Output</i>	<i>Input</i>	<i>Call</i>	<i>Notes</i>	<i>Sponsor</i>
All	447.875	-		Rptr. Test Pair	
WASHINGTON DC AREA					
Alexandria VA	444.600	147.915	W4HFB	ol	Alex RC
Alexandria VA	444.600	+	W4HFB	ol 107.2	Alex RC
Arlington VA	444.150	+	WB4MJF	o	+KI4MB
Arlington VA	448.625	-	KD4DSX	o	ARPSCI
Ashburn	444.300	+	N4EFK	o	MelparARC
Ashton MD	443.150	+	K3WX	o	K3WC/ARCS
Bethesda MD	447.925	144.690	K3YGG	oel	NIHRAC
Bethesda MD	447.925	-	K3YGG	oel	NIHRAC
Burtonsvl MD	443.650	+	WA3UTY	t	M & M
Dale City VA	443.100	+	N4LJZ	o	LRRC
Fairfax VA	448.375	-	K4HTA	o	VWS
Fairfax VA	449.775	-	WD4KHP	c 107.2	WD4KHP
Fis Church VA	444.450	+	K8ZOA	o	DRCG
Germantown MD	444.200	+	KV3S	o	MgyColARC
Herndon VA	443.000	+	N4LXI	o	+WB4UKB
Jessup MD	444.000	146.160	WA3DZD	ol	MFMA
Jessup MD	444.000	222.160	WA3DZD	ol	MFMA
Jessup MD	444.000	+	WA3DZD	ol	MFMA
Mt Vernon VA	444.500	+	WA5ZAI	o	WA5ZAI
Rockville MD	443.900	+	K3CZ	o	MoCoRACES
Silver Spg MD	443.450	+	WA3ZNW	x 156.7	WA3ZNW
Silver Spg MD	449.025	-	N3AUY	156.7l	+KD3R
Springfld VA	449.825	-	WD4KHP	c 107.2	WD4KHP
Suitland MD	444.350	+	N3AGB	ol	AlxBellRA
The Pentagon	444.550	+	K4AF	88.5	PentagnRC
Tysons Cor VA	443.500	+	KM4FI	o	FI Assoc.
Tysons Cor VA	444.750	+	K4JYF	o	MVFMA
Vienna VA	444.850	+	N4KOU	o(ca)	RMtnRptGp
Washington DC	442.650	+	W4SHK	ol	CARS
Washington DC	444.100	+	W3YTW	o	MADRAS
Washington DC	444.650	+	N3ST	o 114.8	N3ST
Washington DC	448.875	-	N3AQG	o	RACESARES
Washington DC	449.975	-	WA3KOK	o(ca)	NERA
Woodbridge VA	443.800	+	AA4VA	o	Renex RC
Woodbridge VA	444.900	+	WB4FQR	o	WWI

**FLORIDA
CENTRAL**

Clermont	444.550	+	WB4NPH	t(ca)l	WB4NPH
Deltona	443.750	+	NU4Q	o	NU4Q
Deltona	444.900	+	KD4KOB	oael	KD4KOB
Eustis	444.600	+	WB9SUJ	4B	WB9SUJ
Kissimmee	444.100	+	N4ZQE	o	N4ZQE
Leesburg	444.275	+	N4LOZ	3A(ca)el	N4LOZ
Longwood	443.675	+	KC4YWV	(ca)t	KC4YWV
Montverde	443.925	+	KC4CB	o1Ae	KC4CB
Ocoee	443.325	+	N4LOZ	o1A(ca) el	N4LOZ
Orlando	442.000	+	WA4ABQ	o1A	W-D-W ARC
Orlando	442.075	+	AB4CQ	o1Ae	AB4CQ
Orlando	442.250	+	KJ4IS	1Ae	KJ4IS

420-450 MHz 351
FLORIDA

Location	Output	Input	Call	Notes	Sponsor
Orlando	442.700	+	KB4RTG	o1Aer	ARES/RACES
Orlando	443.100	+	WD4IXD	1A(ca)el	WD4IXD
Orlando	443.275	+	KN4BG	t(ca)	OARC
Orlando	443.450	+	WB4HZQ	oa	W4WJB
Orlando	443.475	+	AA4MM	o	H-R ARC
Orlando	443.525	+	WB4ULT	oe1Arl	ARES/RACES
Orlando	444.025	+	AB4CQ	1Al	AB4CQ
Orlando	444.350	+	W4OHL	1At(ca)e	W4OHL
Orlando	444.500	+	AB4AU	o1A	REPCO ARA
Orlando	444.975	+	NW1B	(ca)1Atl	NW1B
St Cloud	442.100	+	KA8ANQ	o1Ar	KA8ANQ
Tavares	442.900	+	K4FC	o(ca)er	LARA
Winter Garden	444.700	+	KN4PZ	1A(ca) el911	KN4PZ
Winter Haven	443.075	+	WD4IXD	o1A(ca) el	WD4IXD
EAST CENTRAL					
Chuluota	442.175	+	N4JCW	c 1A	N4JCW
Cocoa	421.250	434.000	K4ATV	BBS NASA select	LISATS
Cocoa	444.750	+	N4LEM	c1Ar	N4LEM
Cocoa Beach	444.650	+	W4NLX	o(ca)e	IRARC
Melbourne	443.000	+	WB2GGP	oct(ca)l	WB2GGP
Melbourne	443.800	+	WB4O EZ	o1Ae	WB4O EZ
Melbourne	444.900	+	KD4KOB	1Aael	KD4KOB
Merritt Island	443.950	+	KC4OOS	ct(ca)e	KC4OOS
Palm Bay	442.675	+	K3QKP	oal	K3QKP
Titusville	444.150	+	WB4SIG	o1At(ca) er	TARC
Titusville	444.925	+	WB4O EZ	1Ar	WB4O EZ
NORTH CENTRAL					
Fanning Springs	443.950	+	KB8BSO	o1Z	KB8BSO
Gainesville	444.725	+	W4DFU	oarl	GARC
Gainesville	444.925	+	K4DPZ	ol	GARS
Lake City	444.900	+	WB4VFT	2Zer	CARS
Ocala	442.325	+	K3AAF	1Ae	SS RC
Ocala	444.325	+	KA2MBE	oael	KA2MBE
Penney Farms	444.700	+	N4KOX	oa3Zer	N4KOX
NORTHEAST					
Fruit Cove	444.925	+	N4GIH	o3B(ca) er	N4GIH
Jacksonville	444.100	+	KK4ZE	o(ca)l	MARC
Jacksonville	444.425	+	WA2VLD	3Ae	WA2VLD
Jacksonville	444.800	+	AA4QI	tao	TelPion
Jacksonville	444.950	+	KA4DUH	7A	KA4DUH
Jacksonville	444.975	+	N4KWC	o(ca)rzl	Jax Range
Jacksonville Bch	442.425	+	KC4HEL	o1A(ca)e	KC4HEL
Jacksonville Bch	444.875	+	WU4R	oe	Beaches ARS
Orange Park	444.500	+	WB4CGD	tt aer	OPARC
St Augustine	443.575	+	N4RDT	o1Bere	AB4EY
NORTHEAST/CENTRAL					
Edgewater	444.300	+	N4QIJ	1A(ca)l	
Ormond Beach	442.300	+	WD4JIF	ot(ca)el	WD4JIF

352 420-450 MHz

FLORIDA

<i>Location</i>	<i>Output</i>	<i>Input</i>	<i>Call</i>	<i>Notes</i>	<i>Sponsor</i>
Ormond Beach	444.225	+	AC4QM	o1AaI	AC4QM
Port Orange	444.400	+	WG3W	ot(ca)e	WG3W
NORTHWEST					
Crawfordville	444.975	+	WA4ISJ	o	WA4ISJ
Crestview	444.950	+	WB4CDR	o7ZaI	NOARC
Fort Walton Bch	444.800	+	N4FIV	o	N4FIV
Fort Walton Bch	444.975	+	W4MTD	oa	W4MTD
Palatka	443.900	+	KD4DVO	1A	Tele Pion
Pensacola	443.850	+	WA4ECY	oael	NTTC
Pensacola	444.925	+	K4MV	o(ca)r	Bell South
Tallahassee	443.950	+	AE4S	t(ca)el	AE4S
Tallahassee	444.800	+	KC4TOC	4A	KC4TOC
Tallahassee	444.850	+	AE4S	t(ca)el	AE4S
Tallahassee	444.950	+	AE4S	t(ca)el	AE4S
SOUTH					
#Walton Manors	442.675	+	KC4CX	t	WA4EMJ
Boca Raton	442.875	+	WB4QNX	3Z(ca)	IBM ARC
Boca Raton	443.875	+	WB4EJE	c	WB4EJE
Boca Raton	444.450	+	KC4GH	o(ca)er	Bca Rat FD
Boca Raton	444.925	+	WB2DTV	o1A(ca)	SARC
Boynton Beach	444.650	+	WB4BKC	t(ca)	Mot ARC
Carol City	443.800	+	WB4WIP	oabi	WB4WIP
Coral Gables	443.275	+	N4GWM	oat	N4GWM
Coral Springs	443.850	+	WA4ZLW	o2Zaer	WA4ZLW
Davie	444.770	+	KB4WCA	cp	+WA4EMJ
Fort Lauderdale	442.100	+	WB4MWW	oel	WB4MWW
Fort Lauderdale	442.200	+	WA4EKM	ot(ca)	GCARA
Fort Lauderdale	442.500	+	KN4SL	ot	WA4QQR
Fort Lauderdale	442.600	+	WA4IPU	o(ca)	WA4IPU
Fort Lauderdale	442.700	+	KM4RL	ot	KM4RL
Fort Lauderdale	443.050	+	W4LOB	ot(ca)bie	W4LOB
Fort Lauderdale	443.200	+	KB4JFS	tl	KB4WCA
Fort Lauderdale	444.700	+	N4GDV	3B	WA4EMJ
Fort Lauderdale	444.825	+	W4AB	t(ca)er	BARC
Hialeah	442.375	+	WA2YWD	t(ca)bi	WA2YWD
Hialeah	442.925	+	WD4DPS	2Zbil	WD4DPS
Hialeah	443.025	+	KI4BA	ott(ca)bi	KI4BA
Hialeah	443.725	+	KA4HSY	oe	
Hialeah	444.425	+	KA4DFX	oel tt	KA4DFX
Hialeah	444.500	+	KB4CNZ	2Zt(ca)	KB4CNZ
				bie	
Hialeah	444.750	+	KA4BMA	otabie	KA4BMA
Hollywood	442.550	+	WA4EMJ	o(ca)lr	WA4EMJ
Hollywood	442.675	+	AB4OD	o1Ael	AB4OD
Hollywood	443.675	+	N4LON	t	N4LON
Lantana	443.975	+	KC4ROB	o1A(ca)e	PBARS
Miami	442.000	+	KC4MOO	oe	KC4MOO
Miami	442.025	+	KM4ZT	2Z(ca)	KM4ZT
				biel	
Miami	442.075	+	KB4MAG	o1A	KB4MAG
Miami	442.125	+	KC4MZU	o(ca)l	KC4MZU
Miami	442.150	+	WD4NLG	c(ca)bi	WD4NLG
Miami	442.275	+	KN4ZB	t(ca)bi	

**420-450 MHz 353
FLORIDA**

<i>Location</i>	<i>Output</i>	<i>Input</i>	<i>Call</i>	<i>Notes</i>	<i>Sponsor</i>
Miami	442.625	+	KB4TFF	oal	KB4TFF
Miami	442.650	+	KA4ZAY	o(ca)el	KA4ZAY
Miami	442.975	+	WD4RXD	o(ca)bi	RC/CUBA/EX
Miami	443.100	+	KB4MAG	o1At(ca)	AC4K
Miami	443.125	+	KB4AJM	o(ca)ebi	KB4AJM
Miami	443.375	+	WD4NLG	c(ca)bi	WD4NLG
Miami	443.425	+	KC4MVR	o(ca)bie	KC4MVR
Miami	443.575	+	KA4YFP	o(ca)bi	KA4YFP
Miami	443.600	+	N4LJQ	2Z(ca) bie	N4LJQ
Miami	443.625	+	KA4ZAY	t(ca)el	KA4ZAY
Miami	443.775	+	KA4FEY	otbi	KA4FEY
Miami	443.925	+	KC4DAD	t(ca)bir	KC4DAD
Miami	444.075	+	KB4MAG	oae tt	KB4MAG
Miami	444.250	+	KC4MXF	(ca)bie	KI4ZA
Miami	444.450	+	WA4PHG	tt cbiel	Teletrol
Miami	444.475	+	KA4HLO	c	SFFDA
Miami	444.575	+	N4KTT	ot(ca)	N4KTT
Miami	444.875	+	WA4PWT	t	WA4PWT
Miami	444.975	+	N4ONQ	o	N4ONQ
Miramar	442.400	+	N4VPD	1Za	N4VPD
Miramar	444.175	+	KC4GJL	o(ca)l	KC4GJL
North Miami	442.050	+	KD4AV	oe	Westam ARC
North Miami	444.725	+	AC4FQ	o(ca)l tt	AC4FQ
North Miami	444.950	+	KM4OP	oaelx BI	KM4OP
N Miami Beach	443.650	+	WA1JSG	ot(ca)t	KD4NM
N Ryl Plm Bch	443.350	+	WB4AKH	(ca) tt l	WB4AKH
Pembroke Pines	444.550	+	KC4MNI	ct(ca)bi	KC4MNI
Plantation	442.850	+	WA4YOG	o(ca)e	WA4YOG
Plantation	443.000	+	WA4LZR	oer	MotARC
Pompano Beach	443.175	+	WA4VEF	(ca)el	WA4VEF
Pompano Beach	444.400	+	N4KCD	o1Ae	N4KCD
Riv Bch/Sngr Isl	444.875	+	WB9HDL	oel1A	Murphy RG
Riviera Beach	444.625	+	KM4EF	o	KM4EF
Stuart	444.400	+	N4KCD	o1Ae	N4KCD
Sunrise	444.300	+	KB4THK	tc(ca)er	R-D ARC
Wellington	442.050	+	WB4MOZ	1A	WB4MOZ
W Palm Beach	442.350	+	KD4CFU	o Bi	KD4CFU
W Palm Beach	443.250	+	KD4IHB	t(ca)e	KD4IHB
W Palm Beach	443.300	+	K4ZRP	oer1A	Red Cross
W Palm Beach	443.450	+	WB4FPB	1A	PBRA
W Palm Beach	444.275	+	W4PHL	oer1A	PBEM
SOUTH CENTRAL					
Okeechobee	444.050	+	AB4HT	o(ca)e	OARC
SOUTHEAST					
Fort Pierce	444.600	+	KJ4YF	oae	KJ4YF
Fort Pierce	444.800	+	N4XEO	o	N4XEO
Jupiter	442.625	+	KC4IPE	1A(ca)e	KC4IPE
Jupiter	444.225	+	N4GKI	o1At(ca)	JTRG
Lake Park	444.925	+	W4UZJ	o(ca)	W4UZJ
Port St Lucie	443.650	+	K8UBV	ot(ca)er	K8UBV
Stuart	442.675	+	WB9HDL	oel1A	MRG
Vero Beach	444.875	+	W6RES	oel1A	Murphy RG

354 420-450 MHz

FLORIDA

<i>Location</i>	<i>Output</i>	<i>Input</i>	<i>Call</i>	<i>Notes</i>	<i>Sponsor</i>
SOUTHWEST					
Boca Grande	444.650	+	KØDGF	txb	
Cape Coral	444.350	+	WD4MEF	o	WD4MEF
Naples	444.450	+	KC1AR	o	KC1AR
Port Charlotte	444.125	+	WA3DUX	ot(ca)er	WA3DUX
Venice	444.700	+	WA4ISB	oa	WA4ISB
WEST CENTRAL					
Avon Park	443.575	+	WA4EAA	ot	KB4BNQ
Bradenton	444.275	+	KD4BUW	tc(ca)l	KD4BUW
Brooksville	442.125	+	WB4EXA	1Aaer	WB4EXA
Brooksville	444.825	+	WA4DDF	o1A	WA4DDF
Bushnell	443.125	+	WB4MOY	ttbae	SC RTrb
Clearwater	442.200	+	N4LIG	oael	N4LIG
Clearwater	443.050	+	WDØDIA	o1A(ca)e	HART
Clearwater	444.075	+	KA9RIX	tc(ca)l	KA9RIX
Clearwater	444.250	+	AB4YI	1Arl	AB4YI
Crystal River	444.200	+	WA4IBM	o1At(ca) el	WA4IBM
Dade City	443.600	+	KD4QLF	o	MSci ARC
Dade City	444.125	+	AA4RU	1Aerl	WB8ONY
Dunedin	444.150	+	WB4BZF	o1Aerl	CARS
Holiday	443.975	+	WB8ONY	c(ca)el	WB8ONY
Holiday	444.425	+	WB8ONY	1Aerl	WB8ONY
Inglis	444.175	+	WN4B	o1Aa	WN4B
Inverness	443.725	+	KD4MIP	o1At(ca)	KB4CDK
Largo	443.525	+	KD4CCD	t(ca)e	KD4CCD
Largo	444.500	+	KA9RIX	oer	KA9RIX
Largo	444.575	+	KA9RIX	1Ac(ca) erl	KA9RIX
Lecanto	443.175	+	N4SKG	otar	S-H ARC
Lutz	443.000	+	WB2GGP	otc(ca)l	WB2GGP
New Port Richey	444.850	+	WB8ONY	cerl	WB8ONY
North Tampa	443.275	+	N9GCO	o1Ze	N9GCO
Palm Harbor	443.800	+	WA4DDF	o	WA4DDF
Palm Harbor	444.350	+	WB4JBY	t bd	WB4JBY
Pinellas Park	442.625	+	N4MET	orl 1A	WormholeSoc
Plant City	443.300	+	N4BRV	1Ztae	N4BRV
Port Richey	444.100	+	WD8MVU	o(ca)l	WD8MVU
Port Richey	444.650	+	WA4GDN	o	GCARC
Sarasota	444.925	+	W4IE	otaer	SARA
Seffner	444.000	+	WB4AQR	oae	WB4AQR
St Petersburg	443.925	+	WA4LTX	cta	WA4LTX
St Petersburg	444.050	+	N4TZL	t(ca)	EARS
St Petersburg	444.300	+	N4VMZ	ter	MRA
St Petersburg	444.475	+	WA4AKH	o	SPARC
St Petersburg	444.725	+	KA9RIX	1Ac(ca)rl	KA9RIX
Tampa	442.275	+	KC4HAZ	oerl	KC4HAZ
Tampa	442.725	+	KB4CRT	1At	KB4CRT
Tampa	443.150	+	W4WWW	t(ca)e	FCRA
Tampa	443.200	+	N4UYO	1Ael	N4UYO
Tampa	443.350	+	N4COU	c(ca)	N4COU
Tampa	443.400	+	WB4AKA	orl	WB4AKA
Tampa	443.775	+	WA4SWC	ct	WA4SWC

**420-450 MHz 355
FLORIDA-GEORGIA**

<i>Location</i>	<i>Output</i>	<i>Input</i>	<i>Call</i>	<i>Notes</i>	<i>Sponsor</i>
Tampa	444.525	+	KB4ABE	c1A(ca)l	KB4ABE
Tampa	444.675	+	WA4HDJ	o1A	WA4HDJ
Tampa	444.900	+	N4XQV	o	IBM ARC
Tampa	449.400	-	WA4VMH	c	TITG
Tampa	449.600	-	W4EFK	ce	W4EFK
Tarpon Springs	444.975	+	AB4YI	c	AB4YI
Wildwood	443.225	+	KD4BFX	1A(ca)e	KD4BFX
Zephyrhills	443.025	+	WB4UMT	1Ae	U-A-Wei RG

GEORGIA

#Atlanta/Bell	421.250	434.000	W4ZTL	oTV	
#Dalton	444.850	+	N4BZJ	o	
Albany	427.250	439.250	W4MM	oTV	ALBANY AR
Albany	444.500	+	W4MM	o	ALBANY AR
Alpharetta	442.000	+	WB6RTH	oaezPKI	NF-ARES
Athens	443.300	+	NB4X	o	ATHENS RA
Atl/Marietta	427.250		N4NEQ	oTVRB BCN	BIG SHANT
Atlanta	145.670	449.450	W4DOC	oRB	
Atlanta	442.975	+	WA4YNZ	o(ca)tI	WA4YNZ
Atlanta	443.650	+	KE4ZV	oPK	TDG
Atlanta	443.875	+	KD4LXT		IAC
Atlanta	444.450	+	W4DOC	o	ATL RC
Atlanta	444.500	+	WB4UWL	o	GA REP IN
Atlanta	444.625	+	N4WQ		
Atlanta	444.825	+	W4DOC	o	ATL RC
Atlanta	444.925	+	WA4NNO	o	
Atlanta	444.975	+	WA4YNZ	o(ca)l	RB WA4YNZ
Atlanta	449.825	-	W4DOC		
Atlanta/Bell	444.150	+	W4ZTL	oez(ca)	METRO AT
Atlanta/Marie	443.800	+	N4NFP	oelRB (ca)t-118.8	BIG SHANT
Atlanta/Marie	444.050	+	N4NEQ	oet-118.8	BSRG
Atlanta/Marie	444.775	+	N4NEQ	o(ca)el RBt-118.8	BIG SHANT
Atlanta/Stone	444.250	+	W4BOC	o	
Atlanta/Sweat	442.725	+	WA4NMF	ot	
Augusta	444.400	+	AA4UA	oae	AA4UA
Augusta	444.950	+	NA4I	o	CSRA REPE
Baldwin	442.350	+	WD4NHW	o	
Brunswick	443.425	+	KD4CPO	oa	KD4CPO
Brunswick	444.975	+	K4TVE		K4TVE
Calhoun/Jasper	443.375	+	KC4AQS	oe(ca)	KC4AQS
Chatsworth	443.000	+	N4OGF	o	
Clarksville	442.425	+	K4HCA	oe	SARG
Conyers	442.550	+	WB4JEH	ot-151.4	
Conyers	444.550	+	WB4JEH	ot-151.4	
Conyers	444.750	+	N4EMM	o(ca)l	
Conyers	444.875	+	KC4ELV	oel(ca)	CARG CON
Covington	443.750	+	KL7TF	oe	KL7TF
Covington	444.175	+	KD4QOW	oez(ca)	KD4QOW
Covington	444.600	+	WA1KMS	o	WA1KMS
Covington	444.800	+	WA4ASI	oalt-88.5	

356 420-450 MHz

GEORGIA

<i>Location</i>	<i>Output</i>	<i>Input</i>	<i>Call</i>	<i>Notes</i>	<i>Sponsor</i>
Dacula	443.550	+	KK4IN	oaIRB	
Dallas	444.700	+	WD4LUQ	oeRBt- 77.0	WD4LUQ
Dalton	442.175	+	N4BZJ		
Decatur	442.200	+	N3APR	oa	
Decatur	443.950	+	KA4UFM	oe(ca)t- 110.9	KA4UFM
Decatur	444.200	+	WB4LBM	o	
Douglasville	444.575	+	N4AQG	oe	SWEETWATE
Duluth	442.300	+	N2NOG	oezl(ca)	N2NOG
Dunwoody	443.150	+	W4QO	o	MATPARC
Eatonton	442.925	+	KC4YHM	o	KC4YHM
Ellijay	442.700	+	W4HHH		W4HHH
Ellijay/Buck	443.350	+	N4YYD		N4YYD
Gainesville	442.625	+	W4NSO	oz(ca)t- 131.8	LANIERLAN
Griffin	443.900	+	WB4DEB	o(ca)t	WB4DEB
Hamilton	444.400	+	WB4ULJ	oe(ca)RB	
Hampton	443.125	+	WB4DEB	o	WB4DEB
Hampton	443.400	+	N4RDM		N4RDM
High House Mtn	443.200	+	KD4APP	o	KD4APP
High Pt/Lookt	443.450	+	KB4VAK	oaeRBt- 88.5	
Jasper	443.425	+	KB4MDE	o	KB4MDE
Jasper	444.375	+	KB4IZF	oe(ca) IRB	KB4IZF
Jesup	444.925	+	N4PJR		N4PJR
Jonesboro	443.225	+	N4QCP	o	N4QCP
Lavonia	442.475	+	K4NVG	o(ca)e	LAVONIA
Lawrenceville	444.000	+	WB4QDX	o	
Lawrenceville	444.400	+	KC4LU	oet	GWINNETT
Macon	442.275	+	K4VTT	oaezl RBt-100.0	
Macon	442.875	+	N4IWK	o(ca)	N4IWK
Macon	444.100	+	W4BKM		MACON ARC
Macon	444.275	+	K4VTT	o	K4VTT
Marietta	443.500	+	N4MTA	oe(ca)	DELTA 4
Marietta	443.600	+	KM4BA	o(ca)t	HP ARL
Marietta	443.700	+	KM4BA	o	HP ARC
Marietta	444.325	+	KM4BA		HP ARC
Midway	444.850	+	KF4UM		LCECARC
Millidgeville	442.750	+	N4EMM	o(ca)RB	N4EMM
Newnan	444.675	+	N4EBZ	o(ca)	
Perry	444.950	+	AC4MU	o	WL7ACY
Ringgold	443.925	+	WA4LJU	o	
Rockmart	443.275	+	KC4KLW	oaet- 179.9	KC4KLW
Rockmart	443.525	+	KC4KLW	o	KC4KLW
Rocky Face	442.175	+	AA4EO	o	
Rossville	442.125	+	N4PLP		WA4LJU
Savannah	442.700	+	KC4AZU		
Savannah	444.000	+	WD4AFY	oe	WD4AFY
Smyrna	444.650	+	N4IBW	o	

420-450 MHz 357
GEORGIA-HAWAII

<i>Location</i>	<i>Output</i>	<i>Input</i>	<i>Call</i>	<i>Notes</i>	<i>Sponsor</i>
Stockbridge	443.325	+	N4JMD	o(ca)lt	
Stockbridge	443.325	+	N4JMD	o(ca)RBt	
Stone Mt	444.025	+	N4MSE	o	
Sweat Mt/Mari	444.475	+	N4CLA	oz(ca)	
Valdosta	444.350	+	KBØY	o(ca)t	SGRS
Valdosta	444.700	+	N4ELN	ot	VARC
Waleska/Pnlog	443.850	+	WB4YSV	ol	PINE LOG
Waluska/Pine	448.850	-	WB4YSV		
Warm Springs	442.400	+	N4UER	oez	KN4FE
Watkinsville	444.725	+	N4NFA	o(ca) zRBI	OCONEE AR

HAWAII

HAWAII

Hilo	443.725	+	KH6FOO	o	KH6FOO
Mt Maunaloa	444.750	+	AH6P	oel	BIARC

KAUAI

Kalaheo	445.250	445.250	KH6S	l 146.32	KARC
Kekaha	444.250	+	KH6JI		KH6JI
Waimea	443.575	+	KH6E	o	KARC

LANAI

Lanai	443.300	+	AH6LE		AH6LE
-------	---------	---	-------	--	-------

MAUI

Kahana	442.480	+	AH6GR	ol	AH6GR
Kahului	444.650	+	KH6HHG	ol	KH6HHG
Kula	442.300	+	N6HPQ		N6HPQ
Kula	442.750	+	AH6GR	ol136.5	AH6GR
Kula	443.150	+	AH6IF	ol	AH6IF
Mt Haleakala	444.150	+	KH6RS	oel	EARC
Mt Haleakala	448.800	-	AH6LE	cel100.0	AH6LE

OAHU

Central Oahu	443.000	+	KH6JUJ	o	RAG
Central Oahu	444.050	+	KM4BB	ol100.0	Rex Grp
Central Oahu	444.800	+	KH6LN	op	RAG
Diamondhead	444.500	+	NH6DY	ol	EARC
Diamondhead	449.150	-	NH6DY	ole	EARC
Ewa Beach	443.100	+	KH6CY	o	Ohana ARC
Honolulu	442.250	+	KH6EJZ	o	KH6EJZ
Honolulu	442.450	+	WH6BJK	o	WH6BJK
Honolulu	442.475	+	AH6MG	c103.5	UFN
Honolulu	443.250	+	KH6CIZ	c(ca)ze	HHARC
Honolulu	443.350	+	KH6JUJ	o	RAG
Honolulu	443.500	+	KH6FV	oer	KH6FV
Honolulu	443.775	+	NH6XO	o	NH6XO
Honolulu	444.000	+	KH6WG	oe(ca)	KH6WG
Honolulu	444.275	+	KH6IRT	oelr	RACES
Honolulu	444.300	+	AH6CP	oelr	RACES
Honolulu	444.325	+	KH6JCA	oelr	RACES
Honolulu	444.350	+	AH6CP	oe	AH6CP
Honolulu	444.375	+	AH6CP	oel	RACES
Honolulu	444.400	+	KH6DD	oer	RACES
Honolulu	444.775	+	NH6XO	o	NH6XO
Honolulu	444.900	+	AH6CP	oel	AH6CP

358 420-450 MHz
HAWAII-ILLINOIS

<i>Location</i>	<i>Output</i>	<i>Input</i>	<i>Call</i>	<i>Notes</i>	<i>Sponsor</i>
Honolulu	446.325	-	KH6CIZ	t	HHRC
Honolulu	448.700	-	WH6ID	cl(ca) 103.5	KH6JJX
Honolulu	448.900	-	KH6HH	c103.5	KH6HH
Honolulu	449.925	-	KH6KL	ol	KH6KL
Makakilo	444.550	+	KH6GDR	o(ca)	HonDXClub
Manoa	443.400	+	NH6GY	o	NH6GY
Manoa	444.700	+	KH6UH	o	U. of Hi
Mt Maunakapu	444.100	+	KH6TB	ol	EARC
Mt Maunakapu	444.600	+	KH6JPL	oea	GTEARC
Pearl City	444.975	+	NH6AQ		NH6AQ
Waianae	447.150	-	KH6FN		KH6FN
Waipahu	442.100	+	KH6BLD	o	KH6BLD
Windward	444.200	+	KH6BFZ	o	KH6BFZ
IDAHO					
EAST					
Idaho Falls	443.000	+	N7JHS	cet tt	N7JHS
REXBURG					
Rexburg	449.500	-	K7CCG	o	Ricks Clg
SOUTH CENTRAL					
Burley	449.200	-	WA7UHW/R	o	ISRA
SOUTHEAST					
Grace	449.375	-	AE7T	o	FCES
SOUTHWEST					
Boise	443.250	+	WB7RES/R	ole	WB7RES
Boise	443.400	+	N7HQT/R	ol	N7HQT
Boise	443.600	+	KD7RO/R	oe	VOIARC
Caldwell	445.925	-	WB7RES/R	oe	WB7RES
ILLINOIS					
BLOOMINGTON					
Bloomington	444.350	+	W9EX	o	W9EX
Gridley	443.325	+	KE9HB	107.2	KE9HB
Normal	442.700	+	WB9UUS	oael	WB9UUS
Normal	444.975	+	N9FZF	136.5 aezl	SU RG
CENTRAL					
Decatur	443.800	+	K9HGX	o	CENOIS ARC
Effingham	444.175	+	KA9SIU	110.9 (ca)e	KA9SIU
Litchfield	444.450	+	WB9SMA	o(ca)	WB9SMA
Mt Zion	444.800	+	KO9I	103.5 (ca)e	+N9FNT
Ramsey	442.450	+	WB9NEY	o	WB9NEY
CHAMPAIGN					
Champaign	444.100	+	WB9OIH	oel	WB9OIH
Champaign	444.650	+	W9YH	o	SYNTON ARC
CHICAGO					
Chicago	442.175	+	K9TMR	c	WGNTVARC
Chicago	442.400	+	W9JWP	114.8 (ca)e	PARC
Chicago	442.450	+	K9QKB	c	MCRA

<i>Location</i>	<i>Output</i>	<i>Input</i>	<i>Call</i>	<i>Notes</i>	<i>Sponsor</i>
Chicago	442.575	+	N9AOH	c	SATURN
Chicago	442.975	+	WA9VGI	114.8ar	FISHFAR
Chicago	443.000	+	W9LM	o	NWARC
Chicago	443.375	+	K9QKW	o	+WD9BIF
Chicago	443.600	+	WB9AET	114.8 (ca)cd	WAFAR
Chicago	443.675	+	W9WBY	114.8	DEVRY ARS
Chicago	443.700	+	KD9FA	114.8al	ACLR
Chicago	443.750	+	WA9ORC	114.8 (ca)	CFMC
Chicago	443.975	+	K9SLH	c	K9SLH
Chicago	444.000	+	W9OWV	o(ca)e	C.U.B.E.S.
Chicago	444.025	+	N9AZA	ol	
Chicago	444.375	+	K9GFY	114.8 (ca)rz	SARA
Chicago	444.500	+	K9PW	c	CARP
Chicago	444.575	+	WW9I	114.8	WW9I
Chicago	444.725	+	WA9MAG	o	TMC ARC
Chicago	444.775	+	WA9PAC	114.8 (ca)	TELPIONEER
Oak Forest	443.275	+	WB9ZKD	114.8	WB9ZKD
DECATUR					
Decatur	442.250	+	N9DHL	oae	+WD9HEZ
EAST CENTRAL					
Casey	444.800	+	KB8CMS	oaez	KB8CMS
Lovington	444.275	+	WC9V	oe	+N9GRL
NORTH CENTRAL					
Dekalb	444.450	+	NG9H	114.8 (ca)e	KISH.ARC
Dixon	444.800	+	WD9CJB	oaer	RckRiv ARC
Freeport	444.650	+	KA9DNO	114.8ae	+ KA9LUV
Morris	443.400	+	W9AKM	oe	GCARC
Streator	443.750	+	WB9CKS	oel	WB9CKS
Streator	444.100	+	WB9CKS	oe	WB9CKS
Streator	444.125	+	WB9JNV	ol	+WB9CKS
NORTHEAST					
Algonquin	442.050	+	N9JYA	114.8 (ca)l	
Arlington Hghts	443.475	+	WA9KVE	o	WA9KVE
Aurora	444.300	+	N9CYC	114.8 (ca)ez	AFAR INC
Batavia	444.100	+	KA9LFU	114.8	+ELFAR
Batavia	444.225	+	WB9IKJ	o(ca)ez	FrmIb RC
Bolingbrook	443.525	+	WA9DIP	o	BARS
Bolingbrook	443.900	+	N9ATO	114.8 (ca)e	SERCOMM
Calumet City	443.950	+	KA9BCE	131.8	CHUMPS
Calumet City	444.425	+	KA9QPN	114.8er	CC ESDA
Carol Stream	442.150	+	WD9IAE	oe	WD9IAE
Carpentersville	443.025	+	WB9QWZ	o	WB9QWZ
Chicago Heights	442.375	+	WB9PIZ	114.8	WB9PIZ
Cicero	443.300	+	K9ONA	o	SMCC
Crete\Steger	442.500	+	KA9MXL	114.8ale	WOODFAR

360 420-450 MHz

ILLINOIS

<i>Location</i>	<i>Output</i>	<i>Input</i>	<i>Call</i>	<i>Notes</i>	<i>Sponsor</i>
Crystal Lake	444.175	+	WB9YUS	114.8	WB9YUS
Crystal Lake	444.600	+	N9EX	c	
Downers Grove	442.550	+	W9DUP	114.8	DARC
				(ca)e	
Downers Grove	442.850	+	KA9OOP	107.2	Rkwl ARC
				(ca)	
Elburn	444.525	+	N9FKW	oae	MVARC
Elgin	444.750	+	W9LCK	114.8	W9LCK
Elgin	444.950	+	W9JXN	114.8	VARA
Flossmoor	443.425	+	WB3EAQ	o(ca)ez	WB3EAQ
Glen Ellyn	444.475	+	W9CCU	or	WCRA
Grays Lake	442.425	+	K9SA	114.8l	K9SA
Gurnee	443.500	+	W9MAB	127.3	GURNEE RG
				(ca)e	
Gurnee	444.650	+	K9LIL	114.8	GUR UHF RA
				(ca)e	
Hampshire	443.825	+	N9GLP	c	
Hampshire	444.675	+	W9ZS	114.8	W9ZS
				(ca)el	
Hampshire	444.700	+	W9ZS	114.8l	SKYHAWK
Highland Park	442.725	+	WB9FRM	114.8	NSRC
Joliet	442.300	+	WA9EAT	oe	WCARS
Joliet	444.450	+	WD9BAE		MARC
Kankakee	444.800	+	W9AZ	114.8ae	KARS
Lake Bluff	442.325	+	N9FJS	o(ca)e	+N9JDK
Lake Villa	444.400	+	WB9RKD	oaelz	WB9RKD
Lake Zurich	442.100	+	WD9AHX	114.8	RAT FAR
Lake Zurich	443.350	+	K9SA	114.8	K9SA
				(ca)elr	
Lake Zurich	443.850	+	WD9ABE	oe	WD9ABE
Libertyville	442.525	+	WB9RTX	114.8ea	CEEARS
Loda	442.425	+	K9UXC	o(ca)	K9UXC
Lombard	442.950	+	WB9HYB	114.8	WB9HYB
Lombard	444.250	+	N9ECQ	o	CDES
Marengo	442.675	+	WA9UNA	114.8	WA9UNA
Marengo	444.825	+	N9KHI	ol	MOTHERS
Mchenry	444.075	+	KB9I	o	KB9I
Melrose Park	442.625	+	WB9FWC	114.8	PIGFAR
Minooka	444.925	+	WA9IMB	107.2	WA9IMB
Naperville	442.225	+	WA9WSL	114.8l	AT&T IHARC
Naperville	443.050	+	N9KKH	114.8R	NEMA
Naperville	444.150	+	WB9BPK	114.8	AFAR INC.
				(ca)z	
Niles	443.150	+	W9NMO	o	NARA
Oak Lawn	444.900	+	N9CRN	131.8	N9CRN
				(ca)ez	
Orland Park	444.850	+	WD9HGO	o	WD9HGO
Palatine	443.100	+	WB9PHK	114.8	STROKE
				(ca)l	
Palatine	443.250	+	K9SA	114.8	SUHFARS
				(ca)	
Plato Center	444.975	+	W9ZS	c	VARA
Prairie Grove	443.725	+	N9FZR	o(ca)lz	UAL ARC

**420-450 MHz 361
ILLINOIS**

<i>Location</i>	<i>Output</i>	<i>Input</i>	<i>Call</i>	<i>Notes</i>	<i>Sponsor</i>
Roselle	444.875	+	KA9LOY	114.8 (ca)el	N9AWQ/RAS
Schaumburg	442.775	+	W9TK	c(ca)e	W9TK
Schaumburg	442.800	+	N9EP	114.8l	WRC
Schaumburg	442.900	+	WA9VGI	114.8ar	FISHFAR
Schaumburg	443.075	+	WB9PHK	114.8 (ca)l	STROKE
Schaumburg	443.575	+	WA9ADT	114.8 (ca)	Mtrla ARC
Schaumburg	443.625	+	N9CXQ	114.8 (ca)elaz	NAPS
South Elgin	444.125	+	K9UJH	114.8e	K9UJH
South Holland	443.325	+	KE9HB	114.8	KE9HB
Streamwood	442.275	+	K9IHK	114.8 (ca)el	SARC
Streamwood	444.325	+	WB9OUF	o	WB9OUF
Sugar Grove	442.475	+	KA9HPL	oae	
Tinley Park	442.675	+	K9PAW	114.8	STARS
Villa Park	442.875	+	W9PCS	oa	YORK RC
Warrenville	444.200	+	WD9DAU	114.8 (ca)el	TFAR
Wheaton	444.050	+	N9IFF	114.8e	TARC
Wheaton	444.275	+	KA9KDC	114.8 (ca)el	KA9KDC
Yorkville	443.550	+	KA9U	114.8 (ca)	KA9U
NORTHWEST					
East Moline	444.500	+	W9WXR		K9JL
East Moline	444.625	+	N9BIL	o	N9BIL
Galesburg	444.450	+	W9GFD	ol	KNOXCARC
Moline	444.100	+	W9RI	o(ca)e	F.U.M.E.
Monmouth	444.325	+	KB9RC	o(ca)az	KB9RC
Polo	442.000	+	WD9CON	o(ca)e	WD9CON
PEORIA					
Creve Couer	444.550	+	K9GBN	oaellrz	K9GBN
Pekin	444.000	+	KA9GCI	oaz	KA9GCI
Pekin	444.550	+	K9GBN	oaz	K9GBN
Peoria	444.200	+	W9FEM	oe	W9FEM
ROCKFORD					
Belvidere	442.825	+	N9KUX	114.8aez	N9KUX
Rockford	442.075	+	N9CWQ	oa	N9CWQ
Rockford	442.250	+	KC3XW	oay	PARE
Rockford	442.500	+	KA9PMM	114.8ael	KA9PMM
Rockford	443.450	+	WB9TFX	114.8	WB9TFX
Rockford	444.350	+	K9AMJ	o(ca)elr	K9AMJ
Rockford	444.850	+	K9AMJ	o(ca)elr	K9AMJ
SOUTH					
Jonesboro	444.025	+	K9DMG	o	BassHI ARC
Metropolis	444.975	+	N9IBS	o(ca)ez	MAMA ARC
SOUTH CENTRAL					
Carbondale	444.300	+	W9LLF	o(ca)elz	S-ILUHF Cib
Centralia	443.200	+	WD9FTR	o(ca)ea	CWA
Salem	443.750	+	K9RRP	o	K9RRP

362 420-450 MHz

ILLINOIS-INDIANA

<i>Location</i>	<i>Output</i>	<i>Input</i>	<i>Call</i>	<i>Notes</i>	<i>Sponsor</i>
SOUTHEAST					
Albion	443.025	+	WA9BRC	110.9	WA9BRC
Burnt Prairie	443.375	+	KB9GJ	o	
Carmi	442.975	+	N9EM	110.9 (ca)	N9EM
Carmi	443.000	+	N9EM	110.9e	N9EM
Enfield	443.050	+	KA9IDM	o	KA9IDM
Grayville	442.000	+	WD9GUH	127.3ae	WD9GUH
SOUTHWEST					
Greenville	442.925	+	KB9EGI	o	OVARC
SPRINGFIELD					
Athens	442.600	+	WB9ZPY	oaelra	WB9ZPY
Athens	444.825	+	WB9ZPY	oaelra	WB9ZPY
Springfield	444.100	+	K9CNP	oe	K9CNP
Springfield	444.400	+	KA9UCX	oae	KA9UCX
Springfield	444.500	+	N9EUO	103.5 (ca)elrz	N9EUO
Springfield	444.750	+	WS9V	103.5 (ca)elz	MR. DX
Tallula	444.900	+	K9KGO	o	K9KGO
ST LOUIS					
Belleville	444.700	+	KN9G	oaelraz	PRIME ARA
Caseyville	443.100	+	KA9YMH	o	KA9YMH
Caseyville	444.425	+	N9BNR	c(ca)el	
Dupo	444.250	+	N9EGL	o(ca)ez	N9EGL
Edwardsville	442.400	+	W9AIU	103.5 (ca)ez	EGYPTYNRC
Fairview Heights	443.300	+	KA9HNT	o(ca)e	KA9HNT
Freeburg	444.800	+	WA9YDK	o	WA9YDK
Gillespie	443.400	+	KD9CN	103.5 (ca)ez	KD9CN
Godfrey	442.000	+	WB0WIL		
Godfrey	442.225	+	W9MXC	ol	LCRC
Godfrey	443.000	+	WV9M	oaelrz	WV9M
Godfrey	443.500	+	WV9M	oael	WV9M
Godfrey	443.600	+	WV9M	100.0ael	WV9M
Godfrey	443.700	+	WV9M	100.0ael	WV9M
Granite City	442.075	+	N9GDJ	103.5ael	N9GDJ
Mascoutah	443.900	+	N9OQN	ol	N9OQN
WEST CENTRAL					
Beardstown	443.950	+	KA9UEX	oa	IVARC
Galesburg	443.175	+	N9PHV	o	KCERG INC
Macomb	444.300	+	WB9TEA	oa	LEARC
Quincy	443.900	+	W9AWE	oela	WIARC
INDIANA					
South Whitley	443.000	+	WF9Q	o	WF9Q
ANDERSON					
Anderson	443.350	+	WA9CWE	o	MC EMA
ANDREWS					
Andrews	443.975	+	KC9DZ	oaelz	HC440RG
ANGOLA					
Angola	444.350	+	WB9DGD	o t	WB9DGD

**420-450 MHz 363
INDIANA**

<i>Location</i>	<i>Output</i>	<i>Input</i>	<i>Call</i>	<i>Notes</i>	<i>Sponsor</i>
Angola	444.900	+	WB9AEI	c t(ca)tt	WB9AEI
AUBURN					
Auburn	442.450	+	KA9LCF	o	TRICOTXO
BEDFORD					
Bedford	442.000	+	W9QYQ	o	HoHls HC
BLANFORD					
Blanford	444.950	+	NS9M	c t	NS9M
BLOOMINGTON					
Bloomington	444.900	+	K9KTH	o	BBS
CLAYTON					
Clayton	444.700	+	WB9YTW	o	4Cube7Rpt
COLUMBIA CITY					
Columbia City	444.550	+	WZ9C	o	WhitleyCo
COLUMBUS					
Columbus	444.950	+	KA9MQA	o	KA9MQA
CRAWSFORDVILLE					
Crawfordsville	444.800	+	AB9GPB	o	AB9GPB
CROMWELL					
Cromwell	443.600	+	WD9X	or	21RptrGp
CULVER					
Culver	443.925	+	N9GPY	o 131.8	N9GPY
DANVILLE					
Danville	444.575	+	KB9DJA	o	HARC
DECATUR					
Decatur	443.725	+	W9FRU	o	W9FRU/YFI
ELKHART					
Elkhart	443.475	+	KB9BBH	o	H/I 440
EVANSVILLE					
Evansville	443.400	+	WB9SOT	o	WB9SOT
Evansville	444.000	+	N9CBT	o	N9CBT
Evansville	444.450	+	N9APA	o	N9APA/WEH
Evansville	444.900	+	KA9PCT	o	SWIAT
FARMERSBURG					
Farmersburg	444.350	+	NC9U	oe	OCRC
FORT WAYNE					
Fort Wayne	443.800	+	W9INX	o	AC-ARTS
Fort Wayne	444.250	+	K9LSB	c t aeltrz	HAMS
Fort Wayne	444.300	+	WB9PXT	o	Portside
Fort Wayne	444.600	+	K9LSB	c t aeltrz	HAMS
Fort Wayne	444.625	+	K9LSB	c t aeltrz	HAMS
Fort Wayne	444.650	+	K9LSB	c t aeltrz	HAMS
Fort Wayne	444.675	+	K9LSB	c t aeltrz	HAMS
Fort Wayne	444.800	+	K9YRS	oeiy	K9YRS
Fort Wayne	444.875	+	W9TE	o	FiWynARC
FRANKFORT					
Frankfort	442.075	+	W9FAM	o	W9FAM
Frankfort	442.225	+	K9DGS	o t	CCARC
GARY					
Gary	442.750	+	WA9JLN	o	Lake Co
Gary	444.750	+	N9DJB	o(ca)elz	N9DJB
GOSHEN					
Goshen	444.825	+	KB9BIF	o	M-CARS

364 420-450 MHz**INDIANA**

<i>Location</i>	<i>Output</i>	<i>Input</i>	<i>Call</i>	<i>Notes</i>	<i>Sponsor</i>
GREENFIELD					
Greenfield	442.050	+	N0BPM	c t	N0BPM
Greenfield	444.450	+	W9ATG	o	Hancock
Greenfield	444.725	+	N0BPM	o	GARA
GREENSBURG					
Greensburg	444.525	+	N9LQP	o	N9LQP
GREENTOWN					
Greentown	442.800	+	N9JOV	o	N9JOV
GREENWOOD					
Greenwood	442.975	+	N9BGW	ol	ASBDG
GWYNNEVILLE					
Gwynneville	443.200	+	N6RS	oe	BAMS
HARTFORD CITY					
Hartford City	443.575	+	AA9Z	o	BARS
HUNTINGTON					
Huntington	442.925	+	KC9GX	oel	HunCO440
INDIANAPOLIS					
Indianapolis	442.125	+	KA9ODU	o(ca)l	KA9ODU
Indianapolis	442.275	+	AB9D	o	IAFSARC
Indianapolis	442.500	+	WA9MVP	o	K9EOH
Indianapolis	442.650	+	WB9HFU	c t (ca)l	ICE
Indianapolis	443.000	+	WB9PGW	o	WB9PGW
Indianapolis	443.100	+	WB9YAJ	o t	WB9YAJ
Indianapolis	443.950	+	WB9OLI	o(ca)ez	R&R Rprr
Indianapolis	444.000	+	K9UZW	o	K9UZW
Indianapolis	444.400	+	N9FIM	o	AT&T RC
KENDALLVILLE					
Kendallville	443.525	+	NB9L	oe	NB9L
KNOX					
Knox	442.950	+	WB9QNJ	o	NoCent RA
KOKOMO					
Kokomo	443.300	+	KD9WH	o	KD9WH
Kokomo	444.200	+	WD9EXH	c t	WD9EXH
LAFAYETTE					
Lafayette	443.775	+	KA9VXS	o	TCUHFRA
Lafayette	444.175	+	WB9TOW	o	WabashVAR
LAGRANGE					
LaGrange	443.675	+	WS9S	or	WS9S
LAPORTE					
Laporte	443.900	+	WA9IDZ	o 131.8	WA9IDZ
LAWRENCE					
Lawrence	443.250	+	KM9E	o(ca)elz	HUHFARA
LEBANON					
Lebanon	443.150	+	NX9Q	oaelz	Boone ARA
LINTON					
Linton	442.400	+	W9NQG	o	Green Co
LOGANSPOURT					
Logansport	443.650	+	W9VMW	o	Cass ARC
LOWELL					
Lowell	443.225	+	N9FOD	o	N9FOD
MARION					
Marion	443.400	+	KB9CRA	o	KB9CRA

**420-450 MHz 365
INDIANA**

<i>Location</i>	<i>Output</i>	<i>Input</i>	<i>Call</i>	<i>Notes</i>	<i>Sponsor</i>
MIDDLETOWN					
Middletown	443.125	+	N9EYG	o	MRA
MISHAWAKA					
Mishawaka	442.200	+	WA9NJM	o	WA9NJM
Mishawaka	444.100	+	WA9OKC	o	WA9OKC
MONTICELLO					
Monticello	443.825	+	KA9DRP	oer	Tioga ARS
MORGANTOWN					
Morgantown	444.425	+	N9FUT	o	N9FUT
MUNCIE					
Muncie	443.450	+	WD9HQH	o	Evans Ru
Muncie	444.375	+	WB9HXG	o	Muncie AR
NEW ALBANY					
New Albany	444.225	+	KC4UAJ	o	KC4UAJ
NEW CARLISLE					
New Carlisle	443.700	+	KK9T	o(ca)el	KK9T
NEW CASTLE					
New Castle	444.275	+	W9ML	o(ca)lz	HenryCoWA
NOBLESVILLE					
Noblesville	444.125	+	WB9YCZ	o(ca) t	ICE
NORTH JUDSON					
North Judson	442.000	+	KA9VOI	o 131.8	KA9VOI
NORTH WEBSTER					
North Webster	443.325	+	N9LQY	t(ca)el	N9LQY
OSCEOLA					
Osceola	444.275	+	N9FXW	o	N9FXW Grp
PAOLI					
Paoli	444.025	+	NM9P	o	Org.Co RC
PETERSBURG					
Petersburg	442.750	+	WA9FGT	o	PRA
PLYMOUTH					
Plymouth	444.700	+	N9GCG	o	N9GCG
RICHMOND					
Richmond	442.250	+	N9BWB	oel	N9BWB
ROANOKE					
Roanoke	444.150	+	WB9VLE	o	WB9VLE
ROCHESTER					
Rochester	444.925	+	N9GCG	oe	N9GCG
ROCKPORT					
Rockport	443.100	+	KN4KQ	o	WA9AWG
RUSHVILLE					
Rushville	442.600	+	K9PQP	oe	BAMS
Rushville	444.775	+	NV9M	oe	BAMS
SHELBYVILLE					
Shelbyville	444.975	+	W9JUQ	o	BRARS
SILVER LAKE					
Silver Lake	442.550	+	N9IXI	o	N9IXI
SOLSBERRY					
Solsberry	442.025	+	KZ9H	o	KZ9H
SOUTH BEND					
South Bend	442.500	+	WA9GOP	o t	D&K RG
South Bend	442.600	+	N9KIL	oa 131.8	N9KIL
South Bend	444.000	+	KB9ACX	o	KB9ACX

366 420-450 MHz

INDIANA-IOWA

<i>Location</i>	<i>Output</i>	<i>Input</i>	<i>Call</i>	<i>Notes</i>	<i>Sponsor</i>
SPENCER					
Spencer	444.475	+	WK9A		SPARC
Spencer	444.975	+	WK9A	o	SPARC
ST MEINRAD					
St Meinrad	444.825	+	NC9W	o	NC9W
SULLIVAN					
Sullivan	443.325	+	N9KDB	o	N9KDB
Sullivan	443.600	+	WB9DRB	o	WB9DRB
SYRACUSE					
Syracuse	442.700	+	KA9OCC	c t tt (ca) elrz	KA9OCC
TERRE HAUTE					
Terre Haute	444.050	+	N9IAH	o	N9IAH
Terre Haute	444.750	+	W9EQD	o t	THRC
Terre Haute	444.850	+	WB9KIX	oe	WB9KIX
TRAFALGAR					
Trafalgar	443.750	+	W9DUU	o	CIRA
VALPARAISO					
Valparaiso	442.250	+	KA9TAD	o	Porter Co
Valparaiso	442.350	+	WD9EKL	oaert	PCCDRACES
Valparaiso	443.025	+	KA9TAD	o	KA9TAD
Valparaiso	444.350	+	N9IAA	o	N9IAA
Valparaiso	444.450	+	W9PQQ	oer	PorterCoC
VINCENNES					
Vincennes	443.925	+	WB9VPG	oalxzWx bltt	SWIAT
WARSAW					
Warsaw	443.050	+	KA9OHV	oalz 131.8	N IN Rptr
Warsaw	444.425	+	KB9AVO	aelrz	ARCRG
WEST LAFAYETTE					
West Lafayette	443.500	+	WA9RNP	o	WA9RNP
West Lafayette	444.500	+	W9YB	o	Purdue RC
WHITELAND					
Whiteland	444.075	+	KM9S	o	KM9S
WHITING					
Whiting	443.175	+	W3ATP	o t (ca)e	W3ATP
ZIONSVILLE					
Zionsville	443.850	+	WA9RIA	o	IndyRptA
IOWA					
BURLINGTON					
Burlington	443.075	+	N2DUP	t-123.0(ca) elRACESp	VECA
Mt Pleasant	444.950	+	W0MME	oelxWx	Mt P ARC
CEDAR RAPIDS					
Cedar Rapids	443.800	+	KD9KX	t-192.8 (ca)e	+KD9KX
Cedar Rapids	444.200	+	WA0TFV	oe	WA0TFV
Cedar Rapids	444.600	+	WB0VVZ	o(ca)ez	FIAR
Coralville	444.750	+	N0BZU	oex	CRLVL RPT
Marion	444.525	+	WV9J	oe	WV9J
Van Horne	444.400	+	WB0RTM	t-136.5 (ca)l	WB0RTM

**420-450 MHz 367
IOWA-KANSAS**

<i>Location</i>	<i>Output</i>	<i>Input</i>	<i>Call</i>	<i>Notes</i>	<i>Sponsor</i>
CENTRAL					
Ames	443.250	+	NA0S	ol	NA0S/KI0Q
Laurel	444.800	+	N0JGB	o(ca)e Wx	N0JGB
DAVENPORT					
Davenport	444.425	+	N0BFJ	o	N0BFJ
Muscatine	443.250	+	K0IIR	ox	K0IIR
Muscatine	444.350	+	WA0AUQ	o +DPL	SEITS
DES MOINES					
Des Moines	443.100	+	WA0SWJ	o	WA0SWJ
Des Moines	444.150	+	KD0KU	t-151.4 (ca)e	IRA
Des Moines	444.500	+	WB0THC	oex	IRA
Grimes	443.400	+	N0INX	t-151.4 aelx	W.S. Comm
Mitchellville	443.500	+	KD0KU	t-151.4e	IRA
NORTH CENTRAL					
Belmond	444.950	+	W0ILY	oe	W0ILY
NORTHWEST					
Alta	444.750	+	WA0C	t-110.9 x	WA0C
Cherokee	444.400	+	N0DFF	t-110.9e	N0DFF
Fostoria	444.975	+	WA0DOY	t-110.9	WA0DOY
Langdon	444.850	+	WA0C	c	WA0C
Milford	442.400	+	N0NGZ	oae	YAACOF
West Bend	444.775	+	N0QQS	t-110.9e	Sig.Inc
SIOUX CITY					
Hinton	444.500	+	K0TFT	oe	MARS
Sioux City	444.725	+	W0AXE	t-110.9 l	W0AXE
SOUTHEAST					
Ottumwa	444.850	+	KE0BX	o(ca)e l	OTM/LNC RG
SOUTHWEST					
Bedford	444.825	+	N0HCV	oe	TylrCo ARA
Blockton	443.300	+	KA0ZAD	o	KA0ZAD
Greenfield	444.700	+	N0BKB	oel	IRA
Macksburg	443.025	+	KB0BBQ	o(ca) l	KB0BBQ
WATERLOO					
Cedar Falls	444.650	+	N0PAV	t-136.5 (ca)	N0PAV
Waterloo	443.750	+	WA0INC	oelxWx	WA0INC
Waterloo	444.900	+	WA0INC	t-136.5	WA0INC
Waterloo	444.925	+	WA0INC	t-136.5	WA0INC
WEST CENTRAL					
Denison	444.000	+	WB0GGI	oe	WB0GGI
KANSAS					
CENTRAL					
Ellsworth	443.950	+	W0XJ	oe	W0XJ
Great Bend	444.100	+	K0WRZ	o	GBUHF Soc
Great Bend	444.400	+	KF0EW	c(ca)ez	KF0EW
Hoisington	443.650	+	WA6LIF	c(ca)	WA6LIF
Marion	442.775	+	WW0H	o	MCARC
EAST CENTRAL					
Chanute	444.175	+	N0PHB	oez	N0PHB

KANSAS

Location	Output	Input	Call	Notes	Sponsor
Mound City	444.425	+	AA0CP	oer	MnCrkARC
Ottawa	443.600	+	NU0N	o(ca)z	NU0N
KANSAS CITY					
Barry, MO	444.300	+	NE0X	o	
Blue Spgs, MO	444.950	+	KV9I	oe	BLUSPRRPT
Independ, MO	444.500	+	W0AT	or	W0AT
Independ, MO	444.875	+	N0LOG	o(ca)	
Kansas City	442.850	+	WD0GQA	c(ca)	BYRG
Kansas City	443.850	+	WD0GQA	o(ca)	BYRG
Kansas City	444.000	+	W0ZGK	oe	+N0HYG
Kansas City	444.250	+	WA0VXQ	o(ca)e	KCARC
Kansas City	444.550	+	N0BIW	186.2 (ca)el	BYRG
Kansas City	444.850	+	WB0NSQ	oelr	+WB0OUE
Kansas Cy, MO	442.025	+	N4MSE	c(ca)	BYRG
Kansas Cy, MO	442.400	+	K0LW	c(ca)	BYRG
Kansas Cy, MO	443.350	+	WV0T	o	WV0T
Kansas Cy, MO	443.400	+	K0LW	c	BYRG
Kansas Cy, MO	443.950	+	KA0OXH	o(ca)elz	KA0OXH
Kansas Cy, MO	444.025	+	N4MSE	c	BYRG
Kansas Cy, MO	444.050	+	WA0QFJ	oer	TWA RC
Kansas Cy, MO	444.125	+	N0NKX	c(ca)	N0NKX
Kansas Cy, MO	444.375	+	K0PKH	c	K0PKH
Kansas Cy, MO	444.650	+	KA0OTL	241.8 (ca)ez	TV4ARC
Kearney, MO	444.200	+	W5GZT	oel	W5GZT
Lenexa	442.600	+	K0LW	c(ca)el	BYRG
Lenexa	442.975	+	N0EUH	c(ca)el	BYRG
Lenexa	443.000	+	KC3OL	186.2 (ca)el	BYRG
Olathe	444.700	+	KB8E	o(ca)z	+N0HDB
Parkville, MO	442.000	+	KE0PZ	o	BYRG
Peculiar, MO	444.600	+	K0LW	or	BYRG
Platte Cy, MO	444.150	+	W5USI	o	W5USI
Raytown, MO	442.300	+	WA0JSA	o	MidAmerFM
Shawnee	444.750	+	WB0RJQ	oely	WB0RJQ
Shawnee Mission	442.250	+	WD0GXL	o(ca)elz	+SMMC
LAWRENCE					
Lawrence	444.900	+	K0KU	o(ca)z	KUARC
MANHATTAN					
Junction City	444.300	+	W0CWJ	oerz	K.A.R.S.
Manhattan	444.175	+	W0QQQ	o	KSU ARC
NORTH CENTRAL					
Concordia	444.700	+	W0TQ	oelrz	CloudCoCD
Delphos	444.850	+	N0AAB	ol	NCK RC
Home	444.350	+	KF0HS	oer	KF0HS
Marysville	444.750	+	KF0HS	or	KF0HS
Miltonvale	442.100	+	WB0SRP	o	WB0SRP
Norton	444.900	+	WD0BRZ	c(ca)el	WD0BRZ
NORTHEAST					
Leavenworth	444.800	+	W0ROO	o(ca)er	PKARC
McLouth	444.975	+	N0EUH	186.2(ca) elr	BYRG

<i>Location</i>	<i>Output</i>	<i>Input</i>	<i>Call</i>	<i>Notes</i>	<i>Sponsor</i>
Tonganoxie	443.550	+	N0GRQ	oel	N0GRQ
NORTHWEST					
WaKeeney	444.775	+	N0FBS	o(ca)ez	W KS Wrls
SALINA					
Salina	443.900	+	WA0PSF	o	WA0PSF
Salina	444.500	+	W0PKD	oe	W0PKD
SOUTH CENTRAL					
Anthony	443.450	+	KB0HH	o	SltPlnARC
Wellington	444.250	+	W0RPU	o	W0RPU
Wellington	444.750	+	WA0QPY	c	WA0QPY
Winfield	444.025	+	N0QFX	o	N0QFX
SOUTHEAST					
Chanute	442.900	+	KZ0V	c	KZ0V
Pittsburg	444.800	+	WA0EDA	oe	WA0EDA
Pittsburg	444.900	+	WB0MUG	o	PRO
SOUTHWEST					
Hickok	444.000	+	WD5IBQ	88.5 (ca)e	WD5IBQ
Hugoton	444.700	+	WD5IBQ	o(ca)	WD5IBQ
Liberal	443.100	+	W0QEK	oez	W0QEK
TOPEKA					
Topeka	444.400	+	N0CBG	88.5er	GldnCyRA
Topeka	444.725	+	WV0S	88.5(ca) elz	NE KS ARC
WEST CENTRAL					
Leoti	443.225	+	N0KQY	pel	N0KQY
WICHITA					
Hutchinson	444.200	+	WA0D	o(ca)elz	FM ROCK
Mulvane	443.550	+	N0KTA	o	MlvaneARC
Wichita	442.000	+	N0ITL	o(ca)ez	NCR ARC
Wichita	444.000	+	KD0CY	o(ca)ez	TecNiChat
KENTUCKY					
#Louisville	444.100	+	KA4WTT	oezl(ca) RBt-173.8	WA4OKW
Ashland	444.925	+	KA4MKG		REMCO RPT
Ashland	444.975	+	WB4TAT	o	WB4TAT
Bowling Green	443.800	+	N5KOL		N5KOL
Bowling Green	444.100	+	WD4MNI	oal	
Corbin	444.900	+	WB4IVB	oRB	WB4IVB
Dorton	443.250	+	KJ4VF		KJ4VF
Elizabethtown	444.800	+	W4BEJ	oael	
Glasgow	444.925	+	W4WZH	o	MCARC
Glasgow/Cvcty	444.250	+	KF4DC	o	
Grethel	444.525	+	KJ4VF	o	KJ4VF
Hawesville	444.625	+	KB4QFL	(ca)	KB4QFL
Henderson	444.500	+	N9APA	o	
Highland Heights	444.350	+	K4CO	o(ca)t- 123.0	NKARC
Highland Heights	444.900	+	W4YWH	o	W4YWH
Jenkins	444.300	+	KK4WH		KK4WH
Latonia	442.400	+	AA4XV	o(ca)t	AA4XV
Lewisport	444.550	+	KN4KQ	oalRB	KN4KQ

**370 420-450 MHz
KENTUCKY- LOUISIANA**

<i>Location</i>	<i>Output</i>	<i>Input</i>	<i>Call</i>	<i>Notes</i>	<i>Sponsor</i>
Lexington	444.850	+	N4YUU	o	LARC
Lexington	444.950	+	WD4EJA	o	
Louisville	442.000	+	N4ORL	o(ca)RB	
Louisville	442.225	+	N4KWT	o	
Louisville	442.725	+	KB4YJ	oezt	KB4YJ
Louisville	443.500	+	WD9EQC	o	
Louisville	444.300	+	WB4ZZD	o	KI4KY
Louisville	444.500	+	W4MOP	o(ca)	
Louisville	444.600	+	N4NMC	oez(ca)	N4MRM
Louisville	444.700	+	WA4AUN	o	
Louisville (AR)	442.450	+	N4RBL	oea(ca)t- 151.4	WA4OKJ
Lynch/Black Mtn	443.100	+	N4IZD	o	
Maytown	444.200	+	AK4U	ol	
Meta	443.500	+	WB4UBY	oRB	WB4UBY
Nebo	444.850	+	AA4NI		RABBIT RI
Nicholasville	444.975	+	WB4CWF		JAWS
Oak Level	444.200	+	NN2E	ot-173.8	OTIS
Phelps	444.575	+	N4MVY	o	N4MVY
Pikeville	444.675	+	KC4VYX	o	KC4VYX
Springfield	449.600	-	WA4SJH	o	
Stanton	442.075	+	N4VOS		N4VOS
Union	444.175	+	KC4COV	oaRB	N KY RPT
LOUISIANA					
STATEWIDE					
Shared	442.900	+		SNP	
ALEXANDRIA					
Alexandria	443.300	+	N5MEF	oe 100.0	CLARC
BATON ROUGE					
Baton Rouge	444.300	+	KA5CMX	oe	I-12 RA
Baton Rouge	444.350	+	N5NXL	o 107.2	N5NXL
Baton Rouge	444.400	+	W5GIX	oe	BR ARC
Baton Rouge	444.600	+	KD8GX	o(ca)e	WAFB-TV-E
Baton Rouge	444.675	+	NV5A	oe 136.5	Dow ARC
Baton Rouge	444.850	+	KD5SL	oelr	KD5SL
Baton Rouge	444.900	+	WB5TPK	o	Exxon ARS
Gonzales	444.025	+	WB5KKM	ol	ASCN ARC
Gonzales	444.725	+	WB5KKM	oaelz (145.310) (147.225) (*911)	ASCN ARC
New Roads	444.925	+	N5DHM	oe 107.2	CEARC
Plaquemine	444.575	+	N5MHT	o	PLQ ARC
Wakefield	444.175	+	AA5WW	o(ca) eRAzt	AA5WW
HAMMOND/SLIDELL					
Covington	444.700	+	KI4RA	o(ca) eryz	KI4RA
Hammond	444.250	+	WB5NET	oe	SELARC
LaComb	444.100	+	KB5DG	oe	TRI-PAR
Madisonville	444.050	+	W5NJJ	oe	NLAKE ARC+

**420-450 MHz 371
LOUISIANA-MAINE**

<i>Location</i>	<i>Output</i>	<i>Input</i>	<i>Call</i>	<i>Notes</i>	<i>Sponsor</i>
LAFAYETTE					
Jennings	444.650	+	N5OSM	o(ca) 103.5	WU3V
Lafayette	443.900	+	N5MEG	bexlz 103.5 (*9)	CAJUN ARS
LAKE CHARLES					
Lake Charles	444.300	+	W5BII	o 88.5	SWLARC
LEESVILLE/MANY					
Leesville	444.700	+	WB5NAA	oe	WB5NAA
Many	444.200	+	N5VTL	oea	SPARC
MONROE					
Jonesboro	444.800	+	WB5NIN	o	JAARO
Rayville	444.950	+	WA5KNV	o	WA5KNV
NEW ORLEANS					
Gretna	444.350	+	N5MWY	oe	CARS
Kenner	444.375	+	N5MWM	oea 114.8	N5MWM
LaPlace	443.850	+	KA5ZCI	oaet	KA5ZCI
Metairie	444.000	+	W5GAD	oael	JFRSN ARC
Metairie	444.550	+	N5GWF	oea	FUN F ARC
New Orleans	443.950	+	WB5HVV	oea 114.8	WB5HVV
New Orleans	444.075	+	AA5OY	o 114.8	AA5OY
New Orleans	444.150	+	KB5AVY	oea	KB5AVY
New Orleans	444.275	+	WB5ZFZ	c	WB5ZFZ
New Orleans	444.750	+	W5MCC	oe	NO VHF
New Orleans	444.775	+	W5MCC	o(ca)elt	NO VHF
New Orleans	444.800	+	W5MCC	oel	NO VHF
New Orleans	444.925	+	N5AYE	c(ca)et	N5AYE
New Orleans	444.950	+	W5MCC	oel	NO VHF
New Orleans	444.975	+	KB5AVY	oael 110.9	KB5AVY
SHREVEPORT					
Shreveport	444.900	+	WB5RCQ	o 186.2	SARA
MAINE					
CENTRAL					
East Dedham	444.100	+	WA1KAH	88.5l	P'headNet
East Holden	448.775	-	KW1Q	o	KW1Q
East Holden	449.175	-	N1CDF	o	N1CDF
Lincoln	449.075	-	WA1KAH	88.5l	P'headNet
SOUTH					
Alfred	448.725	-	WJ1L	o	WJ1L
Brunswick	444.900	147.735	WZ1J	oaelzx	WZ1J
Brunswick	444.900	+	WZ1J	oaelz	WZ1J
Brunswick	449.400	-	KA1OR	oel	MARA
Buckfield	449.025	-	WA1KAH	88.5l	P'HeadNet
Falmouth	444.500	+	KA1GTR	82.5l	RCM ARC
Freeport	448.675	-	WA2YVL	o	WA2YVL
Portland	442.600	+	K1MON	88.5oe	NETARC
Portland	444.000	+	KA1GTR	82.5e	RCM ARC
South Freeport	449.925	-	WA2YVL	o	WA2YVL
West Lebanon	447.325	-	K1QIZ	o	K1QIZ
Yarmouth	444.850	+	K1JW	o(ca)e	K1JW

372 420-450 MHz

MARYLAND

Location	Output	Input	Call	Notes	Sponsor
MARYLAND					
ALL - T-MARC AREAS					
All	442.900	+		Rptr. Test Pair	
All	445.925			Simplex Use	
All	445.950			Simplex Use	
All	445.975			Simplex Use	
All	446.000			National SX Use	
All	446.025			Simplex Use	
All	446.050			Simplex Use	
All	446.075			Simplex Use	
All	447.875	-		Rptr. Test Pair	
ANNAPOLIS					
Davidsonville	444.400	+	W3VPR	o	AARC
Millersville	449.125	-	WA3PGA	o	MMARC
BALTIMORE					
Baltimore	443.200	+	KA3GWC	o(ca)e	KA3GWC
Baltimore	443.400	+	W3DID	o(ca)elz	BRATS
Baltimore	449.625	-	W3FT	o(ca)el 107.2	Balto ARC
Columbia	448.275	-	WA3WZA	o	Col.ARA
East Baltimore	449.075	-	N3HIA	oael	+KA3VSF
East Baltimore	449.575	-	W3PGA	ol	Aero ARC
Ellicott City	449.525	-	N3EZD	o	N3EZD
Hanover	444.950	+	NS3V	(ca)erz- 911 107.2	+NT3Z
Harmans	443.950	+	W3YVV	(ca)e t	W3YVV
Jessup	444.000	146.160	WA3DZD	ol	MFMA
Jessup	444.000	222.160	WA3DZD	ol	MFMA
Jessup	444.000	+	WA3DZD	ol	MFMA
NE Baltimore	449.325	-	N3FFB	107.2epr	N3FFB
NW Baltimore	443.350	+	WA3DZZ	o(ca)e	WA3DZZ
Odenton	442.600	+	N3MIR	oexp 127.3	GBURG
Odenton	444.700	+	WA3GPC	ol	CMRG
Owings Mills	449.275	-	N3CDY	o	N3CDY
South Baltimore	443.550	+	WA3WLO	o	WA3WLO
West Baltimore	443.700	+	WA3MEJ	o	+WA3WLO
CUMBERLAND					
Cumberland	444.000	+	KK3L	oelx	KK3L
Cumberland	444.500	+	N3JJK	o	Mtn ARC
DELMARVA PENINSULA					
Chestertown	449.175	-	WA3UJE	o(ca)r	Kent ARS
Ocean City	443.450	+	WA3ZNW	o 156.7	WA3ZNW
Salisbury	442.650	+	N3HQJ	ol 156.7	MuddyHole
Salisbury	444.050	+	KC3UV	o	KC3UV
Salisbury	444.200	+	KB3QV	o	PROS
Stevensville	443.850	+	K3UBC	ol	K.I. ARC
Tolchestr Bch	444.250	+	WA3BXW	o 136.5	BEARS
Trappe	442.950	+	K3SVA	o	K3SVA
FREDERICK					
Frederick	444.800	+	W3SOG	o	Fdk ARG
Frederick	448.125	-	N3FJV	oe	+WA3OHI
Frederick	448.425	-	K3ERM	oe(ca)	Fdk ARC

MARYLAND-MASSACHUSETTS

Location	Output	Input	Call	Notes	Sponsor
Frederick	449.675	-	N3BLB	o	N3BLB
Jefferson	443.300	+	K3LMS		K3LMS
HAGERSTOWN					
Hagerstown	447.975	-	K3UMV	oe	ARA
NORTH CENTRAL					
Hampstead	449.425	222.520	WA3UTC	oel	WA3UTC
Hampstead	449.425	-	WA3UTC	oel	WA3UTC
Westminster	449.875	-	K3PZN	oel	CCARC
NORTHEAST					
Bel Air	449.225	-	N3CNJ	o(ca)l	N3CNJ
Bel Air	449.775	-	WA3PFT	o	Hfd RACES
Colora	443.000	+	K3UAV	oelr	FORCE
Elkton	442.750	+	K3NCL	o 156.7	K3NCL
Havre de Grac	443.100	+	N3EIO	o	CBRA
Jarrettsville	448.475	-	WA3DUR	o	WA3DUR
Shawsville	449.375	-	KB3VX	ol	KB3VX
SOUTH					
Croom	443.600	+	WA3YUV	o	WA3YUV
Leonardtown	449.225	-	KA3ZYG	o	SPARC
Lexington Pk	443.050	+	WA3UMY	oa	WA3UMY
St Leonard	443.300	+	N3AGB	oa	SPARC
WASHINGTON DC AREA					
Ashton	443.150	+	K3WX	o(ca)e	K3WX/ARCS
Bethesda	447.925	144.690	K3YGG	oel	NIHRAC
Bethesda	447.925	-	K3YGG	oel	NIHRAC
Burtonsville	443.650	+	WA3UTY	t	M & M
Germantown	444.200	+	KV3S	o	MgyColARC
Jessup	444.000	146.160	WA3DZD	ol	MFMA
Jessup	444.000	222.160	WA3DZD	ol	MFMA
Jessup	444.000	+	WA3DZD	ol	MFMA
Rockville	443.900	+	K3CZ	o	MoCoRACES
Seat Pleasant	448.925	-	N3ST	oel	CMRG
Silver Spring	443.450	+	WA3ZNW	x 156.7	WA3ZNW
Silver Spring	449.025	-	N3AUY	156.7l	+KD3R
Suitland	444.350	+	N3AGB	ol	AxBellIRA
Washington DC	442.650	+	W4SHK	ol	CARS
Washington DC	444.650	+	N3ST	o 114.8	N3ST
Washington DC	448.875	-	N3AQG	o	RACESARES
Washington DC	449.975	-	WA3KOK	o(ca)	NERA

MASSACHUSETTS

BERKSHIRES

Adams	449.425	-	K1FFK	o	NoBARC
Granville	446.075	-	WA1TPP	d	WA1TPP
Montgomery	449.225	-	N1AGV	o	MTARA

BOSTON

Boston	444.700	+	W1KRU	oea88.5	BEMSARG
Boston	446.575	-	WA1PBJ	oel88.5	NETARC
Boston	447.175	-	N1CGF	o88.5e	N1CGF
Cambridge	449.725	-	W1XM	oe114.8	MIT UHFRA
Dedham	447.875	-	AK1J	ol88.5	AK1J
Lexington	447.575	-	N1AU	oel88.5	Col Wirels
Lynn	442.750	+	W1LRX	ol123.0	W1DVG

374 420-450 MHz

MASSACHUSETTS

<i>Location</i>	<i>Output</i>	<i>Input</i>	<i>Call</i>	<i>Notes</i>	<i>Sponsor</i>
Lynn	444.750	+	W1DVG	o123.0	W1DVG
North Andover	447.375	-	KA1AFE	o88.5	ECAT
Wakefield	447.225	-	NC1U	o	1HKY & 1WYA
Waltham	449.075	-	WA1PBU	o	WARA
Woburn	447.425	-	WB1FVK	88.5eol	KA1LRR
BOSTON NORTH					
Beverly	447.850	-	WA1PNW	o	WA1PNW
Gloucester	443.700	+	W1RK	o	W1RK
Haverhill	447.275	-	K1KKM	o	PRA
North Reading	446.875	-	N1FOS	o88.5	N1FOS
North Reading	447.025	-	WB1APP	o	WB1APP
Reading	446.525	-	WA1RHN	o151.4	Read.CD
Salem	447.475	-	WA1KAT	oe	WA1KAT
Woburn	447.425	-	WB1FVK	o88.5	WB1FVK
BOSTON SOUTHWEST					
Hopkinton	442.250	+	K1ST	88.5o	K1ST
Hopkinton	448.025	-	KB1BN	88.5erl	WorldNet
Milford	446.825	-	WA1QGU	100.0el	GMARG
North Attleboro	447.975	-	KA1IG	88.5eor	NAEmgMgt
BOSTON WEST					
Framingham	448.225	-	KC1HF	eol88.5	NETARC
Harvard	444.800	+	KA1BII	o114.8	KA1BII
Marlboro	446.425	-	WU1W	o88.5	WU1W
Marlboro	446.675	-	KA1TIH	o188.5	Algnqn ARC
Marlboro	449.925	-	N1HBR	o(ca)el	MMRA
Southboro	449.125	-	WA1EQU	d	NETCPA
Westboro	448.375	-	N1FOD	e	DG ARC
Westboro	449.575	-	W1OJ	88.5erl	WorldNet
CAPE COD					
Falmouth	444.250	+	WA1GPO	o	FARA
CENTRAL					
Auburn	443.900	+	K1WPO	88.5ol	K1WPO
Fitchburg	442.000	+	WA1PBJ	88.5eol	NETARC
Fitchburg	442.950	+	WB1EWS	88.5eol	WB1FVK
North Brookfield	448.325	-	N1FRY	88.5oe	BARA
Paxton	446.225	-	KA1JVC	DPLxc	KA1JVC
Paxton	448.000	-	KA1JVC	162.2lx	KA1JVC
Princeton	448.175	-	N1CIS	88.5eox	MEMA
Princeton	447.625	-	KG1C	88.5eol	NEN
Princeton	448.625	-	W1OJ	88.5erlx	WorldNet
Winchendon	441.300	+	WB1EWS	88.5ol	WB1EWS
Worcester	449.025	-	W1YK	88.5ol	NA1Q
CONNECTICUT VALLEY					
Greenfield	448.875	-	WB1GUY	136.5eo	FCARC
Northampton	449.525	-	KA1OAN	oel	KA1QFE
MERRIMAC VALLEY					
Dracut	442.700	+	N1HND	o(ca)t	BHRA
Lowell	448.825	-	WA1GRC	88.5eol	Wang ARC
Pepperell	447.900	-	KB1FJ	88.5eor	KB1FJ
Stonham	446.725	-	N1HQH		N1HQH
Westford	442.450	+	WB1GOF	88.5 realz	PART
SOUTH COASTAL					
Assonet	441.400	+	WG1U	o 100.0	WG1U

MASSACHUSETTS-MICHIGAN

<i>Location</i>	<i>Output</i>	<i>Input</i>	<i>Call</i>	<i>Notes</i>	<i>Sponsor</i>
Fall River	442.200	+	NY1D		
Fall River	444.350	+	W1ACT	o	FRARC
Westport	443.450	+	K1MYL	88.5erl	WorldNet
SOUTHEAST					
Abington	448.725	-	WA1MNO	88.5o	WA1MNO
Kingston	447.075	-	N1DZD	oe	N1DZD
Norwell	443.600	+	NS1N	o	NS1N
Plymouth	446.325	-	KA1CLX	88.5erl	Worldnet
Plymouth	446.625	-	NC1K	oeal	MARC
SPRINGFIELD					
Agawam	449.175	-	AC1T	o(ca)elx	AC1T
Feeding Hills	444.330	+	KC1TH	c(ca)t	KC1TH
Holyoke	443.200	+	K1ZJH	114.8oer	MtTom ARA
Montgomery	449.225	-	N1AGV	o	MTARA
MICHIGAN					
STATEWIDE					
Various	440.500	+	Varied	SNP t	MARC
Various	441.125	+	Varied		DIGITAL MARC
Various	441.575	+	Varied		DIGITAL MARC
Various	445.125	445.125	Varied		DIGITAL MARC
Various	445.550	445.550	Varied		DIGITAL MIPAC
ANN ARBOR					
Ann Arbor	442.100	+	N8HSC	100.0	N8HSC
Ann Arbor	442.350	+	W8MNT	o	A.R.R.O.W
Ann Arbor	443.500	+	W8PGW	o100.0	ARROW
Ann Arbor	444.975	+	WD8DPA	oal	WD8DPA
Brighton	443.200	+	K8IF	o	K8BX
Brighton	443.875	+	WA1LRL	oert	N5XHT
Chelsea	443.575	+	WD8IEL	o	WD8IEL
Grass Lake	444.175	+	K8ENS	o	K8ENS
Hell	442.675	+	WD8PMV	oe(ca) IRB	WD8PMV
Milford	442.900	+	AA8FE	c(ca)e t	AA8FE
Ypsilanti	443.150	+	N8IBO	ol	I-94 RA
BAY CITY					
Bay City	444.500	+	WB8I	o	WB8I
Beaverton	442.850	+	WD8KUF	o	WD8KUF
Midland	444.350	+	W8JDW	c t	PHOENIX
BENTON HARBOR					
Benton Harbor	442.275	+	W8MAI	oe	BARA
Benton Harbor	442.775	+	KZ8E	o	KZ8E
Berrien Springs	442.825	+	W8YKS	o	W8YKS
Berrien Springs	443.650	+	W8YKS	o	W8YKS
Niles	442.650	+	WK8K	o	WK8K
St Joseph	442.275	+	NN8T	o	TWIN CITY
BRIGHTON					
Milford	442.150	+	KD1E	o(ca)eirz Wx	KD1E
CENTRAL					
Edmore	444.700	+	WD8NQB	c t	WD8NQB
Sears	443.300	+	W8BKZ	o74.4	W8BKZ
DETROIT					
Berkley	442.175	+	N8IDK	o100.0	N8IDK

376 420-450 MHz

MICHIGAN

Location	Output	Input	Call	Notes	Sponsor
Birmingham	443.850	+	WB8LPJ	o	WB8LPJ
Clarkston	443.800	+	WD8PFP	o	WD8PFP
Dearborn	442.800	+	W8ICN	o(ca)lz	EDISON RA
Dearborn	443.250	+	N8BK	oRB(ca) 107.2	EARS
Dearborn	443.425	+	K8UTT	o107.2	FORD ARL
Dearborn	444.350	+	KQ8G	t	DARG
Dearborn Hghts	442.350	+	N8LFF	o	W.A.R.T.S
Detroit	443.025	+	N18E	o	N18E
Detroit	443.325	+	N8DXG	o(ca)lt	METRO ARC
Detroit	443.550	+	WA8JJI	oa	WA8JJI
Detroit	444.000	+	WB8CQP	oe	WB8CQP
Detroit	444.225	+	KC8UV	o107.2	KC8UV
Detroit	444.900	+	KB8PO	o	I 94 RA
Drayton Plains	442.475	+	WB8BDE	o	WB8BDE
Farmington Hills	442.700	+	KC8GP	o	BARC
Garden City	444.725	+	WD8LHR	o	WD8LHR
Livonia	442.225	+	KV8G	ct	KV8G
New Hudson	442.775	+	N8BK	o107.2	EARS
Northville	443.100	+	N8ISK	ot	I-94 RA
Novi	444.800	+	W8RS	110.9	NARC
Plymouth	442.025	+	K8HEW	oe	K8HEW
Plymouth	444.100	+	K8HEW	oa	K8HEW
Pontiac	443.925	+	WD8OXB	oear	BMW
Romulus	442.275	+	N8HYP	oaRBrl 107.2	N8HYP
Royal Oak	443.225	+	N8EQD	oa123.0	N8EQD
Royal Oak	443.725	+	KA8ZRR	o(ca)lt	KA8ZRR
Southfield	442.325	+	N8ENX	o(ca)z 107.2	SARA
Southfield	442.600	+	N8LDL	o	FBIRC
Southfield	442.650	+	N8CCV	o100.0	N8CCV
Southfield	443.475	+	WD8MNX	c107.2	WD8MNX
Southfield	443.600	+	K8RAU	o107.2	K8RAU
Southfield	444.075	+	WB8VTW	o	SMART
Southfield	444.825	+	N8ENX	o	SARA
St Clair Shores	442.000	+	N8BJZ	o	N8BJZ
St Clair Shores	444.625	+	WB8ZLG	t tt	WB8ZLG
Troy	443.650	+	NW8Z	oaet	NW8Z
Troy	443.700	+	K8RO	oaelz	L'ANSE CR
Warren	443.075	+	WQ4I	o	GM ARC
Washington	442.550	+	KA4GAV	o	W.A.R.T.S
Westland	443.125	+	N8DJP	oerRBa 107.2	N8DJP
Westland	444.775	+	N8CCV	o100.0	N8CCV
Ypsilanti	443.050	+	N8LBV	o	N8LBV
EAST					
Allen Park	443.275	+	N8GYK	oe	N8GYK
Harbor Beach	444.950	+	N6AHW	olaeBl	MRRBG
Port Huron	442.075	+	N8BHD	100.0	N8BHD
FLINT					
Clio	444.600	+	WB8INH	oael	F.A.I.R.
Davison	442.875	+	WA8IRL	o	WA8IRL
Durand	442.625	+	N8IES	o	N8IES

Location	Output	Input	Call	Notes	Sponsor
Flint	442.975	+	N8NE	o	FAIR
Flint	444.200	+	W8ACW	o	GCRC
Flint	444.375	+	WB8INH	oe t	F.A.I.R
Flint	444.450	+	N8JYI	oeazRB	N8JYI
Flushing	443.775	+	K8CA	o	K8CA
Grand Blanc	443.525	+	KB8DEE	oe	
Holly	442.250	+	WD8RCH	oRBa 100.0	RARG
Lapeer	442.750	+	KD8YX	o	Lapeer Co
Ovid	442.500	+	NU8J	ol	NU8J
Owosso	442.125	+	KA8USS	ol	KA8USS
Owosso	443.975	+	KE8QY	o	KE8QY
Owosso	444.300	+	WB8ECZ	o	WB8ECZ
Rankin	444.150	+	WD8JOF	oaelzDS	RARG
GRAND RAPIDS					
Ada	444.400	+	NS8V	o	NS8V
Grand Rapids	442.000	+	K8EFK	141.3	K8EFK
Grand Rapids	443.450	+	WY8P	o	WY8P
Grand Rapids	444.100	+	WJ8R	olea	WJ8R
Grand Rapids	444.800	+	NX8D	o151.4	NX8D
Grand Rapids	444.900	+	K8IHY	ol94.8	K8IHY
Holland	443.400	+	N8AGS	olaRBt	N8AGS
JACKSON					
Jackson	442.925	+	WD8IGK		WD8IGK
Jackson	443.175	+	WD8EEQ	oRB aelzWx	WD8EEQ
Jackson	444.050	+	KC8SE	o	KC8SE
Jackson	444.325	+	WJ8W	ol	WD8KHF
KALAMAZOO					
Kalamazoo	442.325	+	W9EP	oea t	W9EP
Kalamazoo	444.500	+	WB8WWW	oea	W8JWC
Kalamazoo	444.650	+	W8VY	ed131.8	KALAMAZOO
Lawton	444.475	+	KB8PL	oe	KB8PL
Mattawan	444.875	+	WB8YXI	o94.8	WB8YXI
Paw Paw	444.975	+	KB6WJ	oe	K8RCH
LANSING					
Charlotte	443.625	+	N8HEE	ol(ca)	N8HEE
Haslett	443.900	+	N8GEP	cae 173.8	N8GEP
Holt	444.925	+	KE8DR	o(ca)e	DELHI UHF
Lansing	442.050	+	N9CVU	o	N9CVU
Lansing	442.425	+	KD8PA	o	KD8PA
Lansing	442.725	+	N8KRF	o	N8KRF
Lansing	444.425	+	N8FOR	o	N8FOR
Lansing	444.750	+	KB8EJA	oaRB	KB8EJA
Mason	443.700	+	WB8RJY	otae tt	WB8RJY
Owosso	442.400	+	N8DVH	oel	N8DVH
Sebewa Twp	442.525	+	KB8HWT	o	KB8HWT
St Johns	444.850	+	WA8RZJ	o(ca) 162.2	WA8RZJ
Wacousta	444.125	+	N8DEF	oe	WIRE
Williamston	444.575	+	N8OBU	oRB	N8OBU
MONROE COUNTY					
Dundee	442.825	+	WA8EFK	103.5	RRARC

**378 420-450 MHz
MICHIGAN-MINNESOTA**

<i>Location</i>	<i>Output</i>	<i>Input</i>	<i>Call</i>	<i>Notes</i>	<i>Sponsor</i>
MUSKEGON					
Fruitport	442.300	+	KE8LZ	o94.8	KE8LZ
Grand Haven	444.225	+	N8AGS	t	N8AGS
Grant	443.775	+	W2UHI	o	W2UHI
Holton	444.675	+	N8BMM	o	WD8MKG
Muskegon	442.950	+	N8KQQ	o t	N8KQQ
Muskegon	444.550	+	W8ZHO	o	M.A.A.R.C
NORTH CENTRAL					
Higgins Lake	443.750	+	WA8CTY	o	WA8CTY
Pellston	442.000	+	WA8EFE	oae	WA8EFE
Roscommon	443.100	+	WF8R	o	WF8R
NORTHEAST					
Alpena	442.475	+	N8BIT	o(ca) zael	N8BIT
West Branch	444.800	+	WB8UJB	o	OARS
NORTHWEST					
Interlocken	442.800	+	KD8UX	o114.8	KD8UX
Manistee	443.350	+	KB8JI	o	KB8JI
PONTIAC					
Oxford	443.000	+	KA8CSH	o	KA8CSH
Pontiac	443.825	+	KB8CDU	o88.5	KB8CDU
PORT HURON					
Marine City	443.350	+	N8DXG	o	N8DXG
SAGINAW					
Frankenmuth	442.450	+	WK8Z	o	RAF
Saginaw	442.300	+	WD8POK	o t	WD8POK
Saginaw	444.675	+	KB8DAC	o	
SOUTH CENTRAL					
Centerville	442.150	+	WD4QPG	oa	ARPSA
Bangor	442.025	+	N8OKU	oae 131.8	N8OKU
SOUTHEAST					
Adrian	443.375	+	N8IVQ	oalz	N8IVQ
Adrian	444.675	+	W8TQE	o	ADRIAN AR
Howell	444.525	+	N8FVF	oe	N8FVF
Lake Orion	442.575	+	N8AES	oa	N8AES
Lambertville	442.200	+	WB8SSO	o	WB8SSO
Luna Pier	444.550	+	WS8G	oe85.4	RIVER RAI
Milford	442.375	+	WD8DWO	o	WD8DWO
TRAVERSE CITY					
Cedar	442.025	+	KF8KK	o	KF8KK
Traverse City	444.850	+	KF8KK	o	KF8KK
WEST CENTRAL					
Cedar Springs	443.075	+	NW8J	o94.8	NW8J
Hart	443.675	+	W8VTM	o	OCEANA CO
Rockford	442.075	+	K8KWD	o	K8KWD
UPPER PENINSULA EAST					
Manistique	444.900	+	KE8KB		KE8KB
UPPER PENINSULA WEST					
Houghton	444.500	+	W8YY	oaRB	MTU-ARC
MINNESOTA					
STATEWIDE					
Statewide	442.700	+	SNP	SNP	SNP

**420-450 MHz 379
MINNESOTA**

<i>Location</i>	<i>Output</i>	<i>Input</i>	<i>Call</i>	<i>Notes</i>	<i>Sponsor</i>
Statewide	443.000	+	SNP	SNP	SNP
Statewide	443.700	+	SNP	SNP	SNP
Statewide	444.325	+	SNP	SNP	SNP
CENTRAL					
Big Lake	443.600	+	N0JDH/R	ol t	SHERBCRG
Elk River	442.925	+	WA0WRG/R	c t	NARA
St Cloud	444.350	+	W0BF/R	o	STCLD U
DULUTH					
Duluth	442.600	+	N0NXA/R	ol 94.8	N0NXA
Duluth	443.150	+	KA0JZV/R	oe(ca)	KA0JZV
Duluth	443.200	+	KA0JZV/R	oae l to 29.680	KA0JZV
Duluth	443.750	+	N0BZZ/R	o	N0BZZ
Duluth	444.100	+	W0GKP/R	ol	ARROWHRC
EAST CENTRAL					
Forest Lake	442.050	+	WB0SYO/R	oae	WB0SYO
MPLS-ST.PAUL					
Afton	443.350	+	N0ODO/R	ol t	N0ODO
Anoka	444.975	+	AE0X/R	oa 114.8	SUBCOMASN
Brooklyn Center	444.325	+	NQ0H/R	SNP 131.8	NQ0H
Burnsville	444.300	+	KB0GF/R	o	TCRC
Carver	444.525	+	K8PE/R	ol	CRVRARES
Chaska	442.000	+	WJ7X/R	o l to 900 2A	VIKINGARS
Cologne	444.600	+	KA0BFP/R	oeRB EXP	SCAN
Columbia Hghts	444.000	+	WB0BWL/R	o l 145.21	WB0BWL
Columbia Hghts	444.550	+	K0HPY/R	oel	K0HPY
Columbia Hghts	444.750	+	N0FKM/R	o	N0FKM
Edina	444.175	+	N0CGD/R	c(ca)	MOTLRARC
Gem Lake	444.950	+	WB0GDB/R	o l 114.8	+K0LAV
Golden Valley	444.500	+	W0PZT/R	c t	MARC
Hopkins	443.825	+	K0CGE/R	o	HOPKINSHS
Inver Grove Hghts	442.700	+	WB0OND/R	oe t SNP	SARCASM
Little Canada	442.400	+	KF0FX/R	c(ca)e l 114.8	KF0FX
Maplewood	444.825	+	WB0BQG/R	o	3M ARC
Minneapolis	443.300	+	N0NKI/R	o t	N0NKI
Minneapolis	443.950	+	K0GTT/R	o 151.4	K0GTT
Minneapolis	444.425	+	W0YC/R	o l to 147.15	UOFM RC
Minneapolis	444.650	+	N0BVE/R	ol	MRHA
Minneapolis	444.700	+	WB0YTX/R	o 100.0	WB0YTX
Minneapolis	444.775	+	N0GYY/R	o(ca)z	N0GYY
Minneapolis	444.875	+	WB0MPE/R	o	WB0MPE
Minneapolis	444.900	+	N0DCA/R	o	2966RPTGP
Minnetonka	444.725	+	W0CKF/R	o t	MPLS RC
Osseo	443.000	+	NQ0H/R	SNP 110.9	NQ0H
Plymouth	444.125	+	KD0Z/R	o 114.8	TCFMC
Plymouth	444.375	+	N0FWG/R	o 114.8	+N0GEF

**380 420-450 MHz
MINNESOTA-MISSISSIPPI**

<i>Location</i>	<i>Output</i>	<i>Input</i>	<i>Call</i>	<i>Notes</i>	<i>Sponsor</i>
Richfield	444.475	+	WD0HSD/R	oe 118.8 to 145.35	IRICHPSAF
St Louis Park	444.100	+	N0HSR/R	olx	+ N0BVE
St Louis Park	444.200	+	WD0FSC/R	c	WD0FSC
St Paul	443.525	+	KB0GGT/R	o 100.0	FALHTARES
St Paul	444.050	+	KA0JLB/R	o	KA0JLB
St Paul	444.800	+	WD0HWT/R	ox I RB 114.8	MARA
White Bear Lake	444.075	+	KF0FX/R	olea	KF0FX
NORTH CENTRAL					
Interntnl Falls	444.900	+	WV0G/R	oa	KCARS
Pequot Lakes	444.925	+	KB0FBL/R	o	KB0FBL
Roseau	443.000	+	N0MHO/R	SNP	N0HMO
NORTHEAST					
Cloquet	444.150	+	W0GKP/A	o	W0GKP
Gheen Hill	443.000	+	WV0O/R	SNP	KCARS
Gilbert	443.500	+	KD0GC/R	o	KD0GC
Grand Marias	444.375	+	N0BZZ/R	ol	N0BZZ
Hermantown	444.975	+	W0HTD/R	o	W0HTD
Hibbing	444.800	+	N0EUR/R	o	N0EUR
NORTHWEST					
Karlstad	444.975	+	KA0NWV/R	oa	KA0NWV
SOUTH CENTRAL					
Coates	442.550	+	NK0D/R	oea pl 100.0	DAKCTYARE
Hutchinson	442.200	+	WJ7X/R	oel 131.8	VIKINGARS
Mankato	442.400	+	WJ7X/R	oael 131.8	VIKINGARS
Montgomery	444.075	+	WJ7X/R	oel 91.5	WJ7X
Northfield	444.850	+	WA0YCY/R	oel t	WA0YCY
St Peter	444.150	+	WQ0A/R	o exp	SCAN
Waseca	442.300	+	WJ7X/R	oael 131.8	VIKINGARS
Waseca	443.750	+	WA0CJU/R	oa	VIKINGARS
Waseca	444.575	+	WB0ZUR/R	o	WB0ZUR
SOUTHEAST					
Fairbault	444.625	+	WB0NKX/R	o	WB0NKX
Northfield	443.400	+	N0OTL/R	oae 100.0	N0OTL
Owatonna	444.450	+	WB0VAK/R	oael	WB0VAK
Rochester	444.800	+	W0MXW/R	o	ROCH ARC
SOUTHWEST					
Pipestone	444.775	+	KB0HBS/R	oe t	KB0HBS
WEST CENTRAL					
Holmes City	442.900	+	WA0VVM/R	o t	RUNESARC
Willmar	444.800	+	W0WUG/R	o	RURALARE
Winthrop	442.500	+	WJ7X/R	oael 131.8	VIKINGARS
MISSISSIPPI					
Ackerman	443.650	+	NM5D	o	
Ackerman	444.900	+	NM5D	o	

420-450 MHz 381
MISSISSIPPI-MISSOURI

<i>Location</i>	<i>Output</i>	<i>Input</i>	<i>Call</i>	<i>Notes</i>	<i>Sponsor</i>
Amory	444.825	+	KB5DSN	o	
Clermont Harb	444.150	+	WD5BJT	oal	WD5BJT
Clinton	444.600	+	KB5CO	o	JARC, INC
Ellisville	443.900	+	N5DWU	oaz	N5DWU
Gulfport	444.250	+	KA5CYR	oaez	HARRISON
Hattiesburg	443.550	+	N5LRQ	o	
Hickory Flat	444.625	+	W4ZCD	o	NINE
Horn Lake	444.650	+	KE5ST	o	
Indianola	444.850	+	AB5DU	o	DURA
Jackson	444.000	+	KB5II	o	JARC, INC
Jackson	444.450	+	KB5LCL	ot-141.3	
Jackson	444.700	+	NC5Y	o	NC5Y
Jackson	444.975	+	KA5AGD	o	
Laurel	443.500	+	AJ0X	oaezRB	AJ0X
Mendenhall	443.600	+	K5HYE	oe	K5HYE
Meridian	444.100	+	WA5WUX	oz(ca)l	
Meridian	444.400	+	KB5LTW	oezRB	KB5LTW
Natchez	443.800	+	N5IAT	oa	
New Albany	444.150	+	WB5YCR		NEMFMC
New Hebron	444.525	+	N5MRS	oa	N5MRS
Poplarville	444.850	+	WA5WRE	o	WA5WRE
Richton	444.625	+	N5OCF	o(ca)RB	N5OCF
Southaven	444.925	+	N5PYQ	o	SRA
Starkville	444.750	+	W5VZF		
Vicksburg	444.925	+	WB5TTE		WB5TTE
Winona	444.950	+	N5EYM		
MISSOURI					
CENTRAL					
Eldon	444.925	+	N0GYE	oe	
Moberly	443.975	+	N0HDW	o	TriCtARC
COLUMBIA/JEFFERSON					
Columbia	444.975	+	N0LBA	oer	N0LBA
Jefferson City	443.800	+	N0LLZ	oe	CCARC
EAST CENTRAL					
Desoto	442.850	+	K0MGU	oae	+ W0NAZ
KANSAS CITY					
Barry	444.300	+	NE0X	o	
Blue Springs	444.950	+	KV9I	oe	BLUSPRRPT
Independence	444.500	+	W0AT	or	W0AT
Independence	444.875	+	N0LOG	o(ca)	N0LOG
Kansas City	442.025	+	N4MSE	c(ca)	BYRG
Kansas City	442.400	+	K0LW	c(ca)	BYRG
Kansas City	443.350	+	WV0T	o	WV0T
Kansas City	443.400	+	K0LW	c	BYRG
Kansas City	443.950	+	KA0OXH	o(ca)elz	KA0OXH
Kansas City	444.025	+	N4MSE	c	BYRG
Kansas City	444.050	+	WA0QFJ	oer	TWA RC
Kansas City	444.125	+	N0NKX	c(ca)	N0NKX
Kansas City	444.650	+	KA0OTL	241.8	TV4ARC
				(ca)ez	
Kansas Cy KS	442.850	+	WD0GQA	c(ca)	BYRG
Kansas Cy KS	443.850	+	WD0GQA	o(ca)	BYRG

**382 420-450 MHz
MISSOURI-MONTANA**

<i>Location</i>	<i>Output</i>	<i>Input</i>	<i>Call</i>	<i>Notes</i>	<i>Sponsor</i>
Kansas Cy KS	444.000	+	W0ZGK	oe	+N0HYG
Kansas Cy KS	444.250	+	WA0VXQ	o(ca)e	KCARC
Kansas Cy KS	444.550	+	N0BIW	o(ca)elz	BYRG
Kansas Cy KS	444.850	+	WB0NSQ	o	+WB0OUE
Kearney	444.200	+	W5GZT	oel	W5GZT
Lenexa KS	442.600	+	K0LW	c(ca)el	BYRG
Lenexa KS	442.975	+	N0EUH	c(ca)el	BYRG
Lenexa KS	443.000	+	KC3OL	c(ca)el	BYRG
Olathe KS	444.700	+	KB8E	o(ca)z	+N0HDB
Parkville	442.000	+	KE0PZ	oa	BYRG
Peculiar	444.600	+	K0LW	or	BYRG
Platte City	444.150	+	W5USI	o	W5USI
Raytown	442.300	+	WA0JSA	o	MidAmerFM
Shawnee Mn KS	442.250	+	WD0GXL	o(ca)elz	+SMMC
Shawnee KS	444.750	+	WB0RJQ	oaely	WB0RJQ
NORTHWEST					
Graham	444.475	+	N0GGU	o	N0GGU
St Joseph	443.500	+	WA7KKP	ol	
SOUTH CENTRAL					
Mountain Grove	444.950	+	K0KNC	o(ca)ez	SCHC
Rolla	444.300	+	WS3O	88.5	
SOUTHEAST					
Poplar Bluff	444.975	+	KA0VZG	o	N0OCX
SOUTHWEST					
Pittsburg KS	442.250	+	WD0GXL	oel	+N0NWZ
SPRINGFIELD					
Springfield	442.325	+	WF5U	c(ca)el	
Springfield	444.400	+	W0EBE	o(ca)ez	SW MO ARC
ST LOUIS					
Arnold	442.500	+	KE0PE	o(ca)e	
New Haven	444.900	+	KA0BWH	o	
O'Fallon	444.650	+	WB0HSI	o	StChasARC
Olivette	443.850	+	KJ0A	o(ca)l	KJ0A
St Charles	443.250	+	N0KQG	o(ca)	
St Charles	444.775	+	KA0RFO	o]l	
St Louis	442.825	+	K0GFM	oax 3A	SMARC
St Louis	443.150	+	N0FLC	oe	N0FLC
St Louis	443.450	+	WK0O	oel	NWAR/EA
St Louis	443.550	+	K0GOB	o(ca)e z	UHFARA
St Louis	444.050	+	WB0DFX	oe	14739RPTR
St Louis	444.075	+	WK0H	oe	SLPD
St Louis	444.150	+	WB0QXW	o(ca)elz	+K0YCV
St Louis	444.325	+	KA0LDB	o(ca)	
St Paul	444.200	+	KA0EJQ		KA0EJQ
WEST CENTRAL					
Concordia	442.925	+	AA0IY	ol	
Nevada	444.000	+	K0CB	o	K0CB
MONTANA					
EAST CENTRAL					
Glendive	444.400	+	N7TGA	o	N7TGA
NORTH CENTRAL					
Great Falls	444.350	+	N7KOR	oel	GFAARC

Location	Output	Input	Call	Notes	Sponsor
NORTHWEST					
Cut Bank	443.375	+	WB7BTS	oel	WB7BTS
Kalispell	442.075	+	KA5LXG	oaelxz RB	FVRG
SOUTH CENTRAL					
Bozeman	444.500	+	KF7FW	ol	BARBS
Bozeman	447.700	-	KL7JGS	ol	GHRC
SOUTHEAST					
Billings	448.000	-	K7PO	oel	K7PO
SOUTHWEST					
Butte	444.100	+	K7KCR	olr	BARS
WEST CENTRAL					
Missoula	444.800	+	WB7SFL	o 88.5	HARC
NEBRASKA					
CENTRAL					
York	444.200	+	WA0RMH	o	
EAST CENTRAL					
Blair	444.400	+	KC0R	oa	
Tekamah	444.125	+	WB0IBT	oal	WB0IBT
FREMONT					
Fremont	444.175	+	KA0NCR	o	KA0NCR
Hooper	444.850	+	WB0IEN	o	
Winslow	444.575	+	WB0HXA	o	LEVARRA
GRAND ISLAND/HASTINGS					
Grand Island	443.950	+	WX0F	o	GI 440 AS
Grand Island	444.550	+	KB0AWB	oc	
Kearney	444.375	+	WA0IVW		WA0IVW
Kearney	444.625	+	KA0RCZ	o	KA0RCZ
Kearney	444.800	+	WA0IVW	oal	WA0IVW
LINCOLN					
Lincoln	444.100	+	WD0DMS	o	
Lincoln	444.300	+	KA0QDX	o(ca)elz	KA0QDX
Lincoln	444.675	+	KA0WUX	o	KA0WUX
Lincoln	444.775	+	KA0BIF	oa	Plectron
Lincoln	444.900	444.900	W0MAO	oer	State EOC
NORFOLK					
Norfolk	444.250	+	N0AZC	o	
OMAHA					
Omaha	444.600	+	K0BOY	oael	K0BOY
Omaha	444.650	+	K0BOY	oel	K0BOY
Omaha	444.800	+	WB0CXC	o	
Omaha	444.875	+	WB0QQK	oey	OMA COMM
Omaha	444.950	+	WB0CMC	o	WOWT
Yutan/Omaha	444.350	+	N0OFQ	o	N0OFQ
SOUTHEAST					
Fairbury	444.125	+	N0LSU	c	Oregon Tr
WEST					
North Platte	444.725	+	N0HWU	RB	N0HWU
NEVADA					
CENTRAL					
Tonopah	425.700	-	WA6MNM	c	WA6MNM

**384 420-450 MHz
NEVADA**

<i>Location</i>	<i>Output</i>	<i>Input</i>	<i>Call</i>	<i>Notes</i>	<i>Sponsor</i>
EAST CENTRAL					
Ely	444.575	+	WB7WTS	o	WB7WTS
LAS VEGAS					
Angel Peak	448.525	-	N6ENL	t	N6ENL
Angel Peak	449.925	-	K7WS	ct	K7WS
Apex Peak	449.850	-	K7WS	ct	K7WS
Black Mtn	448.475	-	K7WS	ct	K7WS
Boulder City	449.100	-	WA7LAT	cel	LVRA
Hi Potosi	449.300	-	WA7HXO	e(ca)t	LVRA
Las Vegas	448.075	-	WN9ANF	al	WN9ANF
Las Vegas	448.725	-	WB6TNP	ot	WB6TNP
Las Vegas	449.525	-	WA7GIV	c(ca)t	WA7GIV
Las Vegas	449.550	-	WA7GIV	c(ca)t	WA7GIV
Las Vegas	449.700	-	K7UGE	oa	LVRAC
Las Vegas	449.875	-	N7SCQ	c	N7SCQ
Lo Potosi	449.175	-	WA7HXO	ote	LVRA
Lo Potosi	449.250	-	WB6TNP	ol	WB6TNP
North Las Vegas	449.675	-	WA7CYC	o	WA7CYC
Potosi Mtn Hi	449.000	-	N6DD	ct	N6DD
Potosi Mtn Hi	449.950	-	KB6CRE	ct	KB6CRE
Potosi Mtn Lo	448.200	-	WB6DYM	ct	WB6DYM
Potosi Mtn Lo	449.400	-	W7OQF	ct	W7OQF
Potosi Mtn Lo	449.725	-	K7WS	ct	K7WS
NORTH CENTRAL					
Winnemucca	442.825	+	WO7I	or118.8	WO7I
NORTHEAST					
Battle Mtn	443.950	+	N7JEH	o	EARC
Elko	444.950	+	WA7BWF	o	EARC
Wells	449.750	-	WA7BWF	o	EARC
NORTHEAST CALIFORNIA					
Susanville	443.025	+	W6EXP	o	LARA
NORTHWEST					
Gerlach	441.700	+	WA6MNM	o146.2	WA6MNM
PAHRUMP					
Pahrump	449.850	-	K7WS	ct	K7WS
SIERRA/TAHOE					
Incline Village	440.850	+	NU7Y	o100.0	NU7Y
Kings Beach	442.950	+	WA6FJS	o131.8	TPA
Lake Tahoe	442.475	+	WA6EWW	oel	TARA
Reno	440.100	+	WA7RPS	cl	TMARA
Truckee	440.275	+	KJ6GM	c	KJ6GM
Truckee	440.700	+	WB6ALS	lo131.8	PCSCR
Truckee	441.175	+	N7VXB	o	N7VXB
SOUTH CENTRAL					
Mt Brock	449.925	-	KB5KLJ	ct	KB5KLJ
Tokop Peak	449.850	-	WB5KLJ	ct	WB5KLJ
SOUTHERN					
Xmas Tree Pass	446.100	-	KA6CYD	ct	KA6CYD
Xmas Tree Pass	448.475	-	K7WS	ct	K7WS
Xmas Tree Pass	449.025	-	WB6DYM	ct	WB6DYM
WEST CENTRAL					
Fallon	444.375	+	WA6KDW	c100.0	WA6KDW
Hawthorne	441.900	+	WA6MNM	o123.0	WA6MNM

420-450 MHz 385
NEVADA-NEW JERSEY

<i>Location</i>	<i>Output</i>	<i>Input</i>	<i>Call</i>	<i>Notes</i>	<i>Sponsor</i>
Reno	425.800	-	WA6MNM	c	WA6MNM
Reno	425.900	-	WA6MNM	c	WA6MNM
Reno	440.050	+	WB6ALS	o100.0	WB6ALS
Reno	440.125	+	WA7RPS	cl	TMARA
Reno	443.025	+	WA7RPS	olex(ca) 107.2	TMARA
Reno	443.075	+	W7TA	o	SNARS
Reno	443.700	+	WA6MNM	o103.5	WA6MNM
Reno	444.025	+	WA7RPS	cl	TMARA
Reno	444.350	+	N7NV	oe(ca)	USVAH
Reno	444.825	+	N7RH	oalz 123.0	WADG
Reno	444.925	+	WA7RPS	cl	TMARA
Yerington	444.875	+	N7LPT	o100.0	N7LPT
NEW HAMPSHIRE					
CENTRAL					
Concord	448.775	-	KA1OKQ	ole88.5	KA1OKQ
Epsom	444.950	+	KA1EHA	88.5eol	KA1EHA
Franklin	449.675	-	N1DYL	88.5eol	N1DYL
Henniker	442.350	+	NR1N	88.5eol	NR1N
MERRIMAC VALLEY					
Goffstown	443.200	+	WA1VQP	o	435 ARA
Goffstown	448.000	-	KA1JVC	162.2lx	KA1JVC
Hollis	446.175	-	N1IMO	88.5eoa	N1IMO
Hudson	447.725	-	WA2ROJ	o	WA2ROJ
NORTHERN					
Colebrook	449.650	-	W1HJF		
SOUTH CENTRAL					
Lyndeborough	444.200	+	NX1D		NX1D
Manchester	441.400	+	N1JHI	o88.5	N1JHI
Peterboro	443.350	+	KA1OKQ	88.5erlx	WorldNet
SOUTHEAST					
Chester	442.550	+	K1JC	o85.4	K1JC
Deerfield	449.450	-	WA1ZYX	123.0elx	SadlBk Mtn
Derry	441.550	+	WB1FLD	o88.5	WB1FLD
Derry	449.625	-	K1MNS	o	IntrStRS
Derry	449.975	-	WA1SOT		WA1SOT
Salem	449.775	-	W1GPV	oe	Mt Moriah
SOUTHWEST					
Keene	443.800	+	WA1ZYX	141.3oel	WA1ZYX
WHITE MOUNTAINS					
Franconia	449.875	-	WA1ZYX	123.0 eolx	Cannon Mtn
Sargents Pur	448.225	-	WA1PBJ	88.5eolx	NETARC
Sargents Pur	448.975	-	W1NH	141.3 erlx	NHOEM
NEW JERSEY					
TSARC AREA					
TSARC Area	440.475		SNP		AUX LINK FREQ ONLY
TSARC Area	440.500		SNP		AUX LINK FREQ ONLY
TSARC Area	440.525		SNP		AUX LINK FREQ ONLY

386 420-450 MHz

NEW JERSEY

Location	Output	Input	Call	Notes	Sponsor
TSARC Area	441.000		SNP	ypkt	
TSARC Area	441.025		SNP	ypkt	
TSARC Area	441.050		SNP	ypkt	
TSARC Area	441.075		SNP	ypkt	
TSARC Area	441.790		SNP	CNTRL FREQ ONLY	
TSARC Area	441.800		SNP	CNTRL FREQ ONLY	
TSARC Area	441.810		SNP	CNTRL FREQ ONLY	
TSARC Area	445.475		SNP	AUX LINK FREQ ONLY	
TSARC Area	445.500		SNP	AUX LINK FREQ ONLY	
TSARC Area	445.525		SNP	AUX LINK FREQ ONLY	
TSARC Area	446.000		SNP	CALLING FREQ	
TSARC Area	446.025		SNP	ypkt	
TSARC Area	446.050		SNP	ypkt	
TSARC Area	446.075		SNP	ypkt	
TSARC Area	446.790		SNP	CNTRL FREQ ONLY	
TSARC Area	446.800		SNP	CNTRL FREQ ONLY	
TSARC Area	446.810		SNP	CNTRL FREQ ONLY	
ATLANTIC COUNTY					
Absecon	442.900	+	N2LXJ	ao 156.7	N2LXK
Atlantic City	447.225	-	WA3BXW	o(ca)elw 131.8	BEARS
Mays Landing	449.725	-	N2CRK	c(ca)	N2CRK
Pleasantville	443.250	+	WA2ESD	oe	SPARC
BERGEN COUNTY					
#Mahwah	443.900	+	N2LYB		
#Paramus	444.350	+	N2LYB		
#Saddle Brook	445.525	-	WA2MCZ		
Alpine	442.900	+	W2EHD	o(ca) 141.3lz	ChstRdgARC
Alpine	446.525	-	W2VH	o(ca) 107.2el	MajArsmARC
Alpine	449.225	-	W2NV	c	W2NV
Cliffside Park	441.250	+	KA2AYR	c	EBergenEMA
Elmwood Park	442.000	+	WB2SQQ	oltt	WB2SQQ
Fort Lee	441.150	+	WB2HUS	c	WB2HUS
Fort Lee	441.300	+	WB2UVU	o114.8	WB2UVU
Fort Lee	443.950	+	K2KLN	o141.3	Metroplex
Franklin Lakes	443.100	+	K2GCL	o141.3er	BCFMA
Hackensack	441.850	+	WA2UXC	oe	WA2UXC
Hackensack	442.700	+	WB2ZNP	o141.3e	WB2ZNP
Hasbrouck Hghts	442.500	+	K2OMP	o(ca) 141.3	K2OMP
Midland Park	444.900	+	WA2CAI	o(ca) 114.8	WA2CAI
Oakland	444.150	+	W2PQG	o(ca) 141.3e	10/70 RA
Oakland	446.175	-	WA2SNA	oa	RMARC
Paramus	444.100	+	W2AKR	o114.8 elr	BCFMA
Park Ridge	441.950	+	KA2MRK	orz	KA2MRK
Park Ridge	443.600	+	N2HDW	o114.8l	N2HDW
Ramsey	445.775	-	KA2WEU	o141.3	KA2WEU
Woodridge	443.750	+	WB2IKB	o(ca) 141.3elz	WB2IKB

<i>Location</i>	<i>Output</i>	<i>Input</i>	<i>Call</i>	<i>Notes</i>	<i>Sponsor</i>
CAMDEN COUNTY					
Bellmawr	444.650	+	WA2DYO	o 131.8	Bellmawr
Berlin	444.850	+	N2KDV	ol	N2KDV
Cherry Hill	444.900	+	WB3BDC	CeL131.8	WB3BDC
Haddonfield	447.775	-	N2FET	o(ca)e	N2FET
Pine Hill	442.350	+	K2CJX	oa	CCARAI
Waterford Wks	442.300	+	KA2PFL	o 131.8	KA2PFL
Waterford Wks	444.450	+	W2FLY	ct	W2FLY
CAPE MAY COUNTY					
Beesleys Point	442.400	+	N2CRK	oe 167.9	N2CRK
Cape May	447.325	-	WA3BXW	aoel	BEARS
Sea Isle City	442.850	+	N3EJU	o(ca)e	N3EJU
CUMBERLAND COUNTY					
Vineland	448.525	-	N2EHS	o	N2EHS
Vineland	448.625	-	N3EJU	c131.8	
ESSEX COUNTY					
#Nutley	447.775	-	WA2SGT		
Irvington	449.475	-	N2JGC	o(ca) 114.8rz	I-ART
Livingston	448.975	-	W2VDH	o(ca)te	SBARC
Newark	446.900	-	N2BEI	o(ca) 141.3elrz	SCJRA
Newark	447.875	-	W2QR	oer	Essex OEM
Verona	448.875	-	N2HRH	o(ca)tx	MEARC
West Orange	442.600	+	N2MH	o141.3	N2MH
West Orange	446.575	-	WB2WTJ	o107.2e	NewkARKlub
GLOUCESTER COUNTY					
Malaga	444.300	+	K3IHA	ct	K3IHA
Pitman	442.100	+	W2MMD	o 131.8	GlouCtARC
HUDSON COUNTY					
Jersey City	440.625	+	WB2TAW	o141.3	WB2TAW
Jersey City	447.425	-	KF2J	o203.5 elBl	KF2J
Secaucus	441.550	+	W2KPC	c	SecaucsARC
West New York	447.175	-	WB2ZTH	c	WB2ZTH
HUNTERDON COUNTY					
#Cherryville	444.850	+	KE2HG		
Califon	448.075	-	N3JRK	o(ca)tl	N3JRK
Lebanon Twnshp	441.400	+	KF2BH	o	WJerseyDXG
MERCER COUNTY					
Highstown	442.200	+	N2GBK	o141.3	
Hightstown	444.600	+	WB2JQR	o	RCA Astro
Hopewell	442.650	+	W2ZQ	oa	DVARA
MIDDLESEX COUNTY					
Colonia	442.250	+	K2OIY	o141.3	K2OIY
Colonia	445.975	-	KM2G	c	KM2G
East Brunswick	443.150	+	WB2HEK	o141.3	WB2HEK
Fords	444.400	+	K2IEZ	o141.3e	WoodbrdgRC
Kendall Park	443.400	+	WA2WSK	o141.3e	SBrunsoem
New Brunswick	440.800	+	KA2AHS	o(ca) 141.3erz	MC OEM
Old Bridge	441.700	+	NA2J	o141.3	NA2J
Old Bridge	443.650	+	WB2HKK	o141.3	WB2HKK

388 420-450 MHz

NEW JERSEY

Location	Output	Input	Call	Notes	Sponsor
Piscataway	441.950	+	WA2NPP	o(ca) 141.3e	RutgersHRC
Sayerville	443.200	+	K2GE	o141.3	Rar Bay RA
Sayreville	446.325	-	KA2AHS	o(ca) 141.3er	MC OEM
South Amboy	440.250	+	WB2FYF	o141.3	WB2FYF
South Amboy	446.900	-	N2BEI	o(ca) 118.8elrz	SCJRA
South Brunswick	449.275	-	K2HHG	o141.3e	SB OEM
South River	443.550	+	WB2SNN	o141.3e	SRiver OEM
South River	444.250	+	NE2E	o141.3	NE2E
MONMOUTH COUNTY					
#Asbury Park	444.925	+	KC2Q		
#Tinton Falls	448.875	-	WA2VCI		
Aberdeen	442.150	+	WB2SMA	o192.8	WB2SMA
Belmar	440.450	+	KD2NX	c	KD2NX
Holmdel	445.875	-	K2DR	o	HolmdelARC
Holmdel	448.725	-	W2GEZ	o141.3e	GS Pkwy RC
Keyport	446.825	-	KB2ABD	o(ca) 123.0l	KB2ABD
Long Branch	448.125	-	WR2M	o(ca)tel	WR2M
Ocean	443.000	+	N2IHN	o(ca) 127.3elrz	OMARC
Wall Township	444.350	+	WB2ANM	o114.8er	WITnshpOEM
MORRIS COUNTY					
Chatham	449.175	-	WB2CMK	o141.3l	WB2CMK
Kinnelon	448.825	-	WA2IKL	o141.3e	WA2IKL
Long Valley	440.950	+	N2OUQ	o141.3	N2OUQ
Morris Plains	443.250	+	K2PBP	o141.3e	Morris OEM
Mount Arlington	441.500	+	N2KWO	o	N2KWO
Mount Olive	448.925	-	N2KWO	o	MORC
Parsippany	440.100	+	WA2UEM	o141.3l	WA2UEM
Rockaway	446.625	-	KB2ENF	o	KB2ENF
Succasunna	447.775	-	WT2S	o	WT2S
Succasunna	448.425	-	WT2S	o	WT2S
OCEAN COUNTY					
Barnegat	444.150	+	W2HDS	o 141.3	W2HDS
Beach Haven	448.575	-	WA2NEW	ae 141.3	B.H.EMA
Brick	448.125	-	WA2QLU	c127.3	
EagleswoodTnshp	442.750	+	KA2PFL	ol 131.8	KA2PFL
Jackson	440.300	+	WB2HAE	o131.8	WB2HAE
Jackson	440.425	+	WB2SLQ	o156.7l	70cmNetwrk
Lakehurst	443.350	+	W2DOR	o 141.3	JSARS
Lakewood	444.000	+	WB2LLS	oae 141.3	WB2HUV
Lakewood	448.825	-	N2DCL	c(ca)t	HELP
PASSAIC COUNTY					
#Little Falls	440.400	+	N2DSY	ypkt	
#North Haledon	445.525	-	WA2MCZ		
Haledon	442.300	+	WB2CKD	o(ca) 141.3e	WB2CKD
Little Falls	440.200	+	N2DSY	o	N2DSY
Little Falls	440.900	+	KQ2H	c	KQ2H

420-450 MHz 389
NEW JERSEY-NEW MEXICO

<i>Location</i>	<i>Output</i>	<i>Input</i>	<i>Call</i>	<i>Notes</i>	<i>Sponsor</i>
Little Falls	443.050	+	WV2ZOW	c	Atl Reg RL
Passaic	443.450	+	KB2VD	c	KB2VD
Wanaque	442.150	+	WA2WYW	o	WA2WYW
West Paterson	442.550	+	W2FCL	c	LndRvrsARC
West Paterson	442.750	+	KF2GG	oa141.3	KF2GG
SALEM COUNTY					
Pennsville	442.950	+	W2AMN	o(ca) 131.8	SalemCoRA
SOMERSET COUNTY					
#Greenbrook	447.125	-	N2IKJ		
#Neshanic	448.875	-	N2HRH		
Bedminster	443.900	+	N2HRH	otl	N2HRH
Bridgewater	444.950	+	WA2OCN	o141.3 elr	SomrsetOEM
Franklin Twnshp	449.575	-	KB2QU	o151.4	KB2QU
Greenbrook	444.500	+	N2EFO	o(ca) 141.3l	SuburbUHFRA
Greenbrook	447.525	-	KQ2H	o146.2l	KQ2H
Neshanic	448.175	-	WA2OCN	o141.3 elr	SomrsetOEM
Warren	445.725	-	KD2EL	oe	PSARA
SUSSEX					
Hopatcong	440.850	+	WR2M	o(ca)tel	WR2M
SUSSEX COUNTY					
#Branchville	448.875	-	N2HRH		
Branchville	443.000	+	N2ERH	or	N2ERH
Hardiston Twnshp	449.075	-	N2HMM	o141.3 elr	VernnRACES
Hopatcong	446.775	-	AA2GA	o(ca)	AA2GA
Sparta	447.625	-	N2MCV	o141.3 elz	STARS
Stanhope	441.200	+	N2KWO	o	Stanhp OEM
Sussex	440.300	+	N2ENW	o114.8	N2ENW
UNION COUNTY					
#Elizabeth	442.400	+			
Clark	441.650	+	WO2M	o	Clark OEM
Elizabeth	440.650	+	KB2ABD	o(ca) 123.0iz	KB2ABD
Elizabeth	442.400	+	WB2CMN	oe	AmrRdCross
Hillside	445.275	-	WB2THP	c	WB2THP
Murray Hill	449.975	-	W2LI	o(ca) 141.3elx	TriCty ARA
Springfield	440.050	+	KA2YKC	o(ca) 141.3lrz	KA2YKC
Springfield	445.525	-	WA2MCZ	o88.5	WA2MCZ
Union	446.375	-	WA2WUX	o(ca) 141.3e	RahVal ARA
NEW MEXICO					
ALBUQUERQUE					
Albuquerque	443.000	+	W8GY	ol	URFMSI
Albuquerque	443.550	+	K5FSB	o(ca) e XB	K5FSB

390 420-450 MHz**NEW MEXICO-NEW YORK**

<i>Location</i>	<i>Output</i>	<i>Input</i>	<i>Call</i>	<i>Notes</i>	<i>Sponsor</i>
Albuquerque	443.600	+	WA5OIP	oe	AUHFRA
Manzano Mtns	444.950	+	K5CQH	ox	K5CQH
Rio Rancho	444.700	+	WA7YEJ	oel	Intel ARC
Sandia Crest	442.600	+	K5FSB	ox77.0	K5FSB
Sandia Crest	444.000	+	WA5VKY	oelx	AACC
CENTRAL					
Capilla Peak	443.300	+	K5FSB	olx100.0	AURA
Socorro	444.750	+	WB5TGR	olx	WB5TGR
EAST CENTRAL					
Clovis	443.750	+	WA5EMA	o(ca)e	WA5EMA
NORTH CENTRAL					
San Antonio Pk	443.900	+	N0CAM	olex	CMRG
NORTHWEST					
Deza Bluffs	444.000	+	N7JVO	ce	FCUHFA
SOUTH CENTRAL					
Alamogordo	444.700	+	W7MBH	o(ca)	Alamo ARC
Alamogordo	444.825	+	WA5KUI	oe127.3	WA5KUI
Alamogordo	444.975	+	KA5MUM	c(ca) e100.0	KA5MUM
Caballo Mtn	448.500	-	WD5FIH	oxe(ca) 114.8	SierraARC
Caballo Mtn	448.575	-	N5LTC	oxel 100.0	KA5OYO
Caballo Mtn	449.300	-	WD5FIH	oxe 114.8	SierraARC
Deming	449.850	-	N5WSB	oet	LumaCARRC
SOUTHEAST					
#Artesia	447.300	-	KU5J	o	KU5J
Artesia	442.000	+	KU5J	ol	KU5J
Carlsbad	444.250	+	WA9TTV	ol	WA9TTV
Roswell	444.400	+	W5LUT	o	W5LUT
SOUTHWEST					
Black Peak	448.050	-	N5GLQ	oelx 100.0	Gila ARS
Silver City	448.800	-	WY5G	o100.0	WY5G
WEST CENTRAL					
Contntl Divide	444.800	+	W0ZYF	ol	W0ZYF
Mt Taylor	444.900	+	WB5EKP	olx	Zuni RC

NEW YORK**ALL WNYSORC AREAS**

Various	442.950	+	SNPF	SNP	
Various	444.950	+	SNPF	SNP	

TSARC AREA

TSARC Area	440.475		SNP		AUX LINK FREQ ONLY
TSARC Area	440.500		SNP		AUX LINK FREQ ONLY
TSARC Area	440.525		SNP		AUX LINK FREQ ONLY
TSARC Area	441.000		SNP	ypkt	
TSARC Area	441.025		SNP	ypkt	
TSARC Area	441.050		SNP	ypkt	
TSARC Area	441.075		SNP	ypkt	
TSARC Area	441.790		SNP		CNTRL FREQ ONLY
TSARC Area	441.800		SNP		CNTRL FREQ ONLY

**420-450 MHz 391
NEW YORK**

<i>Location</i>	<i>Output</i>	<i>Input</i>	<i>Call</i>	<i>Notes</i>	<i>Sponsor</i>
TSARC Area	441.810		SNP	CNTRL FREQ ONLY	
TSARC Area	445.475		SNP	AUX LINK FREQ ONLY	
TSARC Area	445.500		SNP	AUX LINK FREQ ONLY	
TSARC Area	445.525		SNP	AUX LINK FREQ ONLY	
TSARC Area	446.000		SNP	CALLING FREQ	
TSARC Area	446.025		SNP	ypkt	
TSARC Area	446.050		SNP	ypkt	
TSARC Area	446.075		SNP	ypkt	
TSARC Area	446.790		SNP	CNTRL FREQ ONLY	
TSARC Area	446.800		SNP	CNTRL FREQ ONLY	
TSARC Area	446.810		SNP	CNTRL FREQ ONLY	
ALBANY					
East Poestenkill	444.400	+	WA2WNI	oy	GRAFTON UR
ALBANY/SCHENECT					
Albany	444.000	+	KA2UWD	o	KA2UWD
Albany	444.500	+	KA2PKH	ol	MC ARC
East Poestenkill	444.950	+	WA2WNI	ol	GURU
Grafton	442.000	+	WS2B	or	RENS RACES
Grafton	442.950	+	K2CBA	o	GURU
Grafton	444.650	+	K2RBR	or	RENS RACES
Knox	444.350	+	WB2QBB	o	WB2QBB
Schenectady	442.300	+	K2AE	oal	SARA
Schenectady	444.200	+	K2AE	ola	SCHDY ARA
Troy	444.850	+	KA2NMP	ol	NiMoRC
Troy	448.425	-	W2LWX	ole	TEL PIONRS
Troy	448.975	-	WA2GBO	o	WA2GBO
Troy	449.225	-	NY2U	or	TROY ARA
AUBURN					
Auburn	442.400	+	KA2STV	o	KA2STV
Auburn	444.650	+	K2INH	o	K2INH
AUBURN/SYRACUSE					
Elbridge	443.800	+	N2HQB	o	N2HQB
Elbridge	444.350	+	WB2FOF	o	RAGE
Skaneateles	442.300	+	W8JGP	oae	W8JGP
Skaneateles	443.150	+	N2HYN	o	N2HYN
BINGHAMTON					
Endwell	444.550	+	AA2EQ	o	AA2EQ
Owego	444.100	+	WA2QEL	o	SVARA
Port Crane	443.850	+	WA3WKA	o	WA3WKA
BRONX COUNTY					
Bronx	440.600	+	NY4Z	c	Einstn ARC
Bronx	442.050	+	KE2KL	o141.3	SBronxARC
Bronx	443.300	+	W2XV	o(ca) 88.5	WstcstrACG
Bronx	445.075	-	N2CXJ	o141.3	N2CXJ
Bronx	448.375	-	WA2LAF	c	WA2LAF
CENTRAL					
Canastota	442.550	+	N2JEU	o	N2JEU
Canastota	443.000	+	KF2AD	o	KF2AD
Cazenovia	442.450	+	KF2EZ	oarz	KF2EZ
Groton	444.900	+	N2MOW	o	MoCaroIARG
Martville	444.150	+	KA2EGA	o	KA2EGA
Newark	442.400	+	WB2CBX	ol	DRUMLS ARC

392 420-450 MHz

NEW YORK

Location	Output	Input	Call	Notes	Sponsor
Phoenix	444.750	+	N2EUW	o	N2EUW
Syracuse	443.500	+	W2ISB	o	SYR UN ARC
CORTLAND					
Cortland	444.000	+	N2BEA	o(ca)e	N2BEA
Cortland	444.450	+	WA2VAM	o	FLRA
DUTCHESS COUNTY					
Hyde Park	443.400	+	N2IGU	oypkt	N2IGU
Hyde Park	446.325	-	WA2RKN	oypkt	WA2RKN
Lagrangeville	449.975	-	N2CJ	o88.5	RACES
Mount Beacon	449.575	-	WA2GZW	o	WA2GZW
Poughkeepsie	443.200	+	KD2LH	oypkt	KD2LH
Poughquaq	440.425	+	WB2SLQ	o156.7I	70cmNetwrk
Wappingers Falls	449.350	-	WB2KLN	o	WB2KLN
EAST CENTRAL					
Cobleskill	442.500	+	WA2ZWM	o	SCHOHA AR.
Cooperstown	442.350	+	WA2SAF	oer	OCARA
Oneonta	442.250	+	W2SEU	oel	OTSEGO AR.
ELMIRA/ITHACA					
Elmira	444.200	+	KA3EVQ	oael	ROOKIES
Ithaca	443.900	+	WA2EES	o	TOM CO ARC
Ithaca	444.950	+	W2CXM	o	CORNELL RC
HUDSON					
Chatham	444.150	+	WA2PVV	or	COL CRA
HUDSON VALLEY					
Clermont	442.050	+	N2JTC	o	N2JTC
Peekskill	449.575	-	WA2GZW	o	MT BCN ARC
KINGS COUNTY					
Brooklyn	441.100	+	KB2MXV	c	KB2MXV
Brooklyn	446.225	-	WB2SLV	o162.2	WB2SLV
Brooklyn	446.675	-	W2CMA	o114.8	W2CMA
Brooklyn	446.725	-	WB2WTJ	o107.2e	BrookARKIb
Brooklyn	447.925	-	KB2OZ	c	KB2OZ
Brooklyn	448.475	-	WA2SNQ	o127.3	WA2SNQ
Brooklyn	449.375	-	WB2STQ	o136.5	AudVis ARA
NASSAU COUNTY					
#Hempstead	449.300	-	WB2GAD		
#Westbury	449.925	-	KB2HRA		
East Meadow	443.325	+	K2GLP	o141.3I	RockHillRA
East Meadow	443.800	+	KB2CIP	o(ca) 114.8elz	KB2CIP
East Meadow	444.750	+	WB2ERS	o110.9	Interplex
Hempstead	449.675	-	WA2QJS	c	QuesTelPio
Malverne	446.425	-	WB2WAK	o136.5I	WB2WAK
Mineola	441.350	+	WA2YNH	c	Plaza RG
Mineola	442.350	+	N2FLF	o114.8	NCWA
New Hyde Park	445.375	-	K2CJP	o114.8	NFRC
N Massapequa	440.950	+	WB2IBO	o114.8	AMSAT NA
Plainview	446.475	-	WB2WAK	c	PhoenixARTS
Plainview	447.200	-	KB2TZ	c	KB2TZ
Plainview	447.975	-	WB2CYN	o136.5e	WB2CYN
Plainview	448.525	-	WB2WHH	c	PlainvwARC
Plainview	449.125	-	WB2NHO	o136.5	LIMARC
Plainview	449.775	-	K2SF	c	K2SF
Syosset	447.950	-	N2HBA	c	N2HBA

420-450 MHz 393
NEW YORK

Location	Output	Input	Call	Notes	Sponsor
Valley Stream	448.625	-	KD2QC	o(ca) 136.53lz	PARFCD
Woodbury	446.925	-	WA2ZUO	c	WA2ZUO
NEW YORK CITY					
#Manhattan	444.950	+	WB2SQM		
#Manhattan	449.675	-	WA2QJS		
Manhattan	440.350	+	WA2WCB	o110.9	MetrocomRA
Manhattan	440.425	+	WB2SLQ	c	70cmNetwrk
Manhattan	440.750	+	WB2BAL	o192.8	WB2BAL
Manhattan	441.600	+	K2RPC	oypkt	K2RPC
Manhattan	441.750	+	K2KLN	o141.3	Metroplex
Manhattan	442.450	+	KF2J	o179.9	KF2J
				IBI	
Manhattan	443.275	+	WB2CUX	o110.9	MetrocomRA
Manhattan	443.700	+	WA2TLI	c	WA2TLI
Manhattan	444.050	+	KK2T	o114.8e	Apple ARC
Manhattan	444.550	+	N2EBY	o110.9	Interplex
Manhattan	445.075	-	N2CXJ	c	N2CXJ
Manhattan	445.175	-	NB2A	o141.3x	LEARC
Manhattan	446.275	-	NY4Z	o(ca)	NY4Z
				151.4el	
Manhattan	446.875	-	W2PAV	o88.5BI	RAAG
Manhattan	446.900	-	N2BEI	o(ca)	SCJRA
				136.5elrz	
Manhattan	447.025	-	N2HBD	o114.8	NE Network
Manhattan	447.825	-	W2SNM	o(ca)	MAAARC
				107.2e	
Manhattan	448.500	-	WA2SNQ	o127.3I	WA2SNQ
Manhattan	449.025	-	WB2EQX	o123.0	WB2EQX
Manhattan	449.300	-	WB2GAD	c	QuesTelPio
Manhattan	449.325	-	WA2DHF	o136.5	WA2DHF
Manhattan	449.425	-	WB2SLQ	c	70cmNetwrk
Manhattan	449.625	-	WA2RXQ	o156.7	RA Rptr
Manhattan	449.800	-	WB2ZSE	c	WB2ZSE
NORTH					
Colton	444.150	+	NS2Z	o	NS2Z
Russell	444.850	+	N2IGN	(ca)	NIMORA
				151.4	
NORTH CENTRAL					
Fulton	442.950	+	W2TQF	olr	W2TQF
Ontario	444.950	+	KA2CKR	o	KA2CKR
Phelps	443.750	+	WA2DGS	oal	ROOKIES
NORTHEAST					
Glens Falls	443.450	+	KT2M	or	SEMO NORTH
Malone	444.650	+	NG2C	110.9	NG2C
Plattsburgh	449.775	-	W2UXC	o	ChmpVlyRC
NORWICH					
Guilford	442.650	+	KA2NKD	o	KA2NKD
Guilford	443.600	+	WA2EYH	o	CHNINGO ARA
ORANGE COUNTY					
#Blooming Grove	444.750	+	WB2BQW		
Finchville	449.525	-	WA2ZPX	o	WA2ZPX
Middletown	443.700	+	KB2DDX	o	KB2DDX
Mount Hope	443.350	+	WB2SLQ	o(ca)	70cmNetwrk
				74.4I	

NEW YORK

Location	Output	Input	Call	Notes	Sponsor
New Windsor	449.275	-	KE2AM	(o)ca) 103.5el	KE2AM
Newburgh	449.475	-	WA2GZW	oa)123.0	WA2GZW
Port Jervis	440.450	+	K2KQZ	Exp o)151.4	K2KQZ
Port Jervis	445.025	-	K2KQZ	o)156.7	K2KQZ
Port Jervis	445.925	-	KB2TM	c	KB2TM
State Hill	442.850	+	WA2ZPX	c	WA2ZPX
Sparrow Bush	447.975	-	WB2HWY	c	WB2HWY
OSWEGO					
Hannibal	442.350	+	KB2AUJ	o	CO. ARES
Lake Carmel	445.875	-	KG1O	o)14.8er	PEARL
Patterson	448.125	-	KA2NAX	o)82.5	DualBandrs
Phillipstown	449.925	-	KB2CQE	oe	Peeksi ARA
QUEENS COUNTY					
#Glen Oaks	448.775	-	WA2WAI	ypkt	
Astoria	447.325	-	KB2FHB	o)100.0	Hellenic
Corona	444.200	+	WB2ZZO	(o)ca) 136.5el	WA2UJ
Flushing	440.550	+	KB2FUT	(o)ca)tez	QunsCoIARc
Flushing	440.700	+	WB2HWW	(o)ca) 141.3iz	WB2HWW
Flushing	445.225	-	WB2OLB	o	WB2OLB
Glen Oaks	447.025	-	N2HBD	o)114.8	NE Network
Glen Oaks	447.275	-	KB2LFX	c	KB2LFX
Glen Oaks	448.575	-	WB2CPE	o)114.8i	8575 Group
Glen Oaks	449.825	-	WB2VTJ	c	WB2VTJ
Kew Gardens	449.725	-	WA2RYJ	o)114.8	WA2RYJ
Long Island City	444.850	+	N2FDJ	o)123.0	EARS
Queens	446.975	-	WA2RSW	o)114.8	EbonreARC
Queens Village	442.100	+	WB2IEI	c	LIFMA
Queens Village	442.650	+	WB2QBP	o)141.3e	AmrRdCross
Woodside	445.025	-	K2KQZ	o)156.7	K2KQZ
RICHMOND COUNTY					
Staten Island	440.000	+	K2KQZ	o)156.7	K2KQZ
Staten Island	445.125	-	WB2PTV	o)136.5i	WB2PTV
Staten Island	445.325	-	W2CWW	o)156.7	SIRA
Staten Island	445.575	-	N2EHN	o)141.3	N2EHN
Staten Island	445.825	-	KA2PBT	o)156.7	SI UHF RA
Staten Island	447.075	-	KA2QFX	o)114.8	+KW2V
Staten Island	447.225	-	N2CBU	c	N2CBU
Staten Island	447.375	-	WA2JWR	o)156.7	NYC RA
Staten Island	447.575	-	KA2CUS	o)127.3	KA2CUS
Staten Island	447.675	-	WB2BTD	o)156.7	WB2BTD
Staten Island	447.725	-	KA2YBF	o)156.7	KA2YBF
ROCHESTER					
Brighton	443.450	+	WA2YZT	oi	WA2YZT
Fairport	442.050	+	WB2SSJ	o	WB2SSJ
Fairport	442.100	+	WB2SSJ	o	WB2SSJ
Fairport	447.175	-	WB2SSJ	oi	WB2SSJ
Palmyra	444.250	+	WA2EWU	o	RF COM ARC
Rochester	442.000	+	W2TR	o	GRIDD

420-450 MHz 395
NEW YORK

Location	Output	Input	Call	Notes	Sponsor
Rochester	442.650	+	K2SA	ol	K2SA
Rochester	442.900	+	N2HJD	orl	RRRA
Rochester	443.200	+	WA2EGL	o	KODAK ARC
Rochester	443.600	+	WB2IMT	o	WB2IMT
Rochester	443.700	+	K2VI	ol	K2VI
Rochester	443.850	+	WA5VHU	o	WA5VHU
Rochester	443.900	+	KB2CHY	o	RRRA
Rochester	444.400	+	KB2PT	o	Harris ARC
Rochester	444.600	+	W2KZD	o	W2KZD
Rochester	444.950	+	WB2HYP	o	GRIDD R N
Rochester	449.825	-	KE2MK	oael	XEROX ARC
Webster	442.700	+	WA2AAC	or	RRRA
ROCKLAND COUNTY					
Orangetown	443.850	+	K2IBW	o114.8	RocklandRA
Orangetown	444.875	+	K2CIB	c(ca)et	RocklandRA
Pearl River	446.075	-	K2LSA	o(ca) 114.8e	St Line RC
Spring Valley	441.450	+	NE2E	o141.3l	NE2E
ROME					
Rome	444.150	+	NF2B	o	ROME ARC
Rome	444.250	+	W2OFQ	ol	ROME ARC
ROME/UTICA					
Oneida	429.925	-	WB2CLK	o	WB2CLK
SARATOGA					
SaratogaSprings	448.225	-	WA2UMX	olrze	SRTGARACE
SOUTH CENTRAL					
Horseheads	442.150	+	KA3EVQ	o	ROOKIES
SUFFOLK COUNTY					
#Babylon	446.175	-	KB2UR		
#Hauppauge	449.700	-	WA2ORS		
#Huntington	446.175	-	KB2GYC		
#Huntington	447.175	-	WB2ZTH		
#Islip Terrace	447.775	-	WA2UMD		
#Patchogue	449.300	-	WB2GAD		
#Selden	447.525	-	WA2UMD		
#Selden	447.800	-	WA2UMD		
Bay Shore	449.075	-	WB2GPJ	o114.8e	WB2GPJ
Centereach	444.600	+	KA2JOB	o141.3	KA2JOB
Farmingville	448.175	-	K2VL	o114.8	K2VL
Farmingville	448.925	-	WB2PWR	o114.8	WB2PWR
Fort Salonga	449.275	-	AA2KL	o114.8	AA2KL
Greenlawn	447.625	-	WA2AMX	o114.8	WA2AMX
Greenport	440.050	+	N3VT	or	+N2GHV
Hauppauge	441.200	+	N2DHC	o114.8	RatPack RA
Holbrook	446.025	-	WA2HFG	o100.0	WA2HFG
Huntington	446.125	-	W2HAP	o	LIDXA
Huntington	448.225	-	WA2UZE	o136.5	HuntVHF/FM
Huntington	448.500	-	WA2SNQ	o114.8	WA2SNQ
Huntington	448.675	-	KJ2I	o141.3	HuntngtnRG
Huntington Stn	449.000	-	WA2VMV	o114.8	CIRA
Islip Terrace	449.625	-	KE2LE	c	SCVHF/UHFA
Kings Park	448.425	-	WA2PNU	c	LarkfldARC
Kings Park	448.475	-	WA2SNQ	o114.8	WA2SNQ

396 420-450 MHz

NEW YORK

Location	Output	Input	Call	Notes	Sponsor
Manorville	449.700	-	WA2ORS	c	WA2ORS
Melville	447.950	-	WB2CIK	c	WB2CIK
North Babylon	446.775	-	KB2UR	o(ca) 114.8z	SShore ARC
Port Jefferson	449.525	-	WA2UEC	o114.8	RCARC
Rocky Point	443.900	+	N2FXF	o(ca) 146.2	N2FXF
Sayville	440.200	+	AA2GT	o(ca) 114.8elz	SSARC
Selden	448.825	-	WA2VNV	o114.8I	SBRA
Selden	448.975	-	KF2J	o136.5I	KF2J
Setauket	449.175	-	K2TKE	o114.8	WMelvHSARC
Smithtown	448.775	-	N2HII	o114.8 rez	SmthEPARES
Southold	448.325	-	W2OQI	o107.2I	RockHillIRA
Upton	442.400	+	WA2KSM	o(ca) 114.8erz	BNLabs ARC
West Sayville	449.725	-	WA2RYY	o114.8	WA2RYY
Yaphank	446.625	-	W2DQ	o(ca) 114.8elrz	SuffCty RC

SYRACUSE

Altmar	442.700	+	AE2K	o	DIGIT.ARC
Clay	443.100	+	WA2AUL	o	WA2AUL
Clay	444.100	+	N2DCI	oelz	N2DCI
Liverpool	443.850	+	WB2FTX	o	WB2FTX
Manlius	443.200	+	N2HVQ	o	N2HVQ
Syracuse	442.200	+	WB2LHP	o	WB2LHP
Syracuse	443.250	+	N2HYP	oz	LVRPL ARC
Syracuse	443.300	+	W2MAU	o	SYR UHF CL
Syracuse	443.400	+	KA2CTN	olz	KA2CTN
Syracuse	444.200	+	WB2JOD	oa	NYMO DTers
Syracuse	444.300	448.300	N2NUP	o	N2NUP
Syracuse	444.500	+	K2BFH	ol	NiMo ARC
Syracuse	448.875	-	KA2OOP	o	KA2OOP

ULSTER COUNTY

#Wawarsing	444.850	+	WB2VTJ		
Marlboro	447.725	-	WA2BXK	oe	WA2BXK
Wawarsing	445.725	-	WB2BQW	c	WB2BQW
Woodstock	449.175	-	KQ2H	o146.2el	KQ2H

UTICA

Ilion	444.400	+	N2FBB	o	N2FBB
March	442.150	+	N2GNH	o(ca)le	N2GNH
Remsen	444.400	+	N2DCI	o	N2DCI
Utica	442.100	+	KA2UWD	oel	IBARC
Utica	444.600	+	K2GVI	ol	K2GVI
Utica	444.850	+	W2JIT	oa	DRFLD RA
Westmoreland	444.700	+	K2GVI	ol	K2GVI
Westmoreland	444.800	+	K2GVI	ol	K2GVI
Westmoreland	444.900	+	K2GVI	ol	K2GVI

UTICA/ROME

Herkimer	443.550	+	AE2K	ol	DIGIT. ARC
Verona	443.650	+	KA2NIL	oea	MOARC

420-450 MHz 397
NEW YORK

Location	Output	Input	Call	Notes	Sponsor
WATERTOWN					
Dexter	442.500	+	N2JNF	o	N2JNF
Watertown	442.450	+	K2BFH	ole	NiMoARC
Watertown	444.050	+	WA2JHU	o	WA2JHU
WEST CENTRAL					
Avon	444.550	+	WB2HYP	o	WB2HYP
Bath	442.600	+	N2OLA	op	N2OLA
Canandaigua	443.950	+	W2OOI	o	W2OOI
Geneva	449.075	-	KA2NDW	oe	KA2NDW
Hammondsport	442.750	+	N2CEH	o	S Tier RpA
Hammondsport	442.950	+	KV2W	o	KEUKA LARC
Middlesex	442.500	+	WB5MUH	o	WB5MUH
Naples	442.450	+	WJ2Y	ol	TELCOURIER
Penn Yan	442.250	+	N2HLT	oal	N2HLT
Penn Yan	442.850	+	N2HLT	o	N2HLT
Prattsburg	444.750	+	K2MLT	ol	BULLY HLRC
South Bristol	444.700	+	N2HJD	o	N2HJD
Springwater	444.500	+	WA2DHB	ole	LVGSTN ARS
WESTCHESTER COUNTY					
#Aardsley	443.350	+	WB2SLQ		
Bedford	444.450	+	WB2AGF	c	WestrockRA
New Rochelle	445.675	-	K2YCJ	o	Comm Club
Rye Brook	444.650	+	KC2ZO	o114.8er	RBAPD
Tuckahoe	445.475	-	WA2MLG	o	WA2MLG
Valhalla	447.475	-	WB2ZII	o(ca)	WECA
Yonkers	440.150	+	WB2BNH	o(ca) 114.8elrz 88.5elz	YonkersARC
Yorktown Hghts	441.400	441.400	KA2NAX	o88.5	DualBnders
Yorktown Hghts	443.150	+	AF2C	o88.5rz	DualBnders
NEW YORK - WNYSORC					
ALL WNYSORC AREAS					
Various	443.950	+	SNPF	SNP	
MONROE COUNTY 110.9 Hz					
Brockport	442.725	+	WB2VPH		
Churchville	443.100	+	KB2CHM	o	
Gates	444.750	+	WA2EGL		
Rochester	444.250	+	WA2EWU	e	
NIAGARA 107.2 Hz					
Alden	443.850	+	W2UJR		
Buffalo	443.525	+	WB2DSS	(ca)e DS 151.4	
Buffalo	443.875	+	WB2SQR	o	BARRA
Buffalo	444.000	+	WA2HKS	o(ca)L2	
Buffalo	444.150	+	WB2JPQ	ae DS L 88.5	
Buffalo	444.375	+	WB2JPQ	eDS 88.5	
Eden	444.200	+	WB2JPQ	ae DSV/ UFAT 88.5	
Elma	443.975	+	KN2M/R	o	
Hamburg	443.625	+	N2FQM	oaVFAT	
Hamburg	444.900	+	WB2DSS	(ca)e DS 151.4	

398 420-450 MHz

NEW YORK-NORTH CAROLINA

Location	Output	Input	Call	Notes	Sponsor
Holland	443.800	+	W2YJ	o	
Lockport	443.925	+	KB2CXM	ae	
Lockport	444.275	+	KD2WA	oaDVRL:	WB2IMT
Lockport	444.625	+	KO2J	o	
New Oregon	444.100	+	WB2JPQ	aDS 88.5	
Newfane	444.800	+	AG2I	(ca)ez H/UFATL	

SOUTHERN TIER 127.3 Hz

Delevan	444.175	+	WA2RXB	oaez	
Fredonia	444.350	+	W2SB	o	
Maple Springs	444.500	+	N2ISQ		
Olean	444.850	+	WA2RXB	o	
Sherman	442.750	+	WB2EDV	l 88.5	

WEST 141.3 Hz

Attica	444.050	+	WB2JPQ	DS 88.5	
Collins	444.700	+	WA2DSI	o	

NORTH CAROLINA

#Greenville	444.925	+	KC4UMO	o	KC4UMO
#Marshall	442.000	+	KC4KPW	o	KC4KPW
#Marshall	443.000	+	KC4KPW	o	KC4KPW
#Rocky Mtn	444.000	+	WB4WAA	o	WB4WAA
Ahoskie	444.200	+	WB4YNF	ot	WB4YNF
Andrews/Robbi	443.650	+	K4AIH	oelt	WD4JEM
Archdale	443.300	+	KC4SVQ	oaRB	KC4SVQ
Asheboro	444.975	+	KC4VDI		
Asheville	444.900	+	N4DWT	o	
Bakersville	442.750	+	KM4GR		MCRA
Bald Creek	444.875	+	N1BEC	o	
Boone/Rich Mtn	443.575	+	WA4PXV	oelRB	
Bostic	444.125	+	KC4YOQ	o	
Burlington	443.025	+	AC4DZ	oat-107.2	AC4DZ
Chapel Hill	443.475	+	KZ1X		ORANGE CR
Charlotte	444.450	+	W4CQ	o	
Charlotte	444.600	+	W4BFB	o	MECKLENBU
Charlotte	444.675	+	K4DIL	o	NC TEL PI
Charlotte	444.850	+	W4CQ	oa	CHARLOTTE
Dallas/Charlo	444.950	+	WA1WXL	oelt-136.5	
Denver/Cit	444.700	+	KA4YMY	oel	YMY/OLC/O
Durham	444.100	+	WA4WTX	oal	DURHAM FM
Fayetteville	444.400	+	WB4YZF	o	
Forest City	444.400	+	KC4YOQ	o	KC4YOQ
Gastonia	444.150	+	WB4BQG	oaezIRB	GAARC
Gastonia	444.550	+	WB4VTE	o	GASTON CT
Gibsonville	444.350	+	WC3V		WC3V
Goldsboro	443.050	+	AA3CH	ozlt- 156.7	METRO-COM
Greensboro	442.225	+	WB4GUG	o	
Greensboro	443.500	+	WD4PQZ	oalRB	
Greensboro	444.300	+	WB4WOR	oez(ca)	GTR GBO
Greenville	444.800	+	A14J	o	WB4PMQ
Haw River	443.875	+	K2MZ	ot	

420-450 MHz 399
NORTH CAROLINA

Location	Output	Input	Call	Notes	Sponsor
Hendsvl/Berwl	444.250	+	WA4KNI	o	
Hickory	444.000	+	K4JEQ	o	K4JEQ
High Point	443.700	+	N4LXW	o	
High Point	443.900	+	WA4RIS	o	HPARC
Jacksonville	444.675	+	WA4WGA		WA4WGA
Kannapolis	443.250	+	N4JEX	o	KC4DRA
King/Sauratown	444.775	+	WA4YHH	ot-103.5	WA4YHH
Level Cross	444.025	+	AC4DZ	oa	AC4DZ
Lexington	444.500	+	WD4ICX	o	HEALING
Locust	443.700	+	WA4LBT	o(ca)l	
Lumberton	444.625	+	WB4DVN	oe	WB4DVN
Mt Airy	444.925	+	N4XRY	o	N4XRY
Mt Airy/Fsh	444.825	+	KF4UY	oaeIRB	KF4UY
Mt Mitchell	443.600	+	N4DWU	o	WA4BVW
Murphy	442.600	+	N4USU	ot-151.4	N4USU
New Bern	444.900	+	WD4JMS	o	
Oxford	444.600	+	KA4RVS	o	
Pittsboro	442.550	+	WB4MMY	o(ca)t	
Polkville	444.975	+	KC4ZTJ	o(ca)	KC4ZTJ
Raleigh	442.150	+	N4BEA	ol	
Raleigh	442.450	+	N4LMR	o(ca)	N4LMR
Raleigh	443.225	+	N4ZCM	oe(ca)t	N4ZCM
Raleigh	444.525	+	WA4PEN	o(ca)l	VHF/UHG
Raleigh	444.775	+	W4ATC	o	NCSU ARS
Raleigh	444.875	+	W4DW	oa	RARS
Raleigh	444.950	+	W4DW	oa	RARS
Reidsville/Ed	444.800	+	K4YEC	o	
Roanoke Rapid	444.550	+	KK4VM		
Roaring Gap	443.550	+	KC4XE	ol	BLUE RIDG
Rocky Mount	444.700	+	N4JEH	oe(ca)	
Salisbury	443.150	+	W4HG	oaet	DARA
Salisbury	444.575	+	KØSD	oa	
Salisbury	444.650	+	N4MME	oat	
Sauratown Mtn	421.250	439.250	K4AZA		K4AZA
Sauratown Mtn	443.100	+	N4GGC	ol	K4AZA
Sauratown Mtn	443.400	+	WA4WTB		WA4WTB
Selma	444.000	+	KK4YP	oe(ca)	KK4YP
Smithfield	444.250	+	KD4BFI	o	
Spindale	443.300	+	KC4IEV	ot-123.0	KC4IEV
Statesville	443.450	+	N4VOZ		N4VOZ
Sunset Beach	442.625	+	AC4AM	o	
Taylorsvl/Bar	444.050	+	K4OLC		K4OLC
Thomasville	442.900	+	K4AZA	ol	
West Jefferson	442.375	+	WA4PXV		
Wilmington	442.200	+	KM4GN	o(ca)	
Wilmington	442.500	+	K4YNY	oalRB	
Wilmington	444.200	+	KM4GN	o	
Wilmington	444.850	+	K4GMP	oe	WILMINGTO
Wilson	444.900	+	NE4J	ol	NE4J
Winston-Salem	444.275	+	W4NC		FORSYTH
Winston-Salem	444.725	+	N4QDK	oa	
Yadkinville	442.800	+	N4AAD	oa	N4AAD
Yanceyville	444.225	+	N4VWK	oa	
Yaupon Beach	443.400	+	W4RPC		W4RPC

**400 420-450 MHz
NORTH DAKOTA-OHIO**

<i>Location</i>	<i>Output</i>	<i>Input</i>	<i>Call</i>	<i>Notes</i>	<i>Sponsor</i>
NORTH DAKOTA					
STATEWIDE					
Statewide	443.700	+		SNP	NDFC
Statewide	444.325	+		SNP	NDFC
NORTHEAST					
Grand Forks	443.000	+	WA0VFX	o	WA0VFX
Grand Forks	444.000	+	KA0CLH	ao	UND ARC
Grand Forks	444.950	+	N0HAN	ol 100.0	N0HAN
NORTHWEST CENTRAL					
Minot	444.100	+	KA0NMX	e,o	KA0MNX
SOUTHEAST					
Fargo	443.900	+	KE0VN	ol	KE0VN
Fargo	444.300	+	KE0OP	110.9	KE0OP
Fargo	444.500	+	K0ALL	o	K0ALL
SOUTHEAST CENTRAL					
Jamestown	444.250	+	N0HNM	o	N0HNM
Jamestown	444.925	+	WB0TWN	o	WB0TWN
Valley City	444.825	+	N0JCT	oe	N0JCT
SOUTHWEST CENTRAL					
Bismarck	444.200	+	N0FAZ	elo	N0FAZ
OHIO					
ALLEN					
Lima	443.625	+	KB8BMQ	oRB	KB8BMQ
Lima	444.075	+	N8GCH	oae	ShawneeRA
ASHLAND					
Ashland	442.800	+	KB8GF	o	KB8GF
ATHENS					
Athens	442.000	+	KA8NUR	ter	KA8NUR
AUGLAIZE					
Cridersville	444.925	+	W8EQ	o	LAARC
St Mary's	444.200	+	WB8FNB	o	WB8FNB
BUTLER					
#Hamilton	444.025	+	KA8MOF	oe	FARA
Fairfield	442.650	+	N9EE	o	N9EE
Fairfield	443.650	+	WD8PRH	oae	FARA
Hamilton	444.650	+	WA8WMH	o	WA8WMH
Middletown	444.825	+	W8BLV	oael	Dial ARC
West Chester	444.625	+	WB8PIH	o(ca)	WB8PIH
CARROLL					
Carrollton	442.625	+	K8VPJ	c(ca)e	K8VPJ
CLARK					
Springfield	442.075	+	WD8RNV	ot(ca)elz	OhValeyDX
Springfield	443.300	+	WB8ZCE	ote(ca)lz	WB8ZCE
CLERMONT					
Bethel	444.225	+	KE6OM	o	OKRA
Goshen	443.950	+	WD8PGE	o	StnlckRG
Withamsville	444.550	+	KE6OM	o	OKRA
CLINTON					
Blanchester	442.025	+	KB8CWC	t	KB8CWC
Wilmington	442.150	+	WB8ZZR	oe(ca) zWx	ClintonRA
Wilmington	443.275	+	N8ASB	o	N8ASB

Location	Output	Input	Call	Notes	Sponsor
COLUMBIANA					
#East Liverpool	442.175	+	K8BLP	o(ca)eWx	TrianglRC
Columbiana	444.575	+	KB8DQJ	o(ca)e	KB8DQJ
Lisbon	444.825	+	N8DKX	oe131.8	N8DKX
Salem	444.675	+	KA8OEB	ot(ca) ezWx	ChrstinRA
CUYAHOGA					
#Brecksville	443.825	+	N8HTX	o	N8HTX
#Brook Park	442.050	+	WB8ZQH	c	WB8ZQH
#Mayfield Hghts	443.725	+	N8QBB	o(ca)er	N8QBB
#Parma	442.125	+	W8SLZ	o	WoodchkRC
Brecksville	442.650	+	N8JR	otaz	N8JR
Cleveland	442.775	+	WD8DRZ	ol(ca) e131.8	LEARN
Cleveland	444.100	+	AK8Y	o(ca)el	NLARC
Cleveland	444.275	+	KA8CPB	ot	KA8CPB
Cleveland	444.700	+	WB8CQR	oe	LEARA
Cleveland	444.750	+	K8ZFR	oa	CARS
Euclid	444.475	+	N8CHM	o110.9	N8CHM
Highland Hills	442.550	+	N8CPI	o	N8CPI
Highland Hills	444.950	+	WB8APD	131.8	SMART
Lyndhurst	444.600	+	K9IC	ol131.8	K9IC
North Olmsted	442.275	+	KB8IIT	ot	KB8IIT
North Olmsted	443.150	+	K8SCI	o	N Cst ARC
North Olmsted	443.300	+	N8MOE	oe	N8MOE
North Royalton	443.900	+	WA8CEW	ot(ca)l	WA8CEW
North Royalton	444.075	+	K8YSE	t	K8YSE
Parma	444.050	+	WD8DRZ	otle(ca)	LEARN
Parma	444.350	+	AB8Z	otep	AB8Z
Parma	444.900	+	W8CJB	131.8	WR RA
Strongsville	444.425	+	KV8M	c	KV8M
Strongsville	444.450	+	W8QV	131.8	ARSC
Strongsville	444.775	+	KB8GVQ	c	SSARS
DARKE					
Greenville	444.350	+	NJ8G	oealz	NJ8G
DEFIANCE					
Defiance	442.300	+	WB8OMG	oale77.0	WB8OMG
DELAWARE					
Delaware	442.600	+	W8ZR	o	W8ZR
ERIE					
#Bellevue	442.450	+	WD8DRZ	oleWx (ca)131.8	LEARN
Sandusky	444.375	+	W8LBZ	oe110.9	SREL
Vermilion	442.325	+	WD8DRZ	ol(ca) e131.8	LEARN
Vermilion	443.050	+	WD8DRZ	ol(ca) 131.8	LEARN
FAIRFIELD					
Lancaster	444.700	+	NI8F	oaez	NI8F
Lithopolis	443.900	+	KB8VN	o	KB8VN
Pickerington	444.225	+	K8VKA	t	K8VKA
FRANKLIN					
#Columbus	443.350	+	KD8OK	o(ca)e	KD8OK
#Columbus	443.525	+	WB8YOJ	ol	WB8YOJ

402 420-450 MHz

OHIO

Location	Output	Input	Call	Notes	Sponsor
#Columbus	443.575	+	WB8YOJ	ol	WB8YOJ
#Columbus	444.475	+	KB8EVA	oaelz	KB8EVA
#Columbus	444.550	+	K8DRE	o	CapitalRA
Columbus	443.425	+	N8OCO	oe	N8OCO
Columbus	443.475	+	N8IHU	l	N8IHU
Columbus	443.700	+	WB8LGX	o(ca)	+ WB8MWI
Columbus	444.100	+	WB8MMR	oel	WB8MMR
Columbus	444.125	+	N8IJV	o131.8	N8IJV
Columbus	444.200	+	WD8RXX	oal	CORC
Columbus	444.300	+	WB8YOJ	ola	WB8YOJ
Columbus	444.400	+	WB8WQA	o	WB8WQA
Columbus	444.900	+	N8ADL	oa	+ WB8MMW
Hilliard	443.550	+	WB8DZW	o	WB8DZW
Upper Arlington	443.050	+	WG8I	otael	WG8I
Westerville	443.200	+	WB8MMW	o	WB8MMW
FULTON					
#Fayette	442.075	+	KB8GOM	oe	KB8GOM
GEAUGA					
Aurora	444.625	+	WD8NHV	ate	WD8NHV
Claridon	444.525	+	N8EII	oel	N8EII
Montville	444.375	+	WA8ZYT	ctl	+ N8KQE
GREENE					
Beavercreek	444.875	+	N8NQH	c(ca)	N8NQH
Beavercreek	444.950	+	KA8THB	o	XeniaUHFG
Xenia	443.100	+	N8JFA	oaelz	N8JFA
HAMILTON					
#Cincinnati	442.700	+	WB8MCX	o	WB8MCX
#Cincinnati	442.925	+	N4ZTA	o(ca)	N4ZTA
#Cincinnati	443.975	+	N4ZTA	o(ca)	N4ZTA
Cincinnati	442.200	+	N8JRX	o(ca)l	WhiprSnap
Cincinnati	443.400	+	WB8CRS	oaer	Cinci FMC
Cincinnati	443.600	+	N8CQO	o(ca)e	N8CQO
Cincinnati	443.700	+	WB8MCX	o(ca)l	WX AR NET
Cincinnati	443.900	+	WB8NON	o	CRA
Cincinnati	444.000	+	W8HQQ	o	W8HQQ
Cincinnati	444.400	+	WD9HDZ	t	WD9HDZ
Cincinnati	444.750	+	KB8BWE	o(ca)l	CinciUHFG
HANCOCK					
Findlay	444.150	+	W8FT	o	FRC
Findlay	444.575	+	WB8PBR	o	WB8PBR
HARDIN					
#Kenton	442.400	+	N8MTZ	c	N8MTZ
HIGHLAND					
#Hillsboro	442.800	+	NS8G	oea	HilandARA
Greenfield	444.775	+	N8OOB	o(ca)e	N8OOB
Hillsboro	442.125	+	N8JQR	tl	N8JQR
Hillsboro	444.675	+	WA8KFB	oe	HlsboroRC
New Vienna	441.100	441.100	W8NTX	oea	W8NTX
HOLMES					
Millersburg	444.875	+	KD8KP	ot	KD8KP
HURON					
Steuben	442.900	+	KA8LKN	oe	WA8GYP
JEFFERSON					
#Toronto	443.775	+	WD8IIJ	oa	TRISTATE

420-450 MHz 403
OHIO

Location	Output	Input	Call	Notes	Sponsor
Toronto	444.475	+	K8RRQ	oea	TorontoRG
LAKE					
#Kirtland	443.075	+	KB8JTZ	o(ca)RB	KB8JTZ
#Kirtland	444.500	+	N8KXX	oRB	N8KXX
Painesville	444.650	+	K8BL	atelz	LCARA
Wickliffe	444.150	+	WA8PKB	o(ca)l	LEARN
LICKING					
Newark	442.050	+	WD8RVK	o(ca)	WD8RVK
Newark	444.500	+	W8WRP	o(ca)l	NARA
Newark	444.950	+	N8FXB	ol	N8FXB
LOGAN					
Bellefontaine	443.825	+	N8IID	oelaz 186.2 t771	Honda-Ame
East Liberty	444.450	+	WD8RNV	otelz	Honda-Ame
LORAIN					
#Lorain	444.525	+	WD8OCS	o131.8	WD8OCS
Amherst	444.125	+	WD8IQA	te(ca)l	WD8IQA
Elyria	443.400	+	KB8EAX	ot	KB8EAX
Elyria	444.175	+	WD8OCS	o(ca)elz 131.8	LCARA
Lorain	442.500	+	WD8OTY	oe	WD8OTY
Lorain	443.600	+	WA8CAE	oae	WA8CAE
Lorain	444.800	+	K8KRG	o	NOARS
Oberlin	443.525	+	N8DH	o(ca)e	N8DH
LUCAS					
Holland	443.775	+	KB8DIL	oela 103.5	KB8DIL
Oregon	442.950	+	WB8NLS	o(ca) elrzWx	TABEARE
Toledo	442.850	+	W8HHF	oa	TMRA
Toledo	443.750	+	WB8MCQ	o(ca)e	WB8MCQ
Toledo	444.025	+	W8RQI	t	W8RQI
Toledo	444.875	+	W8VWQ	o	Toledo RA
Toledo	444.950	+	AF8W	o	Toledo RA
Whitehouse	444.400	+	N8BMZ	o	N8BMZ
MADISON					
London	444.725	+	N8CWU	o(ca)	MARC
West Jefferson	444.800	+	N8LPJ	oa	N8LPJ
MAHONING					
#Greenford	442.250	+	N8DNE	o(ca)e	N8HYQ
#N Middletwn	443.950	+	N8FXN	o	N8FXN
Austintown	443.250	+	WD8DAR	c	ARS
Beloit	443.975	+	KF8QO	o(ca) 141.3	KF8QO
Canfield	442.750	+	KC8WY	oaelz 131.8	KC8WY
Greenford	442.300	+	N8GJS	c(ca)e	N8GJS
Youngstown	442.350	+	N8HKH	oe	+ N8NZT
Youngstown	443.225	+	K8EAU	oa	+ N8FAL
MARION					
Marion	443.800	+	NE8X	ota	KA8MFH
MEDINA					
Brunswick	444.925	+	N8BOO	131.8	M2M
Lafayette	444.925	+	N8BOO	oe146.2	M2M

**404 420-450 MHz
OHIO**

<i>Location</i>	<i>Output</i>	<i>Input</i>	<i>Call</i>	<i>Notes</i>	<i>Sponsor</i>
MONROE					
Hannibal	444.875	+	WB8CSW	oe	MDARC
MONTGOMERY					
#Vandalia	442.600	+	NY1A	c	NY1A
Clayton	442.175	+	KB8LUJ	otel(ca)	KB8LUJ
Dayton	442.000	+	WB8HSV	o	WB8HSV
Dayton	442.900	+	N8HRY	o(ca)el	N8HRY
Dayton	443.500	+	WA8BOT	o(ca)	WA8BOT
Dayton	443.750	+	K8BSC	o(ca)	VandliaRG
Dayton	443.850	+	WB8RBN	ot	WB8RBN
Dayton	444.050	+	KA8PGJ	ol	BearcatRC
Dayton	444.250	+	N8ACV	o	MVFMA
Fairborn	442.375	+	KP4AQI	oe	UpVlyARC
Huber Heights	442.100	+	W8BI	o	DARA
Miamisburg	442.300	+	WB8YXD	o(ca)	WB8YXD
Miamisburg	444.700	+	N8BYT	o(ca)el	N8BYT
Union	442.850	+	WA8ZWJ	oa	Union RC
Vandalia	442.750	+	W6CDR	ot	W6CDR
Vandalia	444.600	+	WB8OOE	otale	WB8OOE
West Carrollton	444.500	+	N8CNW	oaelz	WCARG
West Carrollton	444.850	+	W8JUK	o(ca)	W8JUK
MORROW					
#Mt Gilead	442.125	+	N8OVC	ot71.9	N8OVC
OTTAWA					
Oak Harbor	442.250	+	K8VXH	oe	OttawaARC
PAULDING					
Paulding	444.225	+	WD8LXR	o	WD8LXR
PORTAGE					
Kent	442.025	+	N8BHU	c	TreeCy220
Kent	444.300	+	N8OIL	otaelz	KA8DJN
Ravenna	442.875	+	KA8PHO	o	PortageRC
RICHLAND					
Mansfield	444.025	+	KN8COQ	t	KN8COQ
Mansfield	444.650	+	WD8NDB	oel	RC-Mnsfld
Mansfield	444.700	+	WB8RHV	ol146.2 t971	MASER
ROSS					
Chillicothe	444.425	+	W8BAP	o	SciotoARC
SANDUSKY					
Fremont	443.450	+	KG8Y	o	SVARC
SENECA					
Flat Rock	442.625	+	NF8E	oae	ClydeARS
Old Fort	444.000	+	K8VQG	o	BtsvilARF
SHELBY					
Anna	442.350	+	N8CMF	otelyz pkt	Honda-Ame
STARK					
Canton	442.075	+	N8GNO	o131.8	N8GNO
Canton	443.850	+	W8TUY	oe	WD8PTW
Massillon	442.850	+	N0CZV	oe(a)z 131.8	MARC
North Canton	442.600	+	N8NDJ	o	N8AKZ
Uniontown	442.000	+	WB8OVQ	ot	WB8OVQ

Location	Output	Input	Call	Notes	Sponsor
SUMMIT					
#Akron	443.625	+	WD8DRZ	o(ca)RB	LEARN
#Richfield	443.550	+	WA8OGN	c	RchFidTch
Akron	442.100	+	WB8VPA	o(ca)e	WB8VPA
Akron	442.700	+	WB8AZP	oela	WB8AZP
Akron	444.200	+	WA8DBW	ot	WA8DBW
Cuyahoga Falls	444.850	+	K8EIW	t	K8EIW
Hudson	442.375	+	N8EII	ol	N8EII
Hudson	443.475	+	KC8ZL	ot(ca)z	WRARG
Norton	444.000	+	WD8KNL	o	WD8KNL
TRUMBULL					
Cordland	443.875	+	WA8ILI	ot	WA8ILI
Fowler	443.575	+	WD8PVC	oel	WD8PVC
Hubbard	443.100	+	WA8PHN	o	WA8PHN
Warren	443.000	+	W8VTD	o(ca)e	WarrenARA
TUSCARAWAS					
Uhrichsville	443.500	+	K8CQA	o	K8CQA
UNION					
#Marysville	444.525	+	KA8FJC	o	UnionCoRC
VAN WERT					
Van Wert	444.850	+	W8FY	t	VWARC
WARREN					
Franklin	443.150	+	WB8ZVL	o(ca)r	WB8ZVL
Mason	444.150	+	WB8WFG	o	WB8WFG
Springboro	443.000	+	WB8SMC	oae	FaroutARC
WAYNE					
#Rittman	442.150	+	KB8GCJ	oe(ca) 127.3	KB8GCJ
Dalton	443.675	+	N0CZV	otelz	SB RC
Dalton	443.750	+	N0CZV	otelz	SB RC
Kidron	444.975	+	KA8PGW	ota	KA8PGW
Wooster	444.250	+	KD8EU	oe	WAYNE ARG
WOOD					
Bowling Green	444.700	+	WA8EXF	oe(ca)	WA8EXF
Northwood	444.275	+	KA8ENK	ot	KA8ENK
Perrysburg	444.650	+	KA8WPC	ta	KA8WPC
Perrysburg	444.925	+	K8CQI	ot	K8CQI
OKLAHOMA					
EAST CENTRAL					
Cavanal Mtn	444.500	+	N5ZS	oe 123.0	FSAARC
Muskogee	443.100	+	WA5VMS	ol 107.2	WA5VMS
NORTH CENTRAL					
Blackwell	442.350	+	N5ANV	ol	N5ANV
Chester	443.000	+	WD5GUG	o	WD5GUG
Enid	444.400	+	WA5OUB	oe	Enid ARC
Enid	444.825	+	N5HEL	o	N5HEL
Ponca City	444.700	+	W5TXF	o	W5TXF
Stillwater	444.900	+	K5FVL	o	K5FVL
NORTHEAST					
Bartlesville	444.775	+	WD5DWT	o 141.3	WD5DWT
Chouteau	444.250	+	WA5NKR	o	WA5NKR
Grove	444.150	+	K5PJR	c	K5PJR

406 420-450 MHz
OKLAHOMA

Location	Output	Input	Call	Notes	Sponsor
Pawhuska	442.025	+	KY5J	o	KY5J
NORTHWEST					
Fort Supply	444.950	+	WA5PLW	o	WA5PLW
Guymon	444.975	+	KY5C	oal	DBARC
Woodward	444.875	+	WN5LUI	o 88.5	WN5LUI
OKLAHOMA CITY					
Bethany	444.500	+	N5HIP	o 141.3	N5HIP
Chandler	449.650	-	WD5CIG	o 141.3	Bk-Jk Rpt
Del City	444.000	+	WR5G	o(ca) 141.3	WR5G
Edmond	442.850	+	KB5SCG	o(ca)	KB5SCG
Edmond	442.900	+	N5PTE	ol	Sys70 ARC
Edmond	443.150	+	KA5WIS	oe	KA5WIS
Kingfisher	444.975	+	WD5GLD	oae	Tele Pion
Mustang	442.050	+	WB9VMY	oa(ca)e	WB9VMY
Newcastle	444.675	+	KB5LSB	o 141.3	KB5LSB
Norman	442.100	+	N5TKS	o(ca)	N5TKS
Norman	444.150	+	WB5FWE	o	WB5FWE
Norman	444.350	+	N5KUK	oe(ca)	N5KUK
Norman	444.750	+	N5KUK	o(ca)e 141.3	N5KUK
Oklahoma City	442.150	+	KA5ETA	o(ca) 141.3	KA5ETA
Oklahoma City	442.250	+	KG5AA	o(ca) 141.3	KG5AA
Oklahoma City	442.500	+	KI5VH	o	BSR GROUP
Oklahoma City	442.700	+	W5PAA	oae	ACARC
Oklahoma City	443.100	+	WN5J	oe 141.3	MegaplexRG
Oklahoma City	443.500	+	K5EBT	o(ca) 141.3	K5EBT
Oklahoma City	443.550	+	WD5CIG	o 141.3	WB5EDN
Oklahoma City	443.900	+	AD1S		AD1S
Oklahoma City	444.100	+	N5VYC	o(ca) 141.3	MORI
Oklahoma City	444.200	+	WD5AII	o(ca) 141.3	Edmond ARC
Oklahoma City	444.300	+	K5JL	o(ca) 141.3	OCAPA
Oklahoma City	444.850	+	WA5CZN	ol 141.3	BRN
Oklahoma City	444.925	+	KB5XM	oe 179.9	KB5XM
Piedmont	444.775	+	N5KUE	o 141.3	N5KUE
Yukon	443.400	+	AA5GB	o	AA5GB
SOUTH CENTRAL					
Ada	443.800	+	WB5NBA	o	Ada ARC
Dougherty	444.775	+	KB5CEN	o(ca)	KB5CEN
Duncan	444.825	+	WD5IYF	oe 192.8	CTARC
Maysville	444.550	+	NF7T	o 141.3	NF7T
SOUTHEAST					
Fort Towson	444.500	+	KB5MGO	oa	KB5MGO
SOUTHWEST					
Broken Arrow	449.000	-	WA6HNO	o	WA6HNO
Lawton	443.850	+	KD5RQ	o	W5KS
TULSA					
Claremore	442.075	+	N5PCZ	o(ca)	N5PCZ

420-450 MHz 407 OKLAHOMA-OREGON

Notes	Sponsor	Call	Input	Output	Location
	WASVPO	WASVPO	+	444.350	Claremore
	WBSMPU	WBSMPU	+	443.300	Cleveland
c	NMSX	NMSX	+	444.525	Coweta
	Tulsa ARC	NSRFW	+	443.000	Tulsa
141.3 o(ca)		NSLWO	+	443.400	Tulsa
	NSLWO	NSLWO	+	443.600	Tulsa
	AB5M	AB5M	+	443.975	Tulsa
	TRO	WASLVT	+	443.975	Tulsa
	TRO	WASLVT	+	444.100	Tulsa
	WD5ISN	WB5ISN	+	444.200	Tulsa
167.2 o		K5LAD	+	444.300	Tulsa
	K5LAD	K5LAD	+	444.450	Tulsa
	WASICW	WASICW	+	444.600	Tulsa
	NSANY	NSANY	+	444.725	Tulsa
oe	WV5T	WV5T	+	444.950	Tulsa
	TRO	WASLVT	+	449.875	Tulsa
82.5 o(ca)	AmAir ARC	NSJZZ	-		

OREGON STATEWIDE

WAT7...	+	420.300	Statewide
WAT7...	+	420.300	Statewide
WAT7...	+	420.375	Statewide
WAT7...	+	420.400	Statewide
WAT7...	+	420.425	Statewide
WAT7...	+	420.800	Statewide
WAT7...	+	424.550	Statewide
WAT7...	+	427.625	Statewide
WAT7...	+	422.600	Statewide
WAT7...	+	422.700	Statewide
WAT7...	+	424.550	Statewide
WAT7...	+	420.800	Statewide
WAT7...	+	421.125	Statewide
WAT7...	-	425.300	Statewide
WAT7...	-	425.300	Statewide
WAT7...	-	425.375	Statewide
WAT7...	-	425.400	Statewide
WAT7...	-	427.600	Statewide
WAT7...	-	427.625	Statewide
WAT7...	-	421.875	Statewide
WAT7...	-	427.700	Statewide
WAT7...	-	430.150	Statewide
WAT7...	-	430.150	Statewide
WAT7...	-	430.150	Statewide
WAT7...	-	430.250	Statewide
WAT7...	-	430.550	Statewide
WAT7...	+	434.500	Statewide
WAT7...	+	434.625	Statewide
WAT7...	+	439.475	Statewide
WAT7...	+	439.475	Statewide
WAT7...	+	439.500	Statewide
WAT7...	-	439.625	Statewide
WAT7...	-	439.775	Statewide
WAT7...	-	439.775	Statewide
WAT7...	-	439.975	Statewide
WAT7...	-	439.975	Statewide
WAT7...	+	440.150	Statewide
WAT7...	+	440.150	Statewide

OREGON

Location	Output	Input	Call	Notes	Sponsor
Statewide	441,225	+	WA7...		
Statewide	441,475	+	WA7...		
Statewide	441,775	+	WA7...		
Statewide	441,950	+	WA7...		
Statewide	441,975	+	WA7...		
Statewide	442,000	+	TEST...		
Statewide	442,000	442,000	WA7...	test pair	ORRC
Statewide	442,075	+	WA7...		
Statewide	442,550	+	WA7...		
Statewide	442,800	442,800	WA7...		
Statewide	442,825	+	WA7...		
Statewide	442,875	+	WA7...		
Statewide	443,000	+	TEST...	test pair	ORRC
Statewide	443,125	+	WA7...		
Statewide	443,400	+	WA7...		
Statewide	443,400	+	WA7...		
Statewide	443,600	+	WA7...		
Statewide	443,750	+	WA7...		
Statewide	443,828	+	WA7...		
Statewide	444,050	+	WA7...		
Statewide	444,075	+	WA7...		
Statewide	444,100	+	WA7...		
Statewide	444,150	+	WA7...		
Statewide	444,200	+	WA7...		
Statewide	444,375	+	WA7...		
Statewide	444,425	+	WA7...		
Statewide	444,525	+	WA7...		
Statewide	444,600	+	WA7...		
Statewide	444,650	+	WA7...		
Statewide	444,650	+	WA7...		
Statewide	444,725	+	WA7...		
Statewide	444,800	+	WA7...		
Statewide	444,825	+	WA7...		
Statewide	444,875	+	WA7...		
Statewide	444,900	+	WA7...		
Statewide	444,910	444,910	WA7...		
Statewide	444,925	444,925	WA7...		
Statewide	445,150	-	WA7...		
Statewide	445,275	445,275	WA7...		
Statewide	445,445	445,445	WA7...		
Statewide	445,520	-	WA7...		
Statewide	445,950	-	WA7...		
Statewide	446,250	446,250	WA7...		
Statewide	446,525	446,525	WA7...		
Statewide	446,530	446,530	WA7...		
Statewide	446,550	446,550	WA7...		
Statewide	446,560	446,560	WA7...		
Statewide	446,725	-	WA7...		
Statewide	447,250	-	WA7...		
Statewide	448,125	-	WA7...		
Statewide	448,225	-	WA7...		
Statewide	448,525	-	WA7...		
Statewide	448,600	-	WA7...		

<i>Location</i>	<i>Output</i>	<i>Input</i>	<i>Call</i>	<i>Notes</i>	<i>Sponsor</i>
Statewide	448.625	-	WA7***		
Statewide	448.700	-	WA7***		
Statewide	449.000	-	WA7***		
Statewide	449.025	-	WA7***		
Statewide	449.125	-	WA7***		
Statewide	449.525	-	WA7***		
Statewide	449.600	-	WA7***		
Statewide	449.825	-	WA7***		
Statewide	449.925	-	WA7***		
CENTRAL					
Corvallis	448.375	448.375	K7UYX	o	OSUARC
Eugene	444.025	444.025	KS7Y	100.0	KS7Y
Eugene	444.350	444.350	WB7TGZ	e	WB7TGZ
Eugene/Horton	443.500	443.500	W7EXH	100.0	W7EXH
Salem	443.725	443.725	KA7CUI	o	SRA
Salem	444.950	444.950	K6DBR	t	K6DBR
NORTH CENTRAL					
#Aloah	442.050	442.050	K7WWG	eo	NVRG
#Estacada	440.250	440.250	K7WWG	o	NVRG
Albany	444.550	444.550	KB7CTK	oaez	KB7CTK
Aloha	443.350	443.350	NM7H	o	NM7H
Beaverton	448.650	448.650	K7AUO	o	TERAC
Clatskanie	444.500	444.500	KC9TX	aet	KC9TX
Clatskanie	444.625	444.625	KC9TX	o	KC9TX
Forest Grove	444.300	444.300	W7IPP	127.3	W7IPP
Forest Grove	449.225	449.225	K7WWR	oe	ARRG
Lake Oswego	447.775	447.775	K7RUN	Spec. Acc.	K7RUN
Mulino	443.550	443.550	K7SRZ	oaez	K7SRZ
Portland	440.300	440.300	WE7EDL	oe	FMRA
Portland	440.350	440.350	K7YVF	e 127.3	K7YBF
Portland	440.450	440.450	K7WWG	o	K7WWG
Portland	442.025	442.025	N7NLL	o	N7NLL
Portland	442.450	442.450	WR7D	t	WR7D
Portland	444.425	444.425	WB7TGZ	e 100.0	WB7TGZ
Portland	444.475	444.475	KA0SSF	c 100.0	KA0SSF
Portland	447.875	447.875	N7GHI	oe	ADPARC
Portland	448.125	448.125	WA7HAA	e 107.2	WA7HAA
Portland	448.475	448.475	WB7QIW	et	HARC
Portland	448.775	448.775	K7RUN	Spec. Acc.	K7RUN
Portland	448.900	448.900	N7DA	at	N7DA
Portland	449.175	449.175	K7VNS	ot	K7VNS
Portland	449.275	449.275	WA7PCG	a118.8	WA7PCG
Portland	449.325	449.325	WN7W	oe	ARRG
Portland	449.575	449.575	KG0D	t	KG0D
Portland	449.750	449.750	K7VNS	o	K7VNS
Scapoose	441.950	441.950	W7UIV	oe	WOBRG
Vancouver, WA	444.675	444.675	KA7NOO	o	KA7NOO
Vancouver, WA	448.275	448.275	WB7EDP	az	WB7EDP
Vancouver, WA	448.925	448.925	W7AIA	oe	CCARC
NORTH COAST					
Astoria	440.925	440.925	N7LFK	o	N7LFK

410 420-450 MHz

OREGON-PENNSYLVANIA

<i>Location</i>	<i>Output</i>	<i>Input</i>	<i>Call</i>	<i>Notes</i>	<i>Sponsor</i>
Astoria	449.775	449.775	KA7SGB	et	KA7SGB
Astoria	449.975	449.975	KC9TX	ae	KC9TX
Waldport	444.475	444.475	KA7TRY	e	KA7TRY
NORTHEAST					
Bend	444.250	444.250	WA7TPD	e	CORA
Hood River	440.950	440.950	W7UIV	et 100	W7UIV
Hood River	444.700	444.700	N7DNV	o	N7DNV
La Grande	444.950	444.950	N7UIV	et	WOBRG
The Dalles	442.500	442.500	W7CCV	o	W7CCV
Umatilla	449.325	449.325	KA7IXH	oa	HARC
SOUTH CENTRAL					
Ashland	444.025	444.025	N7AGX	e 100 Hz	
Grants Pass	444.675	444.675	WA6YSM	et	WA6YSM
Grants Pass	444.800	444.800	WA6YSM	oe	WA6YSM
Medford	440.675	440.675	KB7FMB	o	KB7FMB
Medford	442.500	442.500	KA7QFY	o	KA7QFY
Medford	443.625	443.625	WA6MDI	100.0	WA6MDI
Medford	443.800	443.800	WB7BPI	o	RVA
Phoenix	440.825	440.825	WA6RHK	o	WA6RHK
Rogue River	440.725	440.725	KB7FMB	oe	KB7FMB
SOUTHEAST					
Bonanza	443.800	443.800	W7OXS	oe	BMRA
Klamath Falls	443.450	443.450	KD7WB	o	KD7WB
PENNSYLVANIA					
ALTOONA					
Altoona	442.100	+	NU3T	o	BKRA
BEAVER COUNTY					
Beaver Falls	443.075	+	KA3RFA	o	KA3RFA
BERKS COUNTY					
Earlville	442.750	+	KI3I	oe 141.3	KI3I
Reading	444.350	+	W3YRT	o	DaubDXScy
BUCKS COUNTY					
Bensalem	444.200	+	WA3BXW	o(ca)elw 131.8	BEARS
Fairless Hill	443.500	+	WB3LIR	o	
Fallsington	443.850	+	WB3BLE	cDPL	Falls EMA
Feasterville	443.300	+	K3ZFD	o	K3ZFD
Horsham	444.550	+	WA3TSW	o	WA3TSW
Quakertown	443.200	+	WA3KEY	o 114.8	Bucks-Leh
Quakertown	444.750	+	N3BKN	o 167.9	N3BKN
Richboro	443.950	+	N3TS	o(ca) 131.8	Hamtronic
CENTRAL					
Perrytown	444.550	+	N3CMY	o	N3CMY
Reedsville	443.550	+	KA3ANJ	o ca	JMRA
Rossiter	444.575	+	N3FXN		N3FXN
State College	443.375	+	WA7SSO		
CHESTER COUNTY					
Parquesburg	442.000	+	KJ6AL	oae	KJ6AL
Valley Forge	443.900	+	W3PHL	oal	PARA
West Chester	444.250	+	WA3BXW	ooel 131.8	BEARS

PENNSYLVANIA

Location	Output	Input	Call	Notes	Sponsor
COLUMBIA COUNTY					
Catawissa	444.800	+	N3AAE	o	C-M ARC
CUMBERLAND COUNTY					
Boiling Springs	444.500	+	WA3IOU	oa	WA3IOU
Mechanicsburg	443.300	+	NE3H	oe	CCARS
Mt Holly Springs	444.750	+	WA3IOU	oa	WA3IOU
DAUPHIN COUNTY					
Dauphin	448.075	-	WB3JFA	oael	Keystone
Harrisburg	443.500	+	WA3OVD	oael	
Harrisburg	444.450	+	WA3KXG	oaew	CPRA
Hershey	442.850	+	AK3P	o	AK3P
Hershey	449.925	-	KA3RMP	oe	KA3RMP
DELAWARE COUNTY					
Aston	442.800	+	WB3JSD	ot	WB3JSD
Broomall	442.150	+	AK3M	o(ca) 131.8	Tri-State
Broomall	444.700	+	KM3W	o 131.8	RETS Elec
Chester	443.050	+	AA3CH	o(ca)el 156.7	Metro-Com
Darby	444.050	+	WA3RVT	oae 131.8	WA3RVT
Media	442.250	+	NM3S	o(ca)e 131.8	Marple
Newtown Square	444.000	+	K3JPB	ct	
Twin Oaks	444.250	+	WA3BXW	o	WA3BXW
Upper Chichester	443.000	-	AA3CH	c(ca) eDPL	Metro-Com
ERIE					
#Erie	444.500	+	KA3LSK	o	WA3USH
Cherry Hill	444.925	+	WA3USH	o	WA3USH
JOHNSTOWN					
Johnstown	442.800	+	N3FQQ	oaerz	CCEMA
Johnstown	444.375	+	N3AGW	oa	HITpRA
LANCASTER COUNTY					
Cornwall	443.250	+	KA3NKB	oael	Lancaster
Denver	444.850	+	WA3GYG	o	WA3GYG
Ephrata	444.650	+	K3RZF	o	EARS
Quarryville	448.175	-	N3EIO	o	KC3LE
LEHIGH COUNTY					
Allentown	444.100	+	KA3NRJ	o(ca)e 151.4	KA3NRJ/KA
Allentown	449.375	-	WB3IY		
Center Valley	444.300	+	W3LR	oa 179.9	W3LR
Coopersburg	443.600	+	W3LR	oal	W3LR
MONROE COUNTY					
Tannersville	444.200	+	WA3BXW	o(ca)lw 131.8	BEARS
MONTGOMERY COUNTY					
Green Lane	449.125	-	N3ACL	oe 136.5	
Hatboro	442.850	+	N3EJU	o(ca)l	N3EJU
Hatboro	443.150	+	W3RBU	c(ca)	W3RBU
Norristown	442.450	+	WA3SSG	ol	
Springfield	442.550	+	K3VIT	o 131.8	K3VIT

412 420-450 MHz

PENNSYLVANIA

Location	Output	Input	Call	Notes	Sponsor
Valley Forge	443.800	+	N3KZ	o	UofP RC
Willow Grove	442.600	+	WA3UTI	ol 162.2	WA3UTI
Willow Grove	443.250	+	N3EMY	o	
MONTOUR COUNTY					
Danville	444.600	+	WA3UVP	o	WA3UVP
NORTHAMPTON COUNTY					
Bangor	448.025	-	KA3ODJ	o(ca)l	KA3ODJ
Easton	443.700	+	K3LZ	o	K3LZ
Nazareth	443.450	+	W3PYF	oel	NhCtyEMA
Northampton	444.900	+	W3OK	ol	DLARC
NORTHWEST					
Franklin	444.125	+	N3BAT	oa	N3BAT
Leeper	444.325	+	KA3CII	oa	KA3CII
Warren	443.900	+	N3DDY	o	
PERRY COUNTY					
Millertown	444.550	+	N3CMY	oe	N3CMY
PHILADELPHIA COUNTY					
Phila/Ch Hill	443.750	443.750	W3PHL	o	PARA
Phila/Ch Hill	444.900	+	WB3BDC	cel	WB3BDC
Phila/North	443.100	+	K3QFP	o	CCRG
Phila/Roxboro	444.800	+	W3QV	ol	Philmont
Phila/West	442.700	+	WA3RXE	o(ca)et	NEAR-FAR
PIKE COUNTY					
Greentown	444.650	+	WA2AHF	o	WA2AHF
PITTSBURGH					
Apollo	444.900	+	KR3P	oaelrx	BPRA
Bethel Park	444.225	+	K3IBD	o	
Bridgeville	442.500	+	KA3EBX	oz (ca)	KA3EBX
Bridgeville	443.650	+	WB3JOB	oel	N3FFP
Carnegie	444.450	+	W3KWH	o	SCARC
Clinton	443.000	+	K3KEM	cet	K3KEM
Clinton	444.850	+	K3KEM	cet	K3KEM
Donora	443.800	+	KA3PBC	o	KA3COR
Elizabeth	444.825	+	WA3IOU		+NF3Q
Gibsonia	444.350	+	W2XO	m	W2XO
Jeanette	444.600	+	N3FQG	oe	N3FQG
McMurray	444.750	+	KB3W	o	
Monroeville	444.000	+	K3TT	oe	DoTØRG
Moon	444.150	+	KA3IRT	oalx	KA3IRT
Murraysville	443.500	+	W3GKE	o	W3GKE
N Huntingdon	444.775	+	K3CFY	ol	K3CFY
Pgh/Carrick	444.950	+	WA3BAK	oaelz	GPVHFS
Pgh/Homestead	444.100	+	WA3PBD	oaex	GtwyFM
Pgh/N Hills	444.400	+	W3BIS	o	
Pgh/Oakland	442.225	+	N3BEZ	al	N3BEZ
Pgh/Oakland	444.350	+	W2XO	pkt	W2XO
Pgh/Oakland	444.650	+	W3VC	o	CMUARC
Pgh/W Mifflin	444.500	+	KA3IDK	oae	GtwyFM
Pgh/W Mifflin	444.500	+	N3FMN	oae	KA3IDK
Pgh/W Mifflin	444.525	+	KA3IDK	oae	GtwyFM
Pgh/W Mifflin	444.550	+	KA3IDK	o	
Plum Boro	443.850	+	KA3HPQ		
Saxonburg	443.200	+	W3SYV	o	

420-450 MHz 413
PENNSYLVANIA-SOUTH CAROLINA

<i>Location</i>	<i>Output</i>	<i>Input</i>	<i>Call</i>	<i>Notes</i>	<i>Sponsor</i>
Upper Burrell	443.450	+	K3MJW	o	KA3NVP
SOUTH CENTRAL					
Bedford	444.200	+	K3SAK	o	BCARS
Derry	444.925	+	KA3CUS	o	LHVHFS
Mercersburg	444.175	+	WA3ZPO	o	
SOUTHWEST					
Hopwood	443.750	+	W3PIE	o	UARC
Indiana	444.975	+	W3BMD	o	ICARC
Monongahela	443.600	+	KA3TRT	o(ca)	SWYAN
Mt Pleasant	444.875	+	KA3JSD	o(ca)l	KA3JSD
Myersdale	443.950	+	KQ3M	oaelrz	AHRA
Washington	443.300	+	W3CYO	o	
WEST CENTRAL					
Beaver	444.250	+	K3LAA	o	
Beaver Falls	442.400	+	N3IRI	olze (ca)	N3IPW
Beaver Falls	443.075	+	KA3RFA	o	KA3RFA
Brookville	442.000	+	WA3FFC	o	WA3FFC
Brookville	442.075	+	WA3FFC	o(ca)	WB3HUE
Butler	443.325	+	KV3N	o	KV3N
Butler	443.400	+	KA3RPV	portable	KA3RPV
Butler	443.900	+	N3LEZ	o aer	BCEMA
Mars	443.700	+	K3SAL	or	K3SAL
New Castle	444.025	+	KA3UEX	o	KA3UEX
New Castle	444.725	+	N3ETV	o(ca)le	N3ETV
Prospect	442.900	+	KD3RT	o	KD3RT
YORK COUNTY					
Shrewsbury	449.725	-	K3NXU	o	K3NXU
York	447.275	-	W3HZU	o	KeystnVHF
RHODE ISLAND					
Bristol	443.150	+	K1CW	c	K1CW
Cranston	448.925	-	WA1RBT	88.5erl	WorldNet
Cranston	449.325	-	KA1JNP	o	KA1JNP
East Greenwich	448.675	-	WA1RJP	88.5o	WA1RJP
Johnston	441.550	+	NN1U	c	NN1U
Johnston	441.650	+	NN1U	c	NN1U
Kingston	449.675	-	WY1M	o	WG1A
Lincoln	441.350	+	KA1RCI	oel	KA1RCI
Newport	441.200	+	WA1TAQ	oelr	Quahaug Net
North Scituate	447.425	-	K1KYI	oe	RI AFMRS
North Smithfield	440.250	+	WB1FDY	oelr	Quahaug Net
Providence	449.225	-	WA1TAQ	oelr	Quahaug Net
Scituate	447.525	-	WA1TAQ	oelr	Quahaug Net
South County	443.350	+	WB1FDY	oelr	Quahaug Net
Woonsocket	442.150	+	WA1VFP	oe	WA1VFP
SOUTH CAROLINA					
#West Columbia	444.200	+	KC4GYM	oel(ca) t-156.7	CARC
Aiken	443.400	+	W4TUN	oat	WHITE EMA
Anderson/Sas	444.925	+	WD4BUH		ARC
Charleston	444.300	+	N4MNH	oae	
Charleston	444.950	+	KD4PBC	oel	KD4PBC

414 420-450 MHz

SOUTH CAROLINA-TENNESSEE

Location	Output	Input	Call	Notes	Sponsor
Columbia	443.000	+	N4EOY	oIRB	
Columbia	447.100	-	KC4GYM	oel(ca) t-156.7	PALMETTO
Cross	442.300	+	KB4VFD		
Gaffney	444.800	+	KN4RG		KN4RG
Georgetown	444.925	+	WD4JMT	oae	GSARC
Greenville	442.250	+	KB4PQA	oeRB (ca)	KB4PQA
Grnvle/Paris	443.350	+	ND4N	o(ca)	PIEDMONT
Myb Bch/Brksv	444.525	+	W4DCD	oalRB	W4DCD
Myr Bch/Conwa	444.675	+	WD4JMT	oae-t 203.5	GSARC
North Charles	444.600	+	KC4UDD	oae	TARC
Pickens/Csrs	442.400	+	WB4QHF	o	PICKENS
Summerville	443.800	+	WA4HNK	oz(ca)	WA4HNK
Sumter	444.500	+	K4GYR	o(ca)	K4GYR

SOUTH DAKOTA

CENTRAL

Huron	444.950	+	WB0PLP	o	
-------	---------	---	--------	---	--

NORTHEAST

Garden City	444.650	+	WB0MWJ	o	
-------------	---------	---	--------	---	--

SOUTHEAST

Sioux Falls	444.200	+	N0KAW	oxRB 88.5	
-------------	---------	---	-------	--------------	--

TENNESSEE

#Mcminnville	444.650	+	WD4MWQ	o	WD4MWQ
#Smithville	444.525	+	N4PYI		N4PYI
Alamo	443.750	+	WB4EDS	ol	
Bartlett	443.700	+	WA4DOR	ot	
Bartlett	444.250	+	WA4PAJ	o	
Benton/Bean Mtn	444.950	+	K4SIR	ot	
Bethpage	442.200	+	KC4YCR	o	TVARN
Bluff City	444.725	+	WB4RAV		WB4RAV
Bristol/Hlst	444.500	+	K4LSP	oa	K4LSP
Brownsville	444.200	+	KB4YTU	o(ca)l	
Brownsville	444.450	+	KB4YTU		
Carthage	443.725	+	N4OTT	o	
Chattanooga	442.150	+	WJ9J	oaezIRB	
Chattanooga	442.325	+	N4JSR	o	
Chattanooga	444.100	+	W4AM	oa	CHATT
Chattanooga	444.875	+	WB4LRD	o	
Clarksville	444.950	+	KF4GP	o	KF4GP
Cleveland	442.450	+	KD4NEB	oae	KD4NEB
Cleveland	444.275	+	W4GZX		CARC
Cookeville	442.300	+	N4UBR	oe	TVARN
Cookeville	444.550	+	NQ4Y	o	UPPER U-C
Cumberland City	443.400	+	WD4DBJ	o(ca)t	STEWART
Dover	444.925	+	N4VIH	o	SHARES
Fayetteville	443.100	+	KC4GPM		
Fisherville	444.300	+	N4DRL	oaezl	N4DRL
Franklin	443.850	+	N4ULM	o	

<i>Location</i>	<i>Output</i>	<i>Input</i>	<i>Call</i>	<i>Notes</i>	<i>Sponsor</i>
Franklin	444.725	+	WA4AKM	olt	K2GJY
Gallatin	442.600	+	N4SSB	oelt- 107.2	TVARN
Gallatin	444.000	+	WD4BKY		WD4BKY
Gallatin	444.350	+	WD4BKY	ol(ca)t- 114.8	WD4BKY
Gallatin	444.450	+	WD4KWP	o	CATS
Gallatin	444.775	+	WA4AKM	ot-107.2	K2GJY
Gatlbg/Cove Mtn	443.300	+	WA4KJH	ol	
Gordonsville	442.700	+	N4SSB		TVARN
Gray/Holston	442.200	+	WD4SBX	ot-103.5	
Greenbrier	444.250	+	WQ4E	o	WQ4E
Greeneville	444.650	+	WB4NKM	ot-100.0	WB4NKM
Grnvl/Viking	443.200	+	KB4UG		
Henderson	444.750	+	K4TC	o(ca)	
Hendersonville	442.500	+	N4SSB	oelt- 107.2	TVARN
Jackson	442.800	+	WB4EPG	oa	
Jackson	444.875	+	WB7BOX	oz(ca) RBit	
Jamestown	443.625	+	KC4MJN	o	ARC OF FE
Jasper	442.050	+	KD4XV		SEQUACHIE
Johnson City	443.425	+	WB4SQC	o	WB4SQC
Knoxville/Eng	444.600	+	WB4HAP	o	WB4HAP
Knoxville	442.500	+	WA4NTZ	o	
Knoxville	443.675	+	KD4IBW	o	
Knoxville	444.175	+	KC4NNN	oa	
Knoxville	444.300	+	WB4GBI	o	WB4GBI
Knoxville	444.500	+	KB4KSL		
Knxvl/Cross Mtn	443.075	+	N4UAG	oet	N4UAG
Lafayette	444.125	+	KC4ECD	oRBt	KC4ECD
Lawrenceburg	442.675	+	AB4UP	o	AB4UP
Lone Mtn	442.075	+	WJ9J	ozl(ca)	WJ9J
Maryville	444.075	+	KC4PDQ	oa	KC4PDQ
Mcnaury	444.550	+	NU5O	c	VOLNET
Medina	442.050	+	WA4BJY	oal	A R ECHO
Memphis	442.625	+	WB4EPG	o	
Memphis	442.825	+	WF4G	o	
Memphis	443.000	+	W4ZJM	oet-*#	W4ZJM
Memphis	443.000	448.800	WA4KOG		TRI STATE
Memphis	443.100	+	KA4JXT	ot-107.2	KA4JXT
Memphis	443.200	+	W4BS	o	DELTA ARC
Memphis	443.400	+	WA4QWW	oa	
Memphis	443.950	+	KA5RYF	o	MEM 440
Memphis	443.975	+	KA0BRN	oalt	MIDSOUTH
Memphis	444.000	+	WA4ETE	ot	MARA
Memphis	444.025	+	K4RDK	o	
Memphis	444.100	+	KA4JXT	o(ca)RB	MEMPHIS U
Memphis	444.400	+	WA4KOG	o	
Memphis	444.600	+	K0JXI	o	
Memphis	444.800	+	K0JXI	o	
Memphis	444.950	+	WB4NNE		UNIV OF TN
Memphis/Adams	444.825	+	K5FC	o	FEDEX ARC

**416 420-450 MHz
TENNESSEE-TEXAS**

<i>Location</i>	<i>Output</i>	<i>Input</i>	<i>Call</i>	<i>Notes</i>	<i>Sponsor</i>
Milan	442.100	+	WD4ABJ	o	
Monteagle	442.400	+	N4SSB	oiTO	TVARN
Morristown	444.200	+	KA4NEX	o	
Morristown	444.800	+	KD4LP	oae	
Morristown	444.975	+	KD4LP	c	KD4LP
Mt Juliet	443.050	+	WB4PUB	o(ca)	
Mulloy	442.900	+	KD4BNW	oet	TVARN
Nashville	444.050	+	KI4OG	oalRB t	KI4OG
Nashville	444.150	+	WB4NTM	oalt	RPT SOC
Nashville	444.225	+	N4ARK	oel(ca)t- 107.2	N4ARK
Nashville	444.575	+	WA4WCK	ot	WA4WCK
Nashville	444.625	+	N4TK	o(ca)t- 107.2	S.O.T.S.
Nashville	444.675	+	WA4PCD	o	
Nashville	444.825	+	WA4BGK	ot	WA4BGK
Nashville	444.875	+	WA4AKM	ot-107.2	K2GJY
Nashville	444.975	+	WA4AKM	oIRB(ca) 107.2	K2GJY
Oak Ridge	444.400	+	K4EAJ	oi	K4EAJ
Oakfield	442.200	+	WA4BJY	o(ca)lt	
Paris/Grove	443.500	+	WA4WKS	o	
Pigeon Forge	444.925	+	KD4CLA	o(ca)	KD4CLA
Pulaski	442.150	+	KB4TPI	o	
Ramer	444.900	+	WB4MMI	o	WB4MMI
Rockwood	443.975	+	KA4WJS	o	
Shelbyville	443.825	+	KC4KRM	o	KC4RSR
Short Mtn	444.650	+	N4OYS	o	N4OYS
Smryna	443.975	+	KJ4RA	o	
Soddy Daisy	444.450	+	WJ9J	oezIRB (ca)	WJ9J
Watertown	444.900	+	N4IDG	o(ca)	N4IDG

TEXAS

CENTRAL

Austin	442.150	+	KK5D	o	
Austin	442.825	+	WD5BQH	o(ca)l	
Austin	443.650	+	WB5UUT	o	
Austin	443.925	+	WB5UUT	c	
Austin	443.950	+	K5FOG	c	
Austin	444.000	+	WB5PCV	oi	
Austin	444.100	+	WA5ESR	o	ARO
Austin	444.200	+	WB5HNC		
Austin	444.325	+	WA5VQK	o(ca)t	MARC
Austin	444.575	+	WB5ICB	c	
Austin	444.600	+	K9MBB	o	3M ARC
Austin	444.850	+	WD5EGC	oa	
Austin	444.950	+	KA5GMG	c	
Bastrop	443.750	+	N5JMQ	o	BCARC
Blanco	443.975	+	WA5JEC	c	INTERTIE
Brackettville	443.500	+	WB5TZY	c	INTERTIE
Buchanan Dam	444.275	+	WA5PJE	o	
Buda	444.225	+	N5SBH	o(ca)l	

Location	Output	Input	Call	Notes	Sponsor
Burnet	443.500	+	WBSUUT	c	
Cedar Park	444.650	+	WA4CJC	c	
Davy	443.125	+	WA5LNL	c	
Del Rio	443.625	+	WB5TJZ	c	
Devine	443.900	+	WB5LJ	c	INTERTIE
Doss	442.300	+	NS4HI	oi	
Driftwood	444.425	+	NSHYR	o	
Dripping Spring	444.675	+	W5IZN	o	
Dripping Spring	444.725	+	KD5RE	oe(ca)	
Elmendorf	444.625	+	WDS5DL	o162.2	
Giddings	442.575	+	NSMQZ	c	
Gonzales	443.675	+	WB0HUQ	c	
Jollyville	442.250	+	NSGFX	o	
Kyle	444.375	+	K5JNW	c	
Lagrange	443.700	+	WD5IYT	c	
Lagrange	444.075	+	KG5YO	o(ca)t	
Lakeway	444.400	+	WB5PCV	o	
Liberty Hill	444.250	+	WB5UOJ	c	
Midway	444.125	+	N4MSE	ole186.2	
New Braunfels	443.500	+	KA5PSS	it	
New Braunfels	443.650	+	WB0HUQ	c	
New Braunfels	443.850	+	WD5GQT	o	
Pandale	443.925	+	W5QMU	c	INTERTIE
Pearsall	444.975	+	KA5OHJ	oel	
Rio Medina	443.000	+	W5TSE	c	
Round Rock	443.675	+	WB5UUT	c	
San Antonio	442.075	+	NS1TX	ot	
San Antonio	442.200	+	K5AWK	o	
San Antonio	442.675	+	NSQWG	o	
San Antonio	443.200	+	K3WGF	o	
San Antonio	443.450	+	KE5ZS	o	
San Antonio	443.625	+	WA5DXJ	oel	
San Antonio	443.700	+	W5QMU	c	INTERTIE
San Antonio	443.875	+	WB0HUQ	c	
San Antonio	443.900	+	WB5LJZ	c	
San Antonio	443.925	+	WDS5DL	oa162.2	
San Antonio	443.950	+	W5QMU	c	INTERTIE
San Antonio	444.050	+	K5DSF	o	
San Antonio	444.100	+	KA5HQU	ea	SARO
San Antonio	444.200	+	WR5Q	oil	
San Antonio	444.325	+	W5DKK	ct	
San Antonio	444.700	+	NS1TX	o	
Seguin	444.400	+	W5FFG	o	GVR&PC
Shiner	442.100	+	NSFNG	o103.5	
Stonewall	444.175	+	NSPIA	o	
Universal City	444.550	+	WA5VAF	o(ca)	
Uvalde	443.650	+	W5QMU	c	INTERTIE
Walburg	444.125	+	KC5US	c	
Wimberly	442.550	+	NSHYR	o	WARS
#Rhome	443.275	+	K5DSV	o	
Addison	442.875	+	KC5OA	oel	
Addison	443.425	+	NSGRK	c	

418 420-450 MHz

TEXAS

Location	Output	Input	Call	Notes	Sponsor
Aledo	443.900	+	K5RHV	o	
Allen	442.550	+	WB5WPA	o	
Argyle	443.550	+	WB5NDJ	o110.9	
Arlington	443.400	+	WD5ENJ	o	
Arlington	443.625	+	N5ECG	ol	
Arlington	443.775	+	WS5J	ol	
Arlington	443.850	+	WA5VHU	ol	
Arlington	444.200	+	K5SLD	o110.9	AARC
Bedford	442.300	+	KA5SYL	o	
Bedford	442.825	+	WI5S	o	
Benbrook	443.925	+	K5SXX	c	
Brownwood	444.700	+	N5SKV	oaet	3 M ARC
Burkburnett	444.500	+	K7CMH	o192.8	BRG
Carrollton	442.250	+	W5SOQ	o	
Carrollton	442.475	+	WO5E	c	
Carrollton	442.650	+	N5MJQ	o	METROCRES
Carthage	444.800	+	KA5HSA	o	
Cedar Hill	442.400	+	WB5YUV	c	
Cedar Hill	443.500	+	N5FL	c	
Cedar Hill	443.650	+	N5FL	c	
Cedar Hill	443.725	+	AA5IK	o	
Coppell	444.225	+	KA1CWM	o	
Corsicana	442.725	+	W5ZNN	ol	
Daingerfield	444.925	+	N5ETE	ol	ETARC
Dallas	442.000	+	WB5UHO	c	
Dallas	442.050	+	WA5HTT	c	
Dallas	442.075	+	N5IAG	o	DalCoREACT
Dallas	442.100	+	WA5EHA	o	
Dallas	442.150	+	N5BFG	o	
Dallas	442.275	+	N5GAR		
Dallas	442.350	+	KF5TU	o	
Dallas	442.425	+	W5FC	o	DARC
Dallas	442.500	+	WB5JBP	c	SRS
Dallas	442.625	+	KC5NQ	o(ca)t	
Dallas	442.750	+	KA5AJB	o	SHRINERS
Dallas	442.975	+	N5DZS	c	
Dallas	443.000	+	N5DA	o	
Dallas	443.025	+	N5DA	o	
Dallas	443.075	+	KA5UCO	c	
Dallas	443.250	+	N5NNB	o	
Dallas	443.350	+	WD5EEH	o(ca)t	
Dallas	443.450	+	N5LLI	o	DalCoREACT
Dallas	443.475	+	K5ZCO	ol(ca)	
Dallas	443.575	+	WB5TCD	ol	
Dallas	443.825	+	WA5WWH	o	
Dallas	443.950	+	N5MP	c	
Dallas	444.000	+	K5PC	o	DRA
Dallas	444.075	+	K5MET	c	
Dallas	444.150	+	N5IUF	o	
Dallas	444.650	+	K5AU	c	DART
Dallas	444.725	+	K5HJ	o	
Dallas	444.925	+	K5JOI	oRt	
Decatur	444.400	+	KA5PQK	o	
Denton	443.525	+	WB6IRL	o	

**420-450 MHz 419
TEXAS**

<i>Location</i>	<i>Output</i>	<i>Input</i>	<i>Call</i>	<i>Notes</i>	<i>Sponsor</i>
Denton	444.050	+	W5NGU	o	DENTON CO
Duncanville	442.175	+	K5JNZ	o	
Eastland	444.800	+	KB5WB	o107.2	
Edgewood	444.200	+	W5EEY	o136.5	
Eules	442.900	+	K5QA	o	
Eustace	443.150	+	KB5CCA	o	
Forest Hills	442.125	+	KA5GFH	o	
Fort Worth	442.200	-	WM5U	o	GDRA
Fort Worth	442.325	+	AA5WJ	o	
Fort Worth	442.375	+	N5AUX	o	
Fort Worth	443.050	+	WA5MWS	o	
Fort Worth	443.150	+	N5PMB	o	
Fort Worth	443.975	+	WB5WRR	c	
Fort Worth	444.100	+	WA5YVC	oR110.9	TVHFS-FW
Fort Worth	444.225	+	KC5IC	ol	
Fort Worth	444.275	+	WD0BOE	o	
Fort Worth	444.525	+	WB5JHR	c	
Fort Worth	444.600	+	N5HKA	c	
Fort Worth	444.700	+	KE5QW	o	
Fort Worth	444.850	+	WB5IDM	c	
Fort Worth	444.900	+	KC5IC	o	33 GROUP
Frisco	443.700	+	W5VUV	olp	
Gainsville	442.775	+	WB5FHI	o	COOK CO
Gainsville	443.125	+	N5FBG	o	
Gainsville	444.575	+	N5GRK	ct	
Garland	442.700	+	K5QHD	o	GARC
Garland	442.925	+	WA5ZZT	o	
Granbury	442.575	+	WD5GIC	ot	
Granbury	443.175	+	N5SCC		
Grapevine	443.875	+	K5HB	o	GARC
Greenville	443.900	+	NB5I	o	
Haltom City	444.475	+	N5GRK	c	
Haslet	444.325	+	K9MK	c	
Hurst	442.850	+	K5KKS	o	HURST ARC
Irving	442.525	+	N5FTF	o	
Irving	443.175	+	NT5J	o	
Irving	444.800	+	AL7HH	oe(ca)	
Jacksonville	443.925	+	N5MIJ	ol	
Jacksonville	444.900	+	KB5TA	o	
Joshua	444.125	+	N5NWY	oe	
Keene	443.125	+	KA5ZYQ	o	
Keller	443.200	+	KA5HND	ol	
Keller	443.300	+	N5ABV	o	ERG
Keller	444.025	+	WB5TVI	ol	
Killeen	443.325	+	N5RKJ	o	
Lancaster	444.500	+	K2BSA	o	SWDCARC
Little Elm	444.350	+	WA5YST	ot	
Lucas	442.950	+	K5VOU	o	
Mansfield	444.550	+	KY5Q	c	
Mckinney	443.275	+	KC5YL	o	MARC
Mesquite	443.375	+	N5AIB	o	
Mesquite	444.425	+	KA5PQK	o	
Midlothian	444.750	+	KA5UCO	o	
Midlothian	444.875	+	WA5LXS	o	

420 420-450 MHz
TEXAS

<i>Location</i>	<i>Output</i>	<i>Input</i>	<i>Call</i>	<i>Notes</i>	<i>Sponsor</i>
Moody	443.975	+	N5FL	c	
Moody	444.475	+	N5GCV	o	
Mt Pleasant	444.825	+	N5QNG	oaelz	
Mt Pleasant	444.950	+	WA5JYZ	ol	E TX ARC
N Richland Hls	442.775	+	N5ABV	o	
N Richland Hls	443.600	+	W5URH	c	
Paris	442.125	+	WW5V	oet	
Plano	444.250	+	K5VOU	o	PARK
Plano	444.450	+	K5MW	ot	
Ranger	443.675	+	N5FL	c	
Richardson	442.800	+	N5EG	o	ALCATEL
Richardson	443.325	+	WB5YRD	o	BNR/NORT
Rockwall	443.225	+	K5KOG	o	
Sanger	442.725	+	N5DRZ	oeR	
Sherman	444.750	+	W5RVT	o	SARC
Stephenville	442.025	+	WD5GIC	ot(ca)	
Temple	444.500	+	WB5TTY	o	
Tyler	443.850	+	W5KPZ	o	
Tyler	444.400	+	WA5TMU	o(ca)	TYLER ARC
Tyler	444.750	+	WB5UOM	o	
Waco	444.150	+	N5GCV	o	
Waxahachie	444.950	+	WD5IHX		
Weatherford	443.800	+	W5URH	o	
Weatherford	444.175	+	WB5SUF	o	
Whitney	442.200	+	KF5YR	o	
Wichita Falls	444.000	+	WB5LCN	ol	
Wichita Falls	444.200	+	WB5TSS	o	
Wichita Falls	444.875	+	WA5CMC	c	
Wichita Falls	444.950	+	KE5PK	ot	TFRG
Wills Point	442.575	+	K5IK	ot	
NORTHWEST					
Adobe Walls	443.800	+	N5SIX	ol	PANHANDLE
Amarillo	443.400	+	KB5LPM	ot	
Amarillo	443.650	+	WC5YC	ol	CRI
Amarillo	444.200	+	N5LTZ	o	CRI
Brownfield	444.825	+	W5HFT	o	TERRY CO
Gruver	442.000	+	KY5C	ol	CRI
Idalou	443.000	+	N5TYI	o67.0	
Levelland	444.300	+	KB5AJA	oa	
Levelland	444.875	+	WA5TBB	ol	
Littlefield	443.300	+	KB5AJA	oal	
Lubbock	443.950	+	WB5R	ol	TTARC
Lubbock	444.000	+	WD5EYA	ole118.8	CRRC
Lubbock	444.400	+	WB5BRY	o118.6	CRRC
Lubbock	444.500	+	WB5BRY	oe118.8	
Lubbock	444.900	+	WB5RVV	oa	
Lubbock	444.975	+	WA5TBB	ol162.2	
O'Donnell	444.450	+	K5OCQ	oa118.8	
Plainview	444.750	+	KE5YF	ot	
Plainview	444.850	+	WA5TBB	ol162.2	
Ropesville	444.700	+	N5RAN	o(ca)	
SOUTH					
Alice	444.000	+	K5DYY	c	

Location	Output	Input	Call	Notes	Sponsor
Alice	444.500	+	K5DYY	c	
Arroyo City	442.980	+	WD5KBZ	oex	
Brownsville	444.850	+	KA5WGZ	ot	
Corpus Christi	443.925	+	W5FAR	oat	
Corpus Christi	443.950	+	KA5LZG	o94.8	
Corpus Christi	444.100	+	N5AHD	o	
Corpus Christi	444.200	+	N5DNT	o123.0	
Corpus Christi	444.300	+	WB5YPE	o	
Corpus Christi	444.400	+	KA5LZG	oe	
Corpus Christi	444.900	+	N5DNT	oe	
Edna	443.075	+	A15E		
George West	442.050	+	N5TLK	103.5	
Harlingen	444.275	+	WD5KBZ	o	
Harlingen	444.550	+	WD5ADC	ot	
Harlingen	444.975	+	WD5KBZ	o114.8	
Laredo	442.700	+	N5LNU	oax2	
Mc Faddin	443.425	+	N5FNG	o103.5	
Mcallen	444.300	+	NA5C	o114.8	
Mineral	442.500	+	N5IUT	156.7	
Mirando City	443.000	+	KE5NL	ol	
Odem	443.500	+	KA5LZG	ot	INTERTIE
Port Lavaca	442.675	+	W5KTC	o	
Port O'Connor	444.325	+	WA5JYK	oat	
Refugio	443.875	+	KG5DF	o103.5x2	
Rio Grande City	444.100	+	NA5C	o	
Rockport	444.725	+	KB5GD	ota	
Taft	444.700	+	WA5NTB	ox10x146	
Victoria	443.225	+	K5FOL	o103.5	
Victoria	443.700	+	K5SOI	t	
Victoria	443.800	+	K15PG	oat	
Victoria	443.975	+	K5FOL	o103.5	
Victoria	444.650	+	K5SOI	o103.5	
Weslaco	443.725	+	WA5S	oa	
SOUTHEAST					
Alvin	442.200	+	KA5QDG	o(ca)	
Alvin	442.775	+	KA9JLM	(ca)	
Baytown	443.800	+	W5JDD	o	
Baytown	443.875	+	N5XUV	o103.5	
Beaumont	442.275	+	N5DNG	oer107.2	
Beaumont	444.100	+	KE5PJ	o	
Beaumont	444.700	+	W5KWA	o107.2	
Brenham	443.250	+	WB5FOD	o103.5	
Brenham	444.875	+	W5ALG	c	
Brenham	444.900	+	W5TZ	oep(ca)	
Bridge City	444.500	+	WB5ITT	o(ca)	
Carlos	442.125	+	K5MW	o	
Clear Lake	442.750	+	KA5GLX	c	CLARC
Cleveland	444.650	+	KB5NX	o	
Clute	444.575	+	WC3J	o103.5	
Clute	444.725	+	KB5HII	o103.5	
Clute	444.900	+	WB5AHN	o	
College Station	443.625	+	W6TRO	c	
College Station	444.550	+	WA5ZQS	oa127.3	

422 420-450 MHz

TEXAS

<i>Location</i>	<i>Output</i>	<i>Input</i>	<i>Call</i>	<i>Notes</i>	<i>Sponsor</i>
Conroe	442.050	+	WD5CFJ	c	
Conroe	442.150	+	N5HGL	ol(ca)	
Conroe	442.250	+	WB5DGR	oa103.5	
Conroe	442.725	+	WB5DGR	o	
Conroe	444.675	+	WD5CFJ	c	
Conroe	444.800	+	WB5ITT	oep(ca)	SEATRAC
Deer Park	442.400	+	KA5PBK	o	BAY AREA
Devers	442.575	+	KA5QDG	o114.8	
Dickenson	443.400	+	K5CA	o	
El Campo	442.525	+	N5FNG	ol103.5	
Freeport	443.475	+	KB5QCS	c	
Galveston	443.125	+	N5KIT	c	
Galveston	444.950	+	WB5BMB	o	
Highlands	442.800	+	N5JNN	oela *89	
Highlands	444.025	+	N5JNN	oaezxl	
Houston	442.000	+	NT5D	o103.5	
Houston	442.075	+	KG5CB	o103.5	
Houston	442.225	+	N5VTP		
Houston	442.450	+	N5FQS	o	
Houston	442.500	+	N5DQR	oe(ca)	
Houston	442.650	+	WT5D	o	
Houston	442.675	+	N5APW	o	
Houston	442.850	+	W5AVI	c	
Houston	442.900	+	W5ALG	o(ca)	
Houston	442.925	+	KI5YW	o	
Houston	443.000	+	W5EKP	o103.5	
Houston	443.050	+	WB5RDK	c	
Houston	443.100	+	K5IHK	ot	
Houston	443.200	+	WB5P	oe(ca)	
Houston	443.275	+	N5SPU	o103.5	
Houston	443.325	+	KB5GMJ	c	
Houston	443.350	+	WD5DHA	o	
Houston	443.375	+	KF5ZL	o	
Houston	443.575	+	KB5IAM	o123.0	
Houston	443.600	+	WA5FCL	o	MAG 7
Houston	443.650	+	KD5XA	c	
Houston	443.675	+	K5MW	o	
Houston	443.825	+	WB5UGT	o103.5	
Houston	444.050	+	K5VMX	oe103.5	
Houston	444.075	+	KW5O	c	
Houston	444.100	+	K5VMX	oae103.5	
Houston	444.125	+	KB5NNP	o	
Houston	444.225	+	KA5AIR	ol103.5	
Houston	444.225	+	KA5AIR	o103.5l	
Houston	444.250	+	WD5KCX	c	
Houston	444.275	+	KB5QHK	o	VARC
Houston	444.275	+	KJ5AZ	o	
Houston	444.300	+	WA5KXG	o103.5	
Houston	444.325	+	KB5OVJ	c(ca)	
Houston	444.375	+	KA5AKG	o	
Houston	444.400	+	WD5BQN	o	ECHO
Houston	444.425	+	WB5UGT	o103.5	
Houston	444.475	+	KC5GB	oa103.5	
Houston	444.500	+	WB5CEM	o	

<i>Location</i>	<i>Output</i>	<i>Input</i>	<i>Call</i>	<i>Notes</i>	<i>Sponsor</i>
Houston	444.625	+	WB5WOW	o127.3	
Houston	444.700	+	K5CGR	o	
Houston	444.775	+	KB5HSP	o	
Houston	444.850	+	WD5FKT	oe103.5	
Humble	443.550	+	N5LJV	o(ca)103.5	
Jasper	444.550	+	K5PFE	o	LAARC
Katy	442.825	+	KD5BN	o	
Kingwood	444.825	+	WØVT	o	
League City	442.875	+	N5JJY	c	
Livingston	444.900	+	N5ESP	o100.0	
Lufkin	444.975	+	W5IRP	o,cp	
Manvel	443.425	+	KA5OJJ	o103.5	
Missouri City	443.500	+	WJ5B	o	
Missouri City	443.925	+	WD5IYT	c	
Missouri City	444.000	+	W5XC	o	
Missouri City	444.150	+	W5XC	o103.5	CYPRESS
Missouri City	444.200	+	K5DGS	oe103.5	
Missouri City	444.600	+	W5LGQ	o103.5	
New Waverly	442.700	+	KA5AIR	o	
Oyster Creek	443.625	+	KA5MBH	c	
Pasadena	442.300	+	WA5KVS	oe103.5	
Pasadena	442.375	+	WA5LQR	o	
Pasadena	442.600	+	WB5UBG	o	
Pasadena	442.625	+	WB5UBG	o	
Pasadena	443.450	+	WB5ZMY	o103.5	
Pearland	443.525	+	KA5AAW	o	
Richmond	442.325	+	N15I	oae103.5	
Richmond	443.025	+	N15I	o	
Rosenberg	442.550	+	WD5KCX	c	
Rosenburg	444.525	+	N5OFD	o	
Rosharon	443.900	+	WD5BDX	o103.5	
Seabrook	442.475	+	K5UNO	o	
Spring	442.950	+	KC5GB	o103.5	
Spring	443.275	+	KW5O	o103.5	
Spring	443.950	+	WD5KCX	c	
Spring	444.350	+	KA2EEU	ot	
Spring	444.750	+	N5LUY	c	
Stafford	442.350	+	KA5HMW	o	
Sugarland	443.850	+	WA5JCJ	o	
Texas City	442.025	+	AA5OP	oeap	
Texas City	444.925	+	WB5BMB	o	
Tomball	444.450	+	N5FIJ	ot	
Trinity	442.025	+	W5USD	ot	
Webster	442.975	+	K3WIV	c	
Willis	442.100	+	N5GHG	o	
Willis	442.425	+	N5HNE	o103.5	
Woodlands	443.975	+	WD5CFJ	c	
SOUTHWEST					
Abilene	443.650	+	KE5ZW	c	
Abilene	444.500	+	WB5VIH	oaz91.5	
Abilene	444.750	+	KB5GAR	c	
Abilene	444.900	+	WØB	ozl(ca)	
Alpine	444.000	+	WB5MPX	oalex 88.5	ARC

424 420-450 MHz

TEXAS-UTAH

<i>Location</i>	<i>Output</i>	<i>Input</i>	<i>Call</i>	<i>Notes</i>	<i>Sponsor</i>
Andrews	443.825	+	N5NOM	o162.2	
Andrews	444.925	+	KB5MBK	o162.2	
Barstow	444.950	+	N5ENY	ol	
Big Spring	442.100	+	KE5PL	ole162.2	WTXC
Big Spring	443.625	+	KE5PL	c	
Coleman	444.300	+	N5RMO	oe88.5	CARC
El Paso	442.200	+	N5HVX	oBi	BARA
El Paso	443.400	+	K5WPH	ol	SCARC
El Paso	444.200	+	WB5LJO	ola	WTRA
El Paso	444.500	+	W5MQA	oae	
Fort Stockton	443.850	+	WB5YHC	oe(ca)	
Lamesa	444.950	+	WA5MFP	o88.5	
Midland	442.200	+	WB5RXA	ol162.2	SWLS
Midland	443.975	+	KE5PL	c	
Midland	444.200	+	W5QGG	o	MARC
Midland	444.400	+	KE5WM	ox(ca) elpExp	+WTX220Asn
Notrees	442.500	+	WA5QMJ	c	
Notrees	443.700	+	WA5QMJ	c	
Notrees	444.500	+	WA5QMJ	ol94.8	WTXC
Odessa	443.100	+	KA5REL	o141.3	
Odessa	443.500	+	KB5MM	o118.8	
Odessa	444.100	+	WA5QMJ	ole162.2	WTXC
Odessa	444.800	+	AA5UX	o71.9	
Odessa	444.875	+	N7EHW	ol88.5	
Pecos	444.250	+	N5OHK	ol	
San Angelo	444.100	+	W5OWX	o	
San Angelo	444.500	+	WB5MTR	o	
San Angelo	444.900	+	NI5F	ol	
Snyder	443.500	+	KE5ZW	c	

UTAH

STATEWIDE

Statewide	447.800	447.800			
Statewide	447.850	447.850			

CENTRAL

Ephriam	449.825	-	N7LXG	ol	ERUG
Horse Shoe	448.975	-	WA7FFM	clx	DARS
Manti	448.275	-	WB7REL	l	+KD7YE
Scofield	448.350	-	W7MVK	ox 167.9	+KD7PB

NORTH

Logan	449.450	-	N7RRZ	o	
Logan	449.575	-	WA7KMF	o	BARC
Riverside	449.800	-	WA7KMF	o	WA7KMF
Sedwick Peak	449.375	-	AE7T	o	AE7T
Thiokol	448.300	-	KE7FO	oal 100.0	MTARC

NORTHWEST

Mt Harrison, ID	449.200	-	WA7UHW	ox	
-----------------	---------	---	--------	----	--

SOUTHEAST

Castledale	447.700	-	WX7Y	o	WX7Y
Castledale	448.550	-	KB7JEQ	oex 88.5	+WX7Y
Grand Jcnctn, CA	449.200	-	WA0PDU	oix	

<i>Location</i>	<i>Output</i>	<i>Input</i>	<i>Call</i>	<i>Notes</i>	<i>Sponsor</i>
Hanksville	449.600	-	NV0X	ol	NV0X
Moab	449.100	-	NV0X	olx	
Monticello	447.200	-	NV0X	ox 107.2	NV0X
Monticello	447.400	-	NV0X	ol	
Page, AZ	449.375	-	W10OQ	o	NL
Page, AZ	449.925	-	W7CWI	o	LPARG
SOUTHWEST					
Black Hill	449.725	-	KD7YK	oa	KD7YK
Black Hill	449.975	-	NR7K	oa	NR7K
Cedar City	448.400	-	N7HQK	o	
Cedar City	448.650	-	WB7FIO	clx	DARS
Cedar City	449.900	-	WA7GTU	o	
St George	449.700	-	W7NFT	o	
Utah Hill	449.325	-	NR7K	o	NR7K
Webb Hill	449.950	-	NR7K	o	NR7K
WASATCH FRONT					
Bacchus	448.450	-	KD7OD	link	ARES
Byu	449.075	-	W7OHR	o	BYU
Ensign Peak	449.650	-	KD7PB	oal	KD7PB
				167.9	
Kearns	447.575	-	WA7PXD	oal	WA7PXD
Lake Mtn	448.525	-	N7GXT	o	N7GXT
Layton	449.875	-	KD7PB	ol	KD7PB
Murray	448.850	-	KD7PB	ola	KD7PB
				167.9	
North Salt lake	448.475	-	KB7HAF	o	
Ogden	447.650	-	N7GYR	o	N7GYR
Ogden	449.775	-	N7TOP	o	N7TOP
Orem	447.325	-	N7JBX	o	
Orem	448.225	-	WA7PKL	oa	UVCC
Park City	449.525	-	K7JL	o 131.8	
Payson	447.000	-	NV7V	o	NV7V
Payson	448.250	-	WB7NPL	ola	KD7PB
				167.9	
Payson	448.875	-	WB7RPF	c t	WB7RPF
Pleasant Grove	447.600	-	WB7TYK	oa	WB7TYK
Pleasant Grove	449.325	-	N7UEO	o	
Pleasant Grove	449.375	-	N7XHO	o	
Provo	448.025	-	N7HMF	o	
Provo	448.325	-	KF0Q	o	ARES
Provo	449.200	-	WA7FFM	o	
Provo	449.850	-	WA7FFM	o	
Provo/Orem	449.675	-	KE7AU	oa	KE7AU
Salt Lake	430.975	430.975	KA7OEI	exp	KA7OEI
Salt Lake	447.900	-	KA7WBE	o 114.8	+KD7PB
Salt Lake	448.050	-	N7BMG	o	N7BMG
Salt Lake	448.100	-	KD7NX	o	
Salt Lake	448.425	-	K7FY	ol	
Salt Lake	448.600	-	WC7W	oa	WC7W
Salt Lake	448.625	-	WA7GIE	clx	DARS
Salt Lake	449.000	-	WA7GIE	clx	DARS
Salt Lake	449.025	-	N7OTL	o	WA7X
Salt Lake	449.100	-	WA7X	oax	WA7X

426 420-450 MHz**UTAH-VIRGINIA**

<i>Location</i>	<i>Output</i>	<i>Input</i>	<i>Call</i>	<i>Notes</i>	<i>Sponsor</i>
Salt Lake	449.175	-	KA7EGC	ow	
Salt Lake	449.225	-	N7BHX	olR	N7BHX
Salt Lake	449.300	-	K7DOU	o	
Salt Lake	449.350	-	WA7SYU	oal	OPHIR
Salt Lake	449.700	-	K7DOU	o eoc	K7DOU
Salt Lake	449.825	-	KA7WQJ	o 179.9 88	REUG
Salt Lake	449.900	-	KA7GZH	oa	ARES
Sandy	448.375	-	KA7GXX	o 167.9	KA7GXX
Sandy	449.400	-	K7JL	oae	K7JL
Sandy	449.500	-	K7JL	o	
Tower Mtn	448.950	-	WA7FFM	o	WA7FFM
Tower Mtn	449.975	-	WA7FFM	o	WA7FFM
WEST					
Delle	449.275	-	KD7BA	olax 167.9	+KD7PB

VERMONT**BURLINGTON**

Colchester	448.525	-	WB1GQR	oel	Pisamone
Essex Junction	449.025	-	WA1WLM	ol 10FM	SilJct RC

CENTRAL

Killington	444.550	+	W1ABI	olx	NE FM RA
------------	---------	---	-------	-----	----------

EAST CENTRAL

Barre	449.875	-	N1IOE	o	N1IOE
-------	---------	---	-------	---	-------

SOUTHEAST

Newfane	444.700	+	WA1KFX	t	NE FM RA
---------	---------	---	--------	---	----------

WEST CENTRAL

Rutland	449.175	-	WA1ZMS	t(ca)e	WA1ZMS
---------	---------	---	--------	--------	--------

VIRGINIA**ALL - TMARC AREAS**

All	442.900	+		Rptr. Test Pair	
All	445.925			Simplex Use	
All	445.950			Simplex Use	
All	445.975			Simplex Use	
All	446.000			National SX Use	
All	446.025			Simplex Use	
All	446.050			Simplex Use	
All	446.075			Simplex Use	
All	447.875	-		Rptr. Test Pair	
#Oneida Peak	443.625	+	WZ8E	oRB	WZ8E
#Roanoke Airp	443.750	+	KD4EG	oRB	KD4EG
Altavista	444.425	+	WA4ISI	oezl(ca)	WA4ISI
Bedfd-apl Orc	444.350	+	WB4DBB	ol	HERMAN CO
Big A Mtn	444.875	+	KB4WTP	o	KB4WTP
Bluefield	444.450	+	W8MOP	ozRB	EAST RIVE
Bluefield	444.625	+	WZ8E	o(ca)l	WZ8E
Charlottesville	444.250	+	WA4TFZ	o	ALBEMARLE
Chesapeake	443.800	+	K4NDH	o(ca)	NAVAL SEC
Chesapeake	443.900	+	N4EVG	o(ca)z	
Collinsville	444.575	+	KN4DE	ot-103.5	KN4DE
Covington	442.250	+	WA4HTI		VHF COMM

**420-450 MHz 427
VIRGINIA**

<i>Location</i>	<i>Output</i>	<i>Input</i>	<i>Call</i>	<i>Notes</i>	<i>Sponsor</i>
Enon	444.200	+	WA4ECM	oRB	WA4ECM
Fancy Gap	444.375	+	N4OWU	oIRB 107.2	
Fancy Gap	444.900	+	WA4CQK	o	WA4CQK
Forest	443.600	+	W8CXD		W8CXD
Forest	444.750	+	WD4KQI	oa	WD4KQI
Gasburg	442.000	+	WA4HMT		WA4HMT
Gate City	444.700	+	N4WWB	ol	
Greenbay	443.175	+	K4ARO	o	K4ARO
Gum Spring	442.800	+	KB4MIC	o	KB4MIC
Hampton	443.650	+	K4UMI	o	
Hampton	444.550	+	K4OGT	oz(ca)t- 167.9	SPARK
Lexngtn/Rock	444.150	+	KI4ZR	o	ROCKBRIDG
Lynchbg/Jack	442.400	+	KF4YI	o(ca)	KF4YI
Lynchburg	442.950	+	AB4FU	o(ca)t	AB4FU
Lynchburg/Tob	444.500	+	K4HEX	oRB	LARC
Norfolk	444.675	+	WD4MIZ	o	WD4MIZ
Norton/High K	444.850	+	WA4NDQ	oelRBt	WA4NDQ
Oilville	444.800	+	KB4MIC	o(ca)	WB4IKL
Pearisburg	444.975	+	N4AZJ	ot-103.5	GILES ARA
Petersburg	443.825	+	WB4KZI	o	WB4KZI
Petersburg	444.400	+	K4ARO	ot	K4ARO
Portsmouth	444.000	+	KK4SN	oaz	KK4SN
Powhatan	443.100	+	KD4ADW	o(ca)	KD4ADW
Richmond	442.300	+	KC4VDZ	o	KC4VDZ
Richmond	443.350	+	N4LFU	o	N4LFU
Richmond	444.850	+	K4ARO	o	
Richmond-Ashl	444.650	+	K4ARO	o	K4ARO
Roanoke	442.175	+	KA4YUY	o	KA4YUY
Roanoke/Poor	442.500	+	W4CA	oez(ca)	ROANOKE
Roanoke/Poor	442.700	+	N4VG	o	N4VG/KC4D
Roanoke/Poor	443.650	+	WB8BON		
Roanoke/Tinke	444.925	+	WB8BON	oe	WB8BON
Smithfield	443.550	+	N3ELM	oel(ca)t- 100.0	N3ELM
South Boston	443.925	+	AB4YR	o	PIEDMONT
Staunton	444.825	+	WA4ZBP	o	Tele Pion
Staunton	444.950	+	W4WRN	o	
Staunton/El K	444.100	+	WD4FOZ	ot-131.8	EKRA
Stuart/Spoon	444.175	+	WA4WTB	oRB 107.2	WA4WTB
Stuarts Draft	444.050	+	KB4OLM	oezl(ca)	KB4OLM
Virginia Beach	444.950	+	WA4KXV	oz	VBEARS
Waynesboro	444.200	+	WA4EZA	oet- 141.3	WA4EZA
Whitetop Mtn	443.000	+	KM4X	oet- 103.5	MTN EMPIR
Williamsburg	443.950	+	W4NTG		WAARC
Williamsburg	444.100	+	WB5LFS	oet	KB4ZIN
Willis	443.875	+	W4DUM	oet	W4DUM
Wytheville	442.000	+	WB3T	oaelRB 103.5	WB3T

428 420-450 MHz
VIRGINIA-WASHINGTON

<i>Location</i>	<i>Output</i>	<i>Input</i>	<i>Call</i>	<i>Notes</i>	<i>Sponsor</i>
Wytheville	444.325	+	WB3T	o	WB3T
FREDERICKSBURG					
King George	442.000	+	KB4OB	o(ca)l	S.A.R.A.
Stafford	443.850	+	KB4OB	o(ca)e	S.A.R.A.
NORTH CENTRAL					
Harrisonburg	444.600	+	N4YET	o	N4YET
Madison	444.400	+	N8HON	oelx(Wx)	+KA4RCL
WASHINGTON DC AREA					
Alexandria	444.600	147.915	W4HFH	ol	Alex RC
Alexandria	444.600	+	W4HFH	ol 107.2	Alex RC
Arlington	444.150	+	WB4MJF	o	+K14MB
Arlington	448.625	-	KD4DSX	o	ARPSCI
Ashburn	444.300	+	N4EFK	o	MelparARC
Dale City	443.100	+	N4LJZ	o	LRRC
Fairfax	448.375	-	K4HTA	o	VWS
Fairfax	449.775	-	WD4KHP	c 107.2	WD4KHP
Falls Church	444.450	+	K8ZOA	o	DRCG
Herndon	443.000	+	N4LXI	o	+WB4UKB
Mt Vernon	444.500	+	WA5ZAI	o	WA5ZAI
Springfield	449.825	-	WD4KHP	c 107.2	WD4KHP
Sterling	442.100	+	WA4TXE	o(ca)l	WA4TXE
The Pentagon	444.550	+	K4AF	88.5	PentagnRC
Tysons Cor	443.500	+	KM4FI	o	FI Assoc.
Tysons Cor	444.750	+	K4JYF	o	NVFMA
Vienna	444.850	+	N4KOU	o(ca)	RMtnRptGp
Washington DC	442.650	+	W4SHK	ol	CARS
Washington DC	444.650	+	N3ST	o 114.8	N3ST
Washington DC	448.875	-	N3AQG	o	RACES/ARES
Woodbridge	443.800	+	AA4VA	o	Renex RC
Woodbridge	444.900	+	WB4FQR	o	WWI
WINCHESTER					
Bluemont	449.925	-	WA4TSC	146.2	WA4TSC
Front Royal	449.225	-	N4MKH		CARS
Gainesboro	449.175	-	WB4YRB	ory Exp.	Va Inbred
Winchester	442.000	+	W3CSG	o	+W4TCK
WASHINGTON					
NATIONAL SIMPLEX CALLING					
Calling	446.000	446.000			
STATEWIDE					
Statewide	443.000	+	SNP	t	SNP
Statewide	443.000	+		SNP	WWARA
ANACORTES					
Mt Erie	442.275	+	WA7NAN	e 103.5	
BELLEVUE					
Bellevue	443.125	+	N7INI	(ca) 94.8	
Bellevue	444.325	+	WA7VHK	(ca) 100.0	EmrldCtyUS
BOTHELL					
Bothell	443.825	+	N7IEK	(ca) 141.3	
CENTRAL					
East Beverly	444.550	+	WB7UFM	o	CBRA
Wenatchee Mtn	444.450	+	WA7ZFX	o	WA7ZFX

**420-450 MHz 429
WASHINGTON**

<i>Location</i>	<i>Output</i>	<i>Input</i>	<i>Call</i>	<i>Notes</i>	<i>Sponsor</i>
CLE ELUM					
Cle Elum	444.925	+	KA7NEH		UprKittARC
COEUR D'ALENE					
Mica Peak, ID	444.350	+	W7GNU	o	ID MRA
COTTONWOOD					
Ctnwd Butte, ID	443.400	+	WA7TRO	o(rev)	WA7TRO
EPHRATA					
Central WA	443.900	+	K7FR	o	CBRS
EVERETT					
Everett	443.875	+	WA7OIB	o	
Lake Stevens	443.475	+	NN7N	oazel	HEW/PACK
Marysville	444.900	+	WA7RUE	oa	156.7
FEDERAL WAY					
Federal Way	442.950	+	KA7GZR	aze	103.5
Federal Way	444.300	+	WA7WKT	ttel	114.8
GREATER PUGET					
Tiger Mtn	444.650	+	WA7HTJ	(ca)el 131.8	
HIGHLINE					
Burien	443.500	+	WB7USL	ae	179.9
ISSAQUAH					
Issaquah	441.775	+	K7CHV	ly	103.5
KELLOGG					
Wardner Peak, ID	444.000	+	N7MNK	o	CDAARCG
KENNEWICK					
Joe Butte	444.100	+	W7LJT	ol	W7JLT
Joe Butte	444.250	+	W7LJT	ol	W7LJT
KING COUNTY					
Lk Forest Park	443.450	+	W7JPH	ol	103.5
Seattle	444.350	+	K7OET	(ca) 100.0	EmrldCtyUS
Squak Mtn	444.525	+	N7KGK	oe	103.5
KING COUNTY/NORTH					
Woodinville	442.775	+	K7PER	ce	114.8
KING COUNTY/SOUTH					
Renton	444.850	+	KC7TD	oa	
KIRKLAND					
Kirkland	443.225	+	WA7SPR	oal	
Kirkland	443.600	+	KC7RO	(ca)tt	103.5
LINK					
Baldi Mtn	430.050	439.050	N7HGE	otel	EVERGREEN
Baldi Mtn	430.350	439.350	N7HGE	otel	EVERGREEN
Baldi Mtn	440.325	+	W7PZP	link	110.9
Baldi Mtn	445.850	445.850	WB6VAC		
Ballard	445.800	445.800	WB7UFR		
Bellevue	445.100	445.100	WA7EBH		
Bellevue	445.150	445.150	WA7EBH		
Bellingham	441.075	441.075	K7SKW	103.5	MBARC
Bellingham	442.400	+	K7SKW	103.5	MBARC
Bremerton	442.675	442.675	K7RNZ		
Bremerton	446.725	446.725	WA7NUK	107.2	WWRA
Buck Mtn	442.575	+	W7FHZ	156.7	
Capitol Peak	430.150	439.150	N7HGE	otel	EVERGREEN

430 420-450 MHz**WASHINGTON**

<i>Location</i>	<i>Output</i>	<i>Input</i>	<i>Call</i>	<i>Notes</i>	<i>Sponsor</i>
Capitol Peak	430.250	439.250	K7CAH	otel	CPRG
Capitol Peak	430.300	439.300	N7HGE	otel	EVERGREEN
Cle Elum	445.200	445.200	KA7NEH		UprKittARC
Conway	441.550	441.550			
Cougar Mtn	442.025	+	W7WWI		
Cougar Mtn	445.200	445.200	WA7EBH		
Cougar Mtn	446.625	446.625	W7WWI	o	
Enumclaw	446.675	446.675	W7WWI	o	
Everett	441.175	441.175	KW7Y		
Everett	446.850	446.850	KE7A		
Graham	439.500		W7TPF		
Green Mtn	440.325	+	W7PZP	link 110.9	
Kent	440.100	440.100	K7TTQ	123.0	
Kirkland	440.450	440.450	WA7HJR	134.1	PSARG
Lake Alice/West	445.575	445.575	K7YR	o 97.4	
Longview	441.750	441.750	WA6NMF		
Longview	442.125	+	WB7UUP		
Longview	445.725	445.725	WA6NMF		
Longview	441.725	441.725	WA6NMF		
Lyman Hill	440.425	440.425	W7UMH	103.5	
Lyman Hill	446.525	446.525	KL7MM	oe 127.3	RadAma/Skgt
Marysville	446.750	446.750	KA7VEE		
Monroe	446.650	446.650	W7WWI	o	
Monroe	446.700	446.700	W7WWI	o	
Mt Constitution	440.375	440.375	K7SKW	110.9	MBARC
Naselle	445.675	445.675	NM7R		
North Bend	442.550	+	W7FHZ	103.5	
North Bend	446.175	446.175	KC7UW	100.0	
North Point	449.875	-	N7QDY	e 107.2	Wst Cts AR
Orcas Island	441.900	+	WA7TWB		
Renton	445.250	445.250	WB7RFL		
Safeco Bldg	430.100	439.100	N7HGE	otael	EVERGREEN
Seattle	440.475	440.475	WA7HJR	134.1	PSARG
Seattle	441.575	+	KC7TD		
Seattle	442.175	442.175	KA7MCP	100.0	PS RG
Seattle	442.225	+	K7OET		EmrldCtyUS
Seattle	442.250	+	K7OET		EmrldCtyUS
Seattle	446.300	446.300	K7PP	103.5	
Seattle	447.175	447.175	KA7MCP	100.0	PugSnd RG
Somerset Summit	445.550	445.550	K7YR	97.4	EVERGREEN
Squak Mtn	443.100	+	K7YR	l 141.2	M & K ARG/ EVERGREEN
Tacoma	440.025	440.025	KE7LE		
Tacoma	440.500	440.500	WA7HJR	134.1	PSARG
Tacoma	441.625	441.625	K7CR	t	
Tacoma	446.025	446.025	N7HNX		
Tacoma	446.075	446.075	N7HNX		
Tacoma	446.350	446.350	KE7LE		
Tiger Mtn	439.050	430.050	N7HGE	otel	EVERGREEN
Tiger Mtn	439.100	430.100	N7HGE	otael	EVERGREEN
Tiger Mtn	439.150	430.150	N7HGE	otel	EVERGREEN
Tiger Mtn	439.200	430.200	N7HGE	otel	EVERGREEN
Tiger Mtn	442.200	+	WA7HTJ	e 134.1	EVERGREEN

WASHINGTON

<i>Location</i>	<i>Output</i>	<i>Input</i>	<i>Call</i>	<i>Notes</i>	<i>Sponsor</i>
White Salmon	446.525	446.525	NB7M	Shared Link	
LONGVIEW					
Longview	449.125	-	WB7PEF	oe	LngVwRptGrp
MEDICAL LAKE					
Booth Hill	443.800	338.800	WA7RVV	ol/29.6	WA7RVV
NORTH BEND					
Rattlesnake Mtn	442.300	+	WA7NAN	l 103.5	
NORTHEAST					
Stranger Mtn	444.500	+	WA7HTL	o	NWTriSt
Stranger Mtn	444.650	+	WA7HTL	ol	NWTriSt
NORTHERN WASHINGTON COAST					
Quinault	443.050	+	KA7PMC	e 156.7	
NORTHWEST WASHINGTON					
Anacortes	444.950	+	W7UIV	oel 100.0	W O B R
Glacier	443.750	+	W7ISX	127.3	
Lyman Hill	442.000	+	W7UMH	e 103.5	
Marysville	441.875	+	N7FAA	103.5	
Mt Constitution	442.750	+	W7UMH	le 103.5	
Mt Constitution	444.050	+	W7ISX	el 103.5	MBARC
OLYMPIA					
Tumwater	442.475	+	N7ICG		
OLYMPIC PENINSULA					
Matts Matts	442.525	+	WR7V	al 103.5	
OREGON					
Scapoos, OR	442.950	+	W7UIV		
PIERCE COUNTY					
Graham	442.350	+	KL7ELD	o(ca)ze 100.0	GHRG
Orting	444.675	+	N7BUW	oelpr 127.3	
Pack Forest	443.075	+	K7MXE	103.5	
PLYMOUTH					
V & I Butte	444.325	+	KA7IXH	o	HermARC
PROSSER					
Prosser	444.875	+	WB7WHF	ol	WB7WHF
PUGET SOUND					
Anderson Island	444.100	+	WA7ATJ	100.0	
Baldi Mt/Enumclaw	441.125	+	WB7USL	cy	NAPRA
Baldi Mtn	443.175	+	WN7ANK	107.2	
Bremerton	442.050	+	KA7PMC	e 103.5	
Buck Mtn	444.300	+	WA7WKT	e 103.5	
Cougar Mtn	440.300	+	AB7G	y 103.5	
Cougar Mtn	442.625	+	WR7V	al 103.5	
Cougar Mtn	442.975	+	W7ERH	103.5	
Cougar Mtn	443.300	+	W7FHZ	e 103.5	
Cougar Mtn	443.400	+	K7PP	la 103.5	
Dieringer	444.425	+	WA7NAN	e 103.5	
East Tiger Mtn	443.325	+	W7FHZ	el 103.5	
Electron	444.250	+	W7FHZ	e 127.3	
Everett	443.350	+	KA7BZA	er 103.5	
Gold Mtn	444.800	+	K7OET	100.0	Mtclo ARF

432 420-450 MHz

WASHINGTON

Location	Output	Input	Call	Notes	Sponsor
Grass Mtn	442.000	+	W7UMH	100.0	
Green Mtn	443.675	+	KC7TD	oael	
Mt Blyn	442.425	+	K7CHV	e 103.5	
Mt Pilchuck	442.800	+	KA7VEE	elry 103.5	
North Bend	442.150	+	K7LWZ	103.5	
Port Ludlow	443.425	+	KD7FX	o(ca)e 114.8	
Seattle	443.550	+	W7SRZ	oaze	
Seattle	444.700	+	WA7QIH	a 103.5	
Tacoma	442.450	+	KE7LE	(ca)zl 103.5	
Tiger Mtn	442.075	+	K7NWS	otel 110.9	BEARS
Tumwater	441.925	+	KL7YM	100.0	
REDMOND					
Redmond	443.975	+	N7ECR	aze 103.5	QMS
ROCKFORD					
Rockford	443.250	+	N7LMD	o 2m rb	SESCRG
RPTR					
Mt Seymour, BC	444.075	+	VE7TOK		
SEATTLE					
Bellevue	443.050	+	KA7PMC	123.0	
Bellevue	444.375	+	K7YR	103.5	
Downtown Seattle	442.900	+	WA7LZO	c(ca)zel 103.5	
Ft Lawton/Seattle	444.200	+	K7RIE	tt 100.0	
Green Mtn	440.950	+	W7UIV	ol 100.0	
Kenmore	444.150	+	W7GVJ	c 100.0	
Mt Lake Terrace	444.025	+	KN7MVO	(ca) 103.5	
Redmond	444.400	+	WA7NAN	e 103.5	
Seattle	442.925	+	WA7TQS	azl 103.5	
Seattle	443.375	+	WA7SXB	ttae 103.5	
West Seattle	441.800	+	W7AW	te 141.3	WSARC
West Seattle	442.825	+	WA7TQS	al 103.5	
SEATTLE/NORTH					
Edmonds	442.725	+	KB7BJE	al 103.5	
Mt Lake Terrace	444.725	+	WB7UFR	o	MTLKERRS
North Seattle	440.300	+	AB7G	y 103.5	
SEQUIM					
Blyn Mtn	442.100	+	N7EHY	oe	
SKAGET VALLEY					
Lyman Mtn	444.500	+	WA7ZUS	(ca) 103.5	
SNOHOMISH COUNTY					
Everett	444.600	+	KD7Z	a 127.3	GTE RG
SOUTHERN WASHINGTON					
Capitol Peak	444.450	+	K7RBR	azel 100.0	
Longview	444.750	+	N7JXC	103.5	Mtclo ARF
SOUTHWEST WASHINGTON					
Columbia Hghts	444.850	+	N7JXD	oaze 114.8	
Longview	442.825	+	K7ZVV	o	
Longview	444.900	+	W7ZDG	o 114.8	Lwr Col ARA
Megler Hill, OR	444.775	+	KA7SGB	(ca)l 127.3	
SPOKANE					
Browns Mtn	443.600	+	KA7ENA	o	KA7ENA

420-450 MHz 433
WASHINGTON-WEST VIRGINIA

<i>Location</i>	<i>Output</i>	<i>Input</i>	<i>Call</i>	<i>Notes</i>	<i>Sponsor</i>
Browns Mtn	444.700	+	WB7AVD	o	IEVHF
Browns Mtn	444.900	+	WB7AUK	o	KBARC
Krell Hill	444.950	+	WB7UJO	ol	WB7UJO
Lookout Mtn	443.100	+	WA7PQU	o	WA7PQU
Northtown	443.700	+	WA7RVV	o	WA7RVV
SPRINGDALE					
Stranger Mtn	444.300	+	WB7AUK	ol/147.36	KBARA
TACOMA					
Tacoma	444.625	+	N7HNX	o(ca)e	
TRI CITIES					
Rattlesnake	444.500	+	WA7EAQ	o(rev)	TriCit
WESTERN WASHINGTON					
Bellevue	440.050	+	WA7EBH	otey	
Cougar Mtn	443.700	+	WA7EBH	ce 103.5	
Grass Mtn	441.050	+	N7HNX	ole 103.5	
Lyman Mtn	447.000	-	W7UMH	103.5	
WHATCOM COUNTY					
King Mtn	443.650	+	W7ISX	e 103.5	MBARC
Racehorse Mtn	443.750	+	W7ISX	e 127.3	MARC
WHIDBEY ISLAND					
Oak Harbor	444.475	+	KE7C		
YAKIMA					
Bethel Ridge	444.600	+	KA7LJQ	uc	YakCoARC
Joe Butte	444.125	+	W7LJT	ol	W7LJT
Yakima Ridge	444.800	+	WA7ZMR	o	WA7ZMR

WEST VIRGINIA

ALL - TMARC AREAS

All	442.900	+		Rptr. Test Pair	
All	445.925			Simplex Use	
All	445.950			Simplex Use	
All	445.975			Simplex Use	
All	446.000			National SX Use	
All	446.025			Simplex Use	
All	446.050			Simplex Use	
All	446.075			Simplex Use	
All	447.875	-		Rptr. Test Pair	
#Huntington	442.600	+	W8VA		TARA
Alderson	444.400	+	WF1G		ARA NORTH
Beckley/Bolt	442.300	+	AA8BS	oeRB	
Beckley/Kings	444.800	+	WF1G	oRB	ARA NORTH
Buckhannon	443.100	+	N8FHE	ol	MOUNTAIN
Buckhannon	444.500	+	WV8Y	oeRB	BARC
Charleston	444.750	+	KB4BNW	o	KB4BNW
Clarksburg	444.175	+	N8FMD	ot-103.5	N8FMD
Glenville	444.325	+	KA8ZXP	o	KA8ZXP
Huntington	443.000	+	WB8EZR	o	WB8EZR
Keeny Mtn	444.725	+	KF8FO	o	SWVARC
Morgantown	444.700	+	K8LG	ol	
Morgantown	444.800	+	W8CUL	oel(ca)	WVU ARC
Mullens/Hrndn	444.000	+	KC8IT	olRB	ARA NORTH
Parkersburg	444.775	+	WV8G		WV8G
S Charleston	444.950	+	WB8CQV	olRB	WB8CQV
St Albans	443.150	+	K8MHR	oezl(ca)	

**434 420-450 MHz
WEST VIRGINIA-WISCONSIN**

<i>Location</i>	<i>Output</i>	<i>Input</i>	<i>Call</i>	<i>Notes</i>	<i>Sponsor</i>
Weston	443.975	+	N8FIP	oeRB	N8FIP
Weston	444.600	+	WC8K		WC8K
EAST					
Martinsburg	442.350	+	KD4JBY	o	KD4JBY
WISCONSIN					
NORTH CENTRAL					
Arlington	444.550	+	N9QIP/R	o	N9QIP
Marshfield	444.975	+	AA9BN/R	oel	MAARS
				147.18	
Stevens Point	443.950	+	KC9NW/R	o	KC9NW
Tomahawk	444.575	+	N9CLE/R	o	N9CLE
Waupaca	442.000	+	KE9UT/R	o	MIDWI ARG
Waupaca	444.825	+	N9BKJ/R	ol	N9BKJ
Wausau	421.250	434.000	AD9W/R	oel aural	RMATS
				+ 4.5	
Wausau	421.250	923.250	AD9W/R	oel vid-fm	RMATS
				aud+4.5	
Wausau	421.250	1250.000	AD9W/R	oel vid-fm	RMATS
Wausau	443.750	+	KC9NW/R	o(ca)e	KC9NW
				aud+4.5	
Wausau	444.100	+	W9SM/R	o(ca)	WVRA
				z911	
Wausau	444.300	+	W9BCC/R	oezl	W9BCC
Wausau	444.700	+	KC9NW/R	oe(ca)	KC9NW
				179.9	
NORTHEAST					
Appleton	443.650	+	W9DKY/R	o	W9DKY
Fond Du Lac	444.150	+	WA4COY/R	oba	WA4COY
				107.2	
Fond Du Lac	444.225	+	KA0SEP/R	o	KA0SEP
Green Bay	443.500	+	WA9SWX/R	oaez	GB M&K
Green Bay	443.750	+	KE9PW/R	o	KE9PW
Green Bay	444.750	+	KB9AMM/R	o	KB9AMM
Kaukauna	444.450	+	ND9Z/R	o(ca)	ND9Z
Manitowoc	443.975	+	N9GHE/R	oa	N9GHE
Plymouth	444.100	+	KD9TZ/R	o 107.2	S CTY 440
Plymouth	444.350	+	WE9R/R	oelx	WERA
				114.8	
Sturgeon Bay	444.000	+	WB9YUY/R	o	WB9YUY
NORTHWEST					
Chip'wa Falls	444.350	+	WA9PAM/R	o	WA9PAM
Eau Claire	443.300	+	KB9R/R	oe	KB9R/R
Glidden	444.650	144.650	N0EDV/R	o input	N0EDV
				144.65	
Hayward	444.850	+	N9EGE/R	o	N9EGE
Hertel	443.500	+	WB9RAY/R	oae	B.A.R.S.
River Falls	443.800	+	K9ZMA/R	o	K9ZMA
Superior	444.900	+	WA9KLM/R	oae	WITC ARC
SOUTH CENTRAL					
Baraboo	443.900	+	N9FBF/R	oal	L-FM 38
				114.8	
Berlin	443.850	+	N9AOZ/R	oa 123.0	N9AOZ

420-450 MHz 435
WISCONSIN-WYOMING

<i>Location</i>	<i>Output</i>	<i>Input</i>	<i>Call</i>	<i>Notes</i>	<i>Sponsor</i>
Green Lake	444.400	+	KB9WC/R	o	G FOX ARC
Janesville	442.825	+	KB9YC/R	o 123.0	KB9YC
La Valle	442.400	+	W9EBF/R	o 123.0	W9EBF
Madison	443.000	+	NZ9B/R	o	BURG
Madison	443.400	+	N9KAN/R	oxl 123.0	N9KAN
Madison	444.000	+	KA9VDU/R	ol 123.0	BURG
Madison	444.500	+	WB9TAE/R	oael 123.0	WB9TAE
Madison	444.775	+	NG9V/R	o 114.8	NG9V
Madison	444.925	+	WB9TAE/R	o t (port)	WB9TAE
North Freedom	443.675	+	KD9UU/R	oal tt 114.8	KD9UU
Ridgeway	444.450	+	KA9WBX/R	o	KA9WBX
Stoughton	434.000	923.250	N9BXA/R	o atv	N9BXA
Sun Prairie	443.600	+	KA9QOT/R	oe 114.8 prop.	KA9QOT
SOUTHEAST					
Allenton	442.350	+	N9GMT/R	oaelx 114.8	L-FM 38
Delafield	444.125	+	KE9QP/R	oe 114.8	SEWFARS
Germantown	443.225	+	WD9DHI/R	o 114.8	W E R A
Meno Falls	444.425	+	KA9FIN/R	o	SHRINE
Milwaukee	443.150	+	W9KHO/R	o 114.8	MICORS
Milwaukee	443.300	+	WB9TYT/R	o 114.8	WB9TYT
Milwaukee	443.550	+	K9HXA/A	c	K9HXA
Milwaukee	443.800	+	N9GMT/R	oaezl 114.8	FM 38
Milwaukee	444.200	+	K9HXA/A	c	K9HXA
Milwaukee	444.325	+	N9CFG/R	o 114.8	B.I.O.S.
Milwaukee	444.800	+	K9HXA/A	c dpl	K9HXA
Milwaukee	444.850	+	WB9TRO/R	cael t	W.E.R.A.
Milwaukee	444.875	+	WB9TRO/R	c	W.E.R.A.
New Berlin	442.400	+	W9EBF/R	o 127.3	W9EBF
New Berlin	442.700	+	N9GSI/R	oa 114.8	N9GSI
Oconomowoc	442.025	+	N9JUJ/R	o	N9JUJ
Pewaukee	443.125	+	WB9AKC/R	o 114.8	WCTC ARC
Pnt Washington	443.525	+	WB9RQR/R		OZARES
Powers Lake	443.925	+	KC9XN/R	ol 114.8	L&K ARS
Racine	443.950	+	KA9JMK/R	o 127.3	KA9JMK
Racine	444.050	+	KA9LOK/R	o	KA9LOK
Racine	444.950	+	WA9BDX/R	o	WA9BDX
Trevor	442.600	+	KA9VZD/R	oael 2A fm 38	KA9VZD
Union Grove	442.200	+	N9OEZ/R	o	N9OEZ
West Bend	444.900	+	N5IIA/R	o 114.8	N5IIA
SOUTHWEST					
La Crosse	444.600	+	N9ETD/R	o	MVARA
Tomah	444.850	+	KB9EBX/R	o 167.9	KB9EBX
WYOMING					
BIG HORN BASIN					
Sand Notch	449.650	-	WB7QQA	o	CRACES
CENTRAL					
Boysen Hill	449.000	-	KD7BN	olex	KD7BN

436 420-450 MHz

WYOMING-BRITISH COLUMBIA

<i>Location</i>	<i>Output</i>	<i>Input</i>	<i>Call</i>	<i>Notes</i>	<i>Sponsor</i>
Casper Mtn	448.000	-	N7ISS	o	N7ISS
Casper Mtn	449.500	-	N7EUE	o	N7EUE
Lander	449.800	-	KD7BN	olex	KD7BN
CHEYENNE					
#Cheyenne	444.425	+	WA7TJU	o(ca)l	WA7TJU
Cheyenne	448.150	-	KD7AN	oRB	KD7AN
Cheyenne	449.300	-	N7QBQ	oae	N7MYR
				114.8	
Sherman Hill	449.900	-	N7JJY	olx	N7JJY
EVANSTON					
Hickey Mtn	448.150	-	N7LMN	o	N7LMN
Medicine Bow	449.325	-	N7LMN	o	N7LMN
LARAMIE					
Laramie	447.100	-	N7QJL	oa	N7CTM
Laramie	449.100	-	NG7T	oa	NG7T
NORTHEAST					
Pumpkin Butte	449.200	-	KD7BN	ol	W7PAW
NORTHWEST					
McClough	448.350	-	KC7NP	t	KC7NP
SHERIDAN					
Sheridan	449.850	-	N7KEO	o	N7KEO
SOUTHEAST					
Laramie	449.800	-	KB7Z	o	KB7Z
SOUTHEAST/PORT					
Portable	449.075	-	WB7CJO	port	WB7CJO
SOUTHWEST					
Quealey Peak	449.825	-	N7HCH	o	ORARC
WHEATLAND					
Wheatland	449.775	-	N7UCL	o	N7UCL

ALBERTA**CALGARY**

Calgary	443.150	+	VE6WRT	oal	VE6CPT
Calgary	444.000	+	VE6RYC	ox	CARA
Calgary	444.120	+	VE6WRT	o	VE6CPT
Calgary	444.400	+	VE6NRC	ol	
Calgary	444.750	+	VE6KQ	ol	
Calgary	444.750	+	VE6KQ		VE6KQ
Calgary	444.750	+	VE6KQ		VE6KQ
Calgary	444.900	+	VE6MPR	ox	

EDMONTON

Edmonton	444.100	+	VE6HM		VE6NC
Edmonton	444.975	+	VE6EAR		VE6ETU

NORTHEAST

Ashmont	444.150	+	VE6TTL	ol	VE6ARJ
---------	---------	---	--------	----	--------

RED DEER

Alix/Bashaw	448.975	-	VE6PAT	o	VE6ZH
Red Deer	444.550	+	VE6SCR		VE6AQK

BRITISH COLUMBIA**FRASER VALLEY**

Abbotsford	443.825	+	VE7MQ	c	
Langley	441.375	+	VE7AVM	o	

BRITISH COLUMBIA-NORTHWEST TERRITORIES

<i>Location</i>	<i>Output</i>	<i>Input</i>	<i>Call</i>	<i>Notes</i>	<i>Sponsor</i>
Langley	441.375	+	VE7RMH	oe	LUHFC
Langley	443.975	+	VE7RLY	oe link to 147.380	LARA
HOWE SOUND					
Bowen Island	444.325	+	VE7BCA	c	
OKANAGAN VALLEY					
Kelowna	444.000	+	VE7ROC		OC ARC
VANCOUVER					
Burnaby	441.250	+	VE7RBY		BARC
Burnaby	442.850	+	VE7RBY		BARC
Burnaby	443.275	+	VE7EX	o	Cheam Assn
Burnaby	444.225	+	VE7CPK	o	
Maple Ridge	443.625	+	VE7RMR	c	MR ARA
Richmond	442.375	+	VE7RMD	c	PRARFCA
Surrey	442.350	+	VE7FYB	o	
Surrey	443.775	+	VE7RSL	c	
Surrey	444.200	+	VE7RPM	c	
Vancouver	442.325	+	VE7GTC	c	PRARFCA
Vancouver	442.500	443.000	VE7REC	o	
Vancouver	442.975	+	VE7AYT	c	PRARFCA
Vancouver	443.150	+	VE7BLY	o	
Vancouver	443.200	+	VE7RGM		VE7CHU
Vancouver	443.225	+	VE7CHU	o	
Vancouver	443.500	444.000	VE7RAT	t	WARC
Vancouver	443.525	+	VE7RPT	oa	BCFMCA
Vancouver	443.725	+	VE7AOV	c	
Vancouver	443.800	+	VE7UHF		VCR ASSN
Vancouver	443.900	+	VE7BHY	c	
Vancouver	444.075	+	VE7TOK	c	
Vancouver	444.100	+	VE7RFM	o (ca)	
Vancouver	444.325	+	VE7RTM	c	DATA ARC
Vancouver	444.675	+	VE7RNV	t	
Vancouver	444.850	+	VE7MJ	t	MOTOROLA
Vancouver	444.975	+	VE7RAP	c	
West Vancouver	444.000	+	VE7URG	c	V UHF GRP
VANCOUVER ISLAND					
Nanaimo	442.125	+	VE7RNA	c	PRARFCA
Pt Alberni	444.750	+	VE7RTE	o	
Salt Spring Isl	444.550	+	VE7HAQ	o	
VICTORIA					
Victoria	443.575	+	VE7FCR	c	
Victoria	443.950	+	VE7VIC	c	VIC ARC
Victoria	444.875	+	VE7VIC	c	
INTERLAKE					
Selkirk	442.800	+	VE4MBR	ol 3A	VE4SSS
WINNIPEG					
Selkirk	444.400	+	VE4SLK	ol	SelARC
Winnipeg	443.000	+	VE4UHF	oa 3A	VE4NU
Winnipeg	443.500	+	VE4VJ	ol	MANRS
Winnipeg	444.500	+	VE4AGA	ol	VE4KQ
NORTHWEST TERRITORIES					
YELLOWKNIFE					
Yellowknife	444.000	+	VE8NWT	oel	VE8DP

438 420-450 MHz

NOVA SCOTIA-ONTARIO

<i>Location</i>	<i>Output</i>	<i>Input</i>	<i>Call</i>	<i>Notes</i>	<i>Sponsor</i>
NOVA SCOTIA					
Boisdale	444.900	+	VE1HAM	L2	
HFX Airport	444.000	+	VE1EPA	L1	
ONTARIO					
ALL WNYSORC AREAS					
	442.950	+	SNPF	SNP	
	443.950	+	SNPF	SNP	
	444.950	+	SNPF	SNP	
NORTHWESTERN ONTARIO					
Dryden	444.900	+	VE3YHD	o	
Thunder Bay	443.850	+	VE3TBU	o	VE3CX
ONTARIO - EAST					
Almonte	444.850	+	VE3LVG	oa	VE3OSQ
Moose Creek	443.050	+	VE3TYF	151.4	VE3OJN
ONTARIO - OTTAWA VALLEY					
Foymount	442.375	+	VE3UCR	ol	RCARC
Kinburn	444.450	+	VE3GSD	o	VE3PPE
Renfrew	442.400	+	VE3STP	o	
ONTARIO - SEAWAY VALLEY					
Belleville	444.450	+	VE3MHZ	o	VE3APF
CENTRAL 156.7 Hz					
#Orangeville	444.025	+	VE3NSL	o	
#Oro	444.775	+	VE3WHU	o	
Bracebridge	443.075	+	VE3MRT	o(ca)	
Colgan	444.675	+	VE3GAS	o	
Edgar	444.350	+	VE3LSR	aez L1VFAT	
Midland	444.650	+	VE3SGB	o	
Mitchell's Co	442.550	+	VE3USH	L6	
Nobleton	444.700	+	VE3RAK	oL2	
Orangeville	444.925	+	VE3RAP		
Oshawa	443.475	+	VE3OUR	oa	
Owen Sound	443.025	+	VE3RBT	o	
Raglan	443.000	+	VE3NAA	o	
CENTRAL EAST 162.2 Hz					
Baltimore	444.975	+	VE3MXR	oL3	
Peterborough	444.575	+	VE3KRG	(ca)e	
Pontypool	444.450	+	VE3RWN	(ca)e	
Rice Lake	447.075	-	VE3RTR	L1	
CENTRAL WEST 97.4 Hz					
Markdale	443.925	+	VE3TFE	c	
Owen Sound	443.525	+	VE3GBT	o	
METRO TORONTO 103.5 Hz					
#Toronto	444.200	+	VE3MLZ	o	
Aurora	442.025	+	VE3ULR	oL1	
Brampton	443.550	+	VE3PRC	o	
Brampton	444.575	+	VE3FBI	o	
King City	444.300	+	VE3UKC	(ca)e V/UFATL6	
Mississauga	444.025	+	VE3NSL	o	
Pickering	444.525	+	VE3DPR	103.5	
Pickering	444.600	+	VE3SPA	o	
Scarborough	443.825	+	VE3RTC	o	
Toronto	442.600	+	VE3CAY	o	

<i>Location</i>	<i>Output</i>	<i>Input</i>	<i>Call</i>	<i>Notes</i>	<i>Sponsor</i>
Toronto	442.700	+	VE3TDO	oL:147.030	
Toronto	442.850	+	VE3SNM		
Toronto	443.050	+	VE3YYZ	aL6	
Toronto	443.100	+	VE3SKI	o	
Toronto	443.300	+	VE3PRT	o	
Toronto	443.350	+	VE3REC	o	
Toronto	443.500	+	VE3PVT	cL3	
Toronto	443.650	+	VE3NOR	o	
Toronto	443.900	+	VE3XUU	o	
Toronto	444.250	+	VE3UHR	o	
Toronto	444.400	144.810	VE3TWR	o(ca)ez L2	
Toronto	444.400	+	VE3TWR	o(ca)ez L2	
Toronto	444.475	+	VE3URU		
Toronto	444.850	+	VE3UKW	o	
Uxbridge	442.100	+	VE3RPT	o(ca)ez L2	
Uxbridge	443.225	+	VE3RPT	o(ca)ez L2	
Uxbridge	444.175	+	VE3RUX		
Uxbridge	444.225	+	VE3YRC	o	
NIAGARA 107.2 Hz					
Beamsville	443.575	+	VE3XUK		
Fonthill	443.400	+	VE3WCU		
Fonthill	444.725	+	VE3PLF	(ca) FAT	
Niagara Falls	442.900	+	VE3GRW	(ca)e DVR	
St Catharines	442.775	+	VE3XCP		
Thorold	442.250	+	VE3HM	oL5	
Thorold	443.175	+	TBA		
Wainfleet	442.500	+	VE3BNU	o	
SOUTH 131.8 Hz					
#Brantford	444.950	+	VE3WDF	SNP	
Arkel	443.850	+	VE3RKL	oL7	
Baden	447.075	-	VE3BHR	L1	
Brantford	443.025	+	VE3TCR	o(ca)	
Burlington	443.200	+	VE3IWL	107.2	
Burlington	444.825	+	VE3RSB	o	
Campbellville	443.325	+	VE3RTP	151.4	
Carlisle	443.675	+	VE3WIK	(ca)	
Halton Hills	443.425	+	VE3OD	oe	
Hamilton	442.525	+	VE3UHM	L6	
Hamilton	442.625	+	VE3RTD	a	
Hamilton	443.075	+	VE3ZOE	o	
Hamilton	443.975	+	VE3OCY	o	
Hamilton	444.075	+	VE3NCF	oeL	
Hamilton	444.750	+	VE3RDM	o	
Kitchener	444.875	+	VE3RBM		
Milton	444.125	+	VE3MTC	oe DS	
Oakville	442.300	+	VE3OAK	L107.2	
Oakville	443.150	+	VE3OKV	o	
Oakville	444.325	+	VE3OAK	o	
Vinemount	444.650	+	VE3VSC	o	
Waterford	444.550	+	VE3SML	oeL7RB:52.525	
Winona	443.250	+	VE3RFI	oe	
SOUTHWEST 114.8 Hz					
Dorchester	444.650	+	VE3RXU	oeCANWARN	
Glencoe	444.100	+	VE3CUE	VFAT	

440 420-450 MHz**ONTARIO-QUEBEC**

<i>Location</i>	<i>Output</i>	<i>Input</i>	<i>Call</i>	<i>Notes</i>	<i>Sponsor</i>
London	442.300	+	VE3TTT	o	
London	443.200	+	VE3NMM	oae	DVR H/VFATL
London	444.400	+	VE3SUE	oL1	
London	444.800	+	VE3MGI	ae	DS LVFAT
Lucan	444.575	+	VE3MCR	o	
St Marys	444.525	+	VE3ZDT	o	
St Thomas	443.800	+	VE3STR		E.A.R.S.
Stratford	444.975	+	VE3RFC		
Woodstock	443.925	+	VE3WHR	o	
SOUTHWEST 118.8 Hz					
#Chatham	442.200	+	VE3MGK	o	
#McGregor	444.775	+	VE3SOT	(ca)e	V/UFAT 123.0
Chatham	444.325	+	VE3COZ	o(ca)ez	
Goderich	444.825	+	VE3WZL	(ca)e	DS EARC
			123.0		
McGregor	444.300	+	VE3RRR	o	
Sarnia	444.550	+	VE3SUR	oe	
Windsor	444.400	+	VE3UUU	o	
Windsor	444.500	+	VE3III	o	

ONTARIO - N.C.A.**NATIONAL CAPITAL AREA**

Hull, PQ	443.300	+	VE2CRA	ox	OARC
Hull, PQ	443.950	-	VE2RAO	alt 123.0	CRAO
Ottawa, ON	442.650	+	VE3HPY	ol	VE3RHK
Ottawa, ON	443.800	+	VE3TEL	ol	PARC
Ottawa, ON	444.075	+	VE3RDX	o	VE3JTQ
Ottawa, ON	444.400	+	VE3MPC	oalxz	CPC ARC

PRINCE EDWARD ISLAND

Charlottetown	444.400	+	VE1UHF	a L1	
Charlottetown	449.100	-	VE1CRA	L1	

QUEBEC**ABITIBI**

Rouyn-Noranda	449.000	-	VE2RKN		CRANOQ
---------------	---------	---	--------	--	--------

BAS FLEUVE/GASPESI

Rimouski	447.400	-	VE2RXA	o	
----------	---------	---	--------	---	--

COTE NORD

Baie-Comeau	443.500	+	VE2RDE	oa	VE2FAZ
-------------	---------	---	--------	----	--------

ESTRIE

Black Lake	448.175	-	VE2RVA	o(ca)	VE2PEP
Charny	444.600	+	VE2RDB	o	VE2FTO
Magog	444.250	+	VE2RZZ	oe(ca)	VE2CGM

Mt-Orford	442.000	+	VE2RTO	oe t	VE2EKL
Richmond	443.750	+	VE2RHP	o ca	VE2HY
Windsor	447.925	-	VE2RGX	o	VE2LGX

MAURICIE

Cap-Madeleine	443.000	+	VE2RDG	oe	VE2EAK
Drummondville	443.950	+	VE2RBY	o 110.9	VE2YLA
Drummondville	444.050	+	VE2RBZ	o a	VE2ZBR

110.9

**420-450 MHz 441
QUEBEC**

<i>Location</i>	<i>Output</i>	<i>Input</i>	<i>Call</i>	<i>Notes</i>	<i>Sponsor</i>
Lac La Tortue	443.200	+	VE2RBR	o	VE2GM
Parent	444.900	+	VE2RPC	o	VE2MBP
Trois Riviere	447.075	-	VE2RIR	oe	VE2EX
Trois Riviere	449.175	-	VE2RTZ	o 110.9 a	VE2TRZ
MONTREAL					
Blainville	443.100	+	VE2RMR	oe	VE2DJE
Covey Hill	443.650	+	VE2RPT	oe(ca)	VE2FMK
Iberville	444.200	+	VE2RIB	o	VE2ARO
Joliette	441.100	441.100	VE2CLJ	o m fwd	CRAL
Joliette	444.625	+	VE2RLJ	oe	CRAL
Joliette	444.700	+	VE2RMS	oe(ca)	VE2SE
Montreal	439.250		VE2RQI	oe tx only	RAQI
Montreal	441.100	441.100	VE2RIO	on	
Montreal	441.100	441.100	VE2UMS	o	UMS
Montreal	441.100	441.100	VE2AQC	o	RAQI
Montreal	442.600	+	VE2RBD	oe	VE2ACG
Montreal	443.050	+	VE2RAN	o(ca) 103.5	VE3EI
Montreal	443.700	+	VE2RHH	o	MTL220ARC
Montreal	444.375	+	VE2TEL	o	VE2SE
Montreal	444.400	+	VE2REM	oe(ca)	UMS
Montreal	444.500	+	VE2RTS	o	
Montreal	449.300	-	VE2AIF	oa	VE2ACG
Montreal	449.925	-	VE2RIO	o	VE2AX
Montreal	449.975	-	VE2RJS	o	
Mt St-Bruno	444.100	+	VE2RDU	oe 102.5	VE2TRZ
Rigaud	441.025	+	VE2RM	oen	VE2RM INC
Rigaud	441.050	+	VE2RM	o n usr	VE2RM INC
Rigaud	444.000	+	VE2RM	oe	VE2RM INC
Sorel	442.150	+	VE2RBS	oea	VE2WA
St-Cesaire	441.100	441.100	VE2CSC	o m fwd	VE2HR
St-Eustache	443.600	+	VE2REK	o(ca) 100.0	VE2EK
St-Hyacinthe	444.450	+	VE2RBE	o	VE2EVS
St-Joseph Lac	449.875	-	VE2RST	o	VE2ARJ
Ste-hyppolyte	444.600	+	VE2RRZ	oe	VE2RZ
Ste-Julie	442.100	+	VE2REQ	oe	VE2ESM
Vimont	441.100	441.100	VE2CRL	o m fwd	CRALL
QUEBEC					
Arthabaska	442.850	+	VE2RMD	oa	VE2MF
Belair	444.400	+	VE2RQC	oe	VE2ELN
Charlesbourg	444.900	+	VE2RID	o	VE2OSQ
Levis	444.100	+	VE2RHD	o	CRAQ
Mt Belair	444.200	+	VE2RAX	o	VE2EZZ
Quebec	441.025	441.025	VE2GPQ	o m usr	APQ
Quebec	444.000	+	VE2RCQ	oe	CRAQ
Quebec	444.300	+	VE2RXR	o SNP	VE2XR
St-Flavien	448.275	-	VE2RLO	o	VE2LLA
St-Tite Caps	447.200	-	VE2RSB	oe	VE2BPU
SAGUEN/LAC ST-JEAN					
Chicoutimi	449.550	-	VE2RGI	o	VE2BI
Chicoutimi	449.700	-	VE2RDH	o	VE2MDH
Jonquiere	449.000	-	VE2RPA	oa	VE2AFD

442 420-450 MHz**QUEBEC-COSTA RICA**

Location	Output	Input	Call	Notes	Sponsor
Jonquiere	449.100	-	VE2RFL	oae	VE2EFL

QUEBEC - N.C.A.**NATIONAL CAPITAL AREA**

Hull, PQ	443.300	+	VE2CRA	ox	OARC
Hull, PQ	448.950	-	VE2RAO	alt 123.0	CRAO
Ottawa, ON	442.650	+	VE3HPY	ol	VE3RHK
Ottawa, ON	443.800	+	VE3TEL	ol	PARC
Ottawa, ON	444.075	+	VE3RDX	o	VE3JTQ
Ottawa, ON	444.400	+	VE3MPC	oalxz	CPC ARC

YUKON**WHITEHORSE**

Mt Montana	444.900	+	VY1UHF	o e-Wind	VY1JS
------------	---------	---	--------	----------	-------

ARGENTINA**BUENOS AIRES**

Capital	433.100	+	LU4AA	o	
Capital	433.700	+	LU1CBA	o	
Capital	434.500	+	LU1AHC	o	
Capital	434.600	+	LU9ABK	o	
Capital	434.700	+	LU1CBA	o	
Capital	434.800	+	LU2AH	o	
Capital	434.950	+	LU3DI	o	
La Plata	433.200	+	LU4DXT	o	
Mar del Plata	433.100	+	LU3DI	o	
Mar del Plata	433.300	+	LU1DVT	o	
Mar del Plata	433.600	+	LU2DT	o	
San Nicolas	433.300	+	LU1EGO	o	
San Pedro	433.400	+	LU1DB	o	

CORDOBA

Alta Gracia	433.200	+	LU1HMB	o	
-------------	---------	---	--------	---	--

SANTA FE

Reconquista	433.600	+	LU6FFT	o	
-------------	---------	---	--------	---	--

BRAZIL**RIO DE JANEIRO**

Serra Carioca	449.100	-	PY1-028	141.3	
---------------	---------	---	---------	-------	--

CHILE**ZONE 3**

Santiago	438.800	-	CE3AA 18	SanRamon	RCdeCHILE
----------	---------	---	----------	----------	-----------

COLOMBIA

Cali	434.110	+		o	
------	---------	---	--	---	--

COSTA RICA**CARTAGO**

Muerte	444.250	+	TI2CAH	tx	TI2CAH
Volcan Trazu	444.100	+	TI2HP	tx	TI2HP

PUNTARENAS

Monteverde	444.200	+	TI2HP	tx	TI2HP
------------	---------	---	-------	----	-------

SAN JOSE

Pico Blanco	444.150	+	GDCR	t	GDCR
Rancho Redondo	444.000	+	TI2SK	t	TI2SK

MEXICO-THE NETHERLANDS

<i>Location</i>	<i>Output</i>	<i>Input</i>	<i>Call</i>	<i>Notes</i>	<i>Sponsor</i>
MEXICO					
FEDERAL DISTRITO					
Mexico	449.900	—	XE1UHF	o	A VHF CM
PUERTO RICO					
CENTRAL NORTH					
Aguas Buenas	447.600	—	KP4RF	o	PRARL
Cayey	448.100	—	WP4AIJ	o	
Corozal	447.500	—	WP4AIX	c	
Corozal	447.700	—	NP4SN	o	
Orocovis	447.200	—	KP4BCQ	c	
CENTRAL SOUTH					
Barranquitas	447.250	—	KP4LP	o	MOLINO
Barranquitas	447.650	—	WP4JOF	o	
Barranquitas	447.725	—	KP4HP	o	
Jayuya	447.050	—	KP4D	c	
Jayuya	447.550	—	KP4RZ	c	
Jayuya	447.800	—	WP4IT	o	
Jayuya	448.200	—	KP4IN	o	
Jayuya	448.500	—	WP4AZT	o	
Jayuya	448.700	—	KP4QY	o	
Villalba	449.500	—	KP4HN	o	
EAST					
Canovanas	447.100	—	WP4CIE	o	
Luquillo	448.775	—	KP4TN	o	
Luquillo	449.750	—	KP4TN	c	
Rio Grande	447.025	—	WP4HRL	o	
NORTH					
Bayamon	449.600	—	WP4XI	o	
Caguas	447.900	—	WP4FXM	o	
Caguas	449.975	—	WP4CEP	o	
Carolina	445.500	—	NP4SB	ol	
Guaynabo	447.750	—	WP4IVC	o	
Guaynabo	447.850	—	KP4GA	o	
Gurabo	447.225	—	KP4HP	o	
San Juan	447.350	—	WP4GZO	c	
San Juan	448.600	—	WP4KHA	o(ca)	
WEST					
Cabo Rojo	448.950	—	KP4FAF	c	
THE NETHERLANDS					
Alkmaar	431.975		PI2ALK		
Almelo	431.825		PI2TWE		
Amsterdam	431.800		PI2ASD		
Assen	431.650		PI2ASN		
Bilthoven	431.725		PI2BLT		
Breda	431.925		PI2BRD		
Den Haag	431.950		PI2CDH		
Deventer	431.775		PI2DEV		
Goes	431.675		PI2GOE		
Gouda	431.700		PI2GDA		
Groningen	431.750		PI2GRO		
Hoek v Holland	431.625		PI2HVVH		
Nijmegen	431.875		PI2NYM		
Zaandam	431.900		PI2ZAZ		
Zandvoort	431.850		PI2RGK		

444 420-450 MHz
US VIRGIN ISLANDS

<i>Location</i>	<i>Output</i>	<i>Input</i>	<i>Call</i>	<i>Notes</i>	<i>Sponsor</i>
US VIRGIN ISLANDS					
AREA USVI					
Saint Thomas	449.700	-	W4UWH	c	

902-928 MHz

Location	Output	Input	Call	Notes	Sponsor
ALABAMA					
BIRMINGHAM					
Corner	919.500	-	N4UKE	oel	N4UKE

CALIFORNIA NORTH

NORTHERN CALIFORNIA

#Test Pair	927.700	902.700			NARCC
ATV AURAL	917.750				
ATV uVSB	913.250		VIDEO		
FM Simplex	927.600				
FM Simplex	927.800				

EAST BAY

Concord	927.500	902.500	N6TNR	c	E R G
Concord	927.550	902.550	N6OLD	c	N6OLD
El Sobrante	927.525	902.525	N6TNR	c	E R G

SOUTH BAY

S San Francisco	906.100	+	N6IMS	c	N6IMS
S San Francisco	927.700	902.700	KA6VEP	c	KA6VEP

CALIFORNIA SOUTH

Systems are listed by their coverage area. County abbreviations: Imperial (IMP); Inyo (IN); Kern (KE); Los Angeles (LA); Orange (OR); Riverside (RIV); San Bernardino (SBER); San Diego (SD); Santa Barbara (SBAR); Ventura (VE).

A

SO CAL	927.600	927.600			o-simplex
SO CAL	927.700	902.700			test pair
SO CAL	927.800	927.800			o-simplex

KE,LA,OR,SBER

Frazier Peak	927.837	902.837	WB6RHQ	o156.7	CONDOR
--------------	---------	---------	--------	--------	--------

KE,RIV,SBER

Pinon Hills	927.350	902.350	KA6YTT	o	
-------------	---------	---------	--------	---	--

LA,OR

Orange Hills	927.950	902.950	KA6RWW	o	
--------------	---------	---------	--------	---	--

SBAR, VE

Lompoc	927.900	902.900	WA6VPL	o	
--------	---------	---------	--------	---	--

CONNECTICUT

TSARC AREA

Simplex	927.250		TSARC		
---------	---------	--	-------	--	--

TSARC TEST PAIR

Various	906.800	+	TSARC	oSNP	
Various	920.600	-	TSARC	oSNP	

FAIRFIELD

Ridgefield	920.500	-	AJ1J	opr	AJ1J
------------	---------	---	------	-----	------

HARTFORD

Newington	919.750	-	WA1UTQ	oel	WA1UTQ
-----------	---------	---	--------	-----	--------

446 902-928 MHz**CONNECTICUT-MASSACHUSETTS**

<i>Location</i>	<i>Output</i>	<i>Input</i>	<i>Call</i>	<i>Notes</i>	<i>Sponsor</i>
NEW HAVEN Naugatuck	920.200	-	WA1NQP	o(ca)el 71.9	WA1NQP

DELAWARE**ALL - T-MARC AREAS**

All	920.000	-		Rptr. Test Pair	
-----	---------	---	--	-----------------	--

DISTRICT OF COLUMBIA**ALL - T-MARC AREAS**

All	920.000	-		Rptr. Test Pair	
-----	---------	---	--	-----------------	--

WASHINGTON DC

Alexandria VA	919.600	-	WA4CCF	ol	Alex RC
---------------	---------	---	--------	----	---------

FLORIDA**SOUTH**

Fort Lauderdale	921.100	-	KM4RL	ol	KM4RL
Fort Lauderdale	921.500	-	WA4PHG	tt cbil	Teletrol
Homestead	921.400	-	WA4PHG	cl tt bi	Teletrol
Miami	921.200	908.200	KB4MAG	ott	KB4MAG
Miami	921.300	-	KA4ZAY	tcel	KA4ZAY
W Palm Beach	921.200	-	KB4LSL	t(ca)e	KB4LSL
W Palm Beach	921.400	-	KD4IHB	t(ca)	KD4IHB
W Palm Beach	921.500	-	KB4IQM	t(ca)e	KB4IQM
W Palm Beach	921.600	-	KB4IQM	t(ca)e	KB4IQM

GEORGIA

Dalton	919.100	-	N4BZJ	o	
--------	---------	---	-------	---	--

ILLINOIS**CHICAGO**

Chicago	921.225	-	KD9FA	oael	ACLR
---------	---------	---	-------	------	------

NORTHEAST

Schaumburg	919.900	-	KA9SUU	o	KA9SUU
------------	---------	---	--------	---	--------

INDIANA**KOKOMO**

Kokomo	921.112	-	N9LLO	o	N9LLO
--------	---------	---	-------	---	-------

MARYLAND**ALL - T-MARC AREAS**

All	920.000	-		Rptr. Test Pair	
-----	---------	---	--	-----------------	--

ANNAPOLIS

Crofton	919.100	-	WB4LNM	t	WB4LNM
---------	---------	---	--------	---	--------

SOUTH

Waldorf	919.000	-	N4QFW	o	XTRA104
---------	---------	---	-------	---	---------

MASSACHUSETTS**BOSTON**

Lynn	919.300	-	W1DVG	ol	W1VDG
------	---------	---	-------	----	-------

LOWELL

Pelham	920.200	-	WB1CMG	oel	+KA2RMF
--------	---------	---	--------	-----	---------

NORTHEAST

Groveland	919.200	-	K1KKM	o	K1KKM
-----------	---------	---	-------	---	-------

902-928 MHz 447
MASSACHUSETTS-NEW YORK

<i>Location</i>	<i>Output</i>	<i>Input</i>	<i>Call</i>	<i>Notes</i>	<i>Sponsor</i>
NORTHWEST					
Adams	921.100	-	K1FFK		NoBARC
NORTHWEST MIDDLESEX					
Pepperell	919.100	-	WA1VVH	oI	435 RA
SPRINGFIELD					
Feeding Hills	919.500	-	KA1KPH		KA1KPH
MICHIGAN					
ANN ARBOR					
Ann Arbor	923.250	439.250	W8MNT	oVID t=17khz	ARROW CA
Ann Arbor	927.750	434.750	W8MNT	oAUDIO	ARROW CA
JACKSON					
Jackson	921.000	-	KC8SE	o(ca)	KC8SE
MINNESOTA					
MPLS-ST.PAUL					
Chaska	919.000	-	WJ7X/R	o 114.8 I to 442	WJ7X
NEBRASKA					
LINCOLN					
Lincoln	923.250	439.250	WDØDMS	o	LINCOLN RC
NEW JERSEY					
TSARC AREA					
Simplex	927.250		TSARC		
TSARC TEST PAIR					
Various	906.800	+	TSARC	oSNP	
Various	920.600	-	TSARC	oSNP	
MONMOUTH					
Belmar	920.850	-	KD2NX	o	KD2NX
SOMMERSET					
Green Brook	920.300	-	WB2SMA	o	WB2SMA
UNION					
Cranford	919.500	-	N2QJI	o(ca)	N2QJI
Elizabeth	920.400	-	WB2CMN 141.3	oel	WB2CMN
NEW YORK					
ALL WNYSORC AREAS					
Various	920.000	-	SNPF	SNP	
TSARC AREA					
Simplex	927.250		TSARC		
TSARC TEST PAIR					
Various	906.800	+	TSARC	oSNP	
Various	920.600	-	TSARC	oSNP	
ALBANY/SCHENECT					
Grafton	919.025	-	K2CBA	o	GURU
Schenectady	921.200	-	WB2KMY	oel	IBARC
MANHATTAN					
New York	920.800	-	KQ2H	o(ca)I 107.2	KQ2H

448 902-928 MHz

NEW YORK-RHODE ISLAND

<i>Location</i>	<i>Output</i>	<i>Input</i>	<i>Call</i>	<i>Notes</i>	<i>Sponsor</i>
NASSAU					
Hicksville	920.250	-	KB2FHB	o	KB2FHB
Plainview	920.700	-	WB2WAK	caelz	WB2WAK
PUTMAN					
Mahopac	919.400	-	N2EGS	o(ca) epr t	N2EGS
QUEENS					
Long Island City	907.000	+	N2FDJ	ol	N2FDJ
ROCHESTER					
Rochester	919.025	-	WB2IID	o	MDS/GRIDD
WEST CENTRAL					
Bristol Springs	919.025	-	WA2EWU	o	WA2EWU
OHIO					
CUYAHOGA					
Parma	921.500	-	KB8GVQ	ot(ca)	KB8GVQ
FRANKLIN					
Columbus	920.875	-	WB8WQA	ol	WB8WQA
STARK					
Uniontown	919.025	-	WB8OVQ	ot	WB8OVQ
OKLAHOMA					
NORTH CENTRAL					
Enid	921.500	-	W5QMJ	o	EARC
OREGON					
STATEWIDE					
Statewide	903.000	906.600			
Statewide	906.600	903.000			
Statewide	917.950	927.950			
Statewide	927.500	917.500			
PENNSYLVANIA					
CHESTER COUNTY					
Valley Forge	919.200	-	W3PHL	o	PARA
NORTHAMPTON COUNTY					
Bangor	919.300	-	KA3ODJ	oael 203.5	KA3ODJ
PHILADELPHIA COUNTY					
Phila/Roxboro	919.100	-	K3MTK	o(ca)	Suburban
PITTSBURGH					
Pgh/Homestead	920.500	-	KA3IDK	o	KA3IDK
RHODE ISLAND					
PROVIDENCE					
Lincoln	921.200	446.350	KA1RCI	ol	KA1RCI
Lincoln	921.200	-	KA1RCI	ol	KA1RCI
N Providence	921.900	52.170	WA1TAQ	ol	KA1BRJ
N Providence	921.900	-	WA1TAQ	ol	WA1TAQ
Providence	921.700	-	W1OP	ol	ProvRA
Providence	921.800	-	W1OP		K1DT
Scituate	921.950	-	WA1TAQ	ol	WA1TAQ
Scituate	921.950	444.225	WA1TAQ	ol	WA1TAQ

902-928 MHz 449
RHODE ISLAND-QUEBEC

<i>Location</i>	<i>Output</i>	<i>Input</i>	<i>Call</i>	<i>Notes</i>	<i>Sponsor</i>
Woonsocket	919.200	-	WA1VFP	o	WA1VFP
TENNESSEE					
Morristown	920.800	-	KD4LP	oe(ca)	KD4LP
TEXAS					
NORTH					
Haslet	919.900	-	K9MK	o(ca)	
UTAH					
WASATCH FRONT					
Kearns	912.000	912.000	WA7PXD	ol	447.575
VERMONT					
SOUTHWEST					
Manchester	915.100	920.100	WB2KMY		WB2KMY
VIRGINIA					
ALL - TMARC AREAS					
All	920.000	-		Rptr. Test Pair	
Forest	921.000	-	KB4OSI	o	KB4OSI
Lynchburg	921.100	-	WA1ZMS	o	WA1ZMS
Roanoke	920.900	-	KM4TT	o(ca)	KM4TT
WASHINGTON DC AREA					
Alexandria	919.600	-	WA4CCF	ol	Alex RC
WEST VIRGINIA					
ALL - TMARC AREAS					
All	920.000	-		Rptr. Test Pair	
WISCONSIN					
NORTH CENTRAL					
Wausau	906.000	+	W9BCC/R	o	R.M.R.A.
Wausau	923.250	434.000	AD9W/R	oel aural + 4.5	RMATS
NORTHEAST					
Sturgeon Bay	920.000	-	WB9YUY/R	o	WB9YUY
ONTARIO					
ALL WNYSORC AREAS					
	920.000	-	SNPF	SNP	
SOUTH 131.8 Hz					
Brantford	921.000	-	VE3TQC		
QUEBEC					
MONTREAL					
Montreal	920.000	-	VE2RHH	oe(ca)	MTL220ARC

1240 MHz and Above

<i>Location</i>	<i>Output</i>	<i>Input</i>	<i>Call</i>	<i>Notes</i>	<i>Sponsor</i>
ARIZONA					
CENTRAL					
Pinal Peak	1283.650	-	KD7DR		
ARKANSAS					
NORTH CENTRAL					
Harrison	1253.250	1277.250	K5YWL	o	K5WYL
PINE BLUFF					
White Hall	1283.000	-	K5ECJ	o	K5ECJ
WEST CENTRAL					
Mena	1293.000	1313.000	N0EOQ	o	RMRA
CALIFORNIA NORTH					
NORTHERN CALIFORNIA					
FM Simplex	1294.200				
FM Simplex	1294.300				
FM Simplex	1294.400				
FM Simplex	1294.500			CALLING	
FM Simplex	1294.600				
FM Simplex	1294.700			RB	
FM Simplex	1294.800				
SSB	1296.100			CALLING	
SSB EME	1296.000			Weak sig	
SSB Novice	1294.900			CALLING	
EAST BAY					
Berkeley	1285.300	-	KK6PH	o	KK6PH
Concord	1283.600	-	WB6IRC	o	WB6IRC
Hayward	1284.400	-	W6ZB	c	BaRF
Livermore	1284.500	-	K6USH	o	K6USH
Mt Diablo	1284.200	-	WD9BIV	o88.5	WD9BIV
San Leandro	1283.100	-	WD6EVM	olr	BaldEagle
NORTH BAY					
Daly City	1285.100	-	KB6YYC	o	KB6YYC
Vallejo	1285.700	-	KD6BDC	o173.8e	VARC
SACRAMENTO VALLEY					
Antioch	1283.300	-	N6MWB	o88.5	N6MWB
Fairfield	1283.900	-	N6QGS	o88.5	N6QGS
Grass Valley	1283.800	-	W6KGS	o	W6KGS
Placerville	1284.800	-	N6DPP	c	HAWK
Vacaville	1282.900	-	K6USW	or	SolanoRcs
SAN JOAQUIN VALLEY					
Angels Camp	1282.300	-	N6ZAA	o	N6ZAA
Bakersfield	1283.300	-	N6UPH	o88.5	N6UPH
Fresno	1283.450	-	W6YEP	o141.3	W6YEP
Modesto	1282.800	-	WB6PBN	o88.5l	WB6PBN
Tracy	1282.400	-	N6ZAA	o	N6ZAA
SOUTH BAY					
Fremont	1284.600	-	WD6AGG	c	WD6AGG

1240 MHz and Above 451
CALIFORNIA

<i>Location</i>	<i>Output</i>	<i>Input</i>	<i>Call</i>	<i>Notes</i>	<i>Sponsor</i>
Fremont	1286.500	-	WA8DRZ	o	WA8DRZ
Los Gatos	1285.400	-	KD6ALG	o131.8e	SunPARC
Milpitas	1286.100	-	KJ6NN	o	NoNameRC
Mountain View	1285.500	-	N6LXA	o131.8	SunPARC
Palo Alto	1283.150	-	WA6LET	o	SRI ARC
Palo Alto	1283.500	-	W6YX	ol	StanfrdRC
Palo Alto	1284.650	-	WA6NUP	o88.5	WA6NUP
Palo Alto	1284.900	-	WA6ITV	o88.5	WA6ITV
Redwood Shores	1284.700	-	WD6GGW	ol	WD6GGW
San Jose	1282.600	-	KC6LLK	o	KC6LLK
San Jose	1283.400	-	N6EEZ	ol	RdgRunnrs
San Jose	1283.700	-	WA6GFY	o100l	LHARC
San Jose	1284.000	-	WB6JJJ	o	WB6JJJ
San Jose	1285.000	-	W6CYX	o88.5	W6CYX
San Jose	1285.200	-	KB6LUC	o	KB6LUC
San Jose	1285.800	-	KD6AOG	o	KD6AOG
San Jose	1286.000	-	KJ6NN	o	NoNameRC
San Jose	1287.000	-	KC6BED	o88.5	KC6BED
San Jose	1299.890	-	KJ6NN	DXC	DXPSN
Santa Clara	1284.100	-	WA6AXX	o	WA6AXX

CALIFORNIA SOUTH

Systems are listed by their coverage area. County abbreviations: Imperial (IMP); Inyo (IN); Kern (KE); Los Angeles (LA); Orange (OR); Riverside (RIV); San Bernardino (SBER); San Diego (SD); Santa Barbara (SBAR); Ventura (VE).

Note: There are 56 fixed (point-to-point) links coordinated between 1246-1248 and 1258-1260 MHz. There are 5 wideband digital systems coordinated between 1250-1252 and 1297-1300 MHz using a 48 MHz offset.

A					
SO CAL	1260.000	1260.000	OSCAR	satellite	
SO CAL	1283.000	1272.000		o test pair	
SO CAL	1294.100	1294.100		Pkt	
SO CAL	1294.250	1294.250		56 KBd data	
SO CAL	1294.500	1294.500		o nbfm simplex	
SO CAL	1294.700	1294.700		remote base	
SO CAL	1294.900	1294.900		ssb nov call	
SO CAL	1296.000	1296.000		wksig	
SO CAL	1296.100	1296.100		ssb calling	
IMP,LA,OR,RIV,SBER,SD					
COVERS AREA	1285.450	-	N6AQQ	c	CAMEL
IMP,RIV,SBER					
COVERS AREA	1285.200	-	WA6ZUF	c	CAMEL
KE,LA,OR,SBER					
COVERS AREA	1286.150	-	WB6KLL	c	CMRA
COVERS AREA	1286.400	-	N6RHZ	c	CMRA
KE,LA,SBER					
COVERS AREA	1286.200	-	KI6RK	c	CMRA
COVERS AREA	1288.000	-	WA6GDF	c	
LA					
COVERS AREA	1283.225	-	WB6HWG	c	
COVERS AREA	1283.375	-	NF6R	c	PAPA

452 1240 MHz and Above

CALIFORNIA

Location	Output	Input	Call	Notes	Sponsor
COVERS AREA	1284.100	-	N6JGJ	c	SCJHC
COVERS AREA	1284.300	-	KI6JL	c	ESSN
COVERS AREA	1284.350	-	KA6RBJ	c	
COVERS AREA	1285.025	-	KK6QY	c	ERRC
COVERS AREA	1285.350	-	KA6FJP	c	
COVERS AREA	1287.700	-	AB6BX	c	
Los Angeles	1282.125	-	WA6TFD	o	BARC
LA,OR					
COVERS AREA	1283.050	-	KA6VHA	c	
COVERS AREA	1283.600	-	WA6TWF	c	SCRADS
COVERS AREA	1283.625	-	AA6NV	c	
COVERS AREA	1283.725	-	KW6X	c	HDCS
COVERS AREA	1284.025	-	KF6MJ	c	
COVERS AREA	1284.400	-	WB7UFX	c	RKWL/SSD
COVERS AREA	1285.250	-	NW6B	c	
COVERS AREA	1285.950	-	N6SIM	c	
COVERS AREA	1286.050	-	WA6PMX	c	
Hollywood Hills	1282.650	-	KV6I	o103.5	
Irvine	1283.350	-	WA6GPP	o	
La Crescenta	1282.075	-	N6VTK	o131.8	
Santa Ana	1282.850	-	KC6EEL	o	
West Covina	1282.875	-	WB6QZK	o(ca)l	
LA,OR,RIV,SBAR,SBER,VE					
COVERS AREA	1284.200	-	KA6CBE	c	HAMS
COVERS AREA	1284.250	-	N6IGG	c	
Saddle Peak	1282.350	-	AA6TT	o 136.5	
LA,OR,RIV,SBER					
COVERS AREA	1283.025	-	N6EXO	c	
COVERS AREA	1283.200	-	WA6GDF	c	
COVERS AREA	1283.300	-	WB6QFE	c	
COVERS AREA	1283.425	-	N6WXA	c	FILCOM
COVERS AREA	1285.075	-	AA6QO	c	Egl Rck RC
COVERS AREA	1285.400	-	WA6ZUF	c	
COVERS AREA	1286.000	-	KA6RWW	c	
COVERS AREA	1286.250	-	KG6YS	o	MARA
Arcadia	1282.750	-	N6HXL	o131.8	A.D.C.
Signal Hill	1282.200	-	K6CHE	o	
Sky Forest	1282.925	-	WA6BFH	o	
LA,OR,RIV,SBER,SD					
COVERS AREA	1283.325	-	N6YKE	c	
COVERS AREA	1283.500	-	WB6FOD	c	CMRA
COVERS AREA	1283.550	-	WX6N	c	
COVERS AREA	1283.575	-	KJ6HT	c	AT&T
COVERS AREA	1283.650	-	KL7GRF	c	AMSAT
COVERS AREA	1283.700	-	N6TBB	c	
COVERS AREA	1283.750	-	KA6VHC	c	
COVERS AREA	1283.800	-	W6KGS	c	
COVERS AREA	1283.850	-	K6VGP	cle	DARN
COVERS AREA	1284.125	-	KB6SUA	c	
COVERS AREA	1284.175	-	KB6KZA	c	EARC
COVERS AREA	1284.500	-	K6MOZ	cle	DARN
COVERS AREA	1285.050	-	W6ATB	c	
COVERS AREA	1285.150	-	KV6D	c	

1240 MHz and Above 453
CALIFORNIA

<i>Location</i>	<i>Output</i>	<i>Input</i>	<i>Call</i>	<i>Notes</i>	<i>Sponsor</i>
COVERS AREA	1285.475	-	AB6BX	c	
COVERS AREA	1285.500	-	K6KGS	c	
COVERS AREA	1286.750	-	N6OGM	c	CMRA
COVERS AREA	1286.950	-	K6RR	c	
COVERS AREA	1287.000	-	N6SPS	c	VIDECOM
COVERS AREA	1287.100	-	N6SPS	c	VIDECOM
Palos Verdes	1282.400	-	WB6NOA	o 103.5	GW RadSch
Palos Verdes	1286.300	-	W6VPZ	o	NORTHROP
Pleasants Peak	1282.700	-	N6RJ	o	
Pleasants Peak	1282.800	-	W6KGS	o	
Santiago Peak	1282.025	-	W6KRW	o 88.5	OCCB
Santiago Peak	1282.150	-	WA6MDJ	o	BARC
Signal Peak	1282.525	-	W6KRW	o 88.5	OCCC
LA,OR,RIV,SBER,VE					
COVERS AREA	1283.075	-	AA6QO	c	
COVERS AREA	1283.175	-	WD6FZA	c	PAPA
COVERS AREA	1283.250	-	K6VGP	cle	DARN
COVERS AREA	1283.475	-	N6WPL	c	
COVERS AREA	1283.900	-	WA6CGR	c	SCEARA
COVERS AREA	1283.950	-	KA6AZB	c	HAMS
COVERS AREA	1284.050	-	KB6MQQ	c	
COVERS AREA	1284.075	-	N6YFB	c	
COVERS AREA	1284.150	-	KB6TLJ	c	BEARS
COVERS AREA	1284.225	-	KB6IJ	c	KTWT
COVERS AREA	1284.275	-	KB6SUA	c	
COVERS AREA	1284.450	-	KI6RK	c	CMRA
COVERS AREA	1285.000	-	K6AHM	c	
COVERS AREA	1285.100	-	WT6F	c	
COVERS AREA	1285.600	-	AB6BX	c	
COVERS AREA	1286.100	-	W6***	c	
COVERS AREA	1286.150	-	WA6SVT	c	ATN
COVERS AREA	1286.700	-	N6RHZ	c	CMRA
COVERS AREA	1286.900	-	N6AVI	c	
COVERS AREA	1287.000	-	N6SPS	c	VIDECOM
Chatsworth	1282.550	-	N6UII	o	LA-33
Mt Lukens	1282.375	-	WA6IBY	o123.0	JUN'S
Mt Wilson	1282.250	-	WD8CIK	o	
Mt Wilson	1282.450	-	W6RZT	o103.5	DEARS
Mt Wilson	1282.500	-	WA6NRB	o	
Oat Mtn	1282.175	-	KB6MCI	o123.0	SARA
Verdugo Peak	1282.900	-	N6MQS	o	A-TECH
LA,SBAR,VE					
Sulphur Mtn	1282.100	-	WB6ZTQ	o	SMRA
LA,OR					
COVERS AREA	1283.675	-	AA6RJ	c	
OR					
COVERS AREA	1283.100	-	KB6ZDB	c	RACES
Costa Mesa	1284.000	-	WA6TUG	o(ca)l	
OR,RIV,SD					
COVERS AREA	1285.800	-	WA6ZFT	c	ECRA
Mt Otay	1282.300	-	W6RHV	o	SANDRA
OR,SD					
COVERS AREA	1283.150	-	KG6LM	c	

454 1240 MHz and Above**CALIFORNIA-FLORIDA**

Location	Output	Input	Call	Notes	Sponsor
COVERS AREA	1283.400	-	WB6WAJ	c	
Huntington Bch	1282.225	-	KK6SR	o103.5	
RIV, SBER					
COVERS AREA	1283.500	-	KB6TQQ	c	CMRA
SBAR					
COVERS AREA	1284.050	-	K6RCL	c	CMRA
Gibraltar Peak	1282.600	-	K6RCL	o131.8	CMRA
SD					
COVERS AREA	1284.300	-	WV6H	c	
COVERS AREA	1284.650	-	WA6RLV	c	CARE
COVERS AREA	1284.700	-	WB6DTR	c	CARE
COVERS AREA	1285.400	-	WA6ZFT	c	

COLORADO**DENVER**

Denver	1287.900	-	KF0OA	oe	KF0OA
--------	----------	---	-------	----	-------

CONNECTICUT**TSARC TEST PAIR**

Various	1283.000	-	TSARC	oSNP	
---------	----------	---	-------	------	--

Various	1291.600	1271.600	TSARC	oSNP	
---------	----------	----------	-------	------	--

HARTFORD

Avon	1291.300	1271.300	K1IIG	oerz 110.9	Avon RA
------	----------	----------	-------	---------------	---------

Avon	1292.100	1272.100	K1TBA	oer 110.9	K1TBA
------	----------	----------	-------	--------------	-------

Newington	1292.150	1272.150	WA1UTQ	oel 88.5	WA1UTQ
-----------	----------	----------	--------	----------	--------

LITCHFIELD

Torrington	1285.000	-	K1KGQ	o(ca)e 114.8	K1KGQ
------------	----------	---	-------	-----------------	-------

NEW HAVEN

Naugatuck	1291.190	1271.190	WA1NQP	o(ca)elz 88.0	WA1NQP
-----------	----------	----------	--------	------------------	--------

TOLLAND

North Coventry	1291.030	1271.030	K1JCL	o(ca)elpz 77.0	K1JCL
----------------	----------	----------	-------	-------------------	-------

DELAWARE**ALL - TMARC AREAS**

All	1283.000	-			Rptr. Test Pair
-----	----------	---	--	--	-----------------

DISTRICT OF COLUMBIA**ALL - TMARC AREAS**

All	1283.000	-			Rptr. Test Pair
-----	----------	---	--	--	-----------------

WASHINGTON DC AREA

Alexandria VA	1282.600	-	WA4CCF	ol	Alex RC
---------------	----------	---	--------	----	---------

McLean VA	1292.100	1272.100	K6LEW	o	NVFMA
-----------	----------	----------	-------	---	-------

Tysons Cor VA	1292.000	1272.000	WR4S	oe	WB5MMB
---------------	----------	----------	------	----	--------

FLORIDA**NORTH CENTRAL**

Ocala	1291.200	1271.200	K3AAF	e	SSRC
-------	----------	----------	-------	---	------

Jacksonville	1291.100	1271.100	AA4QI	oa	Tel Pion
--------------	----------	----------	-------	----	----------

**1240 MHz and Above 455
FLORIDA-MASSACHUSETTS**

<i>Location</i>	<i>Output</i>	<i>Input</i>	<i>Call</i>	<i>Notes</i>	<i>Sponsor</i>
SOUTH					
Fort Lauderdale	1294.100	1274.100	WA4QQR	ol	WA4QQR
Miami	1291.400	1271.400	KA4ZAY	cel	KA4ZAY
Miami	1293.100	1273.100	KB4JDE	o(ca)	KB4JDE
Miami Lakes	1291.800	1271.800	KD4BBM	oe	SFFA
W Palm Beach	1291.700	1271.700	W4PHL	oer	PBEM
GEORGIA					
Atlanta North	1291.400	1271.400	W4DOC	o	ATL RC
Atlanta/Bell	1292.000	1272.000	KB4KIN	o	METRO AT
ILLINOIS					
CHICAGO					
Chicago	1292.000	1272.000	W9XA	o	W9XA
Chicago	1292.100	1272.100	KD9FA	oael	ACLR
Chicago	1292.500	1272.500	K9TMR	88.5(ca)	WGNTVARC
NORTHEAST					
Carpentersville	1292.000	1272.000	WB9EEA	o	WB9EEA
Waukegan	1292.200	1272.200	N9LEN	o	N9LEN
SPRINGFIELD					
Springfield	1293.000	1273.000	N9JYC	o(ca)elr	N9EUO
INDIANA					
Indianapolis	1292.000	1272.000	K9LPW	o 100.0	CenINRA
South Whitley	1291.500	1271.500	WF9Q	o	WF9Q
IOWA					
DES MOINES					
Des Moines	1285.500	-	NC0P	t-88.5	IRA
KANSAS					
KANSAS CITY					
Kansas City	1284.850	-	WD0GQA	o(ca)	BYRG
Kansas City	1285.000	-	WB0OUE	o	WB0OUE
NORTHEAST					
McLouth	1284.975	-	N0EUH	c(ca)el	BYRG
LOUISIANA					
NEW ORLEANS					
Jefferson	1282.100	-	WB5JEQ	oBia	WB5JEQ
MARYLAND					
ALL - TMARC AREAS					
All	1283.000	-		Rptr. Test Pair	
MASSACHUSETTS					
BERKSHIRES					
Adams	1283.900	-	K1FFK	o	NoBARC
BOSTON NORTH					
Lynn	1282.600	-	W1DVG	ol	W1DVG
Stonham	1282.400	-	WA1VVH	ol	WA1VVH
CAPE COD					
Nantucket	1282.200	-	W1UF	o	W1UF

**456 1240 MHz and Above
MASSACHUSETTS-NEW JERSEY**

<i>Location</i>	<i>Output</i>	<i>Input</i>	<i>Call</i>	<i>Notes</i>	<i>Sponsor</i>
NASHUA					
Pepperell	1290.400	224.640	WA1VVH	ol	+WB1CMG
Pepperell	1290.400	442.825	WA1VVH	ol	+WB1CMG
SPRINGFIELD					
Feeding Hills	1282.500	-	KA1KPH	o	KA1KPH
MICHIGAN					
BENTON HARBOR					
Berrien Springs	1282.000	-	W8YKS	o	W8YKS
DETROIT					
Detroit	1282.025	-	KC8UV	o	KC8UV
Detroit	1282.050	-	K8OCL	o	AMSAT
Southfield	1282.100	-	KB8PO	o	KB8PO
PONTIAC					
Clarkston	1282.125	-	K8PNW	o	K8PNW
SAGINAW					
Saginaw	1253.250	439.250	N8JAT	o	N8JAT
MISSOURI					
KANSAS CITY					
Kansas Cy KS	1284.850	-	WD0GQA	oc	BYRG
Kansas Cy KS	1285.000	-	WB0OUE	o	WB0OUE
ROLLA					
Rolla	1284.600	-	W0EEE	oel	UMR ARC
MONTANA					
SOUTH CENTRAL					
Bozeman	1292.000	1272.000	AA7DG	o	AA7DG
NEVADA					
LAS VEGAS					
Potosi Mtn Lo	1258.125	-	N6OGM	c	N6OGM
WEST CENTRAL					
Reno	1292.380	1272.380	WA7RPS	c	TMARA
NEW HAMPSHIRE					
LOWELL					
Pelham	1290.200	1270.200	WA1UXA	ol	+WB1CMG
NASHUA					
Nashua	1282.300	-	KA1JJA	o	KA1JJA
NEW JERSEY					
TSARC TEST PAIR					
Various	1283.000	-	TSARC	oSNP	
Various	1291.600	1271.600	TSARC	oSNP	
HUDSON					
Kearny	1290.500	1270.500	KB2ITZ	caPL	NJERG
MIDDLESEX					
South River	1291.200	1271.200	NE2E	o	NE2E
MONMOUTH					
#Deal	1260.000	1240.000	K2KMT	bce	DMARC
MORRIS					
Parsippany	1287.500	-	WA2UEM	o	WA2UEM
SUSSEX					
Sparta	1282.700	-	N2MCV	o	N2MCV
UNION					
Cranford	1282.400	-	N2QJI	o(ca)	N2QJI
Elizabeth	1284.700	-	N2PMY	oe	N2PMY

**1240 MHz and Above 457
NEW JERSEY-OREGON**

<i>Location</i>	<i>Output</i>	<i>Input</i>	<i>Call</i>	<i>Notes</i>	<i>Sponsor</i>
Elizabeth	1287.000	-	WB2CMN	oel 141.3	WB2CMN
NEW YORK					
ALL WNYSORC AREAS					
Various	1283.000	-	SNPF	SNP	
TSARC TEST PAIR					
Various	1283.000	-	TSARC	oSNP	
Various	1291.600	1271.600	TSARC	oSNP	
BRONX					
#New York	1292.850	1272.850	KP4IP	o	Bronx ARC
KINGS					
Brooklyn	1291.750	1271.750	W2VD	oe	W2VD
MANHATTAN					
New York	1282.800	-	WA2CDL	ol	44 ALIVE
New York	1292.000	1272.000	N2EZZ	o	PANYNJ
New York	1292.200	1272.200	K2APL	o(ca)l	PONY
NASSAU					
Glen Oaks	1288.000	-	W2VL	caez	LIMARC
Hicksville	1282.300	-	KB2FHB	o	KB2FHB
Plainview	1285.500	-	WB2WAK	caelz	WB2WAK
QUEENS					
Corona	1286.400	-	WB2ZZO	al	H SCI ARC
Long Island City	1261.250	1241.250	N2FDJ	oelpr	N2FDJ
Long Island City	1282.600	-	N2FDJ	o(ca)elpr	N2FDJ
ROCHESTER					
Rochester	1288.000	1268.000	N2HJD	orz	RRRA
Rochester	1292.000	1272.000	WB2HYP	ol	GRIDD
SUFFOLK					
#Setauket	1283.500	-	K2YBW	o	K2YBW
Upton	1284.500	-	WA2KSM	oe	BNL ARC
NORTH CAROLINA					
#Charlotte	1253.250	1277.250	W4PPN	o	
Charlotte	1291.950	1271.950	KA4YMY	o	
OHIO					
CUYAHOGA					
Cleveland	1292.000	1272.000	WD8BJQ	oelx	LEARN
North Olmsted	1290.000	1270.000	K8AET	o	WR RA
ERIE					
#Vermilion	1291.000	1271.000	WD8DRZ	olex	LEARN
FRANKLIN					
#Columbus	1292.300	1272.300	WB8YOJ	ol	WB8YOJ
LAKE					
Wickliffe	1291.900	1271.900	WD8BJQ	oelx	LEARN
MONTGOMERY					
Vandalia	1292.080	1272.080	WB8OOE	otl	WB8OOE
SUMMIT					
Akron	1291.020	1271.020	WB8AZP	oela	WB8AZP
OKLAHOMA					
OKLAHOMA CITY					
Mustang	1282.100	-	WB9VMY	ce	WB9VMY
Oklahoma City	1283.100	-	WN5J	o 141.3	MegaplexRG
OREGON					
STATEWIDE					
Statewide	1275.600	1275.600			

**458 1240 MHz and Above
OREGON-VIRGINIA**

Location	Output	Input	Call	Notes	Sponsor
Statewide	1283.000	1263.000	TEST**	test pair	ORRC
Statewide	1293.700	1273.700			
NORTH CENTRAL					
Portland	1291.500	1271.500	K7AUO	oe	TERAC

PENNSYLVANIA

CENTRAL					
State College	1284.500	-	KA7OEI	o	KA7OEI
DELAWARE COUNTY					
Chester	1260.000	1240.000	AA3CH	o(ca)el 156.6	Metro-Com
Chester	1260.000	29.520	AA3CH	o(ca)el 141.3	Metro-Com
Chester	1260.000	52.950	AA3CH	o(ca)el	Metro-Com
Chester	1260.000	222.360	AA3CH	o(ca)el	Metro-Com
Chester	1260.000	222.380	AA3CH	o(ca)el	Metro-Com
Chester	1260.000	448.050	AA3CH	o(ca)el 156.7	Metro-Com
Chester	1260.000	223.360	AA3CH	o(ca)el	Metro-Com
PITTSBURGH					
Pgh/W Mifflin	1285.000	-	KA3IDK	o	KA3IDK

RHODE ISLAND

PROVIDENCE					
Cranston	1291.500	1271.500	KA1BRJ	ol	KA1BRJ
Narragansett	1291.300	1271.300	KA1BRJ	ol	KA1BRJ
Providence	1291.400	1271.400	KA1BRJ	ol	KA1BRJ
Woonsocket	1291.200	1271.200	KA1BRJ	ol	KA1BRJ

TENNESSEE

Memphis	1292.000	1272.000	N4MW	oe	MID SOUTH
Nashville	1284.400	-	W4WXJ		
Nashville	1286.500	-	KB4ZOE	oal	

TEXAS

CENTRAL					
San Antonio	1292.000	1272.000	WD5DUL		
San Antonio	1292.100	1272.100	WD5DUL	oa	
NORTH					
Dallas	1292.600	1272.600	N5MIJ	c	
Fort Worth	1292.900	1272.900	WD0BOD	(ca)e	
SOUTHEAST					
Houston	1292.100	1272.100	WA5KXG		
SOUTHWEST					
Midland	1292.000	1272.000	KI5LB		

UTAH

WASATCH FRONT					
Kearns	1296.200	1296.200	WA7PXD	ol	447.575
Lehi	1285.000	-	WA2WLH	o	88.5 WA2WLH
Salt Lake	1294.500	1294.500	WA7PXD	lk to	447.575

VIRGINIA

ALL - T-MARC AREAS					
All	1283.000	-		Rprtr.	Test Pair
Roanoke/Poor	1291.020	1271.020	WB4DBB		WB4DBB

1240 MHz and Above 459
VIRGINIA-QUEBEC

<i>Location</i>	<i>Output</i>	<i>Input</i>	<i>Call</i>	<i>Notes</i>	<i>Sponsor</i>
WASHINGTON AREA					
Alexandria	1282.600	-	WA4CCF	ol	Alex RC
McLean	1292.100	1272.100	K6LEW	o	NVFMA
Tysons Corner	1292.000	1272.000	WR4S	oe	+WB5MMB
WASHINGTON					
BELLEVUE					
Bellevue	1277.250	434.000	K6HVI	atv	
PUGET SOUND					
Brinnon	1291.000	1271.000	WR7V	oe	103.5
East Tiger Mtn	1292.200	1272.200	KB7CNN	o	103.5
Mt Constitution	1290.950	1270.950	W7ISX	oe	
Oak Harbor	1292.100	1272.100	W7ZXM	o	
SEATTLE					
Seattle	1292.000	1272.000	W7SRZ	o	
TACOMA					
Tacoma	1292.400	1272.400	KB7CNN	o(ca)z	103.5
WEST VIRGINIA					
ALL - TMARC AREAS					
All	1283.000	-		Rptr.	Test Pair
WISCONSIN					
NORTH CENTRAL					
Wausau	1250.000	434.000	AD9W/R	oel aural	RMATS + 4.5
NORTHEAST					
Appleton	1282.200	1272.200	N9LVS/R	oel	N9LVS
Sturgeon Bay	1282.100	-	WB9YUY/R	o	WB9YUY
MANITOBA					
INTERLAKE					
Selkirk	1283.000	-	VE4MBR	ol	VE4SSS
ONTARIO					
ALL WNYSORC AREAS					
	1283.000	-	SNPF	SNP	
METRO TORONTO 103.5 Hz					
Toronto	1285.000	-	VE3VGA	o	
ONTARIO - N.C.A.					
NATIONAL CAPITAL AREA					
Ottawa, ON	1282.000	-	VE3RDX	o	VE3JTQ
QUEBEC					
Ste-Foy	1253.250	434.000	VE2RQT	15,735 hz	CRAQ
Ste-Foy	1257.750	438.500	VE2RQT	o audio	CRAQ
				stereo	
QUEBEC - N.C.A.					
NATIONAL CAPITAL AREA					
Ottawa, ON	1282.000	-	VE3RDX	o	VE3JTQ

AMATEUR TELEVISION

TC70-10 10 Watt 70CM ATV TRANSCEIVER

Value +
Quality
from over
25 years
in ATV

Made in
USA



ALL IN ONE BOX... ONLY \$499

- 90 MILE SNOW FREE LINE OF SIGHT DX
- FULL COLOR, SOUND & LIVE ACTION
- TUNES ALL 420-440 MHZ ATV REPEATERS
- ONE TRANSMITTER XTAL INCLUDED, 2 FREQ. add \$15. Select 439.25, 434.0, 427.25 or 426.25
- ACCEPTS COMPOSITE VIDEO FROM HOME VIDEO CAMERAS, VCRS, COMPUTERS, etc.
- MATCHES RF CONCEPTS 4-110 or MIRAGE D1010N-ATV LINEAR AMPS FOR 100 WATTS

HAMS, CALL OR WRITE FOR OUR CATALOG

We have everything you need to get on this exciting video mode in the 400, 900 & 1200 MHz bands. GaAsfet downconverters start at just \$49 to see the action. See chapt. 20, ARRL Handbook.

Transmitting equipment sold only to licensed tech class or higher amateurs verified in the Callbook or copy of license.

(818) 447-4565 mon-fri. 8am-5:30pm pst

P. C. ELECTRONICS
2522-R PAXSON LANE
ARCADIA, CA 91007

24 hr. FAX (818) 447-0489

UPS COD



TOM - W6ORG MARYANN - W6YSS

Amateur Television (ATV)

<i>Location</i>	<i>Output</i>	<i>Input</i>	<i>Call</i>	<i>Notes</i>	<i>Sponsor</i>
ALABAMA					
ANNISTON					
Jacksonville	1253.250	428.250	KJ4JJ	oel	AAERC
BIRMINGHAM					
Birmingham	425.250	147.470	KD4EM	tWx	KD4EM
DECATUR/HUNTSVILLE/ATHENS					
Decatur	427.250		WA4OUE	t	DCS
Huntsville	145.330	144.730	W4NPZ	ol ATV	W4NPZ
Huntsville	421.250	439.250	K4BFT	o	HARC
DOTHAN					
Dothan	421.250	439.250	N4MKB	Wx	HCEMA
FLORENCE					
Florence	421.250	439.250	W4JNB	o ATV	MSARC
GADSDEN					
Gadsden	421.250	439.250	K4JMC	oe	GARC
MOBILE					
Mobile	426.250	439.250	N4UXR	oel	GC ATV Soc
SELMA					
Selma	421.250	439.250	KI4SC	o	SDC ARC
ALASKA					
INTERIOR					
Fairbanks	421.250	439.250	KL7GNC	o ATV	KL7GNC
SOUTH CENTRAL					
Anchorage	421.250	439.250	KL7HD	ol ATV	KL7HD
ARIZONA					
PHOENIX METRO					
Phoenix	430.975	425.975	WB7VVD	atv	
Phoenix	439.250		KE7NR	l	AAA 5 Club
Shaw Butte	421.250	434.000	KS8J		AATV
Shaw Butte	429.975	430.975	WB7VVD	atv	
Shaw Butte	1253.250	434.000	WB7VVD	ATV Audio	
CALIFORNIA NORTH					
NORTHERN CALIFORNIA					
ATV AURAL	431.750			SIMPLEX	
ATV AURAL	438.500			SIMPLEX	
ATV AURAL	917.750				
ATV AURAL	1245.750				
ATV AURAL	1257.750				
ATV AURAL	1269.750				
ATV AURAL	1281.750				
ATV uVSB	427.250		VIDEO	SIMPLEX	
ATV uVSB	434.000		VIDEO	SIMPLEX	
ATV uVSB	913.250		VIDEO		
ATV uVSB	1241.250		VIDEO		CH 1

462 Amateur Television (ATV)**CALIFORNIA-COLORADO**

<i>Location</i>	<i>Output</i>	<i>Input</i>	<i>Call</i>	<i>Notes</i>	<i>Sponsor</i>
ATV uVSB	1253.250		VIDEO		CH 2
ATV uVSB	1265.250		VIDEO		CH 3
ATV uVSB	1277.250		VIDEO		CH 4
EAST BAY					
Mt Diablo	427.250	1253.250	W6CX	oCH 58 v	MtDiabloRC
SACRAMENTO VALLEY					
Chico	427.250	910.250	WB6RHC	oCH 58 v	WB6RHC
SAN JOAQUIN VALLEY					
Mt Bullion	427.250		WB7UGZ	oCH 58 h	WB7UGZ
SOUTH BAY					
Palo Alto	2425.000	426.250	WA6CGX	o	WA6CGX
Palo Alto	2425.000	434.000	WA6CGX	o	WA6CGX
Palo Alto	2425.000	910.250	WA6CGX	o	WA6CGX

CALIFORNIA SOUTH

Systems are listed by their coverage area. County abbreviations: Imperial (IMP); Inyo (IN); Kern (KE); Los Angeles (LA); Orange (OR); Riverside (RIV); San Bernardino (SBER); San Diego (SD); Santa Barbara (SBAR); Ventura (VE).

A

SO CAL	144.390	144.390	ATV	o audioSmplx	
SO CAL	146.430	146.430	ATV	o audioSmplx	
SO CAL	426.250	426.250	ATV	o simplex	
SO CAL	434.000	434.000	ATV	o/rpt/inp/smplx	
SO CAL	439.500	439.500	ATV	o NBFM comm	
SO CAL	913.250	913.250	ATV	smplx/rpt/inp	
SO CAL	1265.000	1265.000	ATV	smplx WB EXP	
SO CAL	1289.250	1289.250	ATV	smplx WB EXP	
SO CAL	2430.000	2430.000	ATV	o	
LA,OR,RIV,SBER					
Blue Ridge	919.250	434.000	WB6VVV	o h-sync	ATN
LA,OR,RIV,SBER,SD					
Santiago Peak	1253.250	434.000	WA6SVT	o h-sync	ATN
LA,OR,RIV,SBER,VE					
Loop Cyn	1277.250	434.000	WA6ZVE	o h-sync	ATN
Mt Wilson	1241.250	434.000	K6KMN	o/h/sync/ShutVid	
Oat Mtn	919.250	434.000	NU6X	o h-sync	ATN
LA,SBAR,VE					
Sulphur Mtn	1253.250	434.000	WA6UCL	o h-sync	SMRA
SBAR					
Buellton	1253.250	434.000	K3NXF	o h-sync	ATN
Santa Barbara	1277.250	434.000	WB9KMO	o h-sync	ATN
SD					
San Miguel	1277.250	434.000	WA6VLF	o h-sync	RACES

COLORADO**COLORADO SPRINGS**

Colorado Springs	421.250	911.250	WA0YWV	o ATV	RamprthVN
DENVER					
Denver	1253.250	425.250	N0IVN	o ATV	WstVisNet

CONNECTICUT-ILLINOIS

<i>Location</i>	<i>Output</i>	<i>Input</i>	<i>Call</i>	<i>Notes</i>	<i>Sponsor</i>
CONNECTICUT					
NEW HAVEN					
New Haven	922.250	910.250	W1NRE	olp	SCARA
DELAWARE					
WILMINGTON					
Wilmington	421.250	439.250	KC3AM	ol Hor.Pol.	KC3AM
DISTRICT OF COLUMBIA					
WASHINGTON DC					
Alexandria VA	144.970	430.750	WA9GVK	ol ATV Audio	Metrovisn
Alexandria VA	439.250	426.250	WA9GVK	ol	Metrovisn
Alexandria VA	443.750	144.970	WA9GVK	ol ATV Audio	Metrovisn
Alexandria VA	911.250	426.250	WA9GVK	TV Video	Metrovisn
Alexandria VA	915.750	430.750	WA9GVK	TV Audio	Metrovisn
FLORIDA					
CENTRAL					
Orlando	421.250	434.000	N4YXS	ATV	OARC
NORTH CENTRAL					
Ocala	421.250	434.000	WB4EXN	ATV	SilvSpring
NORTHEAST					
Jacksonville	421.250	434.000	N4KWC	NTSC/AT C/video	N4KWC
NORTHEAST/CENTRAL					
Daytona Beach	421.250	434.000	K4BV	ATV	DBchARA
SOUTH					
Carol City	443.900	448.900	WB4WIP	oabiATV	WB4WIP
Hialeah	427.250	914.250	KA4GAQ	obiATV	KA4GAQ
Miami	421.250	434.000	KB4YXT	ATV NTSC	KA4ZAY
Miami	1276.250	1241.250	KA4ZAY	cATV	KA4ZAY
WEST CENTRAL					
Tampa	421.250	434.000	N4UYO	otATV	N4UYO
Tampa	1253.250	1289.250	N4UYO	otATV	N4UYO
GEORGIA					
Brnswk/Jekyll	421.250	439.250	KB4PXX	oTV	KB4PXX
Savannah	426.250	439.250	WA4VHP	oeRBtTV	SAVANNAH
ILLINOIS					
Macomb	421.250	421.250	WB9TEA		LEARC
CHICAGO					
Chicago	427.250	923.250	KB9FO	o	KB9FO
Chicago	910.250	1289.250	KD9FA	o	ACL R
Chicago	916.250	1252.000	WD9BBB	o	WD9BBB
DECATUR					
Decatur	421.250	439.250	KD9D	o	CIATVU
EAST CENTRAL					
Champaign	426.250	439.250	KA9SZX	sync	KA9SZX
NORTHWEST					
Galesburg	427.250	439.250	W9SLO	o	W9SLO

464 Amateur Television (ATV)**ILLINOIS-LOUISIANA**

<i>Location</i>	<i>Output</i>	<i>Input</i>	<i>Call</i>	<i>Notes</i>	<i>Sponsor</i>
ILLINOIS					
PEORIA					
Creve Couer	426.250	439.250	N9HYN	oe	CIATA
INDIANA					
EVANSVILLE					
Evansville	427.250	439.250	WB9PLR	oel	WB9PLR
FORT WAYNE					
Fort Wayne	911.250	439.250	W9TE	ATV Sync 15734	FWRC
INDIANAPOLIS					
Indianapolis	425.250	439.250	K9LPW	o	CIRA
Indianapolis	911.250	425.250	WB9YAJ	ATV Sync 15734	CenINRA
Indianapolis	911.250	1277.250	WB9YAJ	ATV Sync 15734	CenINRA
LAPORTE					
LaPorte	421.250	439.250	K9JSI	oe	LaPorteAR
NEWBURGH					
Newburgh	427.250	1277.250	WB9PLR	ATV Sync 15734	WB9PLR
NOBLESVILLE					
Noblesville	911.250	923.250	WB9YCZ	ATV Sync 15734	ICE
Noblesville	911.250	1253.250	WB9YCZ	ATV Sync 15734	ICE
IOWA					
DAVENPORT					
Davenport	421.250	439.250	WB0BIZ	video/ Wx/x	QCATVC
Davenport	421.250	910.250	WB0BIZ	video	QCATVC
DUBUQUE					
Dubuque	421.250	439.250	KA0JAW	HZ/SYNC/ e/CD	KA0JAW
KANSAS					
KANSAS CITY					
Kansas City	426.250	439.250	WR0J	oer	KC ATV Gp
Kansas Cy, MO	1253.250	1277.250	KD0FW	o	BYRG
SOUTH CENTRAL					
Winfield	426.250	910.250	N0QFX	o	N0QFX
SOUTHEAST					
Pittsburg	426.250	910.250	WB0MUG	o	PRO
WICHITA					
Wichita	421.250	439.250	KD0CY	o	ICUHFC
KENTUCKY					
Elizabethtown	421.250	439.250	KE4NS	oTV	
Owensboro	427.250	439.250	WB4AOH	oTV	
LOUISIANA					
BATON ROUGE					
Baton Rouge	145.350	144.750	WB5JLZ	ol ATV	BRATS

Amateur Television (ATV) 465
MARYLAND-NEBRASKA

<i>Location</i>	<i>Output</i>	<i>Input</i>	<i>Call</i>	<i>Notes</i>	<i>Sponsor</i>
MARYLAND					
ANNAPOLIS					
Annapolis	144.930	923.250	WB4APR	ol ATV Audio	WB4APR
Annapolis	144.930	1289.250	WB4APR	ol ATV Audio	WB4APR
Annapolis	923.250	426.250	WB4APR	TV Video	WB4APR
Annapolis	927.750	144.930	WB4APR	TV Audio	WB4APR
Annapolis	927.750	430.750	WB4APR	TV Audio	WB4APR
BALTIMORE					
Baltimore	439.250	426.250	W3WCQ	ol	W3WCQ
Baltimore	439.250	1253.250	W3WCQ	ol	W3WCQ
Baltimore	911.250	426.250	W3WCQ	TV Video	W3WCQ
Baltimore	915.750	430.750	W3WCQ	TV Audio	W3WCQ
Baltimore	1241.250	1277.250	W3DID	o	1220 Club
Baltimore	1289.250	426.250	W3WCQ	TV Video	W3WCQ
Baltimore	1293.750	430.750	W3WCQ	TV Audio	W3WCQ
MASSACHUSETTS					
BOSTON					
North Andover	421.250	911.250	KA1AFE	ATV video	KA1AFE
North Andover	421.250	1245.000	KA1AFE	ATV video	KA1AFE
CONNECTICUT VALLEY					
Leyden	421.250	439.250	KC1RH	ATV video	KC1RH
Leyden	425.750	443.750	KC1RH	ATV audio	KC1RH
SPRINGFIELD					
Wilbraham	426.250	439.250	W1HGV	ATV video	W1HGV
MINNESOTA					
MPLS-ST. PAUL					
Maplewood	910.250	439.250	WB0BQG/R	ATV/lto 421.250	3M ARC
Minneapolis	421.250	439.250	KB0GL/R	ATV/l/ 910.25	MPLSFSTV
Minneapolis	421.250	910.250	KB0GL/R	ATV	MPLSFSTV
MISSISSIPPI					
Gautier	426.250	439.250	KA5NOJ	oTV	KA5NOJ
MISSOURI					
COLUMBIA/JEFFERSON					
Columbia	421.250	439.250	WD0DVG	or	CenMOFScn
KANSAS CITY					
Kansas City	1253.250	1277.250	KD0FW	o	BYRG
Kansas Cy KS	426.250	439.250	WR0J	oe	KC ATV Gp
SOUTHWEST					
Joplin	421.250	434.000	W0TQR	o	W0TQR
ST LOUIS					
High Ridge	1253.250	910.250	W0ZGL	o	W0ZGL
St Louis	421.250	923.250	KD0LO		KD0LO
NEBRASKA					
OMAHA					
Omaha	421.250	439.250	WB0CMC	sync	W0WT

**466 Amateur Television (ATV)
NEVADA-PENNSYLVANIA**

<i>Location</i>	<i>Output</i>	<i>Input</i>	<i>Call</i>	<i>Notes</i>	<i>Sponsor</i>
NEVADA					
LAS VEGAS					
Potosi Mtn Hi	1253.250	434.000	KB7BY	oATV	KB7BY
Potosi Mtn Hi	1253.250	913.000	KB7BY	oATV	KB7BY
NEW HAMPSHIRE					
Derry	426.250	439.250	N1KNC	ATV video	NM1D
Derry	430.750	443.750	N1KNC	ATV video	NM1D
NEW YORK					
NIAGARA					
#West Amherst	434.000	910.250	WB2KGM	atv	
WEST					
Attica	911.250	439.250	W2RPO	atv	
NORTH CAROLINA					
Charlotte	421.250	439.250	W4PPN	oTV	W4PPN
Shelby	427.250	439.250	W4NYR	oTV	SHELBY AR
NORTH DAKOTA					
SOUTHEAST					
Harwood	421.250	439.250	N0NRR	ATV	N0NRR
OHIO					
ALLEN					
Lima	421.250	439.250	WB8ULC	oATV VIDEO	NWOhioARC
MONTGOMERY					
Dayton	430.750	147.450	W8BI	oATV AUDIO	DARA
Miamisburg	426.250	439.250	W8BI	oATV VIDEO	DARA
Miamisburg	1287.000	1245.000	W8BI	ATV VIDEO	DARA
Miamisburg	1291.500	1249.500	W8BI	ATV AUDIO	DARA
OKLAHOMA					
OKLAHOMA CITY					
Guthrie	439.250	425.250	KA5EOS	ATV	ATV Soc
TULSA					
Tulsa	421.250	439.250	WA5LVT	ATV	TRO
OREGON					
NORTH CENTRAL					
Portland	426.250	1277.250	K7DRO	o VSB only	K7DRO
PENNSYLVANIA					
DAUPHIN COUNTY					
Harrisburg	426.250	439.250	WA3KXG	o	WA3KXG
LUZERNE COUNTY					
Mountain Top	426.250	439.250	WA3JWP	o	WA3JWP

**Amateur Television (ATV) 467
PENNSLVANIA-VERMONT**

<i>Location</i>	<i>Output</i>	<i>Input</i>	<i>Call</i>	<i>Notes</i>	<i>Sponsor</i>
PHILADELPHIA COUNTY					
Phila/Ch Hill	421.250	439.250	W3PHL	o	PARA
Phila/Ch Hill	923.250	910.250	W3PHL	o	PARA
Phila/Ch Hill	923.250	439.250	W3PHL	oi	PARA
PITTSBURGH					
Carnegie	426.250	439.250	W3KWH	o	SCARC
Pgh/Hazelwood	421.250	910.250	WA3PBD	o	GFMA
Pgh/Hazelwood	923.250	910.250	WA3PBD	o	GFMA
SOUTHWEST					
Acme	421.250	439.250	W3PVH	o	LHVHFS
YORK COUNTY					
York	426.250	439.250	W3HZU	o	Keystone
RHODE ISLAND					
Providence	426.250	439.250	W1OP	ATV video	W1OP
Providence	430.750	443.750	W1OP	ATV audio	W1OP
SOUTH CAROLINA					
Lexington	421.250	439.250	N4GUP	oTV	N4GUP
Sumter	423.250	439.250	WA4UMU	oTV	SUMTER AR
TENNESSEE					
Memphis	421.250	439.250	N4ERU	oatTV	
Memphis	434.000	421.250	W4EM	oTV	MID SOUTH
Nashville	421.250	439.250	KJ4ZQ	oTV	
Nashville	439.250	1277.250	KD4EEW	oTVI	KD4EEW
Nashville	923.250	910.250	K4ZGA	oITV	K4ZGA
Pulaski	421.250	439.250	KB4TPI	oTV	^TEXAS
CENTRAL					
Austin	421.250	1253.250	W5VDS	ATV	AATC
Austin	426.250	439.250	W5VDS	ATV	AATC
Austin	910.250	922.250	K9MBB	ATV	3M ARC
Austin	1241.250	1277.250	K9MBB	ATV	3M ARC
NORTH					
Boyd	923.250	439.250	W5OYS	ATV	
Dallas/Ft Worth	421.250	1277.250	WY5V	ATV	NTSC
Elmo	421.250	910.000	W5EEY	ATV	TVARC
Elmo	421.250	439.250	W5EEY	ATV	
Tyler	421.250		W5KPZ	ATV	
Waco	427.250	910.250	W5TAH	ATV	
SOUTHEAST					
Beaumont	421.250	439.250	KE5O	ATV	
Conroe	426.250	439.250	WB5DGR	ATV	
Houston	421.250	439.250	W5PZP	ATV	
SOUTHWEST					
Abilene	421.250	439.250	W5VRE	ATV	KCARC
Midland	421.250	439.250	N5LTT	ATV	^UTAH
WASATCH FRONT					
ATV Intercomm	145.740	145.740		ATV	ATV
VERMONT					
BURLINGTON					
Burlington	923.250	439.250	W1KOO	VIDEO	BringtnAR

468 Amateur Television (ATV)**VIRGINIA-THE NETHERLANDS**

<i>Location</i>	<i>Output</i>	<i>Input</i>	<i>Call</i>	<i>Notes</i>	<i>Sponsor</i>
VIRGINIA					
Lynchburg	923.250	426.250	K4HEX	oTV	LARC
Roanoke/Poor	439.250	426.250	N4FHL	oTV	
Waynesboro	426.250	439.250	KA5NOJ	oTV	WA4ZBP
WASHINGTON AREA					
Alexandria	144.970	430.750	WA9GVK	ol ATV Audio	Metrovisn
Alexandria	439.250	426.250	WA9GVK	ol	Metrovisn
Alexandria	443.750	144.970	WA9GVK	ol ATV Audio	Metrovisn
Alexandria	911.250	426.250	WA9GVK	TV Video	Metrovisn
Alexandria	915.750	430.750	WA9GVK	TV Audio	Metrovisn

ALBERTA**CALGARY**

Calgary	910.250	439.250	VE6RTV	o	CARA
---------	---------	---------	--------	---	------

ONTARIO**METRO TORONTO 103.5 Hz**

Aurora	1253.250	439.250	VE3AAY	ATV	YRARC
--------	----------	---------	--------	-----	-------

SOUTH 131.8 Hz

Hamilton	1279.000	1243.000	VE3TVR	FMTV	
----------	----------	----------	--------	------	--

SOUTHWEST 114.8 Hz

London	1253.250	439.250	VE3TVL	ATV sound:LSARC 145.67	
--------	----------	---------	--------	---------------------------	--

ONTARIO - N.C.A.**NATIONAL CAPITAL AREA**

Ottawa, ON	914.000	439.250	VE3TVA	FMTV	PARC
------------	---------	---------	--------	------	------

QUEBEC

Ste-Foy	1278.750	434.000	VE2RQT	15,735 Hz	CRAQ
Ste-Foy	1283.250	438.500	VE2RQT	o aux in 144.370	CRAQ

QUEBEC - N.C.A.**NATIONAL CAPITAL AREA**

Ottawa, ON	914.000	439.250	VE3TVA	FMTV	PARC
------------	---------	---------	--------	------	------

PUERTO RICO**EAST**

Humacao	421.250		KP4DGW	el ATV	
Humacao	434.000		KP4DGW	e ATV	

THE NETHERLANDS

Eindhoven	1282.000		PI6EHV		
Soest	1282.500		PI6ATV		
Uift (Aalten)	1282.500		PI6ATR		

In this edition packet radio listings are provided by Frequency Coordinators only. If your state has no listing, please contact your regional Coordinator for inclusion in the next edition. For your information, Frequency Coordinator names and addresses are listed in this book on page 61.

Packet

Specialized PACKET features:

- d—Digipeater
- g—Gateway
- k—Kantronics KA-node
- m—Message storage (BBS)
- n—Network (high-level protocol), NET/ROM, TheNET and TexNET

*Alias, where available, are listed under "notes"

<i>Location</i>	<i>Output</i>	<i>Call</i>	<i>Notes</i>	<i>Sponsor</i>
ALABAMA				
Statewide	433.800		d	ALANET
Anniston	145.010	K4HAL-1	dgn	H&H Rptr
Anniston	145.050	WB4GNA	m	CCARC
Anniston	145.050	WB4GNA-1	dgn	CCARC
Auburn	145.070	W4ZBA-1	d	EAARC/AURC
Auburn	145.650	W4ZBA-3	d	EAARC/AURC
Birmingham	145.030	W4CUE-1	dn	BARC
Birmingham	145.030	W4CUE-4	d	BARC
Birmingham	145.670	K4FUM-2	dn	TPARCA
Birmingham	145.670	W4CUE	m	BARC
Birmingham	433.800	K4HAL-4	dgn	H&H Rptr
Brewton	145.010	K4JJV-1	dn	K4JJV
Clayton	145.010	WB4RHO-1	d	WB4RHO
Decatur	145.590	KO4O-6	dgn	MCARC
Demopolis	14.109	WO4W-7	dgn	WO4W
Demopolis	145.010	N4QII-7	dgn	WO4W
Demopolis	145.010	W4DAQ-2	dgn	W4DAQ
Dothan	145.010	WA4WVQ	dn	WA4WVQ
Enterprise	145.010	WD4ROJ-1	d	EARS
Florence	145.010	W4JNB-2	dgn	MSARC
Florence	145.010	WA4DZW	m	WA4DZW
Gadsden	145.090	K4JMC-2	dgn	GARC
Grand Bay	145.090	KA4ZCO-3	dn	KA4ZCO
Grove Hill	145.010	WB4THU-1	d	CCARC
Huntsville	145.010	W4HFU-2	dgn	HUNTSPAC
Huntsville	145.010	WA4DXP-1	dgn	HUNTSPAC
Huntsville	145.650	K4BFT	m	HUNTSPAC
Huntsville	145.650	WA4DXP-6	dgn	HUNTSPAC
Jacksonville	145.050	N4QLB-1	dgn	AAERC
Mobile	145.010	W4IAX	dn	MbiARC

470 Packet
ALABAMA-ALASKA

<i>Location</i>	<i>Output</i>	<i>Call</i>	<i>Notes</i>	<i>Sponsor</i>
Mobile	145.050	WA4GGU	d	WA4GGU
Monroeville	145.010	N4PRQ-1	dn	N4PRQ
Montevallo	434.100	KC4AF	d	SCARC
Montgomery	145.010	W4AP-2	dgn	MARC
Montgomery	145.010	W4AP	m	MARC
Montgomery	145.070	W4AP	m	MARC
Opp	145.010	KB4FSK	m	KB4FSK
Opp	145.010	KB4FSK-7	dn	KB4FSK
Pelham	145.030	KF4GH-1	dn	SCARC
Pelham	145.670	AB4EZ-1	dn	SCARC
Pelham	434.000	KC4AF	d	SCARC
Spanish Fort	145.010	N4RT	m	N4RT
Spanish Fort	145.010	N4RT-1	dm	N4RT
Spanish Fort	145.090	N4RT	m	N4RT
Tuscaloosa	145.010	W4KDP-1	dgn	W4KDP
Tuscaloosa	145.010	WD4DAT	m	WD4DAT
Tuscaloosa	145.670	W4KDP-3	dgb	W4KDP
Tuscaloosa	448.400	W4CUE-4	d	BARC
Victoria	145.010	WD4ROJ-7	dgn	EARS
Victoria	145.670	WD4ROJ-7	dgn	EARS
SOUTHEAST				
Enterprise	145.010	WD4ROJ-1	dgn	EARS
Enterprise	145.670	WD4ROJ-2	dgn	EARS
Enterprise	433.800	WD4ROJ-4	dgn	EARS
ALASKA				
ALEUTIANS				
Kodiak	145.010	WL7AML-1	dl	WL7AML
Kodiak	147.960	KL7SM-9	nl	ADES
INTERIOR				
Delta Junction	145.010	NL7HW-1	dn	NL7HW
Delta Junction	145.010	AL7FQ-3	dn l	AARC
Dot Lake	145.010	AL7FQ-2	dn l	AL7FQ
Fairbanks	7.108	KL7GNG	dgm	KL7GNG
Fairbanks	28.113	KL7GNG	dgm	KL7GNG
Fairbanks	145.010	KL7GNG	dgm	KL7GNG
Fairbanks	145.010	KL7EDK-1	dn l	KL7EDK
Fairbanks	145.010	KL7AG	de	KL7AG
Fairbanks	145.010	KL7GNG-7	dngm	KL7GNG
Fairbanks	147.960	KL7SM-6	nl	ADES
Fairbanks	147.980	NL7F-7	dgn	NL7F
Fairbanks	147.980	KL7SM-6	dn l	AkDivComm
Fairbanks	147.980	KL7GNG-7	dgm	KL7GNG
Fairbanks	147.980	KL7SM-6	dn l	AkDivComm
Fairbanks	147.980	KL7HQQW-2	d	KL7HQQW
North Pole	145.010	KL7IKG-1	dn	Bor. ARC
PANHANDLE				
Juneau	144.990	KL7SM-7	nl	ADES
SOUTH CENTRAL				
Anchor River	7.109	KL7JL	m bbs	KL7JL
Anchorage	7.109	KL7AA-8	dng	AARC
Anchorage	145.010	KL7AA-7	m bbs	AARC

Packet 471
ALASKA-ARIZONA

<i>Location</i>	<i>Output</i>	<i>Call</i>	<i>Notes</i>	<i>Sponsor</i>
Anchorage	145.010	KL7AA-8	dgn	KL7AA
Anchorage	145.010	KL7AA-1	dnl	AARC
Anchorage	145.050	KL7AA-5	dnl	AARC
Anchorage	145.050	KL7AA-10	Chat Node	AARC
Anchorage	145.050	KL7IKX-10	dnl	KL7IKX
Anchorage	147.960	KL7SM-5	nl	ADES
Anchorage	445.050	KL7IKX-4	dnl	KL7IKX
Anchorage	445.110	NL7NC-3	dnl	NL7NC
Duncan Canal	147.960	KL7IKX-8	nl	KL7IKX
Eagle River	145.030	AL7FI-1	ChatNode	AL7FI
Mat Valley	145.010	KL7JFU-3	ChatNote	KL7JFU
S Kenia/Kodiak	145.070	NL7TX-1	dl	SPARK
Seldovia	147.960	KL7SM-8	nl	ADES
Soldotna	145.010	KL7JDR-7	b bbs (limited)	KL7JDR
Soldotna	145.010	KL7JDR	dg	KL7JDR
Soldotna	147.960	KL7JDR-9	ChatNode	KL7JDR
South Central	145.050	NL7C-2	dnl	NL7C

ARIZONA

STATEWIDE

Simplex	144.970		
Simplex	144.990		
Statewide Digital	145.730		
Statewide Digital	145.750		
Statewide Digital	145.770		
Statewide Digital	145.790		
Statewide Digital	445.500		
Statewide Digital	446.000		
Statewide Digital	446.025		
Statewide Digital	446.500		
Statewide Digital	448.100		
Statewide Digital	449.225		

TEST PAIR

Statewide Digital	448.100	W7WGW	I	
Statewide Digital	449.225	KA6CAT	I	CRN
Baldec Peak	145.050	WY5G-5	I SVC5	
Big Bear	145.010	AA6TN-1	BGBEAR	
Bisbee	145.010	WA7KYT-1	BISBEE	
Blue Ridge	145.070	WB6UAN-1	I AZRIM	AZ Nwrk
Carefree	145.030	K5VT		DX CLUSTER
Chandler	145.090	K7NO	I	DX CLUSTER
Clear Crk Pines	145.070	WB6UAN	I	AZ Nwrk
Cloudcroft	147.540	WD5EZC-1	I CLOUD	LCAP
Deming	147.520	WD5EZC-5	DMNW	LCAP
Deming	147.540	WD5EZC-2	DMN	LCAP
Deming	145.010	WD5EZC-6	DMNE	
Duncan	147.520	W7MCO-4	I DUNCAN	LCAP
Glendale	144.930	N7CIX	I	DX CLUSTER
Grand Canyon	145.030	W1OQ-3	I GCN	Nrth Lnk
Greens Peak	438.725	K7ZWI	I	MCRG
Guthrie Peak	430.475	N5NGZ		
Heliograph Pk	145.050	N7DZH-5	I HELIO	EAARS
Hualapai Mtn	145.010	KB7AG-1	I KGM	
Lake Havasu	145.010	KE7GX-5	I HAVAUS	

472 Packet
ARIZONA-CALIFORNIA

<i>Location</i>	<i>Output</i>	<i>Call</i>	<i>Notes</i>	<i>Sponsor</i>
Lakeside	145.010	KF7TP-10	LKSD	
Mingus	438.725	W7GNP		MCRG
Mingus Mtn	145.070	N7FHQ-2	MINGUS	MMRG
Mt Bigelow	144.930	N7BXX		S AZ DX Asn
Mt Bigelow	439.025	N7BXX		SA DX Asn
Mt Hopkins	144.930	N7BXX		S AZ DX Asn
Mt Lemmon	145.010	AK7Z-1	LMN	
Mt Lemmon	423.875	AK7Z		
Mt Potasi, NV	145.010	K7WS-1	LAS	
Mt Santa Rosa	145.030	WB6JRP-1	SLIMMO	
Navajo Mtn	145.010	W1OQ-4	NAVMT	Nrth Lnk
Phoenix	438.975	N7MRP		ANIG
Pinal Mtn	144.910	W7GNP-9	PNL9	9600 MCRG
Pinal Peak	430.475	N7MRP		ANIG
Pinal Peak	438.975	N7MRP		ANIG
Pinal Peak	439.350	W7GNP		MCRG
Pinetop	145.010	N6KQL		
Potatoe Patch	145.030	WB7BNI-2	KGM3	M C R G
Quartzite	145.070	WA6OFT-15	QRTZ	BARN
Seirra Vista	145.010	N7OO-1	SVA	
Sierra Vista	145.050	NJ7P-2	SVASW	
Sierra Vista	428.875	N7OO		
Tucson	439.350	N7DME		
Tucson	447.450	N7DME		
Valley Center	439.350	WB7BNI		MCRG
White Tanks	145.710	N7MRP-2	AZPHX	ANIG
White Tanks	438.975	N7MRP		ANIG
White Tanks	441.675	WB7EVI		
White Tanks Mtn	144.950	N7BKI-5		9600 BAUD
SOUTHWEST				
Jacks Peak	145.010	WB5QHS-1	JACKS	LC AP

ARKANSAS

The coordinator submitted no Packet data.

CALIFORNIA NORTH

NORTHERN CALIFORNIA

BBS	144.930		NCPA Coord
BBS	144.970		NCPA Coord
BBS	145.070		NCPA Coord
BBS	145.090		NCPA Coord
BBS	145.730		NCPA Coord
BBS	145.790		NCPA Coord
DplxPacket	51.620	51.120	
DplxPacket	51.640	51.140	
DplxPacket	51.660	51.160	
DplxPacket	51.680	51.180	
DX Cluster	144.950		Nodes
DX Cluster	145.770		Nodes
DX Cluster	146.580		Nodes
KeyBd to KeyBd	144.910		Nodes
KeyBd to KeyBd	145.010		Nodes
KeyBd to KeyBd	145.030		Nodes

<i>Location</i>	<i>Output</i>	<i>Call</i>	<i>Notes</i>	<i>Sponsor</i>
KeyBd to KeyBd	145.050		Nodes	
Packet	145.710		9600 Baud	
Packet	145.750		TCP/IP	
Packet	223.560		NCPA Coord	
Packet	223.580		NCPA Coord	
Packet	223.600		NCPA Coord	
Packet	223.620		NCPA Coord	
Packet	223.640		NCPA Coord	
Packet	223.660		NCPA Coord	
Packet	223.680		NCPA Coord	
Packet	223.700		NCPA Coord	
Packet	223.720		NCPA Coord	
Packet	223.740		NCPA Coord	
Packet	441.500		NCPA Coord	
CENTRAL COAST				
Ben Lomand	145.790	N6MPW		
Boulder Creek	145.730	W8GEC		
Felton	145.090	N6IYA-2		
Hollister	144.930	KE6BX		
Monterey	144.970	K6LY		
Santa Cruz	145.070	KG6EE		
Santa Cruz	145.070	KI6EH		
Soquel	145.090	KB6IRS		
EAST BAY				
Berkeley	144.970	N6EEG		
Concord	145.770	DX5	DXC	DXPSN
Danville	144.930	KI6YK		
Livermore	145.090	WA6YHJ-1		
Martinez	144.990	KA6FUB		
Orinda	145.730	AA6QR		
Pittsburg	145.730	WA6HAM		
Pittsburg	145.770	WA6JCD	DXC	DXPSN
Pleasant Hill	144.970	KI6WE		
Richmond	144.970	WD6CMU		
Richmond	145.090	W6CUS-1		
NORTH BAY				
Benicia	144.930	KJ6FY-1		
Napa	146.580	DX4	DXC	DXPSN
Petaluma	145.070	AL7IN		
San Francisco	144.990	W6PW-3		
San Francisco	146.580	W6OTC	DXC	DXPSN
Santa Rosa	144.950	WB2CHO	DXC	DXPSN
NORTH COAST				
Eureka	145.730	WB6LYE		
NORTHEAST				
Redding	144.950	DXC	DXC	DXPSN
Redding	145.090	N6ECP		
SACRAMENTO VALLEY				
Carmichael	145.070	KG6XX-1		
Dixon	145.010	WA6RDH		
Pine Grove	144.950	DX3	DXC	DXPSN
Sacramento	144.950	W6GO	DXC	DXPSN
Sacramento	144.970	KD6XZ-1		

474 Packet

CALIFORNIA-COLORADO

Location	Output	Call	Notes	Sponsor
Yuba City	144.990	KE6LW-1		
SAN JOAQUIN VALLEY				
Fresno	144.950	N6IXX	DXC	DXPSN
Lake Isabella	145.790	WB6ODZ		
Lemoore	144.990	N6OA		
Madera	145.070	KM6HK		
Merced	145.090	K6RAU-1		
Modesto	145.790	N6REB-2		
Modesto	146.580	W6LEH	DXC	DXPSN
Sonora	144.970	KK6SZ-2		
SOUTH BAY				
Fremont	145.090	K3MC		
Fremont	145.790	N6QMY-1		
Gilroy	144.990	AA4RE-1		
Los Gatos	144.970	N6LDL		
Menlo Park	145.730	KA6JLT-2		
Mtn View	144.950	K6LLK	DXC	DXPSN
Palo Alto	145.070	N6IIU-1		
Redwood City	145.770	W6OAT	DXC	DXPSN
San Jose	145.730	KB5IC		
Sunnyvale	144.930	N0ARY-1		
TAHOE SIERRA				
Reno	144.950	KI3V	DXC	DXPSN
Reno	146.580	KI3V	DXC	DXPSN

CALIFORNIA SOUTH

A

SO CAL	144.910	PACKET	keybd	
SO CAL	144.930	PACKET	TCP/IP	
SO CAL	144.970	PACKET	gen use	
SO CAL	144.990	PACKET	9600 bd	
SO CAL	145.010	PACKET	users	
SO CAL	145.030	PACKET	keybd	
SO CAL	145.050	PACKET	gen use	
SO CAL	145.070	PACKET	gen use	
SO CAL	145.090	PACKET	gen use	
SO CAL	145.610	PACKET	gen use	
SO CAL	145.630	PACKET	gen use	
SO CAL	145.650	PACKET	gen use	
SO CAL	145.670	PACKET	dx clust	
SO CAL	145.690	PACKET	dx clust	
SO CAL	223.540	PACKET	1200 BAUD TRNK	
SO CAL	223.560	PACKET	9600 BAUD	
SO CAL	223.580	PACKET	9600 BAUD	
SO CAL	223.600	PACKET	1200 BAUD	
SO CAL	439.000	PACKET	data trunk only	
SO CAL	441.500	PACKET	data ground only	

COLORADO

Aspen	145.010	WB0FOR-1	DN ASE	WB0FOR
			ARES/RACES	
Aurora	10.149	KT0H	M BBS	KT0H
			FWD PORT	
Aurora	14.103	NT0M-3	G NEA	NT0M

COLORADO

Location	Output	Call	Notes	Sponsor
Aurora	14.109	W0LJF	M BBS FWD PORT	W0LJF
Aurora	144.950	KY0A	M DX PACKETCLUSTER	KY0A
Aurora	145.010	KT0H	M BBS FWD PORT	KT0H
Aurora	145.030	W0LJF	M USER PORT	W0LJF
Aurora	145.030	W0LJF-8	M PACKETCLUSTER	W0LJF
Aurora	145.030	WG0C-1	DN AUR1	WG0C
Aurora	145.050	W0LJF	M USER PORT	W0LJF
Aurora	145.050	W0LJF-8	M PACKETCLUSTER	W0LJF
Aurora	145.050	W0SM	D	W0SM
Aurora	145.090	NT0M	D NEA	NT0M
Aurora	145.790	NT0M-3	G NEA	NT0M
Aurora	440.975	KT0H	M 9.6KB FWD PORT	KT0H
Aurora	440.975	W0LJF	M 9.6KB FWD PORT	W0LJF
Aurora	441.000	KY0A	M CLUSTER FWD PORT	KY0A
Aurora	446.800	W0LJF	M BBS FWD PORT	W0LJF
Black Forest	145.010	AA0L-1	DN BF	AA0L
Black Forest	446.800	AA0L-2	DN BF2	AA0L
Boulder	144.930	KE6LT	M DX PACKET CLUSTER	KE6LT
Boulder	145.030	KF0IA-2	K BLDR FWD PORT	KF0IA
Boulder	145.090	WA8ZIA	M USER PORT	WA8ZIA
Boulder	441.000	KE6LT	M CLUSTER	KE6LT
Boulder	446.800	WA8ZIA	M BBS FWD PORT	WA8ZIA
Buena Vista	145.010	W0LSD-1	DN BV	W0LSD
Colorado Springs	7.093	W0LKD	M BBS FWD PORT	W0LKD
Colorado Springs	10.147	WB0YNS	M BBS FWD PORT	WB0YNS
Colorado Springs	14.113	KA0WIN	M BBS FWD PORT	KA0WIN
Colorado Springs	18.101	KA0WIN	M BBS FWD PORT	KA0WIN
Colorado Springs	28.103	W0LKD	M BBS FWD PORT	W0LKD
Colorado Springs	28.190	KA0WIN	M BBS FWD PORT	KA0WIN
Colorado Springs	145.010	KA0WIN	M USER PORT	KA0WIN
Colorado Springs	145.010	W0LKD	M USER PORT	W0LKD
Colorado Springs	145.010	W0YNE-1	DN COS (PIKES PEAK)	PPFMA

476 Packet
COLORADO

<i>Location</i>	<i>Output</i>	<i>Call</i>	<i>Notes</i>	<i>Sponsor</i>
Colorado Springs	145.010	WB0YNS	M USER/FWD PORT	WB0YNS
Colorado Springs	145.010	W0LJF-4	N ARA4 (CONIFER MTN)	ARA
Colorado Springs	145.030	KA0WIN	M USER PORT	KA0WIN
Colorado Springs	145.030	W0LKD	M USER PORT	W0LKD
Colorado Springs	223.220	KA0WIN	M BBS FWD PORT	KA0WIN
Colorado Springs	223.220	W0LKD	M USER PORT	W0LKD
Colorado Springs	440.975	KA0WIN	M 9.6KB WD PORT	KA0WIN
Colorado Springs	446.800	KA0WIN	M BBS FWD PORT	KA0WIN
Colorado Springs	446.800	W0LKD	M BBS FWD PORT	W0LKD
Conifer	223.500	W0LJF-5	N ARA5 (CONIFER MTN)	ARA
Conifer	440.975	W0LJF-8	N ARA 89.6KB,	ARA
Conifer	446.800	W0LJF-7	N ARA7 (CONIFER MTN)	ARA
Denver	14.103	W0TX-7	G	DRC
Denver	14.105	WR0S-7	KG	WR0S
Denver	144.970	W0CP	M DX PACKET CLUSTER	W0CP
Denver	144.990	N0MFL	M ARES PKT CLS	N0LDZ
Denver	145.010	WD0HNQ-2	M NATWX SVC PKTCLSTR	SKYWARN
Denver	145.790	WR0S-7	KG	WR0S
Denver	145.790	W0TX-7	KG	DRC
Denver	441.000	W0CP	M CLUSTER FWD PORT	W0CP
Denver	446.800	N0MFL	M CLUSTER FWD PORT	N0LDZ
Denver	446.800	N0HKJ-1	D	N0HKJ
Durango	145.010	KD0DI-1	DN DRO	KD0DI
Durango	145.010	N0GIO-2	DN DROW	N0GIO
Fort Collins	145.010	W0HJX-1	DN FNL	W0HJX
Fort Collins	145.030	WD0DND	M FCBBS USR/FWD PORT	WD0DND
Fort Collins	145.030	WD0DND-5	N CACTUS	WD0DND
Fort Morgan	145.010	KQ0J-4	N NECO	SARES
Glenwood Springs	145.010	N0MOR	M USER/FWD PORT	K0GUZ
Glenwood Springs	145.010	K0GUZ-1	DN GWS	SCARC
Glenwood Springs	440.050	K0GUZ-2	DN #GWS96 (9.6KB)	SCARC
Golden	145.070	N0HNR	D	N0HNR
Grand Junction	145.010	KB0CZV	M USER/FWD PORT	KB0CZV
Grand Junction	145.010	KB0CZV-1	DN BAX (BAXTER PASS)	KB0CZV
Grand Junction	145.010	NV0X-1	DN GRJCT	NV0X

<i>Location</i>	<i>Output</i>	<i>Call</i>	<i>Notes</i>	<i>Sponsor</i>
Grand Junction	145.010	W0RRZ-1	D GJT	WARC
Grand Junction	440.050	KB0CZV-8	DN #BAX, BAXTER PASS	KB0CZV
Grand Junction	440.050	NV0X-2	DN #GRJCT	NV0X
Greeley	145.030	N0LXE	M USER PORT	N0LXE
Greeley	446.800	N0LXE	M FWD PORT	N0LXE
Haswell	145.010	WD0C-1	DN LHX	WD0C
Holyoke	145.010	KA0WKG-1	DN HOLY	KA0WKG
Kremmling	145.010	KQ0J-3	DN KRE	SARES
Lakewood	18.105	WG0N	G	WG0N
Lakewood	145.050	K0PGM	D LYS	K0PGM
Lakewood	145.790	WG0N	G	WG0N
Littleton	10.145	WS0O-7	GK	WS0O
Littleton	145.010	WS0O-7	GK	WS0O
Littleton	145.050	WS0O-7	GK	WS0O
Littleton	145.790	WS0O-7	GK	WS0O
Loveland	145.030	N0KTC	M USER PORT	LRA
Loveland	446.800	N0KTC	M FWD PORT	LRA
Meeker	145.010	N0MQK-8	DN MKR	N0LEU
Meeker	441.050	N0LEU-8	DN #MKR (9.6KB)	N0LEU
Monarch Pass	145.010	KE0TK-1	DN SKI	KE0TK
Montrose	145.010	N0NIU-6	N MNTRS	N0NIU
Monument	144.910	AB5K	M DX PKT CLS	AB5K
Monument	441.000	AB5K	M CLUSTER FWD PORT	AB5K
Morrison	145.070	W0GVT	M USER PORT	W0GVT
Morrison	446.800	W0GVT	M BBS FWD PORT	W0GVT
Mosquito Mtn	145.010	N0NHJ-3	N BUG	N0NHJ
Northglenn	28.103	N0NBH-2	GN COLO	N0NBH
Northglenn	145.010	N0NBH-1	M PERSONAL PBBS	N0NBH
Northglenn	145.010	N0NBH-2	GN COLO	N0NBH
Northglenn	145.010	N0NBH-8	M PACKET CLUSTER	N0NBH
Northglenn	145.030	N0NBH-1	M PERSONAL PBBS	N0NBH
Northglenn	145.030	N0NBH-2	GN COLO	N0NBH
Northglenn	145.030	N0NBH-8	M PACKET CLUSTER	N0NBH
Northglenn	145.070	N0NBH-1	M PERSONAL PBBS	N0NBH
Northglenn	145.070	N0NBH-2	GN COLO	N0NBH
Northglenn	145.070	N0NBH-8	M PACKET CLUSTER	N0NBH
Northglenn	145.090	N0NBH-1	M PERSONAL PBBS	N0NBH
Northglenn	145.090	N0NBH-2	GN COLO	N0NBH
Northglenn	145.090	N0NBH-8	M PACKET CLUSTER	N0NBH
Northglenn	446.800	N0NBH-2	M FWD PORT	N0NBH
Pueblo	145.010	ND0Q-1	DN DPK	ND0Q
Pueblo	145.010	KA0GZN	M BBSPUB	KA0GZN

478 Packet

COLORADO-FLORIDA

Location	Output	Call	Notes	Sponsor
Pueblo	145.010	KA0GZN-2	N PUEBLO	KA0GZN
Pueblo	223.220	KA0GZN-2	N PUEBLO	KA0GZN
Pueblo	446.800	KA0GZN-2	N PUEBLO	KA0GZN
Rangely	145.010	N0ITS-4	DN DINA	N0ITS
Rangely	441.050	N0ITS-5	DN #DINA	N0ITS
San Ant Mtn	145.010	N0FZM-1	DN SAM	N0FZM
Steamboat Spngs	145.010	N0LEU	M USER/FWD PORT	N0LEU
Steamboat Sprgs	145.010	N0MQK-7	DN STMBT	N0LEU
Steamboat Sprgs	441.050	N0LEU	M 9.6KB FWD PORT	N0LEU
Steamboat Sprgs	441.050	N0LEU-7	DN #STMBT (9.6KB)	N0LEU
Sterling	145.010	WD0HDR	M USER/FWD PORT	HPARC
Sterling	145.010	WD0HDR-1	DN HPARC	HPARC
Thornton	144.990	WD0HNQ-1	N SWN	SKYWARN
Thornton	145.010	KQ0J-2	DN DEN	SARES
Thornton	446.800	KQ0J-1	DN DEN450	SARES
Yoder	14.107	W0RA	M	W0RA
Yoder	21.105	W0RA	M	W0RA
Yoder	145.030	W0RA	M USER PORT	W0RA
Yoder	145.030	W0RA	N YODER	W0RA
Yoder	223.220	W0RA	M FWD PORT	W0RA
Yoder	223.220	W0RA	N YODER	W0RA
Yoder	446.800	W0RA	M FWD PORT	W0RA
Yoder	446.800	W0RA	M YODER	W0RA

CONNECTICUT

Burlington	144.950	W1RM	PktCls	YCCC
Cheshire	145.710	KC8PE	PktCls	YCCC
Dayville	144.930	KB1H	PktCls	YCCC

DELAWARE

DE

Dover	145.010	N3KPT-4	CAMDEL n	N3KPT
New Castle	145.050	N3FLB	ADEX n	N3FLB
Newark	145.050	WA3EWK-3	DEX n	WA3EWK

DE/EPA/SNJ

New Castle	223.440	N3FLB	n	N3FLB
New Castle	223.440	N3FLB-1	m	N3FLB
Wilmington	223.440	WA3EWK-3	DEWILM n	WA3EWK

DE/SNJ/SoEPA

Wilmington	145.050	WB0JJX	m	WB0JJX
------------	---------	--------	---	--------

FLORIDA

ARCADIA

Arcadia	441.000	KE2IX-8	R 813400	KE2IX
---------	---------	---------	----------	-------

AVON PARK

Avon Park	144.910	WA4EAA	M	WA4EAA
Avon Park	144.910	KE4PM-1	ND AVO	WA4EAA
Avon Park	223.420	KE4PM-2	ND #AVO	WA4EAA
Avon Park	441.000	WA4EAA	M	WA4EAA

<i>Location</i>	<i>Output</i>	<i>Call</i>	<i>Notes</i>	<i>Sponsor</i>
BLOUNTSTOWN				
Blountstown	145.010	WR4Z-3	R 904674	WR4Z
BOCA RATON				
Boca Raton	145.070	WB4TEM	M	WB4TEM
Boca Raton	145.070	WB4QNX-3	R 407994	IBM RC
Boca Raton	223.480	WB4QNX-5	R 407101	IBM RC
Boca Raton	440.975	WB4CBB-4	R 407131	IBM RC
Boca Raton	445.325	WB4QNX-11	R 407104	IBM RC
BREVARD COUNTY				
Melbourne	145.090	N5AUV	M	N5AUV
Melbourne	441.000	N5AUV	M	N5AUV
BROOKSVILLE				
Brooksville	145.070	WA3YMV-8	R 904799	WA3YMV
Brooksville	223.420	WA3YMV-4	R 904796	WA3YMV
BROWARD COUNTY				
Fort Lauderdale	144.910	KD4GR	M	KD4GR
Hollywood	14.111	W7LUS	M	W7LUS
Hollywood	144.930	W7LUS	M	W7LUS
Hollywood	223.420	W7LUS	M	W7LUS
Hollywood	441.000	W7LUS	M	W7LUS
CENTRAL				
Bithlo	145.010	WB4FOW-1	ND BTH1	SFADC
Bithlo	223.420	WB4FOW-2	ND #BTH	SFADC
Bithlo	441.000	WB4FOW-4	ND #BTH1	SFADC
Orlando	145.010	wd4him	M	WD4HIM
Orlando	145.070	WD4HIM	M	WD4HIM
Orlando	223.420	WD4HIM	M	WD4HIM
Orlando	441.000	WD4HIM	M	WD4HIM
CHARLOTTE				
Charlotte	145.070	KC4HQS	M	KC4HQS
Port Charlotte	145.070	KC4HQS-6	ND D PCH	ChrltCtyEOC
CHIPLEY				
Chipley	145.010	KA4WVO-1	R 904773	KA4WVO
Chipley	145.670	KA4WVO-11	R 904638	KA4WVO
CITRUS COUNTY				
Citrus	145.030	K4GBB	M	K4GBB
CLEARWATER				
Clearwater	145.050	KC2FF-7	R 813442	TPALAN
Clearwater	223.420	KC2FF-6	R 813022	TPALAN
COCOA				
Cocoa	145.010	N4AWX	ND COCO	N4AWX
Cocoa	145.010	N4LEM	D	N4LEM
Cocoa	145.010	W4REN-1	R 407631	W4REN
COCOA BEACH				
Cocoa Beach	145.010	W4NLX-1	D CBH	Ind Riv ARC
COCOANUT CREEK				
Cocoanut Creek	28.160	KC4MCQ	M	KC4MCQ
Cocoanut Creek	145.070	KC4MCQ	M	KC4MCQ
COLUMBIA COUNTY				
Lake City	145.670	KC4URF	M	KC4URF
CRESTVIEW				
Crestview	145.010	N4GXX-1	ND CEW	N4GXX

480 Packet

FLORIDA

<i>Location</i>	<i>Output</i>	<i>Call</i>	<i>Notes</i>	<i>Sponsor</i>
DAYTONA BEACH				
Daytona Beach	145.050	KB4T	M	KB4T
Daytona Beach	145.050	N4EEB-5	R 904677	N4EEB
Daytona Beach	223.420	N4EEB-3	R 904254	N4EEB
Daytona Beach	446.125	N4EEB-7	R 904258	N4EEB
DUNNELLON				
Dunnellon	145.030	K4GBB-8	R 904489	K4GBB
EAST HIALEAH				
Miami	144.990	KB4UAH	M	AM RC
Miami	441.000	KB4UAH	M	AM RC
EAST ORLANDO				
Orlando	145.010	KA4GDV	M	KA4GDV
FANNING SPRINGS				
Fanning Springs	145.010	KB4QQX-5	R 904498	KB4QQX
Fanning Springs	145.090	KB4QQX-3	R 904463	KB4QQX
Fanning Springs	446.125	KB4QQX-7	R 904598	KB4QQX
FLORIDA KEYS				
Florida Keys	145.090	WT4X-7	ND BPK9	MnroCty EOC
Florida Keys	145.090	WT4X-6	ND GRK9	MnroCty EOC
Key West	145.090	WT4X-5	ND EYW	MnroCty EOC
Marthon Key	145.090	WT4X-4	ND MTH	MnroCty EOC
Plantstion Key	145.090	WT4X-3	ND PTK9	MnroCty EOC
FORT LAUDERDALE				
Sunrise	144.910	WA4ZLR-3	R 305748	MOT ARC AR
Sunrise	223.420	WA4ZLR-1	R 305411	MOT ARC AR
Sunrise	440.975	WA4ZLR-5	R 305104	MOT ARC AR
FORT MYERS				
Fort Myers	145.030	KE2IX	M	KE2IX
Fort Myers	145.030	W4LX-1	ND FMY3	FtMey ARC
Fort Myers	223.420	W4LX-2	ND #FMY	FtMey ARC
Fort Myers	441.000	KE2IX	M	KE2IX
Fort Myers	441.000	W4LX-4	ND #FMY4	FtMey ARC
FORT WALTON BEACH				
Fort Walton Bch	145.010	W4ZBB	M	Plygnd ARC
Fort Walton Bch	145.010	W4ZBB-1	ND FWB1	Plygnd ARC
Fort Walton Bch	145.690	KB4OID-1	ND LANHOG	KB4OID
FORT WHITE				
Fort White	145.010	N4ZFH-6	R 904497	FCAPA
Fort White	446.125	N4ZFH-4	R 904454	FCAPA
GAINSVILLE				
Gainsville	145.090	K4DPZ	M	Gnsvl RC
Gainsville	145.090	KD4SR-5	R 904375	
Gainsville	223.420	KD4SR-3	R 904376	
Gainsville	446.125	KD4SR-7	R 904377	
Gainsville	446.125	K4DPZ-3	R 904392	
HOLLYWOOD				
Hollywood	144.930	WA4WHD-2	ND HWD	BARDS
Hollywood	144.930	WA4WHD-3	R 305981	F.A.R.T.S.
Hollywood	223.420	WA4WHD-3	ND #HWD	BARDS
Hollywood	223.420	WA4WHD-5	R 305010	F.A.R.T.S.
Hollywood	440.975	WA4WHD-4	ND #HWD4	BARDS
HUDSON				
Hudson	145.070	W4NVV-4	R 813863	PASCO LAN

<i>Location</i>	<i>Output</i>	<i>Call</i>	<i>Notes</i>	<i>Sponsor</i>
Hudson	223.420	N4DWY-4	R 813856	PASCO LAN
INVERNESS				
Inverness	145.030	K4GBB-3	R 904233	Sky Hi ARC
Inverness	223.420	K4GBB-5	R 904637	Sky Hi ARC
JACKSONVILLE				
Jacksonville	144.910	KD4BIP	M	KD4BIP
Jacksonville	145.070	KB4OWD	M	KB4OWD
Jacksonville	145.070	K4QHR-8	R 904356	FCAPA
Jacksonville	145.710	N4TBI	M	N4TBI
Jacksonville	223.420	AA4QI-2	R 904630	FCAPA
Jacksonville	223.440	KB4OWD	M	KB4OWD
Jacksonville	223.440	N4TBI	M	N4TBI
Jacksonville	223.440	K4QHR-12	R 904350	FCAPA
Jacksonville	223.440	N4VVZ-7	R 904354	FCAPA
JACKSONVILLE BEACH				
Jacksonville Bch	144.910	WU4R-9	R 904246	WU4R
Jacksonville Bch	223.440	WU4R-7	R 904241	WU4R
KEY WEST				
Key West	145.050	WA3SFX	M	WA3SFX
Key West	145.090	WA3SFX	M	WA3SFX
LAKE CITY				
Lake City	145.010	KA2WJU-6	R 904755	FCAPA
Lake City	446.125	KA2WJU-4	R 904752	FCAPA
LAKE WALES				
Lake Wales	145.010	W4KUM-1	ND LKW1	LkWals RPT
Lake Wales	223.420	W4KUM-2	ND #LKW	LkWals RPT
LAKELAND				
Lakeland	145.050	WD8IBY	M	WD8IBY
Lakeland	145.050	WD8IBY-3	R 813859	WD8IBY
Lakeland	223.420	WD8IBY	M	WD8IBY
MELBORNE				
Melborne	145.070	AB4GI-2	R 407724	PltnmCstARC
Melborne	223.420	AB4GI-4	R 407728	PltnmCstARC
Melborne	441.000	AB4GI-6	R 407729	1stCstAPA
MIAMI				
Coral Gables	145.090	N4YJC-9	ND GABLES	SFADC
Coral Gables	223.420	N4YJC-2	ND GAB2	SFADC
Coral Gables	441.000	N4YJC-4	ND GAB4	SFADC
Miami	10.143	KP4EDL	M	AM RC
Miami	144.950	N4UTO-1	ND RCC1	RC/CUBA/EX
Miami	144.970	KF4OJ	M	AM RC
Miami	144.970	KN4HX-1	ND MIA	Felshp ARC
Miami	144.990	KP4EDL	M	AM RC
Miami	144.990	KC4GMB	M	AM RC
Miami	144.990	KF4OJ-1	NDARC1	AM RC
Miami	223.420	KF4OJ-2	ND ARC2	AM RC
Miami	223.420	N4UTO-2	ND #RCC2	RC/CUBA/EX
Miami	223.420	KN4HX-2	ND #MIA	Felshp ARC
Miami	441.000	KP4EDL	M	AM RC
Miami	441.000	KF4OJ-4	ND ARC4	AM RC
Miami	441.000	N4UTO-4	ND RCC4	RC/CUBA/EX
MIDDLEBURG				
Middleburg	3.586	K4UBR-10	R 904289	1stCstAPA

482 Packet

FLORIDA

<i>Location</i>	<i>Output</i>	<i>Call</i>	<i>Notes</i>	<i>Sponsor</i>
Middleburg	144.930	K4UBR-7	R 904282	1stCstAPA
Middleburg	145.070	N4KOX-6	R 904782	1stCstAPA
Middleburg	223.440	K4UBR-3	R 904283	1stCstAPA
Middleburg	446.125	N4KOX-8	R 904010	1stCstAPA
NAPLES				
Naples	144.970	KC1AR-4	ND NAP	GlfcstAmSoc
Naples	145.050	WB2WPA-2	ND ENAP	ColCty EOC
Naples	223.420	KC1AR-5	ND #NAP	KC1AR
Naples	441.000	WB2WPA-2	NE ENAP	ColCty EOC
Ochopee	223.420	KA4MXQ-2	ND #OCH	KA4MXQ
Ochopee	441.000	KA4MXQ-3	ND #OCH4	KA4MXQ
NORTH CENTRAL				
Yulee	147.710	K4QHR-6	R 904882	1stCstAPA
Yulee	223.420	N4BTI-4	R 904225	1stCstAPA
Yulee	223.440	K4QHR-4	R 904010	1stCstAPA
NORTHERN PANHANDLE				
Quincy	145.050	K4QDN	ND QCY	K4QDN
OCALA				
Ocala	144.930	K4TSV-7	R 904245	K4OZS
Ocala	145.010	K4OZS-1	R 904624	K4OZS
Ocala	145.010	K4OZS-11	R 904732	K4OZS
Ocala	145.030	K4OZS	M	K4OZS
Ocala	145.030	K4OZS-3	R 904237	K4OZS
Ocala	223.420	K4OZS-5	R 904620	K4OZS
ORLANDO				
Orlando	145.010	WD4HIM-2	R 407849	C.F.P.G.
Orlando	145.070	WD4HIM-8	R 407277	C.F.P.G.
Orlando	223.420	WD4HIM-6	R 407275	C.F.P.G.
Orlando	441.000	WD4HIM-4	R 407423	C.F.P.G.
ORMOND BEACH				
Ormond Beach	145.050	N4EEB-1	NE ORMB	N4EEB
P.S.L./FORT PIERCE				
Fort Pierce	145.050	N4XEO	M	N4XEO
Port St Lucie	145.010	KB4OAM	M	KB4OAM
Port St Lucie	145.050	KB4OAM	M	KB4OAM
Port St Lucie	145.050	KB4OAM-1	ND PSL1	KB4OAM
Port St Lucie	223.420	KB4OAM-1	ND PSL1	KB4OAM
PALM BEACH COUNTY				
Bell Glade	145.010	WB4KGY-3	R 407992	PBPG
Bell Glade	223.420	WB4KGY-7	R 407121	PBPG
Bell Glade	440.075	WB4KGY-9	R 407122	PBPG
Boyton Beach	145.030	N4JOA	M	N4JOA
Palm Beach	145.030	N4QWN	M	N4QWN
Wellington	145.030	WB4MOZ	M	WB4MOZ
Wellington	223.420	WB4MOZ	M	WB4MOZ
West Palm	223.480	WA4HXZ-7	R 407111	PBPG
West Palm	440.075	WA4HXZ-9	R 407112	PBPG
West Palm	445.075	WA4HXZ-11	R 407113	PBPG
PANAMA CITY				
Panama City	144.950	KD4EQ	M	KD4EQ
Panama City	145.010	KD4EQ	M	KD4EQ

<i>Location</i>	<i>Output</i>	<i>Call</i>	<i>Notes</i>	<i>Sponsor</i>
PANHANDLE				
Crestview	145.010	N4GXX	M	N4GXX
Panama City	145.010	WA6QKN-1	R 904235	WA6QKN
PASCO/HERNANDO				
Pasco	144.930	AA4RU	M	AA4RU
Pasco	223.420	AA4RU	M	AA4RU
PENSACOLA				
Pensacola	144.930	KK4CQ	M	KK4CQ
Pensacola	145.010	KK4CQ	M	KK4CQ
Pensacola	145.010	KO4TT-7	ND PNS	KO4TT
Pensacola	145.090	KK4CQ	M	KK4CQ
PERRY				
Perry	145.010	KJ4ZI-1	R 904584	KJ4ZI
PONCE INLET				
Ponce Inlet	145.050	WB2NGZ-1	ND PON5	WB2NGZ
PORT ORANGE				
Port Orange	145.050	WB8ZMV-1	ND PTO5	WB8ZMV
Port Orange	145.050	WB4OMM-1	ND PORG1	WB4OMM
Port Orange	145.050	AB3F	ND OAK5	AB3F
PORT SALERNO				
Pt Salerno	145.050	WB9SHT	D SHT5	Mar Cty EOC
PUNTA GORDA				
Punta Gorda	145.070	WB4FOW-9	ND PG7	WB4FOW
Punta Gorda	441.000	WB4FOW-9	ND #PG4	WB4FOW
SANFORD				
Sanford	145.010	KB4LB	M	KB4LB
Sanford	145.010	KB4LB-4	ND SAN1	KB4LB
Sanford	145.070	KB4LB	M	KB4LB
SARASOTA				
Sarasota	145.010	KI4ZJ	M	KI4ZJ
Sarasota	145.030	KB4WUA	M	KB4WUA
Sarasota	145.070	KI4ZJ	M	KI4ZJ
Sarasota	145.070	W2TKU-5	R 813922	SRQLAN
Sarasota	145.090	W4MWP	M	W4MWP
Sarasota	145.090	WA3LKW-7	R 813371	SRQLAN
Sarasota	223.420	KI4ZJ	M	KI4ZJ
Sarasota	223.420	WA3LKW-9	R 813378	SRQLAN
Sarasota	441.000	W4MWP	M	W4MWP
Sarasota	441.000	KI4ZJ	M	KI4ZJ
Sarasota	441.000	W2TKU-3	R 813923	SRQLAN
SOUTH DADE				
Perrine	144.950	KC4CLD	M	KC4CLD
SOUTHWEST				
Naples	145.050	WB2WPA	M	WB2WPA
Naples	441.000	WB2WPA	M	WB2WPA
ST AUGUSTINE				
St Augustine	144.990	KF4MX-7	R 904829	KF4MX
St Augustine	446.125	KF4MX-5	R 904825	KF4MX
ST CLOUD/KISSIMMEE				
St Cloud	145.010	N4ZIQ	M	N4ZIQ
St Cloud	145.070	N4ZIQ	M	N4ZIQ
St Cloud	145.090	N4ZIQ	M	N4ZIQ
St Cloud	441.000	N4ZIQ	M	N4ZIQ

484 Packet

FLORIDA

<i>Location</i>	<i>Output</i>	<i>Call</i>	<i>Notes</i>	<i>Sponsor</i>
ST LEO				
St Leo	144.930	AA4RU-7	R 904567	EPARS
St Leo	223.420	AA4RU-2	R 904025	EPARS
ST PETERSBURG				
St Petersburg	144.970	N8AUM	M	N8AUM
TALLAHASSEE				
Tallahassee	145.010	W1FJI	M	W1FJI
Tallahassee	145.010	WR4Z-1	R 904893	WR4Z
Tallahassee	145.010	WR4Z-5	R 904942	WR4Z
Tallahassee	145.030	KB4FEA	M	KB4FEA
Tallahassee	145.050	W1FJI	M	W1FJI
Tallahassee	145.050	KB4FEA	ND TLH5	KB4FEA
Tallahassee	145.050	N4NKV	ND TLH24	N4NKV
Tallahassee	446.125	WR4Z-4	R 904222	WR4Z
TAMPA BAY				
Tampa	144.910	KO4KS	M	KO4KS
Tampa	144.910	K0ZXF	M	K0ZXF
Tampa	144.910	K0ZXF-9	R 813878	TPALAN
Tampa	144.970	KB4GBS	M	KB4GBS
Tampa	144.970	KB4GBS-15	ND HIL5	KB4GBS
Tampa	144.990	KC4LDT	M	KC4LDT
Tampa	144.990	KC4LDT-5	ND RKYPT	KC4LDT
Tampa	145.010	W8DUV	M	W8DUV
Tampa	145.010	W8DUV	ND TPA1	W8DUV
Tampa	145.030	WA1GUD	M	WA1GUD
Tampa	145.050	W4DPH	M	W4DPH
Tampa	145.050	W8DUW	M	W8DUW
Tampa	145.070	N4DWY	M	N4DWY
Tampa	223.420	N4DWY	M	N4DWY
Tampa	223.420	W4DPH	M	W4DPH
Tampa	223.420	W8DUV	M	W8DUV
Tampa	223.420	K0ZXF-5	R 813020	TPALAN
Tampa	441.000	N4DWY	M	N4DWY
Tampa	441.000	W4DPH	M	W4DPH
Tampa	441.050	K0ZXF-4	R 813040	TPALAN
TAVARES				
Tavares	145.010	N4JTS	M	N4JTS
Tavares	145.010	KF4C-2	R 904326	KF4C
TITUSVILLE				
Titusville	145.070	WB9MFJ	D TVL	WB9MFJ
Titusville	145.070	WB9MFJ-6	R 407268	TITUSVILL
TREASURE COAST				
Hobe Sound	145.030	KB4VOL	M	KB4VOL
Hobe Sound	145.050	KB4VOL	M	KB4VOL
Hobe Sound	223.420	KB4VOL	M	KB4VOL
Palm City	145.010	KB4RLL-1	ND OKE1	TCPG
Palm City	223.420	KB4RLL-2	ND #OKE	TCPG
Palm City	441.000	KB4RLL-4	ND #OKE4	TCPG
Stuart	145.050	K4NTA-3	R 407220	TrsCstPG
Stuart	223.420	K4NTA-5	R 407221	TrsCstPG
Stuart	440.075	K4NTA-9	R 407229	TrsCstPG
Stuart	446.125	K4NTA-11	R 407225	TrsCstPG

Packet 485
FLORIDA-IDAHO

<i>Location</i>	<i>Output</i>	<i>Call</i>	<i>Notes</i>	<i>Sponsor</i>
VENICE				
Venice	145.070	WD4NZK	M	WD4NZK
Venice	145.070	WD4NKZ-5	ND VENICE	WD4NKZ
Venice	145.070	WA2LKI	ND	WA2LKI
Venice	223.420	WD4NZK	M	WD4NZK
Venice	223.420	WD4NKZ-5	ND VENICE	WD4NKZ
Venice	441.000	WD4NZK	M	WD4NZK
Venice	441.000	WD4NKZ-5	ND VENICE	WD4NKZ
VERO BEACH				
Vero Beach	145.050	W4PHJ	D VRB	IRC EOC
VOLUSIA COUNTY				
Deland	145.010	N4GMU	M	N4GMU
Deland	145.050	N4GMU	M	N4GMU
WINTER PARK				
Winter Park	145.010	WB4HYP-2	R 407671	WB4HYP
Winter Park	145.070	WB4HYP-7	R 407677	WB4HYP
ZEPHYRHILLS/OCALA				
Zephyrhills	145.070	N4DWY-6	R 813782	N4DWY
Zephyrhills	441.000	N4DWY-8	R 813068	N4DWY

GEORGIA

The coordinator submitted no Packet data.

HAWAII

HAWAII				
Big Island	144.970		DX Pkt Cls	Clstr Grp
KAUAI				
Lihue	144.970	NH6HF-10	DX Pkt Cls	Clstr Grp
MAUI				
Kula	144.950	AH6LE-1	DX Pkt Cls	Clstr Grp
Mt Haleakala	441.075	AH6GR-1	d	Clstr Grp
OAHU				
Honolulu	144.930	KH6RS-5	DX Pkt Cls	Clstr Grp
Waianae Mtns	441.075	NH6UY-10	I	Clstr Grp

IDAHO

EAST				
Griggs	145.010	K7ENE-1	d	MCCD
EAST CENTRAL				
Salmon	145.010	WB7SPJ-1	dn	SARC
SOUTH CENTRAL				
Burley	145.010	WA7UHW-1	dn	
SOUTHEAST				
Preston	145.010	AE7T-1	dn	
SOUTHWEST				
Boise	144.910	N7FYZ-8	BOISE:DIGI	N7FYZ
Boise	145.010	W7SC	Digi/#BOI	+W7ZRQ
Boise	145.070	WB7DOW-11	DIGI	WB7DOW
Boise	145.090	KB7ZD-8	DIGI	KB7ZD
Caldwell	145.050	WB7RES-2	DIGI,#BOI1	WB7RES
Mtn Home	145.010	N7OKG-2	o DIGI/#MTH	E.C.R.A.
Mtn Home	145.010	W7ZRQ-1	DIGI/#MUO	W7ZRQ
Ontario, OR	145.050	KC7RT-3	(Info only)	KC7RT

**486 Packet
ILLINOIS**

<i>Location</i>	<i>Output</i>	<i>Call</i>	<i>Notes</i>	<i>Sponsor</i>
ILLINOIS				
BLOOMINGTON				
Gridley	145.010	K9CYW-2	n	CIPRUS
Gridley	147.555	K9CYW-1	n	CIPRUS
Normal	144.990	WB9UUS-5	n	WB9UUS
CENTRAL				
Benton	145.050	N9AZZ	m	N9AZZ
Gillespie	145.090	WA9FDP	d	WA9FDP
Gillespie	147.555	WA9FDP	d	WA9FDP
Marseilles	145.010	N9JFM-2	n	CIPRUS
Marseilles	147.555	N9JFM-1	n	CIPRUS
Pana	145.050	WA9YZM-5	nm	WA9YZM
Sparling	147.555	WB9NNS-1	n	WB9NNS
Streator	147.550	WB9CKS	m	WB9CKS
CHAMPAIGN				
Champaign	145.010	KA9CAP-1	n	EIRG
Gifford	145.010	KA9MNX-2	nm	KA9MNX
CHICAGO				
Argonne	145.090	W9QVE-5	nmDX	Argonne RC
Arlington Heights	145.050	KB9DIP	m	KB9DIP
Aurora	147.555	N4PCR-1	IPnCNCSDNS	N4PCR
Aurora	441.075	KE9YQ	IPng	KE9YQ
Aurora	441.075	N4PCR	IP	N4PCR
Calumet City	145.090	WB9TXW-4	n	WB9TXW
Chicago	144.950	N9ATM-2	n	CAPRA
Chicago	145.030	KA9SWW-3	cn	KA9SWW
Chicago Heights	145.090	WB9TXW-8	nm	WB9TXW
Chicago Heights	440.975	WB9TXW-8	nm	WB9TXW
Crete	144.910	K9AJ	DX	K9AJ
Crete	223.420	K9AJ	DX	K9AJ
Elgin	144.970	KA9BOI-15	d	VARA
Elk Grove Village	144.910	KU9Z	DX	KU9Z
Elk Grove Village	223.440	KU9Z	DX	KU9Z
Gurnee	145.050	W9IUP-1	IPnCN	W9IUP
Gurnee	145.050	W9IUP	m	W9IUP
Hampshire	144.910	WB9EEE-2	DX	WB9EEE
Hampshire	223.480	WB9EEE-2	DX	WB9EEE
Lake Forest	145.570	W8LVN	m	W8LVN
Lake Forest	145.570	W8LVN-3	DX	W8LVN
Libertyville	144.910	K9RHY	DX	K9RHY
Libertyville	223.420	K9RHY	DX	K9RHY
Lisle	145.070	WA9AEK-1	IPnCN	WA9AEK
Lisle	147.555	WA9AEK	IP	WA9AEK
Lockport	145.070	N9GRH	nm	N9GRH
Lockport	145.090	N9GRH-1	nm	N9GRH
Lockport	145.510	NC9T-3	gDX	NC9T
Lockport	223.440	NC9T-3	gDX	NC9T
Lockport	223.440	N9AOL	DX	N9AOL
Lockport	440.975	N9GRH-1	nm	N9GRH
Manhattan	145.090	K9VXW-5	n	CAPRA
Mt Prospect	144.990	WB9HMD	nm	CHINET
Naperville	145.010	K9VXW-1	IPnCN	K9VXW
Palatine	144.990	N9GBH-1	IPnCN	CAPRA

ILLINOIS

<i>Location</i>	<i>Output</i>	<i>Call</i>	<i>Notes</i>	<i>Sponsor</i>
Palatine	446.050	N9GBH-1	IPnCN	CAPRA
Schiller Park	144.950	N9HSI	nm	N9HSI
Skokie	147.555	WB9YAE	nm	WB9YAE
Skokie	147.555	WB9YAE-4	IPnm	WB9YAE
Wheaton	144.910	K9EC	DX	K9EC
Wheaton	145.070	WB9TIR	d	WB9TIR
Wheaton	223.460	K9EC	DX	K9EC
Winnetka	145.570	KK9H-1	IPnCN	TMCARC
Winnetka	445.975	KK9H-1	IPn	TMCARC
Wonder Lake	145.030	N9KLO-2	n	N9KLO
DECATUR				
Decatur	145.050	N9GRM-1	n	N9GRM
Decatur	145.050	N9HVK-1	n	N9HVK
Decatur	145.050	N9QHJ-2	n	N9QHJ
EAST CENTRAL				
Beaufort, MO	144.990	WB0GQR	m	WB0GQR
Jonesburg, MO	145.010	WA0FYA-1	n	WA0FYA
KANKAKEE				
Kankakee	145.010	W9AZ	n	KARS
NORTH CENTRAL				
Belvidere	144.970	WA9GWM-1	K	WA9GWM
Belvidere	145.630	WA9GWM-1	K	WA9GWM
Rockford	144.970	N9HKM	IPnm	N9HKM
Rockford	144.970	N9HKM-1	IPnm	N9HKM
Rockford	145.070	N9HKM-2	IPnm	N9HKM
Sycamore	145.630	WB9SLE	m	WB9SLE
Dixon	144.910	KS9O	d	KS9O
Dixon	145.070	KS9O-1	d	KS9O
Dyer, IN	145.070	KA9YLV-1	gmT	KA9YLV
Morrison	145.010	KD9YK-1	nm	KD9YK
Morrison	145.070	KD9YK-1	nm	KD9YK
Rock Falls	145.010	NU9N	nm	NU9N
Rock Falls	145.070	NU9N-1	n	NU9N
Sterling	144.910	N4RR	gDX	N4RR
Valparaiso, IN	145.010	WV9O	gmT	WV9O
PEORIA				
Canton	145.010	N9HWO-1	n	N9HWO
Canton	145.050	N9HWO	nm	N9HWO
Canton	147.555	N9HWO-4	n	N9HWO
Manito	145.050	KB9DBM-2	nm	KB9DBM
Manito	147.555	KB9DBM-2	nm	KB9DBM
Peoria	145.010	W9DNI-1	n	AHOI
Peoria	145.050	W9DNI-2	n	AHOI
Trivoli	145.010	W9NVX	m	W9NVX
Trivoli	145.050	W9NVX	m	W9NVX
SOUTH				
Albers	145.050	KA9HDZ-5	n	SMGA
Alton	144.970	N9KYQ-5	n	LCRD ARC
Anna	145.050	N9KYQ-5	n	N9KQY
Bald Knob	145.010	W0QMF-2	d	W0QMF
Campbell Hill	145.050	W9ZW	d	W9ZW
Carbondale	145.010	W9IUH-1	n	W9IUH
Carlinville	145.050	KA9HDZ-6	n	SMGA

488 Packet
ILLINOIS-INDIANA

<i>Location</i>	<i>Output</i>	<i>Call</i>	<i>Notes</i>	<i>Sponsor</i>
Carlville	147.555	N9EUO-5	n	MCARC
Makanda	145.050	WD9QEB-7	d	WD9QEB
Mt Vernon	145.050	WD9GHG	d	WD9GHG
Mt Vernon	145.050	WD9GHG-2	K	WD9GHG
Tamaroa	145.050	N9LUD-10	nm	N9LUD
Troy	145.050	KD9SG	nm	SMGA
West Frankfort	145.050	N9AZZ-4	nm	N9AZZ
SOUTH CENTRAL				
Effingham	145.050	KA9SIU	mn	KA9SIU
Salem	145.050	WD9FTR-7	n	CWA
SPRINGFIELD				
Athens	147.555	N9EUO-3	n	N9EUO
Springfield	144.990	N9EUO-2	n	N9EUO
Springfield	145.050	W9YCI	nm	W9YCI
Springfield	147.555	N9EUO-1	n	N9EUO
ST LOUIS				
Bridgeton, MO	145.050	K0PFX	nm	K0PFX
Creve Coeur, MO	145.030	W0DCW	m	SRC ARC
Edwardsville	145.050	KB9BPF-5	n	SMGA
Godfrey	144.910	K9SD	DX	K9SD
Godfrey	144.930	KB9BPF	IPn	KB9BPF
Hillsboro, MO	145.090	W0NAZ-2	n	W0NAZ
St Charles, MO	144.990	N0EGH	m	SCRACES
St Louis, MO	145.010	K0PFX-1	n	K0PFX
St Louis, MO	145.050	W0KZT-5	n	W0KZT
St Louis, MO	145.090	W0LDO	n	W0LDO
Trenton	145.050	KD4PS	m	KD4PS
Trenton	145.050	KD4PS-2	nm	SMGA
Waterloo	145.050	N9OMD	m	N9OMD
URBANA				
Urbana	144.910	K9CW	gDX	K9CW
Urbana	223.440	K9CW	gDX	K9CW
WEST				
Avon	145.050	WD9FBE	d	WD9FBE
Galesburg	145.010	N9GQR	nm	N9GQR
Galesburg	147.555	N9GQR-1	nm	N9GQR
Kewanee	145.010	WD9IRE	d	WD9IRE
Kewanee	145.070	WD9IRE-1	d	WD9IRE
Macomb	145.010	WB9TEA-1	n	WB9TEA
Macomb	145.010	AG9Y	m	AG9Y
Moline	145.010	WR9B-1	nm	WR9B
Quincy	145.010	W9AWE-1	n	W9AWE
Quincy	145.010	W9OTW-1	m	W9AWE
Rushville	145.010	KC9B	m	KC9B
Vermont	144.910	W9OER	DX	W9OER
INDIANA				
CENTRAL				
Anderson	144.990	WA9IVB-1	N-BPQ	WA9IVB
Anderson	223.660	WA9IVB-2	N-GLNet	WA9IVB
Anderson	445.000	WA9IVB	N-GLNet	WA9IVB
Arcadia	145.530	K8JP	D-Cluster	K8JP
Avon	145.070	WB9SYK-1	M	WB9SYK

<i>Location</i>	<i>Output</i>	<i>Call</i>	<i>Notes</i>	<i>Sponsor</i>
Avon	147.555	WB9SYK-1	M	WB9SYK
Avon	223.660	WB9SYK-2	M N	WB9SYK
Beech Grove	144.910	KJ9D	M-Cluster	KJ9D
Beech Grove	223.440	KJ9D-2	M N-Cluster	KJ9D
Brownsburg	144.970	KD9RG	N-Cluster	KD9RG
Brownsburg	145.010	K9ML	D	K9ML
Brownsburg	145.070	K9ML	D	K9ML
Brownsburg	145.070	WB9AMI-1	D	WB9AMI
Brownsburg	145.590	KD9RG	M-Cluster	KD9RG
Castleton	145.010	WB9QDM-1	N-TheNet	WB9QDM
Colfax	145.090	KA9WDJ	K	KA9WDJ
Colfax	445.125	KA9WDJ	K	KA9WDJ
Danville	223.660	W9OJ	M N	W9OJ
Fishers	145.030	WN9A	D	WN9A
Green Hill	145.010	WB9QPG-1	N-TheNet	WB9QPG
Greenfield	145.030	KF9CX	D	KF9CX
Greenfield	145.030	WB9YVL	D	WB9YVL
Greenwood	145.030	W9VKQ	D	W9VKQ
Indianapolis	144.910	KD9HT	M-Cluster	KD9HT
Indianapolis	144.910	W9FBZ	D-Cluster	KD9HT
Indianapolis	144.930	WC9AAJ	M-RACES	WC9AAJ
Indianapolis	144.950	Shuttle	Mir/Shuttle Packet	AMSAT/NASA
Indianapolis	145.010	WD9GET-4	N-TCP/IP	WD9GET
Indianapolis	145.030	KK9G-1	D	KK9G
Indianapolis	145.030	KK9G	M	KK9G
Indianapolis	145.030	KK9G-3	K	KK9G
Indianapolis	145.030	N5CEC	K	N5CEC
Indianapolis	145.070	WD9GYO	D	WD9GYO
Indianapolis	145.090	N9DRM	D	N9DRM
Indianapolis	145.090	N9IBD	D	N9IBD
Indianapolis	145.090	WD9AQN	D	WD9AQN
Indianapolis	145.090	KB9BWE	D	KB9BWE
Indianapolis	145.530	KJ9D	M-Cluster	KJ9D
Indianapolis	145.530	KK9G	M-Cluster	KK9G
Indianapolis	145.530	W9OBX	N-Internet	W9OBX
Indianapolis	145.550	MIR	Mir/Shuttle Packet	USSR/RSA
Indianapolis	223.660	KK9G-1	M N-BPQ	KK9G
Indianapolis	223.660	WB7QWG	M N-APLINK	WB7QWG
Indianapolis	223.660	WA9ZCE-1	N-TheNet	WA9ZCE
Indianapolis	445.000	WA9ZCE-1	N-TheNet	WA9ZCE
Indianapolis	445.125	N9DRM	D	N9DRM
Kokomo	144.910	WB9POH	D-Cluster	WB9POH
Kokomo	145.090	KC9TA	D	KC9TA
Kokomo	145.090	W9CNE	D	W9CNE
Kokomo	223.660	KD9WH-2	N-TheNet	KD9WH
Lafayette	145.050	W9YB	M	Purdue ARC
Lafayette	223.660	W9YB	M N	Purdue ARC
Lapel	145.030	WA9WCN	APLINK	WA9WCN
Lapel	223.660	WA9WCN	APLINK	WA9WCN
Lawrence	145.090	N9DYO	D	N9DYO
Lebanon	145.090	N9HLL-1	N-BPQ	N9HLL

**490 Packet
INDIANA**

<i>Location</i>	<i>Output</i>	<i>Call</i>	<i>Notes</i>	<i>Sponsor</i>
Lebanon	145.090	NX9Q	D	NX9Q
Lebanon	223.440	N9HLL-2	N-GL/Cluster	N9HLL
Lebanon	445.000	N9HLL	N-GLNet	N9HLL
London	145.590	W9YSX	N-Cluster	W9YSX
Muncie	144.970	NW9G-1	N-Cluster	NW9G
Muncie	144.990	WD9FVX	M	WD9FVX
Muncie	223.660	WD9FVX	M N	WD9FVX
Noblesville	144.930	WJ9U-1	M-RACES	ARES/RACE
Noblesville	145.030	N5AAA	M	N5AAA
Noblesville	145.090	WJ9U	M	WJ9U
Noblesville	223.660	WJ9U	M N-BPQ	WJ9U
Noblesville	223.660	N5AAA	M N-BPQ	N5AAA
Noblesville	445.125	WJ9U	M	WJ9U
Noblesville	445.125	KD9QB	D	KD9QB
Noblesville	445.125	WJ9U-10	D	ARES/RACES
Peru	145.030	KD9LP	M	KD9LP
Peru	147.555	KD9LP	M	KD0LP
Peru	223.660	KD9LP	N-GLNet	KD9LP
Peru	445.000	KD9LP-1	N-GLNet	KD9LP
Shelbyville	144.910	KE9MX	D-Cluster	KE9MX
Trafalgar	144.910	KK9V	D-Cluster	KK9V
West Lafayette	144.910	K9FN	D-Cluster	K9FN
Westfield	144.910	AB9V	D-Cluster	AB9V
Westfield	145.530	W9ZRX	D-Cluster	W9ZRX
Westfield	445.125	AB9V	D-Digi	AB9V
Young America	144.930	KD9WH	N-GLNet	KD9WH
Young America	223.660	KD9WH	N-GLNet	KD9WH
Young America	445.000	KD9WH	N-GLNet	KD9WH
CHICAGO				
Dyer	145.070	KA9YLV-1	N-BPQ	KA9YLV
Valparaiso	145.070	WV9O	M	WV9O
Valparaiso	145.530	WV9O	M N	WV9O
Valparaiso	223.660	WV9O	M N	WV9O
Valparaiso	445.000	WV9O	N-GLNet	WV9O
EAST CENTRAL				
Brookville	145.050	N8GTC-2	N-BPQ	N8GTC
Brookville	145.050	N8GTC	M	N8GTC
Brookville	145.050	N8GTC-1	N-TheNet	N8GTC
Brookville	223.660	N8GTC	M N-BPQ	N8GTC
Brookville	223.660	N8GTC-2	N-BPQ	N8GTC
Brookville	446.500	N8GTC-4	N-TheNet	N8GTC
Union City	145.030	WD8PKF	N-TheNet	W9ZRX
Union City	223.660	WD8PKF-2	N-TheNet	W9ZRX
NORTH				
Culver	147.555	N9GPY-4	N-GLNet	N9GPY
Culver	223.660	N9GPY-8	N-TheNet	NQ9Q
Culver	445.000	N9GPY-1	N-GLNet	NQ9Q
Elkhart	145.070	N9DOP-2	N-TheNet	ARES/RACES
Elkhart	223.660	N9DOP-3	N-TheNet	ARES/RACES
Goshen	145.070	KB9ATR-4	N-GLNet	NQ9Q
Goshen	445.000	KB9ATR	N-GLNet	NQ9Q
Rochester	145.010	WA9INM-1	N-TheNet	WA9INM
Rochester	145.050	N2BVJ-1	K	N2BVJ

<i>Location</i>	<i>Output</i>	<i>Call</i>	<i>Notes</i>	<i>Sponsor</i>
South Bend	145.010	N9DD-4	N-TCP/IP	N9DD
South Bend	145.010	W9EZS-1	N-TheNet	RTSNI
South Bend	145.010	W9EPT-3	K	W9EPT
South Bend	145.030	NQ9Q	M	NQ9Q
South Bend	145.030	W9EZS	N-TheNet	RTSNI
South Bend	145.530	NQ9Q	N-BPQ	NQ9Q
South Bend	445.000	W9EZS-1	N-GLNet	RTSNI
South Bend	445.000	NQ9Q-1	N-GLNet	NQ9Q
Syracuse	145.010	KB9AVO-1	N-TheNet	KB9AVO
Syracuse	145.070	KB9AVO	M	KB9AVO
Syracuse	145.070	KB9AVO-4	N-GLNet	KB9AVO
Syracuse	223.660	KB9AVO	M N	KB9AVO
Syracuse	445.000	KB9AVO-1	N-GLNet	KB9AVO
Warsaw	145.010	KA9OCC-2	N-TheNet	KA9OCC
Warsaw	145.070	KA9OCC	M	KA9OCC
Warsaw	145.570	K9MMQ	M	K9MMQ
Warsaw	223.660	KA9OCC	M N	KA9OCC
Warsaw	223.660	KA9OCC-3	N-TheNet	KA9OCC
Warsaw	445.000	KB9AVO	N-GLNet	KB9AVO
Wellsboro	145.530	N9INJ-4	N-GLNET	N9INJ-4
Wellsboro	445.000	N9INJ	N-GLNet	N9INJ
NORTHEAST				
Albion	145.090	N9GOX	M	N9GOX
Albion	223.660	N9GOX	M N	N9GOX
Angola	145.090	WV9E	M	WV9E
Angola	223.660	WV9E	M	WV9E
Auburn	145.530	KA9LCF	M	KA9LCF
Auburn	145.530	KA9LCF-4	N-GLNet	KA9LCF
Auburn	223.660	KA9LCF	M N	KA9LCF
Auburn	445.000	KA9LCF-1	N-GLNet	KA9LCF
Fort Wayne	145.010	KA9A	D-Cluster	FWDXA
Fort Wayne	145.010	KB8NH	M	KB8NH
Fort Wayne	145.010	W9INX-1	N-TheNet	AC-ARTS
Fort Wayne	145.010	WB9MDS-4	N-TCP/IP	WB9MDS
Fort Wayne	145.050	W9INX-3	D	AC-ARTS
Fort Wayne	223.660	W9INX-2	N-TheNet	AC-ARTS
Fort Wayne	223.660	KB8NH	M	KB8NH
Fort Wayne	445.025	KA9A	D-Cluster	FWDXA
Huntertown	144.910	KA9A	M-Cluster	KA9A
Huntertown	223.440	KA9A	N-Cluster	KA9A
Pleasant	145.010	WW6Q-4	N-TCP/IP	WW6Q
NORTHWEST				
Dyer	145.070	KA9YLV	M	KA9YLV
Dyer	145.090	KA9YLV	N-BPQ	KA9YLV
Dyer	145.090	KA9YLV	M	KA9YLV
Dyer	223.480	KA9YLV	M	KA9YLV
Dyer	223.480	KA9YLV	N-BPQ	KA9YLV
Hammond	223.400	KE9VS-2	D	SCHARC
Highland	145.010	WJ9Q	N-TCP/IP	WJ9Q
Knox	145.530	KA9WMW	M	KA9WMW
Knox	147.555	KA9WMW	M	KA9WMW
Merrillville	145.070	WN9L-2	K	WN9L
Monticello	145.050	WD9I-1	D	TARS

**492 Packet
INDIANA-IOWA**

<i>Location</i>	<i>Output</i>	<i>Call</i>	<i>Notes</i>	<i>Sponsor</i>
Valparaiso	145.010	WV9O-1	N-BPQ	WV9O
Valparaiso	145.530	WV9O-1	N-BPQ	WV9O
Valparaiso	223.660	WV9O-1	N-BPQ	WV9O
SOUTH				
Bedford	145.050	K9BEH	D	K9BEH
Bedford	145.050	W9QYQ-1	N-ROSE	HH ARC
Bedford	145.050	WB9EMH	D	WB9EMH
Bloomfield	145.050	K9PS-3	N-ROSE	K9PS
Bloomington	145.050	K9IU	M	Monroe CRA
Bloomington	145.530	KZ9H	D-Cluster	KZ9H
Bloomington	145.570	K9IU-1	M-TCP/IP	Monroe CRA
Bloomington	223.660	K9IU	M N	Monroe CRA
Columbus	144.910	KA9MQA	D-Cluster	KA9MQA
Columbus	145.010	KA9MKR	M N	KA9MKR
Columbus	145.050	KA9PRA	D	KA9PRA
Columbus	145.070	WW9A	M	WW9A
Columbus	223.660	WW9A	M N	WW9A
Floyds Knob	145.050	WD9AGK	M	WD9AGK
Floyds Knob	223.660	WD9AGK	M N	WD9AGK
Heltonville	145.050	N9BUB	M	N9BUB
Salem	145.050	WC9G	D	WC9G
Seymour	145.050	N9HBM-1	N-TheNet	N9HBM
Seymour	145.050	NW9I	D	NW9I
Seymour	223.660	N5CEC-4	N-TheNet	N5CEC
SOUTHEAST				
Austin	145.050	WA4LBG	D	WA4LBG
Hanover	145.050	N9JBT	D	N9JBT
Versailles	145.050	KD9MO-1	N-TheNet	KD9MO
SOUTHWEST				
Boonville	145.010	KJ4HP	N-ROSE	KJ4HP
Boonville	145.050	KJ4HP-5	N-ROSE	WA9BAD
Boonville	145.050	WA9BAD-5	N-ROSE	WA9BAD
Evansville	145.010	N4XI	M-WX	N4XI
Evansville	145.010	KA9LQM	M N	KA9LQM
Evansville	145.010	WB9PXX	M	WB9PXX
Evansville	145.050	KA9LQM	M	KA9LQM
Evansville	223.660	KA9LQM	M N	KA9LQM
Evansville	223.660	WB9PXX	M N	WB9PXX
Linton	145.090	N9LAX	M	N9LAX
Linton	223.660	N9LAX	M N	N9LAX
Madison	145.590	WN9X	N-Cluster	WN9X
Petersburg	145.010	N4XI-4	N-TheNet	N4XI
Petersburg	223.660	N4XI-5	N-TheNet	N4XI
WEST CENTRAL				
Crawfordsville	145.090	N9IJF	D	N9IJF
Terre Haute	145.010	W9UUU	M N	WVARA
Terre Haute	145.010	W9UUU-2	M N	WVARA
Terre Haute	145.010	WD9EKA	M N	WD9EKA
Terre Haute	223.660	WD9EKA	M N	WD9EKA

IOWA

The coordinator submitted no Packet data.

Packet 493
KANSAS-LOUISIANA

<i>Location</i>	<i>Output</i>	<i>Call</i>	<i>Notes</i>	<i>Sponsor</i>
KANSAS				
Augusta	145.010	WB0AKE-1	(1.2)n	KSAUG
Concordia	145.010	W0TQ-1	(1.2)m	
Concordia	446.100	W0TQ-1	(9.6)n	
Downs	145.010	NX0R	(1.2)m	
Downs	145.010	NX0R-4	(1.2)k	DWN
Emporia	145.010	WZ0M	(1.2)m	EMPBB
Glasco	145.010	KA0TTU-10	(1.2)n	KSFARM
Glasco	446.100	KA0TTU-10	(9.6)n	KSFARM
Goddard	145.050	K0HYD-10	(1.2)mt	7A0004
Great Bend	145.010	W0CFY	(1.2)km	GBD
Hoxie	145.010	K0MXU-1	(1.2)k	HXY
Hutchinson	145.010	KB0LL-1	(1.2)n	KSPLV
Hutchinson	145.050	WA0D-1	(1.2)n	KSHUT
Lawrence	145.010	WK5M	(1.2)m	#LAWBB
Lawrence	145.010	WK5M-1	(1.2)cdgmn	KSLAW
Lawrence	145.070	WK5M	(9.6)m	#LAWBB
Lawrence	145.070	WK5M-1	(9.6)cdgmn	KSLAW
Lawrence	430.550	WK5M	(19.2)m	#LAWBB
Lawrence	430.550	WK5M-1	(19.2)cdgmn	KSLAW
Lawrence	446.100	WK5M	(1.2)m	#LAWBB
Lawrence	446.100	WK5M-1	(1.2)cdgmn	KSLAW
Lebanon	145.010	NX0R-1	(1.2)k	LEB
Manhattan	145.010	W0PBV	(1.2)k	KSMHK
Mound Ridge	145.010	N0MRZ-1	(1.2)n	KSMRG
Newton	145.050	N0LQT	(1.2)nt	7A000D
Olathe	145.050	WB0AEX	(1.2)m	
Olathe	446.100	WB0AEX	(1.2)m	
Pittsburg	50.610	N5SD-6	(1.2)k	KS6
Pittsburg	145.010	N5SD-1	(1.2)n	KSPTS
Pittsburg	145.090	N5SD-9	(1.2)n	KSPTS9
Plainville	145.010	NK0V-1	(1.2)k	PVL
Pratt	145.010	WB0OAO-1	(1.2)k	KSPTT
Salina	145.010	N0OBM-7	(1.2)nm	SLNBB
Shawnee	145.050	WB0HAC-1	(1.2)k	KSSHAW
Topeka	145.010	K0VAY	(1.2)m	#TOPBB
Topeka	145.010	K0VAY-1	(1.2)dgmn	KSTPK
Topeka	145.010	N0LLY	(1.2)m	#ETBB
Topeka	145.010	N0LLY-1	(1.2)cdgmn	ETPK
Topeka	145.070	N0LLY	(1.2)m	#ETBB
Topeka	145.070	N0LLY-1	(1.2)cdgmn	ETPK
Topeka	430.550	K0VAY	(19.2)m	#TOPBB
Topeka	430.550	K0VAY-1	(19.2)dgmn	KSTPK
Wichita	145.010	KZ0P-3	(1.2)n	KSWCH
Wichita	145.050	KZ0P-1	(1.2)n	KSCEN
Wilson	145.010	W0FIR-1	(1.2)k	WLN

KENTUCKY

The coordinator submitted no Packet data.

LOUISIANA

ALEXANDRIA

Alexandria	145.010	N5HOF	m	CLARC
------------	---------	-------	---	-------

494 Packet

LOUISIANA

<i>Location</i>	<i>Output</i>	<i>Call</i>	<i>Notes</i>	<i>Sponsor</i>
Alexandria	145.010	N5HOF-2	dne AEX	CLARC
BATON ROUGE				
Baton Rouge	145.010	KD5SL	mg (BTRBBS)	KD5SL
Baton Rouge	145.010	KD5SL-1	dn BTR	KD5SL
Baton Rouge	145.010	KD5SL-2	dn BTR2	KD5SL
Baton Rouge	145.010	KD5SL-3	dn BTR3	KD5SL
Baton Rouge	145.010	KD5SL-4	dn	KD5SL
Baton Rouge	145.010	KD5SL-5*	dn CHAT1	KD5SL
Baton Rouge	145.070	KD5SL	mgn	KD5SL
Baton Rouge	145.070	KD5SL-2	gn	KD5SL
Baton Rouge	145.090	KA5HVK-1	gn	KD5SL
Baton Rouge	145.090	KA5HVK-2	gn	KD5SL
Baton Rouge	145.090	KA5HVK-3	gn	KD5SL
Baton Rouge	145.090	KA5HVK-5	gn	KD5SL
Baton Rouge	145.090	KD5SL-4	mgn	KD5SL
Baton Rouge	446.100	KD5SL-6	mgn BTR-6	KD5SL
Gonzales	145.070	KA5LUM-6	d	ASCN ARC
Gonzales	145.090	KA5LUM-5	d	ASCN ARC
New Roads	145.010	N5JDE-1	dn NRD	CEARC
HAMMOND/SLIDELL				
Hammond	145.010	WB5NET	d	SELARC
Hammond	145.090	WB5NET	dkm	SELARC
Slidell	144.970	W5VAS-13	d	GULF C PKT
Slidell	145.010	N5ISE-1	d SIL	Ozone ARC
Slidell	145.070	WA5ZCC-2	d SILQSO	Ozone ARC
LAFAYETTE				
Abbeville	145.010	WU3V-2	n DX cluster	Gulf C PKT
Abbeville	145.600	WU3V-2	n BPQ 9600	Gulf C PKT
Lafayette	144.970	AB5CV-3	n	Gulf C PKT
Lafayette	145.010	K5ARH	m	AARA
Lafayette	145.010	W5DDL-1	n LFT	AARA
Lafayette	145.050	W5DDL	m	AARA
Maxie	145.600	WU3V-3	n BPQ 9600	Gulf C PKT
LAKE CHARLES				
Lake Charles	145.010	WA5VDM-1	dn LCH	WA5VDM
Sulphur	145.010	N5TDX	m	N5TDX
Sulphur	145.070	KB5BFV	d KLCH	KB5BFV
Sulphur	446.100	WA5VDM	d	SWLARC
LEESVILLE/MANY				
Leesville	145.010	N5ODY-1	d LVL	WLARC
Leesville	145.010	WB5NAA-1	dk LSV	WB5NAA
Many	145.070	WB5NAA-2	d MANY	WB5NAA
MONROE				
Bastrop	145.010	KE5L	m (RLI)	NELDA
Bastrop	145.010	KE5L-2	d	NELDA
Bastrop	145.010	KE5L-3	n 318281	NELDA
Ruston	145.010	W5HGT-2	dn 318257	LA TECH
NEW ORLEANS				
Lacombe	145.600	W5VAS-3	n BPQ 9600	GULF COAST
New Orleans	50.300	N5OMG	m	NO Emg Mgt
New Orleans	144.990	N5OMG	m	NO Emg Mgt
New Orleans	145.010	NN5F	m	NN5F
New Orleans	145.010	W5MCC-1	dn MSY	NO VHF

Packet 495
LOUISIANA-MARYLAND

<i>Location</i>	<i>Output</i>	<i>Call</i>	<i>Notes</i>	<i>Sponsor</i>
New Orleans	145.030	W5MCC-1	d MSY	NO VHF
New Orleans	446.100	N5OMG	m	NO Emg Mgt
SHREVEPORT				
Mansfield	145.010	KA5DDA	dn MFD	KA5DDA
Shreveport	145.010	N5JH-2	dnx 318996 RS	ARCOS
Shreveport	145.050	KF5XV	dn DX cluster	KF5XV

MAINE

The coordinator submitted no Packet data.

MARYLAND

Ellicott City	224.520	WA3WZA	mng-NOS	CARA
Knoxville	145.670	N3HYM	m	N3HYM
Wheaton	145.050	N3HMX	m-4RE	N3HMX
ANNE ARUNDEL COUNTY				
Annapolis	145.050	W3ZH	m-MBL	ARINC ARC
Annapolis	224.520	W3ZH	m-MBL	W3ZH
Severn	224.520	KA3DXX-8	mn-GTE/NET	KA3DXX
CENTRAL MD				
Ellicott City	145.050	NB3P	m-GTE	NB3P
Ellicott City	145.050	NB3P-5	HOCO n-G8BPQ	NB3P
Ellicott City	145.090	NB3P	m-GTE	NB3P
Ellicott City	145.090	NB3P-5	HOCO n-G8BPQ	NB3P
Ellicott City	224.520	NB3P	m-GTE	NB3P
Ellicott City	224.520	NB3P-5	HOCO n-G8BPQ	NB3P
Ellicott City	224.520	NB3P-8	mn-GTE/NET	NB3P
Fort Meade	145.050	WB3V	m-GTE	WB3V
Fort Meade	441.025	N3ETI-5	SPARC n- G8BPQ/2400 bps	N3ETI
Glen Burnie	430.550	KA3GUE	F6FBB PBBS/ 19.2 kbps	KA3GUE
Glen Burnie	430.550	KA3GUE-2	GLNBRN n- G8BPQ/19.2 kbps	KA3GUE
Kent Island	147.570	K3ORC	m-Apple II	K3ORC
Kent Island	147.570	K3ORC-1	KENTI n	K3ORC
Pasadena	145.650	WB3ANQ	m-F6FBB	WB3ANQ
Pasadena	430.550	WB3ANQ	F6FBB PBBS/ 19.2 kbps	WB3ANQ
Pasadena	430.550	WB3ANQ-2	PASDNA n- G8BPQ/19.2 kbps	WB3ANQ
Severn	224.520	KA3DXX	m-GTE	KA3DXX
Severn	224.520	KA3DXX-4	n-G8BPQ	KA3DXX
Severna Park	145.050	N3ETI-5	m-GTE	N3ETI
Severna Park	145.050	N3ETI	SPARC n- G8BPQ	N3ETI
Severna Park	441.025	N3ETI	m-GTE/ 2400 bps	N3ETI
Wheaton	224.520	WA3ZNW	m-GTE	WA3ZNW
Wheaton	224.520	WA3ZNW-4	WHNMD n- G8BPQ	WA3ZNW

496 Packet

MARYLAND

<i>Location</i>	<i>Output</i>	<i>Call</i>	<i>Notes</i>	<i>Sponsor</i>
Wheaton	446.075	N3HMX	m-4RE	N3HMX
DELMARVA PENINSULA				
Pocomoke City	145.670	N3HVI	n-CBBS	N3HVI
Pocomoke City	145.670	N3HVI-4	POCO1 n-CBBS	N3HVI
Glenwood	145.570	W3LPL	mn-DXPktClus	W3LPL
Lothian	145.570	N2FB	mn-DXPktClus	N2FB
MD EASTERN SHORE				
Barstow	441.000	W4OKW-3	CALVRT n	W4OKW
MD-NOVA DX SPOTTING LINK				
Lothian	441.200	W3LPL	mn-DXPktClus	DXCluster
MD/WVA PANHANDLE/WPA/NOVA				
Cresaptown	145.030	W3KDC	m-4RE	W3KDC
Cresaptown	223.660	W3KDC-2	FBG2 n	W3KDC
Cresaptown	223.660	W3KDC	m-4RE	W3KDC
Cresaptown	446.075	W3KDC	m-4RE	W3KDC
Cresaptown	446.075	W3KDC-4	FBG4 n-G8BPQ	W3KDC
MDC				
Accokeek	145.030	WA3TAI	m-4RE	WA3TAI
Annapolis	145.050	N3HAZ-4	ANNAP2 n	N3HAZ
Annapolis	145.690	KA3RFE	m-GTE	KA3RFE
Annapolis	145.690	KA3RFE-4	ANNAP n-G8BPQ	KA3RFE
Aspen Hill	145.030	N3BBF	m-GTE	N3BBF
Aspen Hill	145.030	N3BBF-1	ASPEN n-G8BPQ	N3BBF
Aspen Hill	441.000	N3BBF	m-GTE	N3BBF
Aspen Hill	441.000	N3BBF-1	ASPEN n-G8BPQ	N3BBF
Clarksville	145.050	W3IWI	gm-MBL	W3IWI
Cresaptown	145.030	W3KDC-1	FBG1 n-G8BPQ	W3KDC
Davidsonville	145.730	WB3V-3	CENTRAL MD2 n	WB3V
Davidsonville	441.025	WB3V-3	AACO2 n/2400 bps	WB3V
Eldersburg	224.520	W4VQA	mn-NOS	W4VQA
Ellicott City	145.550	N3HTJ-5	ECMD n	N3HTJ
Ellicott City	145.690	N3HTJ-5	ECMD n-G8BPQ	N3HTJ
Finksburg	145.610	WA3MEJ	m-GTE	WA3MEJ
Fort Meade	145.050	WB3V-2	BWI n-G8BPQ	WB3V
Fort Meade	441.025	WB3V	GTEPMS/2400 bps	WB3V
Fort Meade	441.025	WB3V-2	BWI n-G8BPQ/ 2400 bps	WB3V
Gaithersburg	145.050	W3INK	MSYS Software	W3INK
Gaithersburg	145.050	W3INK-1	GBURG	W3INK
Gaithersburg	224.520	W3INK	m-MSYS	W3INK
Gaithersburg	224.520	W3INK-1	GBURG n-MSYS	W3INK
Kent Island	145.030	K3UBC-9	KENTI9 n	K3UBC
Kent Island	223.600	K3UBC-2	KENTI2 n	K3UBC
Kent Island	223.600	K3ORC-2	KENTI3 n	K3ORC
Laurel	145.030	WV3D-5	APLARC n	APLARC

MARYLAND

Location	Output	Call	Notes	Sponsor
Middle River	145.650	WB3FFV	m-F6FBB	WB3FFV
Ocean City	145.010	WA3ZNW-5	OCMD n	WA3ZNW
Port Deposit	145.650	KE3DO	m-GTE	KE3DO
Port Deposit	441.000	KE3DO-4	NEMD n-G8BPQ	KE3DO
Severn	145.730	KA3DXX	m-GTE	KA3DXX
Severn	145.730	KA3DXX-4	SEVERN, n-G8BPQ	KA3DXX
Severn	441.025	KA3DXX	m-GTE/ 2400 bps	KA3DXX
Severn	441.025	KA3DXX-4	SEVERN n- G8BPQ/2400 bps	KA3DXX
Severna Park	145.690	N3ETI	m-GTE	N3ETI
Severna Park	145.690	N3ETI-5	SPARC n-G8BPQ	N3ETI
Westminster	145.030	K3PZN	m-4RE	K3PZN
Westminster	446.075	K3PZN	m-4RE	K3PZN
Wheaton	145.050	N3HMX-5	WTN n	N3HMX
Wheaton	145.090	WA3ZNW	m-GTE	WA3ZNW
Wheaton	145.090	WA3ZNW-4	WHNMD n-G8BPQ	WA4ZNW
Wheaton	446.075	WA3ZNW	m-GTE	WA3ZNW
Wheaton	446.075	WA3ZNW-4	WHNMD n-G8BPQ	WA3ZNW
MDC MAIL SWITCH/HF GATEWAY				
Clarksville	224.520	W3IWI	mg-MBL	W3IWI
Occokeek	224.520	WA3TAI	mg-4RE	WA3TAI
MDC/DE/EPA				
Middle River	223.440	WB3FFV-2	MIDRIV n-G8BPQ	WB3FFV
Middle River	223.440	WB3FFV	m-F6FBB	WB3FFV
Port Deposit	223.440	KE3DO	m-GTE	KE3DO
Port Deposit	223.440	KE3DO-5	NEMD n-G8BPQ	KE3DO
MDC/EPA				
Elk Neck	223.440	W3IWI-11	ELK2 n	W3IWI
MDC/EPA/SNJ LINK				
Elk Neck	441.000	N4QQ-7	ELK70 n	N4QQ
MDC/EPA/SNJ/DE				
Annapolis	50.610	WB4APR-2	NAVY6 n	WB4APR
Annapolis	145.010	WB4APR-1	NAVY1 n	WB4APR
Elk Neck	50.610	WB4APR-6	ELK6 n	WB4APR
Elk Neck	145.010	WB4APR-11	ELK n	WB4APR
MDC/EPA/SNJ/DE/NOVA HUB				
Silver Hill	50.610	K3AF-8	DCA8 n	USAF MARS
Silver Hill	51.680	K3AF-5	DCA5 n	USAF MARS
Silver Hill	145.070	K3AF	DCA n	USAF MARS
Silver Hill	224.520	K3AF-1	DCA1 n	USAF MARS
Silver Hill	441.000	K3AF-6	DCA6 n	USAF MARS
Silver Hill	446.075	K3AF-3	DCA3 n	USAF MARS
MDC/NOVA				
Clarksville	145.010	W3IWI	m-MBL	W3IWI
Pocomoke City	145.010	N3HVI-4	POCO1 n	N3HVI

498 Packet

MARYLAND

<i>Location</i>	<i>Output</i>	<i>Call</i>	<i>Notes</i>	<i>Sponsor</i>
Pocomoke City	145.010	N3HVI	n-CBBS	N3HVI
Salisbury	145.010	NF3A-3	SBY n	NF3A
MDC/NOVA USER ACCESS				
Silver Hill	145.670	K3AF-4	DCA4 n	USAF MARS
Silver Hill	147.570	K3AF-2	DCA2 n	USAF MARS
MDC/PA/DE				
Baltimore	145.050	W3GXT-5	BALTO n	W3GXT
MDC/WPA				
Mt Airy	223.540	KA3T	m-4RE	KA3T
MDC/WVA/WPA DX SPOTTING				
Frederick	145.630	K3NA	mn-DXPktClus	K3NA
MDC/WVA/WPA HUB				
Frederick	145.090	N3EFC-9	FDK n	N3EFC
Frederick	223.540	N3EFC-2	FDK2 n	N3EFC
Frederick	446.075	N3EFC-4	FDK4 n	N3EFC
NE MD				
Port Deposit	145.050	KE3DO	m-GTE	KE3DO
Port Deposit	145.050	KE3DO-5	NEMD n-G8BPQ	KE3DO
Port Deposit	441.000	KE3DO	m-GTE	KE3DO
NORTHERN MDC HUB				
Baltimore	224.520	W3GXT-10	BALT2 n	W3GXT
NOVA-MD DX SPOTTING LINK				
Woodbridge	441.200	N4SR	mn-DXPktClus	DXCluster
SE MDC/NOVA				
California	145.070	W4OKW-1	PAX1 n	W4OKW
SOUTHEASTERN MDC				
Accokeek	145.030	WA3TAI-5	SMD n	WA3TAI
SOUTHEASTERN MDC/NOVA				
Salisbury	145.010	KDØM	n-CBBS	KDØM
SOUTHERN MD				
Accokeek	224.520	WA3TAI	m-F6FBB	WA3TAI
Accokeek	441.000	WA3TAI	m-F6FBB	WA3TAI
STATEWIDE EOC BACKBONE				
Baltimore	432.950	W3FT	BB3FT mng- TCP/IP 56 kbps	BARC
Columbia	432.950	WA3CVG	BBCVG mng-TCP/IP 56 kbps	WA3CVG
Eldersburg	432.950	W4VQA	BBVQA mng-TCP/IP 56 kbps	W4VQA
Ellicott City	432.950	WA3WZA	BBWZA mng- TCP/IP 56 kbps	CARA
Rockville	432.950	WB3DIO	BBDIO mng- TCP/IP 56 kbps	WB3DIO
Westminster	432.950	AJ9X	BB9X mng- TCP/IP 56 kbps	AJ9X
WESTERN MD/WVA/WPA				
Hagarstown	145.090	W3BRZ-9	HGN n	W3BRZ
Mt Airy	145.090	KA3T	m-4RE	KA3T
Smithsburg	145.090	KD3O	m-4RE	KD3O
Smithsburg	446.075	KD3O	m-4RE	KD3O

MASSACHUSETTS-MICHIGAN

<i>Location</i>	<i>Output</i>	<i>Call</i>	<i>Notes</i>	<i>Sponsor</i>
MASSACHUSETTS				
Cambridge	145.630	W1AF	PktCls	YCCC
Fall River	145.710	KA1THM	bbs	
Groton	144.990	NO1A	PktCls	YCCC
Groton	145.650	NO1A	PktCls	YCCC
Harvard	144.950	KE1A	PktCls	YCCC
Matt Apoisett	145.010	KA1THM-6	n	
Matt Apoisett	145.710	KA1THM-6	n	
New Bedford	145.010	EMARRL-6	ka n	
New Bedford	145.710	KD1GH	bbs	
New Bedford	145.710	KD1GH	g	
New Bedford	145.710	KD1GH	d	
Peru	145.690	KY1H	PktCls	YCCC
Roslindale	145.690	WA1G	PktCls	YCCC
MICHIGAN				
STATEWIDE				
Statewide	145.030		Kybd Use Only	MIPAC
Statewide	145.550		Space Comm. Only	MIPAC/MARC
Statewide	145.695		ARES/RACES Alert	MIPAC/MARC
Statewide	147.560		TCP/IP Only	MIPAC
CENTRAL				
Big Rapids	145.010	WW8Q-0	dm BIGBBS	WW8Q
Edmore	145.050	N8LRF-4	n EDMORE	GL-Net
Edmore	145.050	N8LRF-0	d EDMORE	GL-Net
Ithaca	144.930	KB8GUA-4	n ITHACA	GL-Net
Ithaca	144.930	KB8GUA-0	d ITHACA	GL-Net
Midland	145.090	WI9Q-0	dm	WI9Q
Mt Pleasant	144.970	WB4VVA-0	dm	WB4VVA
Mt Pleasant	144.970	WB4VVA-4	n MTPLEA	GL-Net
Mt Pleasant	144.970	WB4VVA-0	d MPL	GL-Net
Mt Pleasant	144.970	WB8APN-4	n MPTEST	GL-Net
Mt Pleasant	144.970	WB8APN-0	d MPTEST	GL-Net
EASTERN				
Bay City	145.010	WB8I-0	dm	WB8I
Bay City	223.400	WB8I-0	dm	WB8I
Flint	145.090	WB8OOJ-1	d GCARES	WB8OOJ
Flint	145.090	KF8JS-0	dm	KF8JS
Flint	223.400	KF8JS-0	dm	KF8JS
Port Huron	144.970	K8DD	DXCluster	K8DD
Port Huron	145.090	NT8V-0	dm	NT8V
Port Huron	223.400	NT8V-0	dm	NT8V
Saginaw	144.910	N8JAT-0	dmw	N8JAT
Saginaw	147.540	N8JAT-0	dmw	N8JAT
Saginaw	223.400	N8JAT-0	dmw	N8JAT
Saginaw	223.400	N8JIT-5	n The/Net	MMWA
NORTHWEST				
Cadillac	145.010	KE8KU-1	k	KE8KU
Petosky	145.010	N8DNX-0	dm	N8DNX
Petosky	145.090	N8DNX-0	dm	N8DNX

500 Packet**MICHIGAN**

<i>Location</i>	<i>Output</i>	<i>Call</i>	<i>Notes</i>	<i>Sponsor</i>
SOUTH CENTRAL				
Jackson	147.540	KD8B	DXCluster	KD8B
Lansing	144.930	WD8RIS-0	dm	WD8RIS
Lansing	145.090	WB8TRL-4	n LANSING	GL-Net
Lansing	145.090	WB8TRL-0	d LANS	GL-Net
Lansing	223.440	N8GGO-4	dmm	N8GGO
SOUTHEAST				
Ann Arbor	145.050	WB8TKL-4	n MITEST	GL-Net
Ann Arbor	145.050	WB8TKL-0	d MITEST	GL-Net
Ann Arbor	145.050	WB8TKL-10	g Internet HamGate	Merit
Ann Arbor	147.520	WB8TKL-10	g TCP/IP HamGate	Merit
Ann Arbor	223.400	KA8UNZ-3	n MIAA Net/Rom	KA8UNZ
Brighton	145.070	WA1LRL-4	nmw BRIGHTN	GL-Net
Brighton	145.090	WA1LRL-4	nmw BRIGHTN,2	GL-Net
Brighton	145.090	WA1LRL-0	d BRIGHT	GL-Net
Brighton	223.440	WB8ZPN-2	n BRI220 Net/Rom	WB8ZPN
Brighton	441.100	WB8ZPN-5	n BRI440 Net/Rom	WB8ZPN
Dearborn	145.050	K8EEH	d	K8EEH
Detroit	28.103	WU8C-7	dg/chat	WU8C
Detroit	144.930	WU8C-1	m NOS	WU8C
Detroit	144.930	WU8C-9	n LCARC Net/Rom	WU8C
Detroit	147.560	N8FOW-10	g TCP/IP	+N8FOW
Detroit	223.600	WB8WKA-7	TCP/IP DET220	WB8WKA
Farmington	145.050	WB8WKA-3	g/chat FARLAN	WB8WKA
Farmington	147.560	WB8WKA-4	TCP/IP chat	WB8WKA
Farmington	223.600	WB8WKA-4	TCP/IP 9600/V.29	WB8WKA
Garden City	145.030	KA8SPW-0	d	KA8SPW
Livonia	145.010	N8ENX	dg Sat. Gtwy	N8ENX
Livonia	145.050	WA8OOH-0	d	WA8OOH
Livonia	145.070	N8MYO-4	m/chat NOS	N8MYO
Livonia	147.560	WJ8I-4	TCP/IP	WJ8I
Milford	145.030	KD1E-0	d	KD1E
Milford	145.090	WD8DWO-0	dm	WD8DWO
Milford	223.400	WD8DWO-0	dm	WD8DWO
Monroe	145.050	KA8NCR-4	n MONROE	+RRRA
Monroe	145.050	KA8NCR-0	d RRRRA	+RRRA
Oak Park	147.560	WB8WKA-12	TCP/IP chat Fileserv	WB8WKA
Oak Park	441.125	WB8WKA	FDX Digital Repeater	WB8WKA
Pleasant Lake	223.400	N8BNE-3	n MIPL Net/Rom	N8BNE
Romulus	441.100	WB8ZPN-6	n DTW440 Net/Rom	WB8ZPN
Roseville	147.560	N8FOW-4	TCP/IP	+N8FOW
Southfield	144.950	K8NLD	DXCluster	K8NLD
Southgate	144.930	N8NJY	d	N8NJY
Sterling Heights	144.970	WB8H-0	mg	+WB8H

MICHIGAN

<i>Location</i>	<i>Output</i>	<i>Call</i>	<i>Notes</i>	<i>Sponsor</i>
Sterling Heights	147.560	N8KDL-4	TCP/IP	N8KDL
Sterling Heights	223.400	WB8H-0	mg	+WB8H
Sterling Heights	445.550	WB8H-0	mg	+WB8H
Taylor	145.070	WB8ZPN-0	dm	WB8ZPN
Taylor	223.400	WB8ZPN-0	dm	WB8ZPN
Taylor	441.100	WB8ZPN-0	dm	WB8ZPN
Warren	147.560	WJ8Q-4	TCP/IP	WJ8Q
Westland	147.560	KB8FRW-4	TCP/IP	KB8FRW
Ypsilanti	144.910	K8CC	DXCluster	K8CC
Ypsilanti	145.050	N8BJX-4	nm ANNARB	GL-Net
Ypsilanti	145.050	N8BJX-0	d YIP	GL-Net
Ypsilanti	145.090	KA8UNZ-0	dm	KA8UNZ
Ypsilanti	223.400	KA8UNZ-0	dm	KA8UNZ
SOUTHWEST				
Centerville	144.930	WD8QPG-4	n CENTER	GL-Net
Centerville	144.930	WD8QPG-0	d CENTER	GL-Net
Kalamazoo	145.090	WB8KfV-4	n KAZOO	GL-Net
Kalamazoo	145.090	WB8KfV-0	d KAZOO	GL-Net
Paw Paw	144.970	K8CRH-4	n PAWPAW	GL-Net
Paw Paw	144.970	K8CRH-0	d PAWPAW	GL-Net
WESTERN				
Grand Rapids	144.910	WJ8R	DXCluster	WJ8R
Grand Rapids	144.930	K8EFK-4	n GRAPIDS	GL-Net
Grand Rapids	144.930	K8EFK-0	d GRR	GL-Net
Grand Rapids	144.930	WA8URE-0	dm	WA8URE
Grand Rapids	145.010	WA8URE-4	nm NGRAPID	GL-Net
Grand Rapids	145.010	WA8URE-0	d GRRN	GL-Net
Grand Rapids	145.010	WA8URE-0	dm	WA8URE
Grand Rapids	145.010	W8DC-0	dm	W8DC
Grand Rapids	145.010	N8NET-4	g TCP/IP	N8NET
Grand Rapids	145.010	N8IMO	g Internet HamGate	N8IMO
Grand Rapids	147.580	W8DC	dm	W8DC
Hudsonville	145.090	WA8TVZ-4	n HOOTER	GL-Net
Hudsonville	145.090	WA8TVZ-0	d HOOTER	GL-Net
UPPER PENINSULA CENTRAL				
Escanaba	145.010	K8ZAS-3	n	DCARS
Escanaba	145.010	WD8RTH	m	WD8RTH
Iron Mtn	145.010	WA8FXQ-4	n	IMAPRC
Iron Mtn	147.420	WA8FXQ-3	n	IMAPRC
Manistique	145.010	WB8SKP-2	n	WB8SKP
Marquette	145.010	N8HLH-3	n	HARA
Marquette	145.010	N8IYB	m	N8IYB
UPPER PENINSULA EAST				
Sault Ste Marie	145.010	N8LYG-3	n	N8LYG
St Ignace	145.010	WB8OUC-3	n	WB8OUC
UPPER PENINSULA WEST				
Calumet	145.010	W8CDZ-1	n	CCRA
Calumet	145.090	W8CDZ-3	n	CCRA
Houghton	145.010	W8YY	m	MTU-ARC
Iron River	145.010	KE9D-4	n	IRARC
Iron River	147.550	KE9D-3	n	IRARC
Winona	145.010	WD8IPG-3	n	SARA

502 Packet**MINNESOTA-MONTANA**

<i>Location</i>	<i>Output</i>	<i>Call</i>	<i>Notes</i>	<i>Sponsor</i>
MINNESOTA				
Faribault	145.010	N0QVC-1	dn SOUTHLAN	N0QVC
Faribault	145.010	N0QVC	m	N0QVC
Faribault	145.050	N0QVC	m	N0QVC

MISSISSIPPI

The coordinator submitted no Packet data.

MISSOURI

The coordinator submitted no Packet data.

MONTANA**CENTRAL**

Neihart	145.010	N7AGP-4	dn	GFAARC
---------	---------	---------	----	--------

EAST CENTRAL

Glendive	145.010	N7OLN-1	dn	LYARS
----------	---------	---------	----	-------

Miles City	145.010	N7DLK-3	dn	N7DLK
------------	---------	---------	----	-------

NORTH CENTRAL

Great Falls	145.010	N7SEE	dn	N7ERT
-------------	---------	-------	----	-------

Great Falls	145.110	AA7GS-5	dn	GFAARC
-------------	---------	---------	----	--------

Havre	145.110	KC7NY-1	dn	KC7NY
-------	---------	---------	----	-------

Sweetgrass	145.010	KC7NY-2	dn	KC7NY
------------	---------	---------	----	-------

NORTHEAST

Fort Peck	145.010	N7FSH	d	VRC
-----------	---------	-------	---	-----

Wolf Point	145.010	WB7QDL	dn	PRC
------------	---------	--------	----	-----

NORTHWEST

Big Fork	145.010	K7LYY-2	dn	FVARC
----------	---------	---------	----	-------

Kalispell	145.010	K7LYY-3	d	FVARC
-----------	---------	---------	---	-------

Libby	145.010	KE7TB-4	dn	KE7TB
-------	---------	---------	----	-------

Libby	145.010	KE7PV-8	dn	KE7PV
-------	---------	---------	----	-------

Thompson Falls	145.010	W7TQN-2	d	W7TQN
----------------	---------	---------	---	-------

Thompson Falls	145.010	W7TQN-3	dn	W7TQN
----------------	---------	---------	----	-------

SOUTH CENTRAL

Big Sky	145.010	W7YB-3	dne-SUN	ERA
---------	---------	--------	---------	-----

Bozeman	145.010	W7WB-4	dn	ERA
---------	---------	--------	----	-----

Bozeman	145.010	KC6UNN-2	dn	KC6UNN
---------	---------	----------	----	--------

Livingston	145.010	K7YD-5	dn	K7YD
------------	---------	--------	----	------

SOUTHEAST

Billings	145.010	K7PO-1	dn	K7PO
----------	---------	--------	----	------

Billings	145.070	K7PO-2	dne	K7PO
----------	---------	--------	-----	------

Boyes	145.010	N7DLK-4	dn	N7DLK
-------	---------	---------	----	-------

Coalwood	145.010	N7DLK-1	dm	N7DLK
----------	---------	---------	----	-------

Colstrip	145.010	N7DLK-2	dn	N7DLK
----------	---------	---------	----	-------

Hardin	145.010	KB7HS-2	dn	KB7HS
--------	---------	---------	----	-------

SOUTHWEST

Butte	145.010	W7VNE-4	dn	AARC
-------	---------	---------	----	------

Butte	145.070	K7KCR-1	dn	RACES
-------	---------	---------	----	-------

Dillon	145.010	W7VNE-1	dn	AARC
--------	---------	---------	----	------

Dillon	145.010	WB7BUA-1	dn	WB7BUA
--------	---------	----------	----	--------

Helena	145.010	N7GXP-2	dn	N7GXP
--------	---------	---------	----	-------

Helena	145.110	N7AGP-5	dn	N7AGP
--------	---------	---------	----	-------

WEST CENTRAL

Missoula	145.010	WB7SFL-4	dn	HARK
----------	---------	----------	----	------

Packet 503
NEBRASKA-NEW JERSEY

<i>Location</i>	<i>Output</i>	<i>Call</i>	<i>Notes</i>	<i>Sponsor</i>
NEBRASKA				
OMAHA				
Omaha	223.400	PACKET		
Omaha	224.980	PACKET		
NEVADA				
Angel Peak	145.010	K7WS-2	d	K7WS
Hi Potosi	145.050	WA7HXO-1	d	WA7HXO
Lo Potosi	145.010	K7WS-1	d	K7WS
Mt Brock	145.010	K7WS-5	d	K7WS
Tokop Peak	145.010	K7WS-3	d	K7WS
Warm Springs	145.010	K7WS-4	d	K7WS
Xmas Tree Pass	145.010	K7WS-6	d	K7WS
EAST CENTRAL				
Ely	145.010	WB7WTS-2	dn	WB7WTS
Ely	145.010	WB7WTS-1	dn	WB7WTS
Eureka	145.010	WB7WTS-3	dn	WB7WTS
NORTH CENTRAL				
Battle Mtn	144.950	NF7P-1	dn	EARC
Battle Mtn	145.010	WA7BWF-3	dn	EARC
Carlin	145.010	WA7BWF	dn	EARC
Winnemucca	51.700	WØ7I-6	dn	WØ7I
Winnemucca	145.010	WØ7I-7	dn	WØ7I
NORTHEAST				
Elko	145.010	WA7BWF-1	dn	EARC
Wells	145.010	N7XBM-1	dn	EARC
NORTHEAST CALIFORNIA				
Susanville	145.050	KB6EVD-1	dn	LARA
Susanville	145.050	KJ6MD-2	dn	LARA
SIERRA/TAHOE				
Lake Tahoe	144.970	WA6EWV-3	dkm	TARA
Truckee	145.050	W7TA-3	den	SNARS
WEST CENTRAL				
Goldfield	145.010	WA6TLW	dn	WA6TLW
Hawthorne	145.010	CØREY	dn	WA6TLW
Reno	51.700	KI3V-3	dn	NV DX
Reno	144.950	KI3V-2	dn	NV DX
Reno	144.950	NF7P-3	dn	HSRG
Reno	145.010	TAHØE	dn	WA6TLW
Reno	145.050	W7TA-4	den	SNARS
Reno	146.580	NT7E-7	dn	NV DX
Reno	441.500	KI3V-4	dn	NV DX
Yerington	145.050	N7LPT-1	dn	N7LPT
NEW HAMPSHIRE				
Exeter	144.930	NK1K	PktCls	YCCC
Hollis	144.970	K1GQ	PktCls	YCCC
Rindge	145.710	K1XX	PktCls	YCCC
NEW JERSEY				
Morris Plains	145.530	K2SG	PktCls	YCCC
Parsippany	144.930	W2JT	PktCls	YCCC
Piscataway	144.990	KE2CG	PktCls	YCCC

504 Packet

NEW JERSEY-NEW MEXICO

Location	Output	Call	Notes	Sponsor
CUMBERLAND COUNTY				
Millville	145.010	WA2TPX	pkt	WA2TPX
Millville	145.010	WA2TPX	pkt	WA2TPX
NYC/LONG ISLAND				
Union City	144.990	WB2EJC-5	dBBSExp	BEARS
SNJ				
Barnegat	223.400	K2KFE-13	RGNSNJ n	K2KFE
Medford	441.000	WB2MNF-7	#SNJ70 n	WB2MNF
Pennsville	223.400	WB2MNF-5	SNJLAN n	WB2MNF
Pennsville	223.420	W2AMN-3	SALEM3 n	W2AMN
Pennsville	441.000	W2AMN-4	SALEM4 n	W2AMN
SNJ/EPA/DE				
Pennsville	145.640	W2AMN-2	SALEM2 n	W2AMN
SNJ/NNJ/EPA				
Trenton	441.000	N2EVW-2	n-ROSE X.25 Switch	N3EVW
SOUTHERN NEW JERSEY				
SNJ Section	144.910	Packet	pkt	Simplex
SNJ Section	144.930	Packet	pkt	Simplex
SNJ Section	144.950	Packet	pkt	Simplex
SNJ Section	144.970	Packet	pkt	Simplex
SNJ Section	144.990	Packet	pkt	Simplex
SNJ Section	145.010	Packet	pkt	Simplex
SNJ Section	145.030	Packet	pkt	Simplex
SNJ Section	145.050	Packet	pkt	Simplex
SNJ Section	145.070	Packet	pkt	Simplex
SNJ Section	145.090	Packet	pkt	Simplex
NEW MEXICO				
ALBUQUERQUE				
Albuquerque	145.050	KA3IDN-1	dm Alias:ABQ	KA3IDN
Manzano Mtns	145.010	KC5DD-1	dn Alias:ABQE	KC5DD
Manzano Mtns	223.400	KA3IDN-6	dn Alias:ABQ2	KA3IDN
Manzano Mtns	446.800	KA3IDN-4	dn Alias:ABQ4	KA3IDN
NORTH CENTRAL				
Angel Fire Peak	145.010	N5LEM-1	dn Alias:AFNM	N5LEM
Los Alamos	145.010	W5PDO-1	dn Alias:LAM	LAARC
San Antonio Peak	145.010	NØFZM-1	dn Alias:SAM	HiVlyARC
SANTA FE				
Tesuque Peak	145.050	N5ANP-1	dn Alias:TES	N5ANP
SOUTH CENTRAL				
Benson Ridge	145.010	WD5EZC-1	dn Alias: CLOUD	WD5EZC
Buck Mtn	145.010	WB5NQC-1	dn Alias:BUCK	BMRA
SOUTHEAST				
Carlsbad	145.010	N5KNB-1	dn Alias:DKC	N5KNB
Hobbs	145.010	KA5SPY-1	dn Alias:HOB	KA5SPY
SOUTHWEST				
g	145.010	WD5EZC-2	dn Alias:DMN	WD5EZC
ak	145.010	WB5QHS	dn Alias:JACKS	JPARA
	145.010	WY5G-1	dn Alias:SVC	WY5G
	145.010	KD5TU-1	dn Alias:ABQW	URFMSI

NEW YORK-NORTH DAKOTA

<i>Location</i>	<i>Output</i>	<i>Call</i>	<i>Notes</i>	<i>Sponsor</i>
NEW YORK				
Altamont	144.970	K2TR	PktCls	YCCC
Cottekill	145.670	K5NA	PktCls	YCCC
Hopewell Junction	145.750	K2EK	PktCls	YCCC
Johnson City	144.910	KK4L	PktCls	YCCC
Lyon Mtn	145.010	W2UXC-1	N-PLB	DOERS
New York City	145.690	K2GX	PktCls	YCCC
Plattsburgh	144.910	KD2AJ	M	KD2AJ
Plattsburgh	144.910	W2UXC-9	N-NYPLB	DOERS
Plattsburgh	223.440	KD2AJ	M	KD2AJ
Pt Jefferson Stn	144.930	KB2XL	PktCls	YCCC
Rochester	144.910	NG2P	PktCls	YCCC
Utica	145.050	WA2TVE	PktCls	YCCC
Vista	144.990	N1DVS	PktCls	YCCC
BRONX				
Bronx	145.050	N2NSA-1	d	N2NSA
Bronx	145.050	N2NSA-4	BBS	N2NSA
NORTH CAROLINA				
The coordinator submitted no Packet data.				
NORTH DAKOTA				
NORTHEAST				
Grand Forks	145.010	WA0JXT	m GFBBS	GF Pkt Grp
Grand Forks	145.010	WF0V	n NDGFK	GF Pkt Grp
Pembina	145.010	WC0M	n NDPMB	WC0M
Petersburg	145.010	KD0EM	n NDPET	RC ARC
NORTHEAST CENTRAL				
Devils Lake	145.010	WD0FFQ	m DLBBS	
Devils Lake	145.010	K0THM	n NDDL	K0THM
Rock Lake	145.010	WC0M	m	WC0M
St John	145.010	N0GUV	n NDtm	WC0M
Wolford	145.010	WC0M	n NDWFD	WC0M
NORTHWEST				
Newtown	145.010	W0TUP	n NDBELL	W0TUP
Noonan	145.010	WB0CMT	n NDNOON	WB0CMT
Parshall	145.010	W0TUP	m	W0TUP
NORTHWEST CENTRAL				
Minot	145.010	WK0C	n NDMOT	WK0C
Roseglen	145.010	W0TUP	n NDROSE	W0TUP
Ryder	145.010	N0IYN	n NDRYDR	N0IYN
SOUTHEAST				
Fargo	145.010	W0ILO	gm	RRRA
Fargo	145.010	W0ILO	n NDFM	RRRA
Fargo	145.090	W0ILO	gm RRRRA	RRRA
Fargo	145.090	W0ILO	n NDFM	RRRA
Mayville	145.010	W0KZU	n NDMAY	GRARC
SOUTHEAST CENTRAL				
Carrington	145.010	WB0VHW	n NDCAR	WB0VHW
Cooperstown	145.010	KA0OFF	n NDCCOP	KA0OFF

506 Packet

NORTH DAKOTA-OHIO

Location	Output	Call	Notes	Sponsor
Jamestown	145.010	N0COU	m JAMBBS	N0COU
Jamestown	145.010	W0FX	n NDJAM	JARC
Lehr	145.010	AA0HL	n NDLEHR	AA0HL
SOUTHWEST				
Amidon	145.010	WD0DAJ	n NDWB	TRARC
Dickinson	145.010	WD0DAJ	n NDDIK	TRARC
SOUTHWEST CENTRAL				
Bismarck	145.010	W0ZRT	n NDBIS	CDARC
Center	145.010	KE0VF	n NDCNTR	KE0VF
Linton	145.010	AA0HL	n NDLINT	AA0HL
Wing	145.010	W0ZRT	n NDWING	CDARC

OHIO

ATHENS				
Athens	145.010	W8UKE-2	n	W8UKE
AUGLAIZE				
St Marys	145.010	K8QYL-8	n	K8QYL
BELMONT				
Martins Ferry	145.090	KA8CDM	m	KA8CDM
BUTLER				
Fairfield	145.050	KC8TW	m	KC8TW
Middletown	144.910	W8BLV-3	n	W8BLV
Middletown	145.010	W8BLV-2	n	W8BLV
Oxford	145.010	K4CO-1	nl	K4CO
Oxford	446.500	K4CO-4	nl	K4CO
CLARK				
Springfield	446.500	WB4LAI-5	n	WB4LAI
CLINTON				
Wilmington	145.010	KA8THB-2	n	KA8THB
COLUMBIANA COUNTY				
East Liverpool	145.010	KB8JNM	m	
COSHOCTON				
Lafayette	145.010	N4GBM	m	N4GBM
CUYAHOGA				
Brunswick	145.010	KA8CNI	m	
Cleveland	145.010	K8EIW-7	nl	K8EIW
Cleveland	145.010	N8HSP-1	nl	N8HSP
Cleveland	145.570	N8HSP-2	nl	N8HSP
Cleveland	223.700	K8EIW-9	nl	K8EIW
Cleveland	446.500	K8EIW-8	nl	K8EIW
North Olmsted	51.780	N8KJT	m	N8KJT
North Olmsted	145.730	NO8M	m	NCARC
North Olmsted	223.700	NO8M	m	NCARC
North Olmsted	446.075	N8KJT	degkmnx	N8KJT
North Olmsted	446.075	NO8M	m	NCARC
Perry Township	145.010	KB8AST	m	
Perry Township	145.050	KB8AST	m	
Perry Township	145.690	KB8AST	m	
Shaker Heights	145.050	W8GRG	m	LEARA
Shaker Heights	223.700	W8GRG	m	LEARA
South Euclid	145.030	N8APU	m	N8APU
South Euclid	223.700	N8APU	m	N8APU
Strongsville	144.970	N8LWG	m	

<i>Location</i>	<i>Output</i>	<i>Call</i>	<i>Notes</i>	<i>Sponsor</i>
Westlake	145.730	W7IJ	m	
Willoughby	145.050	WB8APD	m	
DEFIANCE				
Defiance	145.010	WD8AJQ-1	n	WD8AJQ
Defiance	445.100	N8KYD-1	n	N8KYD
DELAWARE				
Delaware	145.030	W8QLS	m	DELARA
Olive Green	144.930	W8FNW-1	nl	W8FNW
Olive Green	446.500	W8FNW-6	nl	W8FNW
Westerville	144.930	K1LT-3	nl	COPA
Westerville	145.010	K1LT-2	nl	COPA
Westerville	445.100	K1LT-7	nl	COPA
Westerville	445.500	K1LT-6	nl	COPA
Westerville	446.500	K1LT-4	nl	COPA
FAIRFIELD				
Canl Winchstr	145.010	KS8L-3	nl	KS8L
Canl Winchstr	145.030	KS8L-2	nl	KS8L
Lancaster	144.910	WX7C	m	WX7C
Lancaster	145.010	WX7C	m	WX7C
FRANKLIN				
Columbus	144.910	N8JYV	m	COPA
Columbus	144.910	N8JYV-1	nl	COPA
Columbus	144.930	W8CQK	m	COPA
Columbus	145.010	N8JYV-1	nl	COPA
Columbus	223.400	W8CQK	m	COPA
Reynoldsburg	145.010	W8FEH-1	nl	W8FEH
Reynoldsburg	145.010	WA8WNI	m	WA8WNI
Reynoldsburg	145.050	WA8WNI	m	WA8WNI
Reynoldsburg	446.500	W8FEH-4	nl	W8FEH
Westerville	144.950	KC8MK	Pkt Clstr	CntrlOhDX
Westerville	145.590	KC8MK	Pkt Clstr	CntrlOhDX
Westerville	446.975	KC8MK	Pkt Clstr	CntrlOhDX
FULTON				
Delta	145.050	KF8LB	m	
Delta	223.400	KF8LB	m	
Wauseon	145.050	K8BXQ	m	FCRC
GALLIA				
Gallipolis	145.010	KC8JH-1	n	KC8JH
GUERNSEY				
Cambridge	144.910	W8VP-1	nl	K8AL
Old Washington	145.010	K8AL-1	nl	K8AL
Old Washington	446.500	K8AL-3	nl	K8AL
HAMILTON				
Brookville, IN	145.050	N8GTC	m	N8GTC
Cincinnati	144.950	WB8NWQ	m	WB8NWQ
Cincinnati	144.950	K8SCH	m	
Cincinnati	145.010	K8SCH-1	n	OhKylnARS
Cincinnati	145.010	K8SCH	m	
Cincinnati	145.570	WB8NWQ	m ARES	WB8NWQ
Cincinnati	446.990	WB8NWQ	m	
Delhi Township	446.500	K8SCH-4	n	OhKylnARS
Villa Hills, KY	145.010	KI4QJ	m	KI4QJ
Villa Hills, KY	145.050	KI4QJ	m	KI4QJ

508 Packet**OHIO**

<i>Location</i>	<i>Output</i>	<i>Call</i>	<i>Notes</i>	<i>Sponsor</i>
Villa Hills. KY	144.950	KI4QJ	m	KI4QJ
HANCOCK				
Findlay	145.010	W8FT	m	W8FT
Findlay	145.010	W8FY-8	n	W8FY
Findlay	145.010	W8FT-12	m	
Findlay	223.400	W8FT-12	m	
HARDIN				
Alger	145.010	WD8EJC	m	WD8EJC
Alger	145.070	WD8EJC	m	WD8EJC
HURON				
Greenwich	145.050	WB8LLY-1	nl	WB8LLY
Greenwich	445.100	KA8TEF-8	nl	KA8TEF
JACKSON				
Jackson	145.010	KA8DRR	m	KA8DRR
Jackson	145.010	KA8DRR-1	nl	KA8DRR
Jackson	446.500	KA8DRR-4	nl	KA8DRR
JEFFERSON				
Wintersville	145.010	KC8JN	m	KC8JN
LAKE				
Kirtland	145.010	WA8BXN	m	WA8BXN
Kirtland	145.050	WA8BXN	m	WA8BXN
Kirtland	223.700	WA8BXN	m	WA8BXN
Kirtland	446.475	WA8BXN	m	WA8BXN
Perry	145.050	KB8AST-1	n	KB8AST
LICKING				
Kirkersville	446.500	N8HLP-4	n	N8HLP
Newark	145.010	KB8GVW	m	
LOGAN				
Bellefontaine	145.010	K8QYL-9	n	K8QYL
LORAIN				
Lorain	145.070	N8ITP	m	N8ITP
Lorain	223.400	N8ITP	m	N8ITP
Lorain	446.485	N8ITP	m	
North Ridgeville	145.030	N8KGN	m	N8KGN
North Ridgeville	145.090	N8JNR	m	N8JNR
North Ridgeville	223.700	N8JNR	m	
North Ridgeville	223.700	N8KGN	m	
North Ridgeville	441.075	N8KGN	m	N8KGN
North Ridgeville	441.075	N8JNR	m	
LUCAS				
Toledo	145.010	KB8DIL-1	nl	KB8DIL
Toledo	145.090	KB8DIL-9	nl	KB8DIL
Toledo	145.650	N8KYD	m	
Toledo	223.400	KA8UNZ-3	nl	KA8UNZ
Toledo	445.100	KA8TEF-9	nl	KA8TEF
MAHONING				
Poland	145.010	WB8LVP	m	WB8LVP
Poland	145.070	WB8LVP	m	WB8LVP
Poland	223.550	WB8LVP	m	WB8LVP
Youngstown	145.010	W8QLY	n	W8QLY
MARION				
Marion	145.070	KA8EER-2	m	KA8EER
Marion	145.070	KA8EER-4	nl	KA8EER

<i>Location</i>	<i>Output</i>	<i>Call</i>	<i>Notes</i>	<i>Sponsor</i>
Marion	145.570	KA8EER-4	nl	KA8EER
MEDINA				
Brunswick	145.730	K9SSL	m	K9SSL
MIAMI				
Tipp City	145.770	N8MRX	m	N8MRX
Troy	144.970	W8FW	m	MCARC
Troy	223.400	W8FW	m	MCARC
MONROE				
Hannibal	145.010	WB8CSW	d	MasonDixn
Hannibal	145.090	WB8CSW	d	WB8CSW
MONTGOMERY				
Dayton	145.010	KA8THB-1	n	KA8THB
Dayton	145.070	N6KEF-1	nl	N6KEF
Dayton	145.070	N8ACV	m	MVFMA
Dayton	145.690	WB4LAI-1	nl	WB4LAI
Dayton	145.730	W8BI	m	DARA
Dayton	145.990	WA8GRB-3	n	WA8GRB
Dayton	223.400	W8BI	m	DARA
Dayton	223.660	N8ACV	m	MVFMA
Dayton	446.500	WB4LAI-4	nl	WB4LAI
Union	145.050	WA8ZWJ	m	WA8ZWJ
MORROW				
Mt Gilead	145.010	K8EIW-10	nl	K8EIW
Mt Gilead	446.500	K8EIW-12	nl	K8EIW
MUSKINGUM				
Hopewell	223.660	NG8P	m	
Zanesville	144.910	NG8P	m	NG8P
PAULDING				
Mandale	145.010	N8FMS	m	N8FMS
Mandale	145.070	N8FMS	m	N8FMS
PERRY				
Crooksville	145.010	WA8WNI-2	n	WA8WNI
PICKAWAY				
Ashville	144.910	AD8I	m	AD8I
Ashville	145.010	AD8I	m	AD8I
Circleville	445.100	AD8I-1	nl	AD8I
PUTNAM				
Continental	145.010	KD8JR	m	KD8JR
Continental	145.530	KD8JR	m	KD8JR
RICHLAND				
Mansfield	145.090	W8WE	m	IARC
Mansfield	145.090	WB8BII-13	nl	K8EIW
Mansfield	223.400	W8WE	m	IARC
Mansfield	444.025	WB8BII-12	nl	K8EIW
Mansfield	446.500	WB8BII-11	nl	K8EIW
ROSS				
Bainbridge	145.010	KC8JH-2	nl	KC8JH
Bainbridge	446.500	NK8T-7	nl	NK8T
Chillicothe	28.185	WA8GUG-6	nl	WA8GUG
Chillicothe	145.010	WA8GUG	m	WA8GUG
Chillicothe	223.660	WA8GUG	m	
SANDUSKY				
Fremont	145.010	KA8TEF-1	nl	KA8TEF

**510 Packet
OHIO**

<i>Location</i>	<i>Output</i>	<i>Call</i>	<i>Notes</i>	<i>Sponsor</i>
Fremont	223.700	KA8TEF-3	nl	KA8TEF
Fremont	223.700	N8FIS	m	N8FIS
Fremont	445.100	KA8TEF-2	nl	KA8TEF
Fremont	445.800	N8FIS	m	
SCIOTO				
Portsmouth	145.010	N8BLD-2	nl	N8BLD
SENECA				
Bellevue	145.680	WB8JUI	m	WB8JUI
Bellevue	223.700	WB8JUI	m	WB8JUI
Republic	144.950	KA8TEF-5	nl	KA8TEF
Republic	445.100	KA8TEF-6	nl	KA8TEF
SHELBY				
Sidney	145.010	N8LJX	m	N8LJX
Sidney	145.090	N8LJX	m	N8LJX
Sidney	223.400	N8LJX	m	N8LJX
STARK				
Canton	145.010	K8EIW-3	nl	K8EIW
Canton	145.090	KA8Z	m	KA8Z
Canton	145.090	KA8Z	m	KA8Z
Canton	223.700	K8EIW-5	nl	K8EIW
Canton	223.700	KA8Z	m	KA8Z
Canton	446.500	K8EIW-6	nl	K8EIW
SUMMIT				
Akron	28.195	WB8BII-10	nl	K8EIW
Akron	145.010	K8EIW-1	nl	K8EIW
Akron	223.700	K8EIW-11	nl	K8EIW
Akron	445.100	WB8BII-8	nl	K8EIW
Akron	446.500	K8EIW-2	nl	K8EIW
Cuyahoga Falls	145.010	K8EIW	nl	K8EIW
Cuyahoga Falls	145.010	WB8BII	m	WB8BII
Cuyahoga Falls	145.050	WB8BII	m	WB8BII
Cuyahoga Falls	223.700	K8EIW	nl	K8EIW
Cuyahoga Falls	223.700	WB8BII	m	WB8BII
TUSCARAWAS				
Gnadenhutton	145.030	K8KSN-3	nl	K8KSN
Gnadenhutton	145.090	K8KSN-1	nl	K8KSN
Gnadenhutton	145.090	W8ZX-5	n	W8ZX
VAN WERT				
Van Wert	145.010	W8FY-8	n	W8FY
WARREN				
Lebanon	144.970	WY8S	m	WY8S
Lebanon	144.970	N8JSF	m	WCEMA
Lebanon	446.990	N8JSF	m	WCEMA
WAYNE				
Doylestown	145.050	N8DTN	m	N8DTN
Wooster	145.050	K8EIW-13	nl	K8EIW
Wooster	445.100	K8EIW-15	nl	K8EIW
Wooster	446.500	K8EIW-14	nl	K8EIW
WOOD				
Rising Sun	145.070	WB8LYF	mnl	WB8LYF
Rising Sun	223.400	WB8LYF	m	WB8LYF
Rising Sun	223.620	WB8LYF	m	
Rising Sun	441.000	WB8LYF	m	WB8LYF

<i>Location</i>	<i>Output</i>	<i>Call</i>	<i>Notes</i>	<i>Sponsor</i>
Stony Ridge	145.030	W8HHF	m	TMRA
Stony Ridge	145.050	W8HHF	m	TMRA
Stony Ridge	223.700	W8HHF	m	TMRA
WYANDOT				
Cary	145.050	WK8C-4	nl	WK8C
Cary	145.570	WK8C-4	nl	WK8C
Cary	223.700	WK8C-4	nl	WK8C

OKLAHOMA

The coordinator submitted no Packet data.

OREGON

STATEWIDE

Statewide	145.010	TEST**	packet test	ORRC
-----------	---------	--------	-------------	------

CENTRAL

#Eugene	145.690	KO7N	gm DxClS	KO7N
#Salem	145.670	N7AVK	gm DxClS	N7AVK
Alsea	145.030	W7EXH	gm	W7EXH
Coberg	144.990	N7EZG	gm	N7EZG
Corvallis	144.920	WG7J	gm	WG7J
Corvallis	144.920	K7VYK	gm	K7VYK
Eugene	144.990	N7DXT	gm	N7DXT
Eugene	145.070	W7BH	gm	LCES
Lebonon	144.970	KA7UPD	gm	KA7UPD
Oakridge	144.930	W7EXH	gm	W7EXH

NORTH CENTRAL

#Portland	145.610	W7AC	gm DxClS	WVDXC
#Portland	145.710	NØJO	gm DxClS	NØJO
#Vancouver, WA	145.690	WR7D	gm DxClS	WR7D
Gresham	145.070	KA7AGH	gm	KA7AGH
Longview, WA	145.090	K7ZZV	gm	K7ZZV
Portland	144.910	KA7KAJ	gm	KA7KAJ
Sandy	145.050	KB7UV	gm	KB7UV
White Salmon, WA	144.970	KB7DRX	gm	KB7DRX

NORTH COAST

Newport	145.090	W7VTW	gm	W7VTW
---------	---------	-------	----	-------

NORTHEAST

Bend	145.030	K7YLO	gm	K7YLO
------	---------	-------	----	-------

SOUTH CENTRAL

Ashland	145.010	WD4ECK	gm	SOPRA
Grants Pass	145.010	WB6YQP	gm	
Grants Pass	145.070	WB7VMS	gm	WB7VMS
Grants Pass	145.090	WB7VMS	gm	WB7VMS
Grants Pass	145.090	WB6YQP	gm	
Klamath Falls	144.930	NV7N	gm	NV7N
Medford	145.070	WB7BPI	gm	SOPRA
Roseberg	144.910	WB7AHN	gm	WB7AHN

SOUTH COAST

Florence	144.950	N7NNA	gm	N7NNA
----------	---------	-------	----	-------

SOUTHEAST

Crescent	144.930	NV7N	gm	NV7N
----------	---------	------	----	------

512 Packet
PENNSYLVANIA

<i>Location</i>	<i>Output</i>	<i>Call</i>	<i>Notes</i>	<i>Sponsor</i>
PENNSYLVANIA				
Mt Cobb	145.690	W3IQS	PktCls	YCCC
ALTOONA				
#Altoona	147.500	NR3T-1	ng	BCRACES
#Tussy Mt	147.500	WO3T-1	n	+WY3R/NJ3N
Altoona	145.050	NR3T-5	ng	BCRACES
Altoona	145.050	NU3T-6	chat via nr3t-1/-5	BCRACES
BUCKS COUNTY				
Perkasie	144.950	K3WW	pkt	Frankford
Treose	145.010	K3ATI4	dgn pkt	BEARS
Treose	145.050	K3ATI2	dgn pkt	BEARS
Warminster	145.010	K3NAL	pkt	NADC ARC
CENTRAL				
#State College	147.570	W3YA	m	NARC
#State College	147.570	K3CR-2	n	PSARC
State College	145.010	K3CR-1	n	PSARC
CUMBERLAND COUNTY				
Mt Holly	145.010	WA3KXG	pkt	CPRA
DAUPHIN COUNTY				
Harrisburg	145.010	WA3KXG	pkt	CPRA
Harrisburg	145.010	AK3P	pkt	CPRA
DE				
Red Hill	145.050	N3ACL-7	MRACES n	N3ACL
Red Hill	223.440	N3ACL-3	#SEPA3 n	N3ACL
DELAWARE COUNTY				
Paoli	145.090	WB3JOE	pkt	MidAtIRC
EASTERN PENNA				
EPA Section	144.910	Packet	pkt	Simplex
EPA Section	144.930	Packet	pkt	Simplex
EPA Section	144.950	Packet	pkt	Simplex
EPA Section	144.970	Packet	pkt	Simplex
EPA Section	144.990	Packet	pkt	Simplex
EPA Section	145.010	Packet	pkt	Simplex
EPA Section	145.030	Packet	pkt	Simplex
EPA Section	145.050	Packet	pkt	Simplex
EPA Section	145.070	Packet	pkt	Simplex
EPA Section	145.090	Packet	pkt	Simplex
EPA Section	223.400	PACKET		
EPA Section	223.420	PACKET		
EPA Section	223.440	PACKET		
EPA Section	223.460	PACKET		
EPA Section	223.480	PACKET		
EPA Section	223.660	PACKET		WB Packet
EPA				
Philadelphia	144.910	KD3DE-2	PHL2 n	KD3DE
EPA/NJ				
Bangor	145.700	KA3ODJ-12	BANGR2 n	KA3ODJ
Bangor	441.000	KA3ODJ-13	BANGR4 n	KA3ODJ
EPA/SNJ/DE				
Philadelphia	223.440	KD3DE-3	PHL3 n	KD3DE
Philladelphia	145.030	WB2MNF-2	PHL144 n	WB2MNF

<i>Location</i>	<i>Output</i>	<i>Call</i>	<i>Notes</i>	<i>Sponsor</i>
EPA/SNJ/DE HUB				
Philadelphia	441.000	KD3DE-4	PHL4 n	KD3DE
ERIE				
Erie	145.010	NM3G	m	NM3G
Erie	145.010	NM3G-2	n	NM3G
Erie	145.010	K3IVG-3	n	K3IVG
Erie	145.750	WB3DWL-1	k	GannonU
Erie	145.750	NM3G	m	NM3G
Erie	145.750	NM3G-2	n	NM3G
Erie	145.750	WB3DWL-2	m	GannonU
JOHNSTOWN				
#Johnstown	147.500	N3FQQ-1	n	CCRACES
Ebensburg	145.050	W3SYY	m	CCRACES
Johnstown	144.930	W3SNN-3	n	CCRACES
Johnstown	145.050	N3FQP-1	n	CCRACES
JUNIATA COUNTY				
Mifflintown	145.010	KI3D	pkt	Tuscarora
LANCASTER COUNTY				
Elizabethstown	145.070	N3FPK	pkt	KPC
LYCOMING COUNTY				
Williamsport	145.010	W3AVK	pkt	WBrPaAssn
Williamsport	145.010	K3QFW	pkt	K3QFW
Williamsport	145.070	K3QFW	pkt	K3QFW
MDC				
Richboro	223.440	WA3DSP-5	NADC5 n	WA3DSP
MONTGOMERY COUNTY				
Blue Bell	145.090	WA3TSW	pkt	UnisysARC
Horsham	145.090	WA3TSW	pkt	WA3TSW
Huntingdon Valley	145.010	WA3YUE	pkt	WA3YLE
NORTH CENTRAL				
Clearfield	145.030	N3IES-2	n	N3IES
DuBois	145.010	WA3UFN-1	n	WA3UFN
DuBois	145.010	K3MD	m	K3MD
DuBois	145.030	K3MD	m	K3MD
Emporium	145.010	N3FYD-1	ng	CCARC
Emporium	145.030	WA3WPS-2	ng	CCARC
Emporium	145.030	WA3WPS	m	CCARC
Potter Co	145.030	NG3W-4	ng	NG3W
NORTHAMPTON COUNTY				
Easton	144.970	N3ELM	pkt	N3ELM
NORTHWEST				
#Warren	144.900	KA3SFC-2	n	KA3SFC
#Warren	144.900	KA3SFC	m	KA3SFC
Franklin	145.690	N3BAT-2	n	N3BAT
Girard	144.930	K3TUP	dx	K3TUP
Greenville	145.690	KA3LUN-1	k	KA3LUN
Guys Mills	145.690	W3MIE-1	k	CARS
Meadville	145.690	KA3OEM	m	CARS
Oil City	145.690	N3BDJ	d	N3BDJ
Warren	145.010	KA3SFC-3	n	KA3SFC
Warren	145.010	KA3SFC	m	KA3SFC
Warren	145.690	KA3SFC-5	n	KA3SFC
Warren	145.690	WRRN-5	n	WB3IWY

514 Packet
PENNSYLVANIA

<i>Location</i>	<i>Output</i>	<i>Call</i>	<i>Notes</i>	<i>Sponsor</i>
PHILADELPHIA COUNTY				
Phila/CentCty	144.990	K3LDD	pkt	PECo ARC
PITTSBURGH				
#Gibsonia	147.585	W2XO	m tcp	W2XO
#Penn Hills	147.570	K3MJW-12	chat	Skyview
#PGH/Oakland	147.585	W2XO-2	n	W2XO
Apollo	145.030	K3VRU-7	k	K3VRU
Belle Vernon	144.950	N3HZS-1	k	N3HZS
Belle Vernon	144.950	N3LAQ-7	kg	N3LAQ
Belle Vernon	144.950	KD4CCU	mg chat	KD4CCU
Bentleyville	144.950	W3CSL	n	MARC
Carnegie	145.070	W3KWH	d	SCARC
Fox Chapel	444.350	N3CVL	tcp	+W2XO
Gibsonia	145.010	W2XO-1	tcp	W2XO
Leechburg	144.990	WA3JVG-1	n	WA3JVG
Lower Burrell	144.990	KA3NVP	m	KA3NVP
Monroeville	144.990	KC3ET-1	n	TRARC
Mt Lebanon	145.010	N2AEL	m	N2AEL
Mt Lebanon	145.010	N2AEL-3	n	N2AEL
PGH/Carrick	144.910	KA3RHW	wx	KA3RHW
PGH/Downtown	144.910	KD3AI-7	dg	KD3AI
PGH/Mt Washngtn	144.910	WA3BAK-1	n	GPVHFS
PGH/N Hills	144.930	AD8J	dx	WPaDXA
Verona	144.910	WA3O	n	WA3O
Verona	144.910	KA3RWP	m	+WA3O
West Mifflin	144.970	NQ3U-1	chat via kc3et-2	+W3GUL
West Mifflin	144.970	KC3ET-2	ng	+W3GUL
West Mifflin	430.550	KC3ET-4	ng ex	KC3ET
SNYDER COUNTY				
Middleburg	145.070	KD3KR	pkt	KD3KR
SOUTH CENTRAL				
Bedford	145.030	K3SAK-7	n	BCARS
Blue Knob Mtn	145.010	NU3T-1	n	BKRA
Boswell	145.030	N3GTO-3	n	N3GTO
Boswell	145.030	N3GTO	m	N3GTO
SOUTHERN NEW JERSEY				
SNJ Section	223.400	PACKET		
SNJ Section	223.420	PACKET		
SNJ Section	223.440	PACKET		
SNJ Section	223.460	PACKET		
SNJ Section	223.480	PACKET		
SNJ Section	223.660	PACKET		WB Packet
SOUTHWEST				
#Mt Pleasant	147.585	KA3JSD	ex m tcp	MPARA
Elizabeth	145.690	WA3IOU	m	WA3IOU
Mt Pleasant	145.030	KA3JSD	m chat	MPARA
Mt Pleasant	145.030	KA3JSD-3	n	MPARA
Somerset	145.030	NJ3T-2	n	SCARC
Uniontown	145.690	W3PIE-1	n	UARC
Washington	145.010	W3CYO-2	n	W3CYO
SULLIVAN COUNTY				
Laporte	145.010	K3QFW	pkt	K3QFW
Laporte	145.070	K3QFW	pkt	K3QFW

PENNSYLVANIA-TENNESSEE

<i>Location</i>	<i>Output</i>	<i>Call</i>	<i>Notes</i>	<i>Sponsor</i>
WEST CENTRAL				
Aliquippa	145.070	USAIR	k	K3OIW
Aliquippa	145.090	K3OIW	m	DCBC
Aliquippa	146.475	K3OIW	m	DCBC
Beaver Falls	145.030	WB3AAF-1	d	WB3AAF
Evans City	145.070	N3BJY-1	n	N3BJY
Homer City	145.030	W3BMD-3	n	IARC
Karns City	145.690	W3UDX	m tcp chat	BCARC
Wexford	145.070	W3IXR	m	W3IXR
Wexford	145.070	W3IXR-9	ng	W3IXR
WPA				
#Altoona LAN	147.500			
#PGH TCP LAN	147.585			
#St College LAN	147.570			
#Warren LAN	144.900			
Altoona LAN	145.050			WPRC/WPADSC
Beaver LAN	145.090			WPRC/WPADSC
Beaver LAN	146.475			WPRC/WPADSC
DuBois LAN	145.030			WPRC/WPADSC
Emporium LAN	145.030			WPRC/WPADSC
Erie Area LAN	145.750			WPRC/WPADSC
ERIE/PGH DX	144.930			WPRC/WPADSC
Johnstown LAN	145.050			WPRC/WPADSC
NATION WAN	145.010			WPRC/WPADSC
Newportville	145.030	K3ATI-2	BEARS n	K3ATI
Newportville	223.420	K3ATI-3	BEARS3 n	K3ATI
Newportville	441.000	K3ATI-4	BEARS4 n	K3ATI
PGH "NE" LAN	144.990			WPRC/WPADSC
PGH "NW" LAN	145.070			WPRC/WPADSC
PGH "SE" LAN	145.030			WPRC/WPADSC
PGH "SW" LAN	144.950			WPRC/WPADSC
PGH AREA LAN	444.350			WPRC/WPADSC
PGH KEYBOARD	144.970			WPRC/WPADSC
Pittsburgh LAN	144.910			WPRC/WPADSC
WPA EXP	430.550			WPRC/WPADSC
WPA DX SPOTTING				
Camp Hill	145.770	NE3H	mn-DXPktClus	N3EH
YORK COUNTY				
Red Lion	145.030	K3VDB	pkt	K3VDB
York	145.050	W3HZU	pkt	Keystone

RHODE ISLAND

The coordinator submitted no Packet data.

SOUTH CAROLINA

The coordinator submitted no Packet data.

SOUTH DAKOTA

The coordinator submitted no Packet data.

TENNESSEE

The coordinator submitted no Packet data.

**516 Packet
TEXAS**

<i>Location</i>	<i>Output</i>	<i>Call</i>	<i>Notes</i>	<i>Sponsor</i>
TEXAS				
Abilene	145.010	KG5QH-5	LINK	
Abilene	145.050	KG5QH-5	LINK	
Abilene	145.050	WB5EKW	TEXNET	
Albany	145.010	AG5F-2		
Alden (Houston)	144.950	K5DX-1	446.1 ALD4	
Alden (Houston)	446.100	K5VMX-5	144.95 ALD	
Alice	145.010	K5DYY-1		
Alice	145.070	K5DYY		
Alpine	145.010	WO5K-1		
Alpine	145.050	WB5ROE	TEXLINK	
Alpine	145.050	WA5ROE		
Amarillo	145.010	WB5UDX-1		
Amarillo	145.050	WD5ILA	TEXNET	
Angleton	145.010	W5UMZ-2	446.1 ANG4	
Angleton	446.100	W5UMZ-3	145.01 ANG	
Arlington	145.070	N5ECG-1		
Arlington	145.090	N5AUX-2		
Arlington	145.090	N5AUX		
Aspermont	145.010	KA5EJX-2		
Athens	145.070	WB5UOM-1		
Baird	144.910	AA5AX		
Beaumont	145.010	W5SSV-1		
Big Spring	145.010	KE5PL-4		
Big Spring	145.050	WB5NOQ	TEXLINK	
Boerne	145.010	W5VEO-1		
Boerne	145.010	W5VEO-8		
Boerne	145.010	W5VEO-1	BNE4/BNE48	
Boerne	446.100	W5VEO-3	BNE	
Boerne	446.100	W5VEO-2	BNE	
Brenham	446.100	W5TZ-2		
Brownwood	145.010	WB5DDP-1		
Bryan	145.090	W5XO-5	LINK	
Bryan	446.100	W5XO-5	LINK	
Bryan	446.100	W5XO	CENTEX/Brazos	
Burleson	145.070	W5TOO	LINK	
Burleson	146.700	WO5H	LINK	
Canadian	145.010	K5IB-2		
Carrollton	145.070	W5VUV-1	446.1 CARKA	
Carrollton	441.000	W5VUV-1	145.07 CARKA	
Carthage	145.010	KA5HSA-2		
Center	145.010	WB5RIA-2		
Chita	145.010	W5USD-1	446.1 Hstn	
Chita	446.100	K5VMX-7		
Cibolo	145.010	WB5DDP	CIB	
Cibolo	145.010	WB5DDP-2	LINK	
Cibolo	145.070	WB5DDP-2	LINK	
Cibolo	145.090	WB5DDP-2	LINK	
Cibolo	223.580	WB5DDP-2	LINK	
Cibolo	446.100	WB5DDP-2	LINK	
Clear Lake City	145.010	KA5KTH-1		
Clear Lake City	145.090	KA5KTH-4		
Cleburne	145.070	N5TD-9		

<i>Location</i>	<i>Output</i>	<i>Call</i>	<i>Notes</i>	<i>Sponsor</i>
Cleveland	145.010	W5DN-2		
College Station	145.010	W5AC-2	BKBNE	
College Station	145.010	W5AC-8	LINK	
College Station	145.050	KF5LN	TEXNET	
College Station	145.090	W5AC-8	LINK	
College Station	145.090	W5AC	TAM	
College Station	446.100	KF5LN		
College Station	446.100	W5AC-8	LINK	
Commerce	145.070	KB5FMV		
Conroe	145.090	KA5LUD-2		
Corpus Christi	145.010	N5JKH-3		
Corpus Christi	145.050	N5IUT	TEXNET	
Corpus Christi	445.100	KB5GD	TEXLINK	
Cumby	145.070	KA5RMC		
Daingerfield	145.070	KA5KBA-2		
Daisetta	145.010	N5DNG-1		
Dalhart	145.010	KD5IA-1		
Dallas	145.010	N5BCA-2	BKBNE	
Dallas	145.010	N5DT-9	LINK	
Dallas	145.010	N5DT-3	BKBNE	
Dallas	145.030	N5DT-9	LINK	
Dallas	145.050	N5DT-9	LINK	
Dallas	145.050	WR5C	TEXNET	
Dallas	145.090	N5LDD	145.09 RLT09	
Dallas	145.090	N5LDD-2	LDDBBS	
Dallas	445.100	KF5RN	TEXNET	
Dallas	446.100	N5DT-9	LINK	
Decatur	145.010	W5OYS-1		
Denton	145.030	W5NGU	TEXNET	
El Paso	145.010	KA5DQU-1		
El Paso	145.010	N5RG-1		
El Paso	145.050	W5ES-9		
El Paso	145.050	N5RG-5		
Elmo	145.010	WB5TYD-12		
Eustace	145.090	KB5CCA	EUS09	
Eustace	145.090	KB5CCA-1	CCABBS	
Eustace	145.090	KB5CCA-2		
Falfurrias	145.010	KB5ABH-1		
Falfurrias	445.100	WB5FRO	TEXNET	
Fayetteville, AR	145.090	WD5DUC	TEXNET	
Feer	145.010	KA5EJV-1		
Fort Davis	145.010	W5CDM-2		
Fort Gibson, OK	145.010	WB5AOH	TEXNET	
Fort Stockton	145.010	KP2S-1		
Fort Worth	144.950	NJ5N		
Fort Worth	144.990	N5AUX	TEXNET	
Fort Worth	445.100	N5HCO		
Gainesville	145.010	N5BCA-4	BKBNE	
Galveston	144.910	KC5SC		
Galveston	145.010	N5FWB-1		
Geronimo	145.070	WB5NSN	TEXNET	
Goldthwaite	145.010	WA5DUC-1	NetRom/TheNet	
Goliad	145.010	WB5MCT-1		

518 Packet

TEXAS

<i>Location</i>	<i>Output</i>	<i>Call</i>	<i>Notes</i>	<i>Sponsor</i>
Greenville	145.070	KF5GP-1	146.10/70 RPT	
Greenville	145.070	NB5I-5	GVLKA/MELKA	
Greenville	145.070	W5ZIT	10.130 HF	
Greenville	145.070	WB5IZL	TEXNET	
Greenville	145.070	WB5KSD-1	7.091 HF	
Greenville	146.700	KF5GP-1	147.09	
Greenville	441.000	NB5I-5	GREENVL/GVL	
Houston	144.910	KE5IV		
Houston	145.010	K5VMX-2	446.1 HOU4	
Houston	145.010	WD5GAZ-7		
Houston	145.010	K5VMX-1	446.1 IAH4	
Houston	145.090	WA4EWV-2	446.1 HOUØ94	
Houston	145.090	KA5LUD-2		
Houston	145.090	WA4EWV-8		
Houston	145.090	WD5BQN-1		
Houston	145.090	WD5EFC-8		
Houston	145.090	KN5F-8		
Houston	446.100	WA4EWV-3	145.09 HOU9	
Houston	446.100	K5VMX-6	145.01 IAH	
Houston	446.100	K5VMX-3	145.01 HOU	
Jacksonville	145.070	KB5TA-2		
Kauffman	145.090	W5QXK-2	QXKBBS	
Kilgore	145.010	W5KPZ-2		
King Mtn	145.050	WB5YHC	TEXLINK	
Kingsville	145.010	N5AHD	TEXNET Node	
Kingsville	145.010	W5ZD	TEXNET	
La Grange	145.010	WD5GAZ-4	446.1 LAG4	
La Grange	446.100	WD5GAZ-9	145.01 LAG	
La Marque	144.930	KC5SC	DX CLS	
LaFeria	145.010	NA5C-1	Reaches Net	
LaFeria	147.600	NA5C		
Lamesa	145.010	KE5PL-6		
Lamesa	145.090	KA5EJX-1		
Laredo	145.010	N5SSH		
Laredo	145.010	N5SSH-1		
Laredo	145.010	N5SSH-2		
Lubbock	144.910	KA5EJX		
Lubbock	145.010	WA5TBB-1		
Lubbock	145.010	W5ERO-9	145.05 LBBLNK	
Lubbock	145.050	W5ERO	TEXNET	
Luling	145.010	N5PWR-1	446.1 LUL4	
Luling	446.100	N5PWR-2	145.01 LUL	
Malakoff	145.010	KA5RRG-2	BKBNE	
Malakoff	145.090	KA5RRG	MKFØ9	
Mason	145.010	N5AHI-2		
McAlester, OK	145.090	W5CUQ		
McAllen	145.510	K5TSQ		
McCamey	145.050	WB5YHC		
Melissa	441.000	W5VUV-3		
Mercedes	144.600	NA5C	DX CLS	
Mexia	145.070	WB5UOM-2		
Midland	144.910	WF5E		
Midland	144.970	KE5PL-9		

<i>Location</i>	<i>Output</i>	<i>Call</i>	<i>Notes</i>	<i>Sponsor</i>
Midland	144.970	WG5F-2	LINK	
Midland	145.010	WG5F-2	LINK	
Midland	145.010	WG5F	LINK	
Midland	145.010	KE5PL-1		
Midland	145.050	WG5F-2	LINK	
Midland	145.050	WB5RXA	TEXNET	
Midland	223.580	WF5E	DX CLS	
Moody	445.100	W5ZDN	TEXLINK	
Mt Livermore	145.010	W5CDM-2		
Mt Livermore	145.050	KE5PL	TEXLINK	
Murphy	145.090	N5EG	TEXNET	
Muskogee, OK	145.050	WA5VMS	145.05 TUL05	
Muskogee, OK	145.090	W5EJK	TEXNET	
New Boston	145.010	KA5KBA-1	145.05 NB	
New Boston	145.050	KA5KBA-5	145.01 NBTX	
New Braunfels	145.070	KI5EF	LINK	
New Braunfels	145.070	KI5EF-2	LINK	
New Braunfels	223.580	KI5EF-2	LINK	
New Braunfels	446.100	KI5EF-2	LINK	
New Braunfels	145.070	W5TEP-1		
New Braunfels	145.090	WD5GQT-1	446.1 NBU4	
New Braunfels	446.100	WD5GQT-2	145.09 NBU09	
New Waverly	145.010	KA5LUD-1	446.1 NWY4	
New Waverly	446.100	KA5LUD-3	145.01 NWY	
Odesa	145.050	W5CDM-5	145.01 ODSA01	
Odesa	145.010	W5CDM-1	145.05 ODSA05	
Olney	145.010	N5LOX-1		
Palestine	145.010	KB5OQ-2		
Pettus	145.010	N5JKH-1		
Pettus	445.100	KA5BWL	TEXNET	
Plainview	145.010	KA5VKD-1		
Plano	145.050	N5FL	441.0 FLKA	
Plano	441.000	N5FL	145.05 FLKA	
Port Lavaca	144.930	W5KTC	TEXLINK	
Port Lavaca	145.010	KB5JBQ		
Port Lavaca	145.010	W5KTC-1		
Port O'Connor	145.090	WA5JYK-2	446.1 POC094	
Port O'Connor	446.100	WA5JYK-3	145.09 POC09	
Rankin	145.010	KE5PL-3		
Refugio	445.100	WB5OLT	TEXNET	
Richardson	145.050	N5BCA-6	BKBNE	
Richardson	445.100	W9DDD		
Rio Grande	145.010	WP4BZN-1		
Rockport	144.990	N5JKH	TEXNET	
Rockport	144.990	N5JKH-10	TEXNET	
Rockport	145.010	N5JKH-2	LINK	
Rockport	145.010	N5JKH-10	LINK	
Rockport	145.050	N5JKH-10	LINK	
Rockport	145.090	N5JKH-10	LINK	
Rockwall	144.930	W5XJ		
Rowlett	145.090	K5QBM-1		
San Angelo	145.010	WA5JSN-1		
San Angelo	145.010	WA5JSN-2		

**520 Packet
TEXAS**

<i>Location</i>	<i>Output</i>	<i>Call</i>	<i>Notes</i>	<i>Sponsor</i>
San Angelo	145.050	WA5JSN	TEXLINK	
San Antonio	144.970	KA5IAU		
San Antonio	145.010	N5HYH-8		
San Antonio	145.010	NØCCW-1		
San Antonio	145.010	KD4IZ-8	TCP/IP	
San Antonio	145.010	N5LL-8		
San Antonio	145.010	W5IFP-1	LINK	
San Antonio	145.010	WA5FSR	SATNX/Crossba	
San Antonio	145.050	NØCCW		
San Antonio	145.090	W5IFP-1	LINK	
San Antonio	145.090	K3WGF	LINK	
San Antonio	145.090	NØCCW-11	TEXNET 223.58	
San Antonio	223.580	W5IFP-1	LINK	
San Antonio	223.580	NØCCW-12	145.09 SATØ9	
San Antonio	223.580	WA5FSR	SATNX/Crossba	
San Antonio	223.580	WB5YWB	TEXNET	
San Antonio	445.100	W5IFP-1	LINK	
San Antonio	446.100	W5IFP	LINK	
San Isidro	445.100	K5RAV		
Sanderson	145.010	KE5PL-5		
Sherman	145.050	WB5CVR	TEXNET	
Spearman	145.010	K5IS-3		
Spring	145.010	WA4EWV		
Sterling City	145.010	KE5PL-2	TEXNET	
Sulphur Springs	145.070	WB5QFJ		
Temple	145.010	W5JEH-5	BKBNE	
Temple	145.010	N5IRB-2		
Temple	145.050	N5FFY		
Temple	145.050	N5FFY-4	LINK	
Temple	145.070	N5TD-3		
Temple	145.090	N5FFY-4	LINK	
Temple	145.090	N5IRB-1	446.1 TPL440	
Temple	446.100	N5IRB-4	145.09 TPLØ9	
Tyler	144.930	KD5GD		
Tyler	145.010	WA5TMU-2		
Victoria	144.930	W5DSC	TEXNET	
Victoria	145.010	K5SOI-1		
Victoria	145.090	K5SOI-2	446.1 VCTØ94	
Victoria	145.090	AAØDC		
Victoria	446.100	K5SOI-3	145.09 VCTØ9	
Vidor	145.010	WB4GYS-1	446.1 VID4	
Vidor	446.100	WB4GYS-4	145.01 VID	
Waco	145.010	N5DT-1	on backbone	
Waco	145.090	WD5KAL	TEXNET	
Weatherford	145.010	K5LGW-1		
Wharton	145.010	K5SOI-2		
Wichita Falls	145.010	W5VAC-1		
Winters	145.010	AG5F-3		
Woodlands	145.010	K5VMX-9		
Woodlands	145.070	K5VMX-8	446.1 WDLØ74	
Woodlands	446.100	K5VMX-9	145.07 WDLØ7	
Yukon	145.090	WB5USU-1		
Zapata	145.010	KF5RM-1	NetRom/TheNet	

<i>Location</i>	<i>Outpu.</i>	<i>Call</i>	<i>Notes</i>	<i>Sponsor</i>
CENTRAL				
Austin	144.950	KG5ND	DX CLS	
Austin	145.010	N5LJF-1	LINK	
Austin	145.010	KB5PM-1		
Austin	145.070	WA5LHS	TEXNET	
Austin	145.070	N5LJF-1	LINK	
Austin	145.090	N5LJF-1	LINK	
TCP/IP				
Georgetown	145.010	NA4M-8		
UTAH				
STATEWIDE				
Statewide	441.050	STATEWIDE	pk	UPRA
Statewide	441.500	STATEWIDE	pk	
CENTRAL				
Castledale	440.050	WX7Y	pk	WX7Y
Cedar Mtn	440.050	WX7Y-4	n WX7Y-3	WX7Y
Ford Ridge	440.050	WX7Y-2	n WX7Y-1	WX7Y
White Pine	145.010	N7VQW-1	pk	
NORTH				
Pocatello, ID	440.050	N7XS-4	n	N7XS
Thiokol	145.010	KE7FO	pk	MTARC
NORTHEAST				
Tabby Mtn	441.050	N7MLR	pk	
Vernal	440.050	N0ITS-5	n	
Vernal	441.050	N7MLR	pk	
NORTHWEST				
Burley, ID	440.050	WA7UHW-4	n	WA7UHW
SOUTHEAST				
Abajo Peak	145.010	KA7LEG-1	pk n	
Castledale	145.010	WX7Y	pk	WX7Y
Cedar Mtn	145.010	WX7Y-3	n WX7Y-4	WX7Y
Ford Ridge	145.090	WX7Y-1	n WX7Y-2	WX7Y
Page	145.010	KA7ZLE	pk	LPARG
SOUTHWEST				
St George	145.010	NR7K-1	n sgu	NR7K
St George	145.010	NR7K	pk	NR7K BBS
St George	145.010	KD7YK-1	n stg	KD7YK
St George	145.010	KA7STK-7	pk	KA7STK
St George	145.070	NR7K	pk	NR7K BBS
WASATCH FRONT				
Bountiful	144.950	K7CU	pk	K7CU
Davis County	145.070		pk	
Davis County	440.050	WB7VTL-7	n	DCARC
Lake Mtn	145.130	WB7TSY	pk	WB7TSY
Ogden	440.050	N7GXT-4	n	
Orem	440.050	N7OXF-1	n bbs	
Roy	145.090	KE7WI	pk	KE7WI
Salt Lake	145.010	K7EA-5	n	K7EA
Salt Lake	145.010	K7EA-3	n	K7EA
Salt Lake	145.010	K7JL-1	n snow	K7JL
Salt Lake	145.050	WA7JOF-5	n	WA7JOF
Salt Lake	145.050	WB7ULH	m	WB7ULH

**522 Packet
UTAH-VIRGINIA**

<i>Location</i>	<i>Output</i>	<i>Call</i>	<i>Notes</i>	<i>Sponsor</i>
Salt Lake	145.110	WB7TRX	pk	UPRA
Salt Lake	145.150	NU7X	pk tcp/ip	
Salt Lake	145.210	WB7NNM	oa	WB7NNM
Salt Lake	440.050	K7EA-9	n	K7EA
Salt Lake	440.050	WA7JOF-4	n	UPRA
Salt Lake	440.050	K7JL-4	n	K7JL
Salt Lake	440.050	WB7ULH	m	WB7ULH
Salt Lake	440.050	K7EA	pk	
Salt Lake	440.050	K7EA-6	n	K7EA
Salt Lake	440.050	KD7NX	n bbs	
Salt Lake	449.125	WB7TRX	pk	UPRA
Salt Lake Cnty	145.050		pk	
Utah County	144.930	PACKET	pk	N7OXF
Utah County	145.030	UTAH CO	o	ARES
Wasatch Front	144.970		pk	MARA
Wasatch Front	144.990		pk	TCPIP
Weber County	145.090		pk	

VERMONT

Alburg	145.010	WA2SPL	M G-NWVT	WA2SPL
Derby	144.990	WA1DPP	M-DERBY	WA1DPP
East Montpelier	145.010	N1BRT	M	N1BRT
Florence	145.590	ND1I-1	N-FLRNCE	ND1I
Highgate	144.970	KA2UZC	M-HIGATE	KA2UZC
Mendon	145.070	WB2RUM-1	M	WB2RUM
Mt Ascutney	145.750	WA1TLN-1	N-VNH	MAPRA
Wells	145.070	WB2MIC-7	D	COSIN
Westford	145.030	KD1R	PktClis	YCCC
Williamstown	145.010	W1BD-1	N-CVT	CentVtARC

VIRGINIA

MDC

Finksburg	145.610	WA3MEJ-2	FBURG n- G8BPQ	WA3MEJ
Middle River	145.650	WB3FFV-2	MIDRIV n- G8BPQ	WB3FFV
Port Deposit	145.650	KE3DO-5	NEMD n- G8BPQ	KE3DO

NOVA

Alexandria	441.000	KN4ZG-8	ALEXVA n	KN4ZG
Arlington	224.520	K4QAL	m-MSYS	K4QAL
Arlington	446.075	K4QAL	m-MSYS	K4QAL
Arlington	446.075	K4QAL-8	ARLVA n- MSYS	K4QAL
Burke	145.070	KA4USE	m-MSYS	KA4USE
Front Royal	145.010	WB4D	m-4RE	WB4D
Front Royal	145.730	WA4FRB-10	FMNET n	WA4FRB
Front Royal	446.075	WB4D	m-4RE	WB4D
Linden	145.730	WA4FRB-8	FRNET n	WA4FRB
Manassas	446.075	N4WJN-5	MANAS n	N4WJN
Mount Vernon	145.030	WA5ZAI	m-RLI	WA5ZAI
Mount Vernon	145.050	WA5ZAI	m-RLI	WA5ZAI
Mount Vernon	224.520	WA5ZAI	m-RLI	WA5ZAI

<i>Location</i>	<i>Output</i>	<i>Call</i>	<i>Notes</i>	<i>Sponsor</i>
Potomac Mills	446.075	N4LJZ-4	PMILLS n	N4LJZ
Warrenton	224.520	N4YXW-9	FARA9 n	N4YXW
Woodbridge	224.520	K4NGC-8	m-NOS	K4NGC
Woodbridge	446.075	KF4TE	m-MBL	KF4TE
NOVA DX SPOTTING				
Woodbridge	145.530	N4SR	mn-DXPktClus	N4SR
Woodbridge	145.770	N4SR	mn-DXPktClus	N4SR
Woodbridge	441.000	N4SR	dn-DXPktClus	N4SR
NOVA/MDC				
Arlington	145.070	K4QAL	m-MSYS	K4QAL
Arlington	145.070	K4QAL-8	ARLVA n-MSYS	K4QAL
Warrenton	145.070	N4YXW-7	FARA n	N4YXW
Warsaw	145.070	KC4TDM-1	NECK n	KC4TDM
Woodbridge	145.070	KF4TE	m-MBL	KF4TE
NOVA/WVA				
Stephens City	441.000	W3CSG-3	STP3 n	W3CSG
Stephens City	446.075	W3CSG-4	STP4 n	W3CSG
SHENANDOAH VALLEY				
Shenandoah	145.610	W4BLD-2	BLDLAN n	W4BLD
Shenandoah	446.200	WB4BLD-4	#BRDN4 n	WB4BLD
VA DX SPOTTING				
Great Falls	145.510	W0YVA	mn-DXPktClus	W0YVA
WASHINGTON				
Coeur D'Alene,ID	144.990	KK7X	dnm	W7GNU
Ellensburg	144.910	N7HHU	dn	
Moscow,ID	145.070	WAA7TRO	dn	WA7TRO
Omak	147.480	N7EEB	d	ORA
Richland	145.030	WB7CNI	dn	SEWVHF
Spokane	144.930	WS7I	dnm	
Spokane	145.090	WC7AAT	dn	SpoCoDES
Yakima	144.930	K3GPJ	dn	
WEST VIRGINIA				
BOONE COUNTY				
Danville	145.690	N8JEL-2	aedkmR	DAREN
HANCOCK COUNTY				
Weirton	145.690	WC8AAK-7	aedkmR	DAREN
JACKSON COUNTY				
Ripley	145.690	N8UFQ-7	aedkmR	DAREN
KANAWHA COUNTY				
Charleston	145.690	WA8LLM-9	aedkmR	DAREN
MARSHALL COUNTY				
Moundsville	145.690	WB8ZTV-10	aedkmR	DAREN
MERCER COUNTY				
Bluefield	145.690	W8MOP-1	aedkmR	DAREN
Princeton	145.690	W8MOP-2	aedkmR	DAREN
PLEASANTS COUNTY				
St Marys	145.690	N8JXO-7	aedkmR	DAREN
RALEIGH COUNTY				
Beckley	145.690	N8HTR-1	aedkmR	DAREN

524 Packet
WEST VIRGINIA-MANITOBA

<i>Location</i>	<i>Output</i>	<i>Call</i>	<i>Notes</i>	<i>Sponsor</i>
RANDOLPH COUNTY				
Elkins	145.690	N8POB-7	aedkmR	DAREN
WETZEL COUNTY				
New Martinsville	145.690	N8NVQ-7	aedkmR	DAREN
Parkersburg	145.690	WA8LLM-7	aedkmR	DAREN
Parkersburg	145.690	N8LDM-7	aedkmR	DAREN
Parkersburg	145.690	WA8BMA-7	aedkmR	DAREN
WVA/MDC/WPA				
Martinsburg	145.670	WA8FSE	MRB n	WA8FSE
Martinsburg	223.540	WA8FSE-2	MRB2 n	WA8FSE
WYOMING COUNTY				
Pineville	145.690	KC8IT-2	aedkmR	DAREN

WISCONSIN

The coordinator submitted no Packet data.

WYOMING

Aspen Mtn	145.010	WO7P-1	n	WO7P
Burma	145.010	WB7AHL-7	n	WB7AHL
Casper	145.010	N7UOJ	m	N7UOJ
Casper	145.050	N7UOJ	m	N7UOJ
Casper Mtn	145.010	W7VNJ-1	n	CRC
Cedar Mtn	145.010	W7JIL-1	n	W7JIL
Cheyenne	145.010	NØESG	m	NØESG
Cheyenne	145.010	N7JJY-3	nl	N7JJY
Cheyenne	145.010	N7JJY	m	N7JJY
Cheyenne	145.050	N7JJY	m	N7JJY
Cheyenne	145.050	NØESG	m	NØESG
Cheyenne	145.050	N7CLV-5	m	N7CLV
Cheyenne	145.050	N7MMC	m	N7MMC
Cheyenne	145.090	N7CLV	mg	N7CLV
Cheyenne	446.800	N7JJY-4	nl	N7JJY
Cheyenne	446.800	N7JJY	m	N7JJY
Cheyenne	446.800	NØESG	m	NØESG
Cokeville	145.010	KA7SHX-9	n	KA7SHX
Jackson	145.010	WB7CQS-1	n	WB7CQS
Lander	145.010	WB7AHL-5	n	WB7AHL
Laramie	145.010	N7MMC	m	N7MMC
Medicine Bow	145.010	N7JJY-6	n	N7JJY
Rawlins	145.010	WD4MYL	m	WD4MYL
Sepersation Peak	145.010	WA7LFT-2	n	WA7LFT
Shell Mtn	145.010	WA7NZI-1	n	WA7NZI
Sheridan	145.010	KB7HS-1	n	KB7HS
Sheridan	145.010	W7RSJ	mg	W7RST
Sherman Hill	145.010	N7JJY-2	nl	N7JJY
Sherman Hill	145.050	KB7MCH-5	n	KB7MCH
Worland	145.010	KE7VS-5	mg	KE7VS

MANITOBA

Brandon	145.050	VE4BDG	n	MDECG
Bruxelles	145.090	VE4HS	d	VE4MJ

Packet 525
MANITOBA-US VIRGIN ISLANDS

<i>Location</i>	<i>Output</i>	<i>Call</i>	<i>Notes</i>	<i>Sponsor</i>
Elie	145.090	VE4RAG	d	VE4MJ
Neepawa	145.030	VE4NEP	n	MDECG
Portage	145.030	VE4NOD	n	MDECG
Winnipeg	145.050	VE4DRM	d	
Winnipeg	145.070	VE4PKT	n	MDECG
Winnipeg	145.090	VE4MJ	d	

NOVA SCOTIA

Antigonish	145.010	VE1EME	Pkt	
Aylesford	145.010	VE1PKT	Pkt	
Dartmouth	145.050	VE1DAR	Pkt	
HFX Airport	145.010	VE1CDN	Pkt	
West Dalhousie	145.010	VE1TPR	Pkt	
Yarmouth	145.010	VE1YAR	Pkt	

BRITISH VIRGIN ISLANDS

BWI				
Tortola	145.010	VP2VA	d	

COSTA RICA

CARTAGO				
Muerte	145.050	TI2PAQ	d	GDCR
Volcan Irazu	145.050	TI3PAQ	d	GDCR
PUNTARENAS				
Adams	145.050	TI8PAQ	d	GDCR
SAN JOSE				
San Jose	145.050	TI0PAQ	nm	GDCR

EL SALVADOR

SAN SALVADOR				
Boqueron	145.010	YS1YS	dne-Sun	CRAS

PUERTO RICO

CENTRAL SOUTH				
Jayuya	145.070	KP4TE	dm	SPP
Villalba	145.010	NP4AT	d	
EAST				
Fajardo	145.070	WP4YP	d	SPP
NORTH				
Rio Piedras	145.030	WP4K	dm	
San Juan	145.030	KP4PQ	d	
WEST				
Aguadilla	145.070	KP4EHE	dm	SPP
Maricao	145.010	KP4BKY	d	

US VIRGIN ISLANDS

USVI				
Saint Croix	145.010	KP2BI	d	
Saint Croix	145.010	KV4FZ	d	
Saint Thomas	145.010	WP4AGA	d	
Saint Thomas	145.070	KP2N	d	

Beacons

<i>Freq</i>	<i>Call Sign</i>	<i>Location</i>	<i>Grid Square</i>	<i>Emission</i>	<i>Ant</i>	<i>Pol</i>	<i>ERP</i>	<i>Remarks</i>
7.003	GB3CTC	United Kingdom	IO71gy					
7.005	GB3BUX	United Kingdom	IO93be					
7.006	GB3ANG	United Kingdom	IO86mn					
7.0112	5B4CY	Cyprus	KM64pr					
7.012	ZB2VHF	Gibraltar	IM76he					
7.013	EI4RF	Ireland	IO63sn					
7.030	JA1IRL	Tokyo		A3J				
14.1	4U1UN/B	UN New York, NY	FN30	A1A	Omni		100	T+0 min
14.1	4X6TU/B	Tel Aviv		A1A	Omni		100	T+4 min
14.1	CT3B	Funchal		A1A	Omni		100	T+6 min
14.1	JA2IGY	Mt Asama		A1A	Omni		100	T+3 min
14.1	KH6O	Kane'ohe, HI	BL11cj	A1A	Omni		100	T+2
14.1	LU4AA/B	Buenos Aires		A1A	Omni		100	T+8 min
14.1	OH2B	Helsinki		A1A	Omni		100	T+5 min
14.1	W6WX/B	Stanford Univ, CA		A1A	Omni		100	T+1 min
14.1	ZS6DN/B	Transvaal		A1A	Omni		100	T+7 min
28.05	PY2GOB	Sao Paulo			Omni	Vert	15	
28.175	VE3TEN	Ottawa, ON			Omni	Vert	10	Cont
28.191	5B4ZL	Cyprus			GP		10	
28.191	VE6YF	Edmonton, AB					10	
28.19205	KK6TG	St Helena	CM88qq	F1A	Omni	Horz	0.03	
28.195	IY4M	Bologna	JN54qk	A1A	Omni	Vert	20	Robot
28.2	GB3SX	Crowborough	JO01bb	F1A	N/S	Horz	8	H+25&55
28.2	KF4MS	St Petersburg, FL			Omni	Vert	75	Cont
28.2	W6WX	California					100	
28.201	LU8ED	Argentina						
28.2015	EA7PS	Spain			GP		1	
28.202	KE5GY	Arlington, TX				Vert	5	
28.2025	ZS5VHF	Natal			Omni	Vert	5	
28.204	DL0IGI	West Germany			Dipl	Vert	100	
28.205	DL0IGI	Mt Predigtstuhl		F1A	Omni	Vert	100	Cont
28.206	KJ4X	Pickens, SC				Vert	2	
28.2075	KE4NL	Sarasota, FL		A1A	Omni	Vert	5	
28.2075	W8FKL	Venice, FL			Omni	Vert	10	Cont
28.208	WA1IOB	Marlboro, MA				Vert	75	
28.209	NX2O	Staten Island, NY	FN30	A1A	GP	Vert	10	Cont
28.21	3B8MS	Mauritius			Omni	Vert		Cont
28.21	K4KMZ	Elizabethtown, KY			Omni	Vert	20	Intrmt
28.21	KC4DPC	Wilmington, NC	FM14	A1A	Dpl	Horz	4	Cont
28.2125	EA6RCM	Palma De Mallorca				Yagi		4
28.2125	ZD9GI	Gough Island		F1A	Omni	Vert		Cont
28.215	GB3RAL	Slough	IO91ri	F1A	Omni	Vert	20	Cont
28.215	KA9SZX	Champaign, IL	EN 50	A1A	Omni	Vert	1	Cont
28.215	LU4XI	Cape Horn						
28.216	GB3RAL	Slough Berkshire			GP		20	
28.2168	N6UGR	California					10	

Beacons 527
28.2175-28.263 MHz

<i>Freq</i>	<i>Call Sign</i>	<i>Location</i>	<i>Grid Square</i>	<i>Emission</i>	<i>Ant</i>	<i>Pol</i>	<i>ERP</i>	<i>Remarks</i>
28.2175	VE2TEN	Chicoutimi, PQ					4	
28.2175	WB9VMY/5	Oklahoma City, OK	EM15	A1A	Omni	Vert	2	Cont
28.218	W8UR	Mackinac Island, MI	EN75	A1A	Omni	Vert	0.5	Cont
28.219	PT8AA	Rio Branco			GP		5	
28.22	5B4CY	Zyzi		F1A	Omni	Vert	26	Cont
28.22	KB9DJA	Mooreville, IN		A1A	GP	Vert	10	Cont
28.22	LU4XS	Tierra Del Fuego			GP		2	
28.221	PY2GOB	Sao Paulo				Vert	15	
28.222	W9UXO	Chicago, IL			Omni	Vert	10	Cont
28.2225	HG2BHA	Tapolca		F1A	Omni	Vert	10	Cont
28.2245	KA9UEX	West Bend, IN				Vert		2
28.225	EA1EVE	Spain					1	
28.225	KW7Y	Everett, WA		A1A	Omni	Vert	4	Cont
28.225	PY2AMI	Sao Paulo			GP		5	
28.227	FX5TEN	Toulouse					8	
28.2275	EA6AU	Mallorca		A1A	Omni	Vert	10	Cont
28.229	EA6AU	Mallorca			GP		10	
28.23	N2ECB	Springfield, NJ			Yagi		25	
28.23	ZL2MHF	Mt Climie		F1A	Omni	Vert	50	Cont
28.231	N4LMZ	Mobile, AL			GP		2	
28.232	W7JPI	Sonoita, AZ			Yagi	Horz	5	Cont
28.2325	KD4EC	Jupiter, FL			Omni	Vert	7	Cont
28.235	VP9BA	Hamilton		F1A	Omni	Vert	10	Cont
28.237	NV6A	San Diego, CA		A1A	GP	Vert	0.5	Cont
28.237	YO2KHP	Timisoara					20	
28.2375	LA5TEN	Oslo		A1A	Omni	Vert	10	Cont
28.24	KB8JVH	Newark, OH		A1A	Yagi	Horz	5	
28.24	OA4CK	Lima	FH17mw	A1A			10	Cont
28.2405	5Z4ERR	Kenya						
28.2425	ZS1CTB	Capetown		F1A	Omni	Vert	20	
28.244	WT8D	Hilton Head, SC					10	
28.2445	KB0DJJ	Omaha, NE			GP		10	
28.245	A92C	Bahrain		F1A	NW/SE	Horz		
28.246	N8KHE	Mackinaw City, MI	EN75	A1A	Omni	Vert	0.05	Cont
28.2475	EA2HB	San Sebastian			Omni	Vert	6	Intrmt
28.248	K1BZ	Belfast, ME			Omni	Vert	5	Cont
28.249	PI7BQC	Haarlem					2	
28.25	K0HTF	Des Moines, IA	EN31dx	A1A	Inv V		2.5	
28.25	N4MW	Memphis, TN					10	
28.25	WJ9Z	St Francis, WI	EN63	F1A	Omni	Vert	15	Cont
28.25	Z21ANB	Bulawayo		F1A	Omni	Vert	15	Cont
28.2505	4N3ZHK	Mt Kum				Vert	1	
28.252	WB4JHS	Durham, NC			Omni	Vert	7	Intrmt
28.252	WJ7X	Victoria, MN		A1A	GP	Vert	10	Cont
28.255	LU1UG	G'ral Pico	FF84dh		Omni	Vert	5	
28.255	WB4JHS	Durham, NC				Vert	7	
28.2575	DK0TEN	Arbeitsgen		F1A	Omni	Vert	40	Cont
28.259	WB9FVR	Pembroke Pines, FL			Dpl	Horz	1	
28.26	KA1NSV	Hyannis, MA	FN41	A1A	Dpl	Horz	80	
28.26	VK5WI	Adelaide		A1A	Omni	Vert	10	Cont
28.262	VK2RSY	Sydney NSW		A1A	Omni	Vert	25	Cont
28.263	N6PEQ	Tustin, CA		A1A	Dipl	Horz	2	Cont

528 Beacons
28.264-50.005 MHz

<i>Freq</i>	<i>Call</i>	<i>Location</i>	<i>Grid</i>	<i>Emission</i>	<i>Ant</i>	<i>Pol</i>	<i>ERP</i>	<i>Remarks</i>
	<i>Sign</i>		<i>Square</i>					
28.264	VK6RWA	Perth, WA		A1A				Cont
28.265	N9JL	East Alton, IL	EM48xv	A1A	Yagi	Horz	1	Cont
28.266	VK6RTW	Albany, WA						Cont
28.268	KB4UPI	Birmingham, AL			1/4wave		Vert	20
28.2685	W9KFO	Eaton, IN			Omni	Vert	0.75	Intrmt
28.27	VK4RTL	Townsville						Cont
28.27	ZS6PW	Pretoria			Yagi		10	Cont
28.2725	9L1FTN	Freetown			Omni	Vert	10	Intrmt
28.275	AL7GQ	Jackson, MS			Omni	Horz	1	Cont
28.275	ZS1LA	Stillbay			Yagi		10	
28.2775	DF0AAB	Kiel	JO54ni	A1A	Omni	Vert	10	Cont
28.278	KC6BSJ	San Rafeal, CA			Yagi		5	
28.28	KB2BBW	Rutherford, NJ				Vert	5	
28.28	LU8EB	Argentina					5	
28.28	YV5AYV	Caracas	FK60ni	F1A	Yagi	Horz	10	
28.281	VE1MUF	Newfoundland						
28.282	OK0EG	Hradec Kralove			Dpl		10	
28.282	VE2HOT	Beaconsfield, PQ				Vert	5	
28.283	WD4LWG	Tampa, FL	EL87	F1A	Omni	Vert	2	
28.2835	EA7RCC	Cordova					10	
28.285	N2JNT	Troy, NY			GP		1	
28.285	VP8ADE	Antarctica			V Bm		8	Cont
28.286	KA1YE	Henrietta, NY		A1A	Omni	Vert	2	
28.286	KE2DI	Rochester, NY			Dpl		5	
28.286	KK4M	Las Vegas, NV	DM26		Omni	Vert	5	
28.286	N3GPP	Lancaster, PA					1	
28.287	H44SI	Solomons			Omni		15	Cont
28.287	W8OMV	Asheville, NC			Omni	Vert	5	
28.288	W2NZH	Moorestown, NJ		A1A	Omni	Vert	3	Intrmt
28.29	VS6TEN	Mt Matilda		A1A	Omni	Vert	10	Cont
28.29	W3SV	Elverson, PA				Vert	10	
28.2925	LU2FFV	San Jorge			Omni	Vert	5	
28.294	WC8E	Deerpark, OH				Vert	10	
28.2945	KE0UL	Greeley, CO	DN70pj	A1A	Omni	Vert	5	
28.295	WB8UPN	Cincinnati, OH			Omni	Vert	10	
28.296	W3VD	Laurel, MD			Omni	Vert	1.5	
28.297	WA4DJS	Ft Lauderdale, FL			Omni	Horz	10	
28.299	N8CGY	Michigan			Dpl		5	
28.299	PY2AMI	Sao Paulo	GG67ig	A1A	Omni	Vert	10	Cont
28.3	KF4MS	St Petersburg, FL			GP		5	
28.3	ZS1LA	Still Bay		F1A	Yagi	Horz	20	Cont
28.303	PT7AAC	Fortaleza			GP		5	
28.315	ZS6DN	Irene			Omni	Vert	100	Cont
28.888	W6IRT	North Hollywood, CA		A1A	Omni	Vert	5	Intrmt
28.89	WD9GOE	Freeburg, IL						
28.992	DL0NF	Germany		A1A	E/W		1	
50.003	PY1RO	Rio de Janeiro		A1A				
50.005	H44HIR	Solomon Islands	RI00	A1A			25	
50.005	PY1AA	Brazil		A1A				
50.005	VE8R	NW Territory						
50.005	W0TH/KH6	Hawaii						

Beacons 529
50.005-50.055 MHz

<i>Freq</i>	<i>Call Sign</i>	<i>Location</i>	<i>Grid Square</i>	<i>Emission</i>	<i>Ant</i>	<i>Pol</i>	<i>ERP</i>	<i>Remarks</i>
50.005	ZS2SIX	Cape Province	KF25	A1A	Omni	Horz	10	
50.006	GB3RMK	Iverness		F1A	N/S	Horz	30	
50.007	TF3T	Iceland						
50.008	KØGUV	Park Rapids, MN	EN26	A1A				
50.009	ZS6PW	South Africa	KG44				15	
50.01	ZS1STB	Still Bay	JF25	F1A	Yagi	Horz	40	
50.01	ZS6STB	Vereeniging						
50.011	JA2IGY	Mie	PM84	A1A	GP		10	
50.015	P29BPL	Port Moresby	QI30	A1A	Dpl		30	
50.015	PJ4B	Bonaire						
50.015	SZ2DH	Athens	KM18		Yagi		10	>1300Z
50.02	GB3SIX	Anglesey, Wales	IO73tj	F1A	Yagi	Horz	25	
50.02	JA6ZIH	Kyushu	PM51	A1A	Sqlo		10	
50.02	JF6DEA	Japan	PM51					
50.02	WJ7X	Victoria, MN		A1A	GP	Vert	25	Cont
50.022	ZS6LW	Rosslyn	KG44		Yagi		65	
50.025	5Z4YV	Kenya						
50.025	6Y5RC	Jamaica		F1A	Yagi	Horz	40	
50.025	OH1SIX	Ikaalinen		A1A	Dpl	Horz	2	
50.025	ZS6LN	Pietersburg	KG46		Yagi		150	
50.025	ZS6SIX	Kempton Park						
50.027	JA7ZMA	Fukushima	QMØ7		Yagi		10	
50.028	JA7JMA	Japan	QM 07		Yagi		10	
50.029	CTØWW	Joao Pesdueira	IN61	F1A	Dpl		40	
50.03	STØWW	Portugal	IN61	A1A	Dpl		40	
50.03	XE3VV	Yucatan	EL50ex	A1A	Omni	Vert	5	
50.03	ZS6PW	Pretoria		A1A	N/NNW			1000-2000Z
50.032	ZD8VHF	Ascension	LL22tb		Dpl		50	
50.033	LU8YYO	Argentina						
50.033	ZD8VHF	Ascension Island	II22	F1A	Vert	Vert	50	
50.035	EL2CA	Monrovia						
50.035	HC1JX	Quito						
50.035	ZB2VHF	Gibraltar	IM76he	A1A	Yagi	Horz	35	
50.038	FY7THF	Kourou	GJ34	F1A	GP		100	
50.04	CX8BE	Montivideo	GF15		Yagi		10	
50.04	WA6MHZ	San Diego, CA						
50.041	WA8KGG	Ohio						
50.045	DL3ZM/YV5	Caracas						
50.045	OX3VHF	Julianehaab	GP60qq	A1A	GP	Vert	20	
50.045	OX3VHF	Simiutaq	GP60	F1A	GP		20	
50.045	WB2MAI	New Jersey						
50.048	VE6ARC	Grand Prairie, AB	DØ75	A1A	Omni	Vert	50	
50.048	WA6IJZ	California		A1A		Vert	10	
50.05	GB3NHQ	London	IO91uq	F1A	Tstl	Horz	15	RSGB HQ
50.05	GB8NHQ	Potters Bar	ELØ9		Tstl		40	
50.05	KA4ZAY	Miami	EL95	A1A	Omni	Vert	10	
50.05	LU2DH	Argentina						
50.05	VE6NAB	Alberta						
50.05	VE8VHF	NW Territory						
50.05	WA1EXN	Maine						
50.05	ZS6DN	Pretoria	KG44					
50.055	WB9VMY/5	Calumet, OK	EM15				8	

530 Beacons
50.055-50.07 MHz

<i>Freq</i>	<i>Call Sign</i>	<i>Location</i>	<i>Grid Square</i>	<i>Emission</i>	<i>Ant</i>	<i>Pol</i>	<i>ERP</i>	<i>Remarks</i>
50.055	ZS6DN	Irene	KG44					
50.055	ZS6DN	Pretoria	KG44					
50.056	N4NZ	United States						
50.057	KH6HI	Honolulu, HI	BL01		Tstl		15	
50.057	TF3SIX	Iceland	HP94cc	FSK		Vert	50	
50.058	WA8IGY	Florida	EM79					
50.06	GB3RMK	Rosemarkie	IO77ud	F1A	Dpl	Horz	30	
50.06	K1NFE	Burlington, CT	FN31		Omni	Vert	25	
50.06	K4TQR	Birmingham, AL	EM63	A1A	Dip	Horz	1	Sun
50.06	KM4BB	Lower Oahu, HI						
50.06	PY2AA	Sao Paulo	GG66		GP	Vert	25	
50.06	WA8ONQ	Cincinnati, OH	EM79	A1A	Omni	Horz	2	
50.06	ZS6DN	Pretoria			Yagi	Horz	100	
50.062	N7BSN	Keyport, WA	CN87				10	
50.062	PY2AA	Sao Paulo	GG66		GP		40	
50.062	W3VD	Laurel, MD	FM19	A1A	Omni	Horz	10	
50.0628	KB6BKN	Novato, CA	CM88	A1A	Omni		6	1100- 1700 UTC
50.063	GB3NGI	Northern Ireland	IO65	F1A	Dpl		18	
50.064	N4PZ	Sarasota, FL	EL87	A1A	Omni	Vert	0.5	
50.064	N7DB	Boring, OR	CN85				30	
50.064	WA5UUD	New Orleans, LA						
50.064	WB4IJY	Florida						
50.065	KA5FYI	Austin, TX	EM10	A1A	Yagi	Horz	10	
50.065	W0IJR/ KA0CDN	Denver, CO	DM79	A1A	Omni	Horz	20	
50.065	W5VAS	Metairie, LA	EL19	A1A	Omni	Horz	1	
50.065	WB5ZRL	New Orleans, LA		A1A	Omni	Horz	2	
50.066	AL7C	Big Lake, AK	BP51	A1A	Quad	Horz		
50.066	GJ4HXJ	Jersey	IN89	F1A	Halo		10	
50.066	N6ANG	California						
50.067	KD4LP	Morristown, TN	EM86		Omni		100	Cont
50.067	WA6IJZ	Oxnard, CA	DM04		Omni	Vert		
50.067	WB8IGY	Loveland, OH	EM79		Omni	Vert	2	
50.068	W4RFR	Fairview, TN	EM66		Halo	Horz	2	
50.069	W0BJ	North Platte, NE	DN91	A1A	Omni	Horz	5	
50.07	4U1ITU	Geneva						Prop
50.07	K0HTF	Des Moines, IA	EN31dx	A1A	Inv V		2	
50.07	KA4VEY	Harvest, AL	EM64		Omni	Vert	10	
50.07	KB4UPI	Birmingham, AL		A1A			1	
50.07	KH6HI	Central Oahu						
50.07	KS2T	Toms River, NJ	FM29vx	A1A	Omni	Horz	10	
50.07	N4MW	Memphis, TN					8	
50.07	VP9WB	Bermuda						
50.07	W0BJ	North Platte, NE	DN91				6	
50.07	W2CAP/1	Cape Cod, MA	FN41	A1A	Omni	Vert	5	
50.07	W4HHK	Collierville, TN	EM55			Horz	2	
50.07	WA2YTM	Rochester, NY	FN12		Omni	Horz	15	
50.07	WA7ECY	Troutdale, OR	CN35		Omni	Vert		
50.07	WB0CGH/5	Lewisville, TX	EM13	A1A	Omni	Horz	1.5	
50.07	WB4GJG	Danville, VA	FM06		Omni	Vert	1	
50.07	ZS3E	SW Africa						

Beacons 531
50.071-50.12 MHz

<i>Freq</i>	<i>Call Sign</i>	<i>Location</i>	<i>Grid Square</i>	<i>Emission</i>	<i>Ant</i>	<i>Pol</i>	<i>ERP</i>	<i>Remarks</i>
50.071	WA2YTM	Victor, NY	FN12	A1A	Omni	Horz	15	
50.072	VE1CCP	Prince Edward Island						
50.072	W9KFO	Eaton, IN						
50.073	VE1MQ	Fredericton, NB	FN65	A1A	Omni	Horz	10	
50.073	W7KMA	Arizona						
50.074	KH6HI	Hawaii						
50.074	KH6HME	Honolulu, HI	BL 01		Tstl		15	
50.075	N5JM	New Orleans, LA	EL49	A1A	Omni	Vert	3	
50.075	PY2AMI	Sao Paulo	GG66		GP		5	
50.075	VS6SIX	Hong Kong	OL72	A1A	GP		30	
50.075	WB4OSN	Margate, FL	EL95	A1A	Omni			
50.075	ZS3E	SW Africa						
50.075	ZS5SIX	South Africa	KG50		Halo		10	
50.076	KL7GLK	Annapolis, MD	FM18	A1A	Omni-Tnstl	Vert	4	24-Hrs
50.077	NØLL	Smith Center, KS	EMØ9	A1A	Omni	Horz	30	
50.077	VE3DRL	Toronto, ON		A1A		Horz	30	
50.0775	W8UR	Mackinac Island, MI	EN75	A1A	Dip	Horz	2	Cont
50.078	TI2NA	San Jose	EJ79		Dpl		20	
50.08	HC8SIX	Galapagos	EI59		Vert	Vert	4	
50.08	KM4BB	Kona						
50.08	TI2NA	San Jose		A1A				
50.08	W1AW	Newington, CT	FN31	A1A	W	Horz	50	Cde Prac
50.08	WB4OOJ	Tampa, FL	EL87		Omni	Vert	10	
50.08	ZS5TR	Durban						
50.08	ZS5VHF	Durban		A1A	Omni	Horz	10	
50.083	LU1DMA	Buenos Aires	GFØ6		Yagi		20	
50.085	9H1SIX	Valletta	JM75fv	F2A	Omni	Horz	25	
50.085	WA6JRA	California						
50.086	VE2STL	Val Belair, PQ	FN46		Omni	Vert	1.5	
50.086	VP9MO	Plymoth	FK86		Yagi		10	
50.088	VE1ASJ	St Johns, NB						
50.088	VE1SIX	New Brunswick						
50.091	ZF2KZ	Grand Cayman	EK99				100	
50.093	WA8FTA	Michigan						
50.096	HD1QRC	Quito						
50.098	KG6JIH	Guam						
50.099	TI2CF	San Jose	EJ79					
50.1	HC2FG	Guyaquil	FIØ7	A1A	J-Pole		8	
50.1	KG6DX	Guam	QK23	A1A	Yagi		40	
50.1	KH6EJQ	Hawaii						
50.1	PY5YD	Brazil						
50.103	N8AJD	Ohio						
50.104	K4EJQ	Tennessee						
50.105	ZS3E	Nambia	JG89					
50.109	JD1YAA	Minami						
50.11	A61XL	United Arb Em	LL74		Yagi		50	
50.11	KG6DX	Guam						
50.11	VE7SIX	Kaleden, BC		A1A				
50.11	ZL7C	Alaska						
50.11	ZS6LN	South Africa		A1A		Horz	100	Intrmt
50.12	4S7EA	Sri Lanka	MJ97		Yagi		50	

532 Beacons
50.12-144.054 MHz

<i>Freq</i>	<i>Call Sign</i>	<i>Location</i>	<i>Grid Square</i>	<i>Emission</i>	<i>Ant</i>	<i>Pol</i>	<i>ERP</i>	<i>Remarks</i>
50.12	ZS3E	SW Africa						
50.125	ZS3AK	SW Africa						
50.15	VE7RAN	Penticton, BC		A1A			100	
50.246	LUBMBL	Argentina						
50.321	ZS5SIX	South Africa	KG50		Halo		6	
50.44	K1NFE	Hartford, CT						
50.49	JG1ZGW	Tokyo	PM95	A1A	Dpl		10	
50.499	5B4CY	Cyprus	KM54	F1A	GP		15	
50.5	5B4CY	Cyprus	KM64pr	F1A	Omni	Vert	15	
50.555	WA9FEF	Chicago, IL		A1A				
50.904	ZS1STB	Stilbaai	KF05		Dpl		25	
50.945	ZS1SIX	Cape Province		F2A	Omni		8	
51.02	ZL1UHF	Nihotupu		F1A			25	
51.02	ZL1VHF	West Auckland	RF73		Dpl	Vert	25	
51.03	ZL2MHB	Fernhill		F2A			10	
51.225	ZL2VHT	Inglewood		F1A			15	
52	K6FV	Woodside, CA	CM87	A1A				
52.033	P29BPL	Papua						
52.1	ZK2SIX	Niue						
52.15	VK0CK	Macquarie						
52.2	VK8VF	Darwin	PH57					
52.25	ZL2VHM	Pahiatua Track		F1A			8	
52.3	VK6RPH	Perth, WA						
52.3	VK6RTV	Perth, WA						
52.31	ZL3MHF	Christchurch		F2A			20	
52.32	VK6RTT	Carnarvon, WA						
52.32	VK6RTT	Wickham	OG89		J-Pole		25	
52.325	VK2RHV	Newcastle	QF57					
52.33	VK3RGG	Geelong Victoria		F1A	Omni	Horz	4	Exp
52.345	VK4ABP	Longreach	QG26		Vert	Vert	10	
52.35	VK6RTU	Kalgoorie	PF09					
52.37	VK7RST	Hobart	QE37					
52.41	VK0MA	Mawson	MC12					
52.42	VK2RSY	Sydney NSW				Horz	25	
52.425	VK2RGB	Gunnedah NSW						
52.435	VK3RMV	Hamelton	QF12					
52.44	VK4RTL	Townsville	QH30					
52.445	VR4RIK	Australia						
52.45	VK5VF	Mount Lofty	PF94		Tstl		20	
52.46	VK6RPH	Perth	OF78					
52.465	VK6RTW	Albany	OF84					
52.47	VK2RSY	Dural	QF56		Tstl		25	
52.47	VK7RNT	Launceston	QE38					
52.485	VK8RAS	Alice Sprngs	PG66					
52.49	ZL2SIX	Blenheim		F2A			10	
52.5	ZL2VHM	Palmerston						
52.51	ZL2MHF	Mt Climie		F1A			2	
144.019	VK6RBS	Busselton						
144.047	W9IP	Northeast	FN24	A1A	Yagi		35	Aurora Mon
144.05	KA4ZAY	Miami, FL	EL95	A1A	Omni	Vert	20	
144.052	W3VD	Laurel, MD	FM19nd		Omni	Horz	15	
144.054	KC4IH	Marion, VA	EM96fv		Omni	Horz	3	

Beacons 533
144.055-144.895 MHz

<i>Freq</i>	<i>Call Sign</i>	<i>Location</i>	<i>Grid Square</i>	<i>Emission</i>	<i>Ant</i>	<i>Pol</i>	<i>ERP</i>	<i>Remarks</i>
144.055	KØPP/7	Montana					40	
144.055	WBØQIY	Lincoln, NE					10	
144.055	WB9VMY/5	Calumet, OK	EM15				8	
144.056	KJ5Q	Oklahoma City, OK	EM15				13	
144.056	WØPN	Alborn, MN	EN36				100	
144.057	K1GRU	Rochester, NH	FN 43	A1A	Yagi		5	1200-2400 GMT
144.057	K1GRU	Rochester, NH	FN43	A1A	Yagi	Horz	5	1600-2400 UTC
144.058	W4RFR	Fairview, TN	EM66		Halo	Horz	0.25	
144.058	W4UDZ	Tennessee	EM65		Yagi		1	
144.064	W5VAJ	Louisiana						
144.139	5B4CY	Cyprus	KM64ht					
144.145	ZB2VHF	Gibraltar	IM76he					
144.17	KH6HME	Mauna Loa, HI	BK290		Yagi	Horz	10	
144.175	KP4EOR	Puerto Rico						
144.277	KAØEWQ	Johnson, MN	EN 15	A1A	Yagi	Horz	50	Cont
144.28	N4MW	Memphis, TN	EM55	A1A	Squal	Horz	3	
144.285	WD4LWG	Tampa, FL	EL87	F1A	Omni	Vert	100	
144.289	KL7GLK	Annapolis, MD	FM 18	A1A	Omni	Horz	2	Cont
144.29	KØHTF	Des Moines, IA	EN31dx	A1A	Inv V		1	
144.29	N2PNO	Endwell, NY	FN22	A1A	Omni	Vert	2	1700-2100 UTC
144.293	W9IP	Canton, NY	FN24	A1A	Yagi		45	6-sec tone/ID
144.297	N4ZRW	Memphis, TN					4	
144.297	VE1MQ	Fredericton, NB	FN65	A1A	Yagi	Horz	5	N(win)SW (Sum)
144.4	VK4RTT	Mt Mowbullian						
144.41	VK1RCC	Canberra						
144.42	VK2RSY	Sydney NSW				Horz	25	
144.445	VK4RIK	Australia						
144.465	VK6RTW	Albany						
144.48	VK8VH	Darwin						
144.55	VK5RSE	Mt Gambier						
144.565	VK6RPB	Port Hedland						
144.8	OH8VHF	Finland	KP25tc					
144.8	VK5VF	Mt Lofty						
144.81	ISØA	Sardinia	JN40sx					
144.825	IØA	Italy	JN61es					
144.83	9V1VHF	Malta	JM75rv				1	
144.84	IT9G	Italy	JM68					
144.85	DLØUB	Germany	JO62ql					
144.855	LA5VHF	Norway	JP99kp					
144.86	LA1VHF	Norway	JO94gm					
144.865	HB9HB	Switzerland	JN37md					
144.867	EA1VHF	Spain	IN53ug					
144.87	LA2VHF	Norway	JP53eg					
144.875	SK2VHF	Sweden	JP94tf					
144.885	OY6VHF	Faroes	IP62na					
144.89	LA4VHF	Norway	JP20oq					
144.895	FXØTHF	France	JNØ8ml					

534 Beacons
144.9-432.865 MHz

<i>Freq</i>	<i>Call Sign</i>	<i>Location</i>	<i>Grid Square</i>	<i>Emission</i>	<i>Ant</i>	<i>Pol</i>	<i>ERP</i>	<i>Remarks</i>
144.9	OH6VHF	Finland	KP02tg					
144.902	OX6VHF	Greenland	GP60		SE	Horz	10	
144.91	DL0PR	Germany	JO44jh					
144.915	GB3CTC	United Kingdom	IO70oj					
144.917	EA6VHF	Ibeza						
144.92	SK7VHF	Sweden	JO65sn					
144.925	GB3VHF	United Kingdom	JO01dh					
144.93	OZ7IGY	Denmark	JO55vo					
144.945	SP4VHG	Poland	JO71sw					
144.95	SK1VHF	Sweden	JO97cg					
144.95	VK2RCW	Sydney NSW					25	
144.96	SK4MPI	Sweden	JP70nj				25	
144.965	GB3LER	United Kingdom	IP90jd					
144.975	DL0SG	Germany	JN68eq					
144.975	GB3ANG	United Kingdom	IO86mn					
144.98	SP3VHC	Poland	JO94gm					
144.984	ON4VHF	Belgium	JO20fp					
144.985	Y41B	Germany	JO53rp					
145	VK6RPH	Perth, WA						
222.05	N4MW	Memphis, TN					1	
222.052	WB2IEY	Maryknoll, NY	FN31	A1A	Tnstl		15	
222.0525	K0HTF	Des Moines, IA	EN31dx	A1A	GP		2	
222.058	WB4NKM	Greenville, TN					10	
432.057	VK6RBS	Busselton						
432.07	N0UU	Abilene, KS	EM19		Whl		10	
432.071	W4RFR	Fairview, TN	EM66		Halos		10	
432.0715	K4MSK	Lookout Mtn, GA	EM85md	A1A	Omni	Horz	1	
432.0715	N3CX	Pennsburg, PA	FN20		Omni	Horz	1	
432.073	K5BYS	Lewisville, TX	EM12				0.01	
432.073	WA4PGI	Lynchburg, VA						
432.074	KH6HME	Mauna Loa, HI	BK29go		Yagi	Horz	10	
432.075	W0UC	Eau Clair, WI	EN44hr		Yagi	Horz	4	
432.075	WA8ONQ	Ohio						
432.075	WB0QIY	Lincoln, NE	EN105		Omni	Horz	1	
432.077	N0II	Abilene, KS	EM19				7	
432.077	W4ODW	Niceville, FL	EM60		Omni	Horz	4	
432.078	W4HHK	Collierville, TN	EM55		Halos	Horz	5	
432.079	KB3NQ	Penndel, PA	FN20	A1A	Omni	Horz	12	
432.079	W4HHK	Tennessee						
432.095	VE1SMU	Nova Scotia						
432.16	VK6RPR	Nedlands						
432.34	KB3NQ	Penndel, PA	FN20	A1A	Omni	Horz	7	
432.385	WD4LWG	Tampa, FL	EL87	F1A	Omni	Vert	40	
432.395	N4MW	Memphis, TN					10	
432.41	VK1RBC	Canberra						
432.42	VK2RSY	Sydney NSW				Horz	15	
432.425	VK3RMB	Ballarat						
432.44	VK4RBB	Brisbane						
432.855	LA5UHF	Norway	JP99kp					
432.855	SK3UHF	Sweden	JP92qw					
432.86	LA1UHF	Norway	JO59jw					
432.865	OZ2UHF	Denmark	JO46jd					

Beacons 535
432.87-1296.83 MHz

<i>Freq</i>	<i>Call Sign</i>	<i>Location</i>	<i>Grid Square</i>	<i>Emission</i>	<i>Ant</i>	<i>Pol</i>	<i>ERP</i>	<i>Remarks</i>
432.87	FX4UHF	France	IN93eh					
432.87	LA2UHF	Norway	JP53eg					
432.88	LA3UHF	Norway	JO48bc					
432.885	OY6UHF	Faroes	IP62na					
432.89	LA4UHF	Norway	JO29pj					
432.895	OZ4UHF	Denmark	JO75je					
432.9	OH3UHF	Finland	KP11un					
432.91	GB3MLY	United Kingdom	IO93eo					
432.925	SK6UHF	Sweden	JO67bf					
432.93	OZ7IGY	Denmark	JO55vo					
432.935	OK0EA	Czechoslovakia	JO70ss					
432.96	SK4UHF	Sweden	JO79kh					
432.97	GB3CTC	United Kingdom	IO70oj					
432.975	SK5UHF	Sweden	JP80sa					
432.98	GB3ANG	United Kingdom	IO86mn					
432.983	OZ2ALS	Denmark	JO45vb					
432.984	HB9F	Switzerland	JN36xn					
902.071	K5BYS	Desert, TX	EM13			Omni	Horz 0.15	
902.125	K5BYS	Lewisville, TX	EM12			Omni	Horz 0.02	
902.125	KF5N	Ft Worth, TX	EM12			Omni	Horz 10	
902.28	N4MW	Memphis, TN		A1A				
903.08	K3SIW/9	Hanover Park, IL					Horz 5	
903.083	N3XC	Pennsburg, PA	FN20			Omni	Horz 4	
903.837	WB0QIY	Lincoln, NE	EN10	A1A			0.1	
904	K4MSK	Mt Toxaway, NC	EM85					
1294.52	JA2IGY	Ise City		F2				Susp
1294.52	JA4IGY	Hiroshima		F2				Cont
1294.52	JA7IGY	Fukushima		F2				Cont
1294.54	JA0IGY	Nagano City		F2				Cont
1294.54	JA6IGY	Kumamoto City		F2				Cont
1294.56	JA9IGY	Kanazawa City		F2				Susp
1294.58	JA1IGY	Tokyo		F2				Cont
1294.58	JA8IGY	Hokkaido		F2				Cont
1296	KH6HME	Mauna	BK290			Yagi	Horz 20	
1296.025	W0PW	Boulder, CO	DM79			Yagi	Horz 4	
1296.07	K3IVO	Ft Mead, MD	FM19pd			Omni	Horz 1	
1296.071	K5BYS	Lewisville, TX	EM12				0.01	
1296.125	KF5N	Arlington, TX	EM12			Omni	Horz 2	
1296.1625	W7CNK	Okla City, OK	EM15					
1296.171	VK6RBS	Busselton						
1296.21	N0UJ	Abilene, KS	EM19			Omni	Horz 0.1	
1296.2145	K4MSK	Lookout Mtn, GA	EM85md	A1A		Omni	Horz 2	
1296.2145	N3CX	Pennsburg, PA	FN20			Omni	Horz 2	
1296.222	KF5N	Ft Worth, TX	EM12			Slat	0.85	
1296.234	W4HHK	Collierville, TN	EM55				0.2	
1296.28	N4MW	Memphis, TN					10	
1296.3	W6KGS	California	DM13					
1296.41	VK1RBC	Canberra						
1296.42	VK2RSY	Sydney NSW				Omni	Horz 5	
1296.48	VK6RPR	Nedlands						
1296.81	GB3NWK	United Kingdom	JO01bi					
1296.83	GB3BPO	United Kingdom	JO02pb					

536 Beacons
1296.854-10369.716 MHz

<i>Freq</i>	<i>Call Sign</i>	<i>Location</i>	<i>Grid Square</i>	<i>Emission</i>	<i>Ant</i>	<i>Pol</i>	<i>ERP</i>	<i>Remarks</i>
1296.854	DB0JO	Germany	JN36xn					
1296.87	GB3AND	United Kingdom	IO91gf					
1296.885	ON5UHF	Belgium	JO10un					
1296.89	GB3DUN	United Kingdom	IO91sv					
1296.91	GB3CLE	United Kingdom	IO82rl					
1296.92	DB0VC	United Kingdom	JO54bh					
1296.92	PA0QHN	Netherlands	JO22fh					
1296.925	SK6UHG	Sweden	JO57tq					
1296.93	GB3MLE	United Kingdom	IO91eo					
1296.93	OZ7IGY	Denmark	JO55vo					
1296.975	DB0JU	Germany	JO31bu					
1296.99	GB3EDN	United Kingdom	IO85jw					
2304.02	N3CX	Pennsburg, PA	FN20		SW	Horz	0.1	
2304.05	KB3NQ	Penndel, PA	FN20ND	A1A		Horz	4	
2304.064	K5BYS	Lewisville, TX	EM12		Omni	Horz	0.18	
2304.11	W6IFE	California	DM14kf		Omni	Horz	2.5	
2304.215	N4MW	Memphis, TN		A1A				
2424.78	JA9IGY	Kanazawa City		F2				Susp
2424.82	JA2IGY	Ise City		F2				
2424.82	JA6IGY	Kumamoto City		F2				Cont
2424.82	JA7IGY	Fukushima		F2				Cont
2424.86	JA1IGY	Tokyo		F2				Cont
2424.86	JE5IGY	Hojo City		F2				Cont
3456.04	N4MW	Memphis, TN		A1A				
3456.572	K4MSK	Lookout Mtn, GA	EM85md	A1A	SW	Horz	0.001	
5756.9	JA3IGY	Kyoto		F2				
5760.9295	K4MSK	Lookout Mtn, GA	EM85md	A1A	SW	Horz	8	
10000.265	WB6DNX	Santiago Peak, CA	DM13fr					
10250	N4IZW	La Mesa, CA	DM12ls		Omni	Vert	0.1	
10256	WA6EJO	Rd Mountain, CA	DM04hi	F1A	Horn	Vert	5.6	Cont
10265	WB6DNX	Santiago Pk, CA	DM13FR					
10300	VK6RVF	Roleystone						
10368.02	KK6TG	St Helena	CM88qq	F1A		Horz	0.1	
10369.716	K4MSK	Lookout Mtn, GA	EM85md	A1A				
10369.716	K4MSK	Mt Toxaway, NC	EM85					

Special Service Clubs (SSC)

These Amateur Radio Clubs have qualified for Special Service Club status by demonstrating an extra commitment to the advancement of Amateur Radio in their communities. Many SSCs also sponsor repeaters (listed within this directory), some of which have open autopatch capabilities. Should you find yourself in these areas, whether you are a permanent resident or just passing through, feel free to contact the Special Service Club and become a part of this vital component of the ARRL organization.

The following is a list of those clubs that have been designated as Special Service Clubs as of January, 1993.

USER NOTE: Special Service Club listings are provided in the following format: Club name; club address; number of members; meeting location; meeting time and meeting day.

ALABAMA

Birmingham ARC
632 Stone Haven Rd
Birmingham, AL 35226
474
Red Cross Bldg
7:30 PM
1st & 3rd Thurs/monthly

Huntsville ARC
PO Box 423
Huntsville, AL 35804
314
Red Cross Bldg
7:30 PM
Friday/weekly

Montgomery ARC
PO Box 3141
Montgomery, AL 36109
163
State Pol Dist Off
7 PM
3rd Mon/monthly

West Alabama ARS
13841 Prewitt Loop Rd
Northport, AL 35476
52
Tuscon Pub Lib
7:30 PM
1st Mon/monthly

ALASKA

Petersburg ARC
PO Box 781
Petersburg, AK 99833
13
PD Training Ctr
7 PM
2nd Tues/FEB/MAY/AUG/NOV

ARIZONA

Arizona ARC
Box 56483
Phoenix, AZ 85079
55
1510 E Flowr
7:30 PM
2nd Thurs/monthly

Carl Haynd. HS ARC
333 W Roosevelt Av
Phoenix, AZ 85033
30

Carl Hayden HS
11:20 AM
Wed/weekly

Coconino Cnty ARC
PO Box 1695
Flagstaff, AZ 86002
53

Cit Util (Blu Flm Rm)
7 PM
1st Fri/monthly

Green Vly ARC
601 N La Canada
Green Valley, AZ 85614
103

Shrf Aux Bldg
7 PM
1st Wed/monthly

Scottsdale ARC
PO Box 10878
Scottsdale, AZ 85271
191

Scottsdale SR Ctr
7:30 PM
1st Wed/monthly

West Vly ARC
PO Box 1573
Sun City, AZ 85372
400

St Clement Soc Hall
7 PM
1st Mon/monthly

ARKANSAS

Ark River Vly ARF
PO Box 582
Russellville, AR 72801
141

West Siz Stkhse
6 PM
3rd Tues/monthly

Central AR Rad Emerg
6116 Nicole Dr
N Little Rock, AR 72118
532

1111 W Cap Av
7 PM
1st Thurs/monthly

Ft Smith Area ARC
PO Box 32
Fort Smith, AR 72902
124

Red Cross Bldg
7 PM
3rd Mon/monthly

Hot Sprgs ARC
740 Weston Rd
#901
Hot Springs, AR 71913
36

1st Presb. Chrch
7 PM
3rd Thurs/monthly

Jefferson Cnty ARC
310 W Harding Av
Pine Bluff, AR 71601
42

White Hall Cty Hall
7 PM
3rd Tues/monthly

Metropolitan ARC
5712 Alta Vista
N Little Rock, AR 72076
75

AR Child Hosp
7:30 PM
3rd Mon/monthly

NW Arkansas ARC
PO Box 673
Springdale, AR 72762
213

VoTech School
7:30 PM
2nd Fri/monthly

CA - EAST BAY

Hayward RC
 PO Box 111
 San Leandro, CA 94577
 79
 Firehouse 6
 7:30 PM
 3rd Fri/monthly

Mt Diablo ARC
 2347 Upland Dr
 Concord, CA 94520
 406
 Our Saviors Luth Chrh
 7:30 PM
 3rd Fri/monthly

Vly of the Moon ARC
 810 Cecelia Dr
 Glen Ellen, CA 95442
 159
 Vaca FD Dist Stn
 7 PM
 2nd Wed/monthly

CA - LOS ANGELES

Downey ARC
 PO Box 207
 Downey, CA 90240
 188
 S Middle Schl
 7:30 PM
 1st Thurs/monthly

Relay Rptr Clb
 PO Box 81
 Arcadia, CA 91066
 42
 1st Fedrl Savngs
 7:30 PM
 3rd Mon/monthly

San Frenando Vly ARC
 21912 Celes St
 Woodland Hills, CA 91364
 150
 Red Cross Bldg
 7:30 PM
 3rd Fri/monthly

CA - ORANGE

ARA of Long Beach
 140 14th St
 Apt A
 Seal Beach, CA 90740
 219
 1708 E Hill St
 7 PM
 1st Fri/monthly

Big Bear ARC
 Box 790
 Big Bear Lake, CA 92315
 100
 467 Knickerbocker Rd
 7:30 PM
 Last Fri/monthly

Citrus Belt ARC
 PO Box 3788
 San Bernardino, CA 92413
 113
 777 E Rialto Av
 7:30 PM
 1st Fri/monthly

Clairemont Rptr Assn
 PO Box 7675
 Huntington Beach, CA 92615
 225
 3rd Sat/Odd months

Corona Norco ARC
 PO Box 1783
 Corona, CA 91718
 35
 St Johns Epis Chrh
 7:30 PM
 1st Mon/monthly

Riverside Cnty ARA
 3007 Lime St
 Riverside, CA 92501
 158
 City Office of Ed
 7:30 PM
 2nd Thurs/monthly

West Coast ARC
1586 W Baker St
Costa Mesa, CA 92626
327
Tamura Schl
7 PM
3rd Thurs/monthly

Western ARA
6652 Cerulean Av
Garden Grove, CA 92645
66
Cerritos Park
7 PM
1st Tues/monthly

CA - SACRAMENTO VLY

Amador Cnty ARC
PO Box 25
Sutter Creek, CA 95685
100
SR Ctr
7:30 PM
1st Tues/monthly

Golden Empire ARS
1934 Honey Run Rd
Chico, CA 95928
160
Enloe Hosp
8 PM
3rd Fri/monthly

River City AR Comm
2365 El Camino
Ave F-3
Sacramento, CA 95821
187
SMUD Elkhmn
7 PM
1st Tues/monthly

Sacramento ARC
PO Box 161903
Sacramento, CA 95816
51
Sacramento Blood Bnk
7 PM
2nd Wed/monthly

Sierra Fthls ARC
PO Box 3262
Auburn, CA 95604
129
226 Sacramento St
7:30 PM
2nd Fri/monthly

CA - SAN DIEGO

ARC of El Cajon
9627 Ramsgate Way
Santee, CA 92071
325
La Mesa Chrh of Christ
7 PM
2nd Thurs/monthly

Palomar ARC
PO Box 73
Vista, CA 92085
471
Lincoln Mdl Schl
7:30 PM
1st Wed/monthly
South Bay ARS
2227 Wailea Way
San Diego, CA 92154
66
Chula Vista Sr Cit Ctr
7:30 PM
1st Thurs/monthly

CA - SAN FRANCISCO

Marin ARC
10 Equestrian Ct
Novato, CA 94945
202
Bldg 549 Hmltn AFB
8 PM
1st Fri/monthly

Sonoma Cty Rad Ama
PO Box 116
Santa Rosa, CA 95402
230
Hew-Pack Plnt
7:30 PM
1st Wed/monthly

CA - SANTA BARBARA

Conejo Vly ARC
 PO Box 2093
 Thousand Oaks, CA 91358
 102
 Kng/Glry Luth Chrh
 7:30 PM
 1st Thurs/monthly

Santa Barbara ARC
 260 Redwood Way
 Goleta, CA 93117
 400
 4400 Cathedral Oaks Blvd
 7:30 PM
 3rd Fri/monthly

CA - SANTA CLARA VLY

Gabilan ARC
 PO Box 2178
 Gilroy, CA 95021
 24
 1st Interstate Bnk
 7:30 PM
 2nd Thurs/monthly

Villages ARC
 5000 Cribari Ln
 San Jose, CA 95135
 25
 Clubhouse
 7:30 PM
 2nd Tues/monthly

Santa Clara Cnty ARA
 477 Pamlar Av
 San Jose, CA 95128
 211
 United Way Bldg
 7:30 PM
 2nd Mon/monthly

COLORADO

Denver RC
 291 S Salem Ct
 Aurora, CO 80012
 300
 Mile High Red Cross
 7:30 PM
 3rd Wed/monthly

Rocky Mtn Rad League
 6616 S Lafayette St
 Littleton, CO 80121
 368
 Wellshr Presbt Chrch
 7:30 PM
 2nd Mon/monthly

CONNECTICUT

Bethel Ed ARS
 Bethel Middle School
 PO Box 73
 Bethel, CT 06801
 100
 Bethel Mid Schl
 7 AM
 Daily/7 PM 2nd Mon/VFD/
 monthly

Grtr Fairfield ARA
 PO Box 486
 Southport, CT 06490
 139
 Old Twn Hall
 1st & 3rd Wed/monthly

Meriden ARC
 PO Box 583
 Meriden, CT 06450
 117
 CD Bldg
 7:30 PM
 2nd & 4th Thurs/monthly

Middlesex ARS
 Brian Battles, WS10
 225 Main St.
 Newington, CT 06111
 60
 Untd Meth Chrh
 7 PM
 Last Tues/monthly

Natchaug ARA
 393 Prospect St
 Willimantic, CT 06226
 70
 Mnsfld Twn Hall
 7:30 PM
 1st & 3rd Wed/monthly

Ngtn Am Rad League
 Steve Ewald, WV1X
 225 Main St.
 Newington, CT 06111
 102
 Ngtn Sen Ctr
 7 PM
 1st Mon/monthly

Shoreline ARC
 120 Bradley Rd
 Madison, CT 06443
 187
 Wstbrk HS
 7:30 PM
 3rd Thurs/monthly

Stamford ARA
 PO Box 4225
 Stamford, CT 06907
 146
 Stmfrd Govt Ctr
 8 PM
 1st Thurs/monthly

Tri-City ARC
 392 Boston Post Rd
 East Lyme, CT 06333
 145
 St Lukes Luth Chrh

West Haven ARA
 5 Bailey Dr
 West Haven, CT 06516
 58
 Red Cross Bldg
 1st Mon/monthly

DELAWARE

Assn of Wlmngtn Ama
 3208 Concord Pke
 Rte 202
 Wilmington, DE 19803
 163
 Cncrd Prespt Chrh
 7:30 PM
 2nd Thurs/alt months

FLORIDA - NORTHERN

Clover Leaf ARC
 910 N Broad St
 #144
 Brooksville, FL 34601
 30
 Clover Leaf Frms Vstr Ctr
 7 PM
 2nd Mon/monthly

Daytona Beach ARA
 PO Box 9852
 Daytona Beach, FL 32115
 178
 Red Cross Bldg
 7:30 PM
 3rd Mon/monthly

Gulf Coast ARC
 PO Box 595
 New Port Richey, FL 345656
 100
 Colnl Hls Cvc Ctr
 7:30 PM
 4th Mon/monthly

Lake Monroe ARS
 PO Box 151353
 Altamonte Spring, FL 32715
 170
 Csslbry Sen Ctr
 7:30 PM
 1st Thurs/monthly

North Florida ARS
 PO Box 9673
 Jacksonville, FL 32208
 440
 Ed White Cmty Sch
 7:30 PM
 2nd Thurs/monthly (ex aug)

Silver Spring RC
 PO Box 787
 Silver Springs, FL 34488
 141
 Green Clover Hall
 7:30 PM
 3rd Mon/monthly

Sky High ARC
 PO Box 572
 Lecanto, FL 34460
 231
 Midstate Fed Svngs
 7:30 PM
 3rd Mon/monthly

Suncoast ARC
 5840 Virginia Av
 New Port Richey, FL 34652
 73
 1st Luth Chrh
 7:30 PM
 2nd Mon/monthly

FLORIDA - SOUTHERN

Clearwater ARC
 1754 Thomas Dr
 Clearwater, FL 34619
 250
 Red Cross Bldg
 7:30 PM
 2nd Thurs/monthly

Ft Pierce RC
 1125 SE Sabina Ln
 Port St Lucie, FL 34983
 57
 St Anastasia Chrh
 7:30 PM
 2nd Wed/monthly

Hollywood ARC
 PO Box 6306
 Hollywood, FL 33021
 57
 Hlywd Med Ctr
 3rd Mon/monthly

Indian River ARC
 597 Capri Rd
 Cocoa Beach, FL 32931
 414
 Martin Andrson Sr Ctr
 7:30 PM
 1st Thurs/monthly

Palm Beach ARS
 PO Box 5454
 Lake Worth, FL 33466
 43
 City EOC
 7:30 PM
 4th Thurs/monthly

Platinum Coast ARC
 PO Box 1004
 Melbourne, FL 32902
 322
 Red Cross Bldg
 7:30 PM
 2nd Mon/monthly

South Brevard ARC
 PO Box 2205
 Melbourne, FL 32902
 20
 Melbourne Pub Lib
 7 PM
 1st Tues/monthly

Tampa Bay ARS
 PO Box 172533
 Tampa, FL 33672
 100
 Red Cross Bldg
 7:30 PM
 2nd Tues/monthly

W Palm Beach ARC
 PO Box 6834
 West Palm Beach, FL 33405
 124
 EOC Blvdere Rd
 7:30 PM
 2nd Tues/monthly

GEORGIA

ARC of Augusta
 PO Box 3072
 Augusta, GA 30904
 75
 GA Pwr Co
 7:30 PM
 2nd Tues/monthly

544

Athens RC
7571 Hog Mtn Rd
Stratham, GA 30666
58
2152 Atlanta Hwy
7:30 PM
1st Tues/monthly

Atlanta RC
4101 Howell Ferry Rd
Duluth, GA 30136
389
Kitridge Magnt Schl
7:30 PM
1st Thurs/monthly

ARC of Savannah
PO Box 13342
Savannah, GA 31416
54
JC Lewis Motor Co
7:30 PM
2nd Tues/monthly

Bill Gremillion Mem RC
8 Georgian Dr
Newnan, GA 30263
72
Newnan Chrh of Christ
7:30 PM
4th Tues/monthly

Cent Georgia ARC
PO Box 2585
Warner Robins, GA 31093
106
Flint Elect Bldg
7:30 PM
2nd Thurs/monthly

Conyers ARG
PO Box 80721
Conyers, GA 30208
88
Fire Stn 3
7:30 PM
3rd Thurs/monthly

Dalton ARC
PO Box 143
Dalton, GA 30720
72
Old City Park Sch
7:30 PM
4th Mon/monthly

Gwinnett ARS
PO Box 88
Lilburn, GA 30226
72
Red Cross Bldg
7:30 PM
3rd Thurs/monthly

Lanierland ARC
5417 Raintree Trace
Oakwood, GA 30566
102
7 PM
last Tues/monthly

Lbrty Cty Em Com ARC
1369 Forest Lake Dr
Hinesville, GA 31313
29
As Announced
7:30 PM
As Announced

Mtro Atlnta Tele Pion
1711 Parliament Dr
Dunwoody, GA 30338
342
Various
Various
1st Tuesday

Mdl Georgia RA
PO Box 1076
Warner Robins, GA 31099
23
On the air
9 PM
1st Mon/monthly

Statesboro ARS
 PO Box 231
 Pembroke, GA 31321
 46
 RJ's Restaurant
 7 PM
 2nd Wed/monthly

HAWAII

Big Island ARC
 PO Box 1938
 Hilo, HI 96721
 136
 HELCO Aud
 7 PM
 2nd Tues/monthly

Emergency ARC
 1326 8th Av
 Honolulu, HI 96816
 210
 Lincoln Ele Sch
 7 PM
 4th Thurs/monthly

Pacific RA Xmting Soc
 45-601 Luluku Rd
 CRT #44-25
 Kane'Ohe, HI 96744
 7
 Members Homes
 3rd Thurs/monthly

ILLINOIS

DuPage ARC
 PO Box 71
 Clarendon Hills, IL 60514
 89
 Holy Trinity Chrh
 7:30 PM
 4th Mon/monthly

Fox River R L
 1744 S 7th Av
 St Charles, IL 60174
 200
 Vly Ntl Bank
 7:30 PM
 2nd Tues/monthly

Hamfesters RC
 9142 Pembroke Ln
 Bridgeview, IL 60455
 226
 Crstwd Civic Ctr
 8 PM
 1st Fri/monthly

Lewis & Clark RC
 PO Box 553
 Godfrey, IL 62053
 133
 Lewis & Clark Com College
 7:30 PM
 1st Tues/monthly

Peoria Area ARC
 PO Box 3508
 Peoria, IL 61612
 250
 Red Cross Bldg
 7 PM
 2nd Fri/monthly

Rockford ARA
 PO Box 1744
 Rockford, IL 61110
 116
 1st Ntl Bank
 7 PM
 2nd Fri/monthly

6-Mtr Clb of Chicago
 7109 Blackburn Av
 Downers Grove, IL 60516
 43
 Bank of Lyons
 7:30 PM
 2nd Fri/monthly

Sterling Rockfalls ARS
 PO Box 521
 Sterling, IL 61081
 78
 Golden Meals Hall
 7:30 PM
 Last Thurs/monthly

West Nebraska ARC
1320 Country Clb Dr
Sidney, IL 60162
16
Members Homes
7:30 PM
2nd Tues/monthly

Western Illinois ARC
R 1, Box 151-A
Liberty, IL 62347
57
St Mary's Hosp
7:30 PM
1st Wed/monthly

Wheaton Comm Rad Ama
PO Box QSL
Wheaton, IL 60189
301
College of DuPage
7:30 PM
1st Fri/monthly

York RC
PO Box 1201
Elmhurst, IL 60126
78
Elmhrst Com Coll
8 PM
3rd Fri/monthly

INDIANA

Am Red Cross ARC
1516 Maye St
Warsaw, IN 46580
30
Red Cross Bldg
2 PM
3rd Sat/monthly

Clark Cnty ARC
5612 Hwy 160
Charlestown, IN 47111
49
Red Cross Bldg
7:30 PM
3rd Fri/monthly

Elkhart Cty RA
1117 S 8th St
Goshen, IN 46526
77
Crown Intl
7 PM
3rd Tues(Jan/Apr/Jun/Sep/Nov)

Fort Wayne RC
PO Box 15127
Ft Wayne, IN 46885
169
Slm Untd Chrh of Christ
7:30 PM
3rd Fri/monthly

Goshen ARC
1117 S 8th St
Goshen, IN 46526
37
Goshen Com Colg
7 PM
2nd Tues/monthly

Huntington Cnty ARS
3341E-722N
Huntington, IN 46750
43
Hntgdn Lib
7 PM
1st Mon/monthly

Indianapolis RC
PO Box 22416
Indianapolis, IN 46222
136
220 S Downey
7:30 PM
2nd Fri/monthly

Indianapolis Red Cross ARC
441 E 10th St
Indianapolis, IN 46202
154
Red Cross Bldg
7:30 PM
2nd Tues/monthly

Lake Cnty ARC
812 E 40th Pl
Griffith, IN 46319
110
Imnl Undt Chr of Crst
7:30 PM
2nd Fri/monthly

Miami Cnty ARC
701 E Main St
Apt 326
Peru, IN 46970
33
Dukes Mem Hosp
9 AM
2nd Sat/monthly

Michiana ARC
2715 S Twyckenham Dr
South Bend, IN 46614
135
Red Cross Bldg
Last Fri/monthly

Muncie Area ARC
2004 Batavia Av
Muncie, IN 47302
113
Red Cross Bldg
2 PM
3rd Sun/monthly

NW Indiana ARC
PO Box 745
Auburn, IN 46706
34
DeKalb Cty Offic Bldg
7:30 PM
2nd Tues/monthly

Pika Cnty ARC
PO Box 12
Stendal, IN 47585
26

Tippecanoe ARA
9929 Turner Rd
West Point, IN 47992
76
Red Cross Bldg
7:30 PM
2nd Tues/4th Wed/monthly

Tri-State ARC
PO Box 4521
Evensville, IN 47724
120
Red Cross Bldg
7:30 PM
2nd Thurs/monthly

Wabash Cnty ARC
RR 1, Box 402
Converse, IN 46919
13
Hnywl Ctr
6:30 PM
Last Wed/monthly

Wabash Vly ARA
Box 81
Terre Haute, IN 47808
80
Rose Hulman Inst
1st Fri/monthly (ex Jul-Aug)

KANSAS

Cntrl Kansas ARC
PO Box 2493
Salina, KS 67402
65
Em Prep Rm
8 PM
Last Fri/monthly

Jayhawk ARS
PO Box 4282
Kansas City, KS 66104
50
8155 Parallel
7:30 PM
3rd Thurs/monthly

Kansas-Nebraska RC
717 2nd Av
Concordia, KS 66901
29
Cloud Cnty Crthse
7:30 PM
2nd Thurs/monthly

Pilot Knob ARC
2012 Marjorie Cir
Leavenworth, KS 66048
65
Red Cross Bldg
7 PM
1st Thurs/monthly

KENTUCKY

Kentucky Colonel ARC
PO Box 9781
Bowling Green, KY 42102
61
Greenwood Mall
7:30 PM
3rd Fri/monthly

Mammoth Cave ARC
117 Wedgewood
Glasgow, KY 42141
52
Gisglo Rec Ctr
7 PM
3rd Tues/monthly

Owensboro ARC
57 Colonial Ct
Owensboro, KY 42301
76

LOUISIANA

Acadiana ARA
PO Box 51174
Lafayette, LA 70505
110
Red Cross Bldg
7:30 PM
1st Thurs/monthly

Baton Rouge ARC
PO Box 4004
Baton Rouge, LA 70560
258
Catholic HS
7 PM
Last Tue/monthly

Unitd Rad Ama Clb
PO Box 190
Mansfield, LA 71052
20
Desoto Parish Inst
4:30 PM
3rd Mon/monthly

MAINE

Augusta ARA
Rt 1, Box 475
Augusta, ME 04330
98
Lthgow Lib
7 PM
3rd Wed/monthly

Yarmouth RC
PO Box 373
Yarmouth, ME 04096
35
Yrmth Com Ctr
7 PM
3rd Tues/monthly (ex Jul-Aug)

MARYLAND - DC

Anne Arundel RC
PO Box 308
Davidsonville, MD 21035
300
Dvidsn Fmly Rec Ctr

Antietam RA
209 Robert Ln
Hagerstown, MD 21742
76
Wshngtn Cty Crthse
8 PM
1st & 3rd Tues/monthly

Goddard ARC
 PO Box 86
 Greenbelt, MD 20768
 98
 Clb Sta Consv Ctr
 5 PM
 3rd Wed/monthly

Laurel ARC
 16013 Dorset Rd
 Laurel, MD 20707
 75
 Harrison-Beard Bldg
 8 PM
 4th Wed/monthly

Mountain ARC
 Rt 3, Box 236H
 Rawlings, MD 21557
 102
 CD Bldg
 7:30 PM
 1st & 3rd Tues/monthly

Peninsula Rad Opr Soc
 PO Box 2561
 Salisbury, MD 21802
 Salisbury, MD 21802
 73
 Quartly Dinr
 7 PM
 2nd Thurs/monthly

Rock Creek ARA
 2611 Newton St
 Silver Spring, MD 20902
 72
 Vitro Corp Bldg
 7:30 PM
 3rd Fri/monthly (ex Dec)

Southern MD ARC
 PO Box 273
 Cheltenham, MD 20623
 131
 Chrh of the Nativity
 7:30 PM
 2nd Fri/monthly

S Patuxent ARC
 1445 Parran Rd
 St Leonard, MD 20685
 123
 Southern Com Ctr
 7 PM
 2nd Wed/monthly

MASS - EASTERN

Boston ARC
 PO Box 15585
 Boston, MA 02215
 121
 Red Cross Bldg
 7:30 PM
 3rd Wed/monthly

Framingham ARA
 PO Box 3005
 Saxonville Stn
 Framingham, MA 01701
 147
 Dnfrth Museum
 7:30 PM
 1st Thurs/monthly

Wstfrd PD AR Team
 8 Christopher Rd
 Westford, MA 01886
 45
 Regency Inn
 8 PM
 2nd Thurs/monthly (ex JUL-
 AUG)

Wellesley ARS
 200 H Linden St
 Wellesley, MA 02181
 83
 Babson Clg
 7:30 PM
 1st & 3rd Thurs/monthly

MASS - WESTERN

Cent Mass ARA
 215 Brigham Hill Rd
 N Grafton, MA 01536
 133
 Mercy Ctr
 7:30 PM
 4th Thurs/monthly (ex Jul-Aug)
 Hampden Cnty RA
 14 Merrell Dr
 Agawam, MA 01001
 195
 Feeding Hls Cong Chrh
 8 PM
 1st Fri/monthly (ex Jul-Aug)

Mt Tom Ama Rptr Assn
 PO Box 3494
 Springfield, MA 01101
 255
 Holyoke Sold Hm
 8 PM
 3rd Fri/monthly (Sep-May)

Northern Berkshire ARC
 PO Box 2097
 Pittsfield, MA 01202
 175
 Polish Comm Clb
 7 PM
 Last Sun/monthly

MICHIGAN

Adrian ARC
 8823 Shepard Rd
 Onstead, MI 49265
 126
 Blu Flame Rm
 8 PM
 1st Fri/monthly

Arrow Comm Assn
 PO Box 1572
 Ann Arbor, MI 48106
 140
 Washtenaw Cnty Rd Crs
 7:30 PM
 2nd Wed/monthly

Garden City ARC
 PO Box 482
 Garden City, MI 48135
 85
 St Dunstans Cmty Rm
 7:30 PM
 3rd Tues/monthly (ex Jul-Aug)

L'Anse Creuse ARC
 23682 Kim Dr
 Mt Clemens, MI 48043
 154
 L'Anse Creuse HS
 7:30 PM
 1st Wed/monthly (ex Jul-Aug)

Monroe Cnty RCA
 PO Box 237
 Monroe, MI 48161
 64
 Red Cross Bldg
 7:30 PM
 3rd Thurs/monthly

Motor City RC
 4494 Huron
 Dearborn Heights, MI 48125
 109
 St Timothys Chrh
 7:30 PM
 1st Fri/monthly

Southern Michigan ARS
 PO Box 934
 Battle Creek, MI 49016
 1130
 Red Cross Bldg
 7 PM
 3rd Thurs/monthly

Straits Area RC
 512 N Huron
 Box 310
 Mackinaw City, MI 49701
 75
 Red Cross Bldg
 7:30 PM
 3rd Tues/monthly

MINNESOTA

Mankato Area RC
 PO Box 431
 Mankato, MN 56002
 79
 Reg Law Enf Ctr
 7:30 PM
 2nd Thurs/monthly

Mesabi Wireless Assn
 604 9th St S
 Virginia, MN 55792
 59
 Nichols Twn Hall
 7 PM
 2nd Wed/monthly

New Ulm ARC
 7 Sunrise Dr
 New Ulm, MN 56073
 14
 1st Svngs Bnk
 7:30 PM
 4th Tues/monthly

SW Metro Xmtr
 Box 144
 Chaska, MN 55318
 31
 Auburn Mnr
 7 PM
 2nd Thurs/monthly

St Paul RC
 1703 Hewitt Av W
 St Paul, MN 55109
 221
 Hamline Untd Meth Chrh

Worthington ARC
 422 Galena St
 Worthington, MN 56187
 24
 Members Homes
 7:30 PM
 1st Mon/monthly

MISSISSIPPI

Laurel ARC
 PO Box 6252
 Laurel, MS 39440
 45
 LARC ClbHse
 7 PM
 1st Mon/monthly

MISSOURI

Cent MO Rad Assn
 10130 South Rt N
 Columbia, MO 65203
 125
 Boone Elec Coop
 7 PM
 2nd Tues/monthly

Hannibal ARC
 PO Box 105
 Hannibal, MO 63401
 411
 McMasters Fire Stn
 7:30 PM
 2nd Wed/monthly

Heart of America RC
 1606 N Trail Ridge Dr
 Independence, MO 64050
 27
 Red Cross Bldg
 7:30 PM
 3rd Tues/monthly

Kimberling ARC
 PO Box 1171
 Kimberling City, MO 65686
 118
 Kmbrling Hls Cntry Clb
 7 PM
 3rd Tues/monthly

Mid-MO ARC
 1516 Friendship Rd
 Jefferson City, MO 65101
 50
 MO St HP Trp "F"
 7 PM
 1st Thurs/monthly

552

PHD ARA
PO Box 11
Liberty, MO 64068
753
7001 N Holmes
7 PM
last Tues/monthly

SW Missouri ARC
PO Box 11363
Springfield, MO 65808
180
Red Cross Bldg
7 PM
3rd Mon/monthly

St Charles ARC
2805 Westminster
St Charles, MO 63301
82
St Peters Civ Ctr
7:30 PM
4th Tues/monthly

St Louis ARC
415 Spring Av
Webster Groves, MO 63119
32
Uppr Buder Pk
8 PM
3rd Fri/monthly

Warrensburg Area ARC
PO Box 1364
Warrensburg, MO 64093
45
Wrnsbrg Best Wstrn
9 AM
1st Sat/monthly

MONTANA

Butte ARC
PO Box 4036
Butte, MT 59701
44
St James Hosp
7 PM
Evry Othr Thurs

Great Falls Area ARC
PO Box 7052
Russell Station
Great Falls, MT 59406
88
2900 6th St NW
7:30 PM
1st Mon/monthly

Hellgate ARC
1525 Phillips
Missoula, MT 59802
65
Montana Pwr Bldg
7:30 PM
2nd Sun-Mon (ex Jul-Aug)

Yellowstone RC
1544 Foothill Dr
Billings, MT 59105
53
St Vincent Hosp
7:30 PM
3rd Mon/monthly (ex Jul-Aug-Dec)

NEBRASKA

Ak-Sar-Ben RC
1314 Deer Park Blvd
Omaha, NE 68108
478
Red Cross Bldg
7:30 PM
2nd Fri/monthly

Blue Valley ARC
Box 116
609 Chapin St.
Waco, NE 68460
45
Sewrd Cvc Ctr
7:30 PM
3rd Tues/monthly

Elkhorn Valley ARC
 PO Box 113
 3rd & Willis St.
 Hoskins, NE 68740
 43
 Norfolk Cntry Inn
 8:30 AM
 2nd Sta/monthly

Lincoln ARC
 PO Box 5006
 Lincoln, NE 68506
 345
 6101 A St
 7:45 PM
 2nd Wed/monthly

Tri-City ARC
 PO Box 925
 Scottsbluff, NE 69361
 15
 Coors Hosp Rm
 7 PM
 2nd Tues/monthly

NEVADA

Frontier ARS
 4120 Oakhill Av
 Las Vegas, NV 89121
 33
 Dennys Rest
 7 PM
 3rd Mon/monthly

NEW HAMPSHIRE

Cent New Hampshire ARC
 PO Box 1112
 Laconia, NH 03247
 94
 Inter-Lakes HS
 1st Tues/monthly

Great Bay RA
 78 Littleworth Rd
 Dover, NH 03820
 103
 Rochester Crthse
 7 PM
 2nd Sun/monthly

Port City ARC
 PO Box 1587
 Portsmouth, NH 03801
 70
 Edgewood Ctr
 7:30 PM
 1st Wed/monthly

NEW JERSEY - NORTHERN

Bayonne Emerg Mgt
 236 Pearsall Av
 Jersey City, NJ 07305
 166
 16th St & Av A Firehse
 7:30 PM
 2nd Tues/monthly

Bergen ARA
 PO Box 304
 Hackensak, NJ 07601
 152
 VFW Bldg
 8 PM
 1st Sun/monthly

100 Llewellyn Av
 Bloomfield, NJ 07003
 70
 300 Eaglerock Av
 7:30 PM
 Each Wed

Ocean-Monmouth ARC
 PO Box 75
 Bradley Beach, NJ 07720
 172
 Gldn Star Diner
 8 AM
 2nd Sat/monthly

Rad AMA Telcom Soc
 206 N Vivyen St
 Bergenfield, NJ 07621
 60
 Howrd Jnsns Ldge
 7:45 PM
 2nd Thurs/monthly

Ramapo Mtn ARC
640 Ringwood Av
Pompton Lake, NJ 07442
77
American Legion Hall
1st Wed/monthly

Raritan Bay RA
Box 173
Sayreville, NJ 08879
61
Syrvl Pub Saf Comp
8 PM
2nd Mon/monthly

Raritan Vly RC
506 Country Clb Rd
Bridgewater, NJ 08807
45
Pharmacia Corp
8 PM
2nd Wed/monthly

Stateline RC
68 Kinderkamack Rd
Park Ridge, NJ 07656
72
Borough Hall
8 PM
4th Thurs/monthly

10-70 Rptr Assn
93 W Main St
Ramsey, NJ 07446
210
VFW Hall
8 PM
1st Wed/monthly (ex Jul-Aug)

NEW JERSEY - SOUTHERN

Del Vly Rad Assn
118 Grant Av
Hightstown, NJ 08520
254
Our Lady of Good Council
8 PM
Alt 2nd Tues Odd month Wed

Gloucester Cnty ARC
PO Box 370
Pitman, NJ 08071
188
VFW post Wdbury
8 PM
1st Wed/monthly

Jersey Shore ARS
1315 Stark St
Lakewood, NJ 08701
188
Rvrwd Pk Rec Ctr
8 PM
2nd Thurs/monthly

South Jersey Rad Assn
PO Box 1026
Haddonfield, NJ 08033
230
Pennsaken SR HS
7:30 PM
4th Wed/monthly (ex Nov-Dec)

NEW MEXICO

Amateur Radio Crvn Clb
PO Box 36365
Albuquerque, NM 87110
200
Cntrl Unitd Metn Chrh
7 PM
2nd Fri/monthly

NEW YORK - EASTERN

Crystal RC
14 James St
Stony Point, NY 10980
76
Fire Trng Ctr
8 PM
1st Wed/monthly

Poughkeepsie ARC
19 Gerry Rd
Poughkeepsie, NY 12603
87
Fire Trng Ctr
8 PM
3rd Tues/monthly (ex dec)

Putnam Emerg & ARL
 PO Box 501
 Carmel, NY 10512
 129
 Ptnm Cty Off Bldg
 7:30 PM
 3rd Wed/monthly

Wstchstr Emerg Comm Assn
 PO Box 831
 North Terrytown, NY 10591
 259
 Wstchstr Cnty Ctr
 7:30 PM
 2nd Mon/monthly (ex JUL-AUG)

NEW YORK - LONG ISLAND

Red Cross Emerg RC
 144-27 77th Av
 Flushing, NY 11367
 63
 Red Cross Bldg
 8 PM
 1st Thurs/monthly

Cross Island Rad Rgchw Net
 PO Box 16
 Ridge, NY 11961
 15
 Gateway Diner
 9 AM
 3rd Sun/monthly

Eric Trojahn Mem ARC
 82 Rocky Point
 Tampang Rd.
 Rocky Point, NY 11778
 8
 Rky Pnt JR HS
 2:15 PM
 Each Tuesday

Great South Bay ARC
 PO Box 491
 Babylon, NY 11702
 117
 Babylon Twn Hall
 8 PM
 Last Thurs/monthly

Kings Cnty RC
 99-10 Ave J
 Brooklyn, NY 11236
 60
 Flyd Bnt Fid Bldg 272
 7:30 PM
 2nd Wed/monthly

Kings Cnty Rptr Assn
 2175 E 8th St
 Brooklyn, NY 11223
 100
 Ft Hmlton Bldg 213
 7:30 PM
 Each Tuesday

Knickerbocker ARC
 147 Robby Ln
 New Hyde Park, NY 11040
 31
 Knikerbkr Yacht Clb
 10 AM
 3rd Sun/monthly

Long Island Mobile ARC
 PO Box 11
 Edge Rd.
 Jerico, NY 11753
 529
 HB Thompson JR HS
 8 PM
 1st Tues/monthly

Nassau ARC
 1750 Belmont Av
 New Hyde Park, NY 11040
 27
 Sr Cit Bldg
 8 PM
 Last Mon/monthly

Radio Central ARC
 PO Box 680
 Miller Place, NY 11764
 160
 Shoreham Rec Ctr
 Last Wed/monthly

Suffolk Cnty RC
32 Tucker Dr
Bayport, NY 11705
132
Bohemia Rec Ctr
8 PM
3rd Tues/monthly

Wantagh ARC
3 Theodore Dr
Plainview, NY 11803
69
Wantagh Pub Lib
8 PM
2nd Fri/monthly

NEW YORK - WESTERN

Allegany Hghlnds ARC
Rd 1, Box 88A
Hornell, NY 14843
34
Crthse EOC
7:30 PM
1st Tues/monthly

Chautauqua Cnty Ama FM Assn
PO Box 81
Jamestown, NY 14701
80
City Hall
7:30 PM
Last Mon/monthly

Fulton ARC
366 South 5th St
Fulton, NY 13069
44
County Bldg
7 PM
4th Wed/monthly

Rad Assn of Wstrn NY
194 Smallwood Av
Snyder, NY 14226
96
Chrh of the Nativity
7:30 PM
2nd Tues/monthly

Rochester ARA
PO Box 82
West Henrietta, NY 14586
786
40 & 8 Clb
8 PM
1st Fri/monthly

Rome RC
1021 Wood St
Rome, NY 13440
120
Strough JR HS
7:30 PM
1st & 3rd Wed/monthly

Squaw Island ARC
1 Coville St
Victor, NY 14564
40
Ontario City SO
8 PM
2nd Tues/monthly

NORTH CAROLINA

Alamance ARC
Box 3064
Burlington, NC 27215
49
Cty Garage Bsmt
7:30 PM
2nd & 4th Mon/monthly

Raleigh ARS
PO Box 17124
Raleigh, NC 27619
457
YMCA
7:30 PM
1st Wed/monthly

NORTH DAKOTA

Red River Radio Amateurs
205 Circle Dr
Fargo, ND 58102
110
Cass Cty EOC
7 PM
3rd Tues/monthly

Theodore Roosevelt ARC
 PO Box 1854
 Dickinson, ND 58601
 48
 Dknsn Law Enf Ctr
 7 PM
 1st Mon/monthly

OHIO

Alliance ARC
 510 W Harrison
 Alliance, OH 44601
 51
 Alliance Com Hosp
 7:30 PM
 1st Thurs/monthly

Clyde ARS
 333 Belle Av
 Bellevue, OH 44811
 21
 Clyde Cty Hall
 7:30 PM
 2nd Tues/monthly

Columbus ARA
 548 Thurman Av
 Columbus, OH 43206
 199
 DeVry Inst
 7:30 PM
 1st Thurs/monthly

Dayton ARA
 317 Ernst Av
 Dayton, OH 45405
 928
 Career Academy
 8 PM
 1st & 3rd Fri/monthly (ex Sep-
 Jun)

Fayette ARA
 6800 White Oak Rd
 Bloomingburg, OH 43106
 23
 Washington HS
 7 PM
 3rd Sun/monthly

Findlay RC
 230 N Main St
 Findlay, OH 45840
 129
 1333 W Sandusky St
 7:30 PM
 1st & 3rd Thurs/monthly

Firelands Ama Rptr Assn
 45 Welton St
 Norwalk, OH 44857
 75
 1st Fed Savngs
 7 PM
 Last Tues/monthly

Grtr Cinci ARA
 5856 Weston Ct
 Cincinnati, OH 45248
 687
 Hmltn Cty CD Bldg
 4th Wed/monthly

Independent Rad Assn
 3435 Red Coach Dr
 Springfield, OH 45503
 35
 Mercy Med Ctr
 7:30 PM
 2nd Tues/monthly

Intercity ARC
 1166 Keller Dr
 Mansfield, OH 44905
 121
 Red Cross Bldg
 7:30 PM
 1st Fri/monthly (ex Jul-Aug)

Lake Cnty ARA
 5777 Fenwood Ct
 Mentor-Lake, OH 44060
 202
 1st Fed Savngs Bnk
 7:30 PM
 1st Wed/monthly

Massillon ARC
 Box 73
 Massillon, OH 44648
 54
 Massillon Sr Ctr
 8 PM
 1st Fri/monthly

Milford ARC
 PO Box 100
 Milford, OH 45150
 75
 Milford Ctr Cncl
 8 PM
 2nd Thurs/monthly

North Coast ARC
 PO Box 30529
 Cleveland, OH 44130
 260
 N Olmsted Mdl Sch
 7:30 PM
 2nd Thurs/monthly

OH-KY-IN ARS
 1031 Overlook Av
 Cincinnati, OH 45238
 243
 Star Bnk Bldg
 8 PM
 1st Tues/monthly

Portage ARC
 9971 Diagonal Rd
 Martua, OH 44255
 122
 Jnkns Bldg
 7 PM
 4th Wed/monthly

Sandusky Vly ARC
 3316 SR 20
 Lindsey, OH 43442
 29
 Red Cross Bldg
 9 AM
 1st Sat/monthly

Trpl-States Rad AMA Cib
 Box 240, RD 1
 Adena, OH 43901
 1600
 Cit Sav Bnk
 Quarterly

Tusco ARC
 Box 725
 New Philadelphia, OH 44663
 73

20 Over 9 ARC
 227 Lora
 Youngstown, OH 44504
 85
 Mahoning JV Schl
 7 PM
 2nd Tues/monthly

OKLAHOMA
 Bartlesville ARC
 2421 Quail Pl
 Bartlesville, OK 74006
 63
 1st Chrstn Chrh
 7:30 PM
 1st Thurs/monthly

Edmond ARS
 2513 Fairfield Dr
 Edmond, OK 73034
 93
 Various
 Odd/Even months Mtg/Din

Enid ARC
 306 Kesterfield
 Enid, OK 73703
 110
 OK Hwy Patri HQ
 7:30 PM
 4th Thurs/monthly

Lawton Ft Sill ARC
3111 Brent Cir
Lawton, OK 73505
74
Grt Plns VOTECH
7 PM
1st Tues/monthly

Tulsa ARC
PO Box 4283
Tulsa, OK 74107
121
Keplinger Hall
7 PM
2nd Tues/monthly

OREGON

Cntrl Oregon Rad Ama
PO Box 723
Bend, OR 97709
125
Bend Sr Cit Ctr
7 PM
Last Thurs/monthly

Hoodview ARC
PO Box 459
Sandy, OR 97055
211
Nt Hood Comm Clg

Keno ARC
PO Box 678
Keno, OR 97627
37
Keno Fire Stn
7 PM
3rd Thurs/monthly

McMinnville ARC
PO Box 891
McMinnville, OR 97128
43
Mcmnvl Hew-Pack
7:30 PM
2nd Thurs/monthly

Tualatin Vly ARC
PO Box 5132
Aloha, OR 97006
246
Bvrtn Elks Ldg
7 PM
2nd Wed/monthly

Portland ARC
6115 SE 13th Av
Portland, OR 97202
78
PCC SE Cent
7:30 PM
4th Fri/monthly

PENNSYLVANIA - EASTERN

Cumberland Cnty ARS
PO Box 448
New Kingstown, PA 17078
18
Cmbrlnd Cnty EOC
7:30 PM
3rd Tues/monthly

DEL-LEH ARC
RD 4
Greystone Bldg.
Nazareth, PA 18064
354
Nrthmptn Cnty Coll
7:30 PM
1st Thurs/monthly

Endless Mtns ARC
RR 3, Box 26
Meshoppen, PA 18630
53
Tunknock Meth Chrh
7 PM
1st Tues/monthly

Keystone VHF Club
1333 W Market St
York, PA 17404
120
Mrdn Bank
1st Thurs/monthly

Lebn Vly Soc Rad Ama
337 N 19th St
Lebanon, PA 17042
74
Lenanon Muni Bldg
7:30 PM
3rd Tues/monthly

Mid-Atlantic ARC
PO Box 352
Villanova, PA 19085
175
Radnor Twnshp Lib
8 PM
3rd Thurs/monthly

Murgas ARC
PO Box 1094
Wilkes-Barre, PA 18703
107

Penn Wireless Assn
PO Box 734
Langhorne, PA 19047
115
Falls Twnshp Bldg
4th Mon/monthly

Penn-Mar RC
PO Box 763
Hanover, PA 17331
83
Penn Twnshp Bldg
7:30 PM
2nd Thurs/monthly

Phil-Mont MRC
PO Box 88
Abington, PA 19001
145
Frnkln Inst Sci Mus
7 PM
1st Wed/monthly

RF Hill ARC
PO Box 29
Colmar, PA 18915
155
1st Bank Bldg
7:30 PM
last Thurs/monthly

Reading RC
PO Box 13777
Reading, PA 19612
126
Berks Cty Ag Bldg
8 PM
2nd Fri/monthly

Susquehanna Cnty ARC
RFD 1, Box 1M
Great Bend, PA 18821
43
VFW Hall
6 PM
2nd Sun/monthly

Tamaqua Transmitng Soc
212 Race St
Tamaqua, PA 18252
22
Tamqa Italian Clb
1st Fri/monthly

Warminster ARC
PO Box 113
Warminster, PA 18574
197
Nesh Warwk Presb Chrh
7:30 PM
1st Thurs/monthly

West Branch ARA
PO Box 3002
Williamsport, PA 17701
71

96 O-T-Hill Gang
PO Box 1041
Linwood, PA 19061
46
Marcush Baptst Chrh
2nd Thurs/monthly

PENNSYLVANIA - WESTERN

Beaver Valley ARA
1670 River Rd
Beaver, PA 15009
112
Police Ctr
7:30 PM
2nd Thurs/monthly

Butler Cnty ARA
784 Mercer Rd
Butler, PA 16001
177
Scout Bldg
7:30 PM
1st Tues/monthly

Horsehoe ARC
4006 Cortland Av
Altoona, PA 16601
104
Blair Cty CrHse EOC
7:30 PM
2nd Thurs/monthly

Steel City ARC
PO Box 281
Carnegie, PA 15106
138
Clubhouse
8 PM
3rd Tues/monthly

Triple "A" ARA
9 Lexington Dr
Freedom, PA 15042
196
Red Cross Bldg
7:30 PM
3rd Thurs/monthly

Two Rivers AR
235 N 4th St
Clairton, PA 15025
66
Penn State Univ Frable Hall
3rd Fri/monthly

PUERTO RICO

Puerto Rico AR League
Box 1917
Hato Rey, PR 00919
180
Univ of PR
8 PM
1st Wed/monthly

RHODE ISLAND

N Rhode Island RC
41 Brookside Av
Centerdale, RI 02911
20

Newport Cnty RC
18 Market Sq
Newport, RI 02840
75
Newport Elec Corp
7 PM
2nd Mon/monthly

Ocean State AR Grp
PO Box 8238
Cranston, RI 02920
330
Crompton Vet Ldge
7:30 PM
2nd Mon/Every other month

SOUTH CAROLINA

Anderson RC
PO Box 1525
Anderson, SC 29622
97
Cty Ag Bldg EOC
4th Thurs(Jan-Oct)/3rd Thurs/
monthly

Blue Ridge ARS
203 Lanewood Dr
Greenville, SC 29607
95
Grnvl Shrine Clb
7:30 PM
1st Tues/monthly

Columbia ARC
201 Fox Hill Ct
Lexington, SC 29073
190
Red Cross Bldg
6:30 PM
1st Mon/monthly

Spartanburg ARC
385 S Spring St
Spartanburg, SC 29302
78
Red Cross Bldg
7:30 PM
1st Tues/monthly

TENNESSEE

ARS of Tennessee Tech
TTU Box 5262
Cookeville, TN 38505
20
Prescott Hall
7 PM
2nd & 4th Mon/monthly

Bristol ARC
276 Alhambra Dr
Bristol, TN 37620
59
Brstl Reg Med Ctr
7:30 PM
1st Thurs/monthly

Delta ARC
2962 Dunedin Cove
Germantown, TN 38138
267
Red Cross Bldg
2nd Tues/monthly

Johnson City Rad Assn
377 A A Deakins Rd
Jonesborough, TN 37659
103
Jhnsn City Pub Lib
7:30 PM
3rd Tues/monthly

Kerbela Service ARS
1500 Coulter Shoals Cir
Lenoir City, TN 37771
29
AC's Rst

Maury ARC
Rt 1, Box242
Hampshire, TN 38461
70
201 Dryer St
7 PM
3rd Thurs/monthly

Mid South ARA
5140 Woods Landing Cove
Memphis, TN 38125
207
Red Cross Bldg
7 PM
1st Tues/monthly

Nashville ARC
1044 Forrest Hbr Dr
Hendersonville, TN 37075
152
Lock 2 Park
7 PM
3rd Thurs/monthly

Oak Ridge ARC
PO Box 4291
Oak Ridge, TN 37831
126
Oak Ridge Civic Ctr
7:30 PM
2nd & 4th Mon/monthly

RCA of Tennessee
PO Box 124
Knoxville, TN 37901
297
Nrthwst Mdl Sch
7 PM
3rd Thurs/monthly

TN Vly AR Ntwrk
1120 Douglas Bend Rd
Gallatin, TN 37066
25
Golden Coral Rest
7 PM
4th Thurs/monthly

University ARC
Box 70552
E Tenn Univ
Johnson City, TN 37614
21
RM T-225 Tech Bldg
4:30 PM
1st & 3rd Thurs/Schl Term

Wilson ARC
PO Box 125
865 Old Alexandria Rd.
Watertown, TN 37184
74
Mdl TN Elec Co-op
7 PM
1st Sat/monthly

TEXAS - NORTHERN

Arlington RC
PO Box 1702
Arlington, TX 76004
275
Arlngtn Humn Res Bldg
7:30 PM
3rd Fri/monthly (ex Dec)

ARC of Prkr Cnty
PO Box 1795
Weatherford, TX 76086
59
Southside Diner
7 PM
2nd Tues/monthly

Cooke Cnty AR Rptr Assn
PO Box 100
Gainesville, TX 76241
38
TX Elect Bldg
7 PM
2nd Thurs/monthly

Coppell Amateur Clb
PO Box 112
Coppell, TX 75019
52
200 parkway Blvd
7 PM
3rd Wed/monthly

Dallas ARC
9807 Edgecove Dr
Dallas, TX 75238
450
Wyatts Cafe
7 PM
1st Wed/monthly

Dallas Cnty REACT ARC
2909 Rosedale Av
Dallas, TX 75205
21
Red Cross Bldg
7 PM
3rd Mon/monthly

Denton Cnty ARA
Box 50433
Denton, TX 76201
103
Cntrl Fire Stn
7:30 PM
4th Mon/monthly

Garland Amateur Clb
7005 Lo Chalmers
Garland, TX 75043
125
GrInd Womens Actv Bldg
7:30 PM
4th Mon/monthly

Ham Assn of Mesquite
PO Box 851835
Mesquite, TX 75185
105
Mesquite Main Lib
7 PM
1st Thurs/monthly

Irving ARC
PO Box 153333
Irving, TX 75015
67

Kilocycle Clb of Ft Worth
PO Box 6910
Ft Worth, TX 76115
170
Fire Trng Stn
7:30 PM
3rd Tues/monthly

Plano AR Klub
PO Box 860435
Plano, TX 75086
190
Gladas Hrngtn Lib
7:30 PM
3rd Tues/monthly

Temple ARC
PO Box 616
Temple, TX 76503
110
Wstrn Hills Chrh of Christ
7 PM
1st Thurs/monthly

TEXAS - SOUTHERN

Beaumont ARC
PO Box 7073
Beaumont, TX 77706
102
Beaumont Coca-Cola Plnt
7:30 PM
Last Tues/monthly

Brazos Vly ARC
PO Box 1630
Missouri City, TX 77459
251
Sugarland Comm Ctr
7:30 PM
2nd Thurs/monthly

Brazosport ARC
PO Box 291
Lake Jackson, TX 77566
52
Lk Jksn Lib
7:30 PM
3rd Tues/monthly

Clear Lake ARC
PO Box 57714
Webster, TX 77598
160
Fire Hall
1st & 3rd Wed/monthly

Dis & Comm act Team
5675 DeSoto
#216
Houston, TX 77091
11
11706 Wolf Run Ln
11 AM
2nd Tues/monthly

Hstn AR Helpline
16410 Havenhurst
Houston, TX 77059
4

Northwest ARS
12034 Laneview Dr
Houston, TX 77070
110
Cypress Crk EMS
7:30 PM
3rd Fri/monthly

Sam Houston AR Klub
305 River Creek
Cleveland, TX 77327
40
Hot Biscutt Cafe
7:30 PM
2nd Tues/monthly

San Benito ARC
Rt 5 Box 20B
San Benito, TX 78586
6
St Joseph CCD Ctr
6 PM
4th Fri/monthly

Victoria ARC
121 S Main
Suite 205
Victoria, TX 77901
21
Citizn Med Ctr Hosp
7:30 PM
1st Thurs/monthly

TEXAS - WESTERN

El Paso ARC
2100 San Diego
El Paso, TX 79930
180
2100 San Diego
8 PM
2nd & 4th Fri/monthly

San Angelo ARC
PO Box 4002
San Angelo, TX 76902
67
SAARC ClbHse

Top of the Panhandle ARC
Rt 2, Box 72
Booker, TX 79005
10
Local Restaurants
1 PM
1st Sun/monthly

UTAH

Ogden ARC
PO Box 3353
Ogden, UT 84409
140
Newgate Mall
7 PM
3rd Wed/monthly

VIRGINIA

Albemarle ARC
PO Box 6833
Charlottesville, VA 22906
142
Ntl Rad Astrnmy Obs
7:30 PM
2nd Tues/monthly

Portsmouth
4800 Manor Av
Portsmouth, VA 23906
21
2930 High St
7:30 PM
3rd Thurs/monthly

Richmond ARC
PO Box 73
Richmond, VA 23201
209
C&P Tele Bldg
8 PM
2nd Fri/monthly

Roanoke Vly ARC
4763 Jacklin Dr NE
Roanoke, VA 24019
156
Col Presb Chrh
8 PM
2nd & 4th Fri/monthly

Shenandoah Vly ARC
315 Woodside Dr
Winchester, VA 22603
80

SW VA Wrles Assn
2921 Oakcrest Av SW
Roanoke, VA 24015
98
CTR in Sq Sci Mus
7 PM
1st Mon/monthly

Southern Peninsula ARK
204 Cedar Point Cres
Yorktown, VA 23692
191
Salvation Army Bldg
8 PM
1st & 3rd Tues/monthly

Virginia Beach ARC
2513 Castle Hill Ct
Virginia Beach, VA 23454
275
St Andrews Chrh
7:30 PM
1st Thurs/monthly

Woodbridge Wireless
 PO Box 112
 Woodbridge, VA 22194
 120
 Lk Rdge Comm Ctr
 8 PM
 3rd Tues/monthly

WASHINGTON - EASTERN

Inland Empire DX Assn
 3818 E 22nd Av
 Spokane, WA 99223
 12
 10 AM
 1st Sat/monthly

Tri-City ARC
 3641 Frontier Rd
 Pasco, WA 99301
 107
 Red Cross Bldg
 7:30 PM
 1st Mon & 3rd Wed/monthly

WASHINGTON - WESTERN

Clark Cnty ARC
 1257 NE 71st St
 Vancouver, WA 98682
 192
 Bagley Comm Ctr
 7 PM
 1st Fri/monthly

Cubs ARS of Sedro Wooley
 1261 East Lake Dr
 Sedro Wooley, WA 98284
 31
 Sedro Wooley HS
 7 PM
 2nd Tues/monthly

Jefferson Cnty ARC
 Box 88
 Chimacum, WA 98325
 79
 Tri-Area Comm Ctr
 7:30 PM
 1st Tues/monthly

Lower Columbia ARA
 2306 Sunrise Ct
 Kelso, WA 98626
 52
 966 Lone Oak Rd
 7:30 PM
 1st & 3rd Thurs/monthly

Mk & Ky ARC
 PO Box 2121
 Kirkland, WA 98083
 161
 Salvation Army Bldg
 10 AM
 3rd Sat/monthly

North Kitsap ARC
 PO Box 2268
 Silverdale, WA 98383
 98
 Clr Crk Comm Ctr
 7:30 PM
 2nd & 4th Tues/monthly

Olympia ARS
 4129 Green Cove St NW
 Olympia, WA 98502
 132
 Olympia Ctr
 7:30 PM
 4th Wed/monthly

Radio Club of Tacoma
 12306 80th Av E
 Puyallup, WA 98373
 342
 Lakewood Lib
 7:30 PM
 2nd & 4th Wed/monthly

Sno-Isle Skis Ctr Tekrms
 9001 Airport Rd
 Everett, WA 98204
 41
 1st Tues/monthly

WEST VIRGINIA

East River RC
 PO Box 1362
 Bluefield, WV 24701
 26
 Acme Conf Rm
 7 PM
 1st Mon/monthly

Jackson Cnty ARC
 104 Henrietta St
 Ravenswood, WV 26164
 39
 United Ntl Bnk
 7:30 PM
 1st Thurs/monthly

Kanawha ARC
 PO Box 1694
 Charleston, WV 25326
 65
 S Christn City Hall
 7 PM
 1st Fri/monthly

Tri-State ARA
 3847 16th St Rd
 Huntington, WV 25701
 84
 Green Vly FD
 7 PM
 3rd Thurs/monthly

WISCONSIN

Four Lakes ARC
 1513 Sapphire Way
 Sun Prairie, WI 53590
 122
 Red Cross Bldg
 7:30 PM
 1st & 3rd Tues/monthly

Green Bay M & K Clb
 PO Box 12631
 Green Bay, WI 54307
 130
 St Norbert Clg JM Sci
 7:30 PM
 2nd Thurs/monthly

Ozaukee RC
 398 Woodhaven Dr
 Cedarburg, WI 53012
 105
 Grafton Sr Ctr
 7:30 PM
 2nd Wed/monthly

Riverland ARC
 PO Box 621
 Onalaska, WI 54650
 70
 Civic Ctr
 7 PM
 1st Tues/monthly

Rock River RC
 615 Oneida St
 Beaver Dam, WI 53916
 82
 Sheriff Mtg Rm
 7:30 PM
 1st Tues/monthly

WYOMING

Shy-Wy RC
 PO Box 6262
 Cheyenne, WY 82003
 69
 Laramie Cty EMA
 7 PM
 2nd Tues/monthly

University ARC
 PO Box 3625
 Laramie, WY 82071
 29
 15th & Lewis
 7:30 PM
 1st Tues/Mon (Sep-May)

REPEATER-TO-REPEATER INTERFERENCE

In an effort to resolve repeater-to-repeater interference complaints, FCC has offered the following definition of "Repeater operation." Where an amateur radio station in repeater or auxiliary operation causes harmful interference to the repeater or auxiliary operation of another amateur radio station, the two are equally and fully responsible for resolving the interference unless one station's operation is coordinated and the other's is not. In that case, the station engaged in the non-coordinated operation has primary responsibility to resolve the interference.

REPEATER JAMMERS AND THE LOCAL INTERFERENCE COMMITTEE

Interference on VHF or UHF repeaters is primarily a local problem requiring local resolution. This kind of problem varies from non-existent in some parts of the country to extremely serious in others. The Amateur Auxiliary mechanism for dealing with any local amateur-to-amateur interference (primarily on VHF) is the local interference committee. The philosophy of the committee approach to solving this type of problem was provided by the ARRL Interference Task Force in 1980. Many repeater groups have already successfully established local interference committees, some employing very sophisticated methods. The committee approach to solving this type of problem, and public law 97.259, have proven most effective.

The Amateur Auxiliary incorporates this program of local interference committees into its comprehensive program of dealing with all types of amateur variations with the regulations. Since the ARRL Field Organization is the focus of Amateur Auxiliary involvement as recognized by agreement with FCC, the local interference committee now comes within the purview of the Section Manager's overall Amateur Auxiliary program. The local interference committee gains official standing through the Section Manager. It is, in effect, a "group appointment" of the Section Manager, for specific authorization to deal with local problems of amateur-to-amateur interference. Thus, the local interference committee plays a crucially important role in the makeup of the Amateur Auxiliary.

For more information on local interference committees, Amateur Auxiliary and the ARRL Field Organization, contact your ARRL Section Manager, or the Field Services Dept at ARRL HQ.

Selected Bibliography

- Alego, "Another Loop Antenna for Hunters," *QST*, November 1975, p 42
- Bonaguide, G., "HF DF— A technique for Volunteer Monitoring," *QST*, March 1984
- Bond, D. S., *Radio Direction Finders*, 1st edition (1944), McGraw-Hill Book Co, New York, NY
- Cunningham, "DF Breakthrough!," *73*, June 1981, p 32
- Dease, "Try a Fox and Hare Special," *73*, May 1980, p 148
- DeMaw, D., "Maverick Trackdown," *QST*, July 1980, p 22
- DeMaw, D., "Beat the Noise with a Scoop Loop," *QST*, July 1977
- Dorbuck, T., "Radio Direction-Finding Techniques," *QST*, August 1975
- Gebuhr, "How to Nab a Jammer," *73*, February 1979, p 80
- Gebuhr, "More on Jammer Nabbing," *73*, April 1980, p 36
- Geiser, "Double-Ducky Direction Finder," *QST*, July 1981, p 11
- Geiser, "Updating the Double-Ducky Direction Finder," *QST*, May 1982, p 15
- Gercke, "Radio Direction/Range Finder," *73*, April 1980, p 36
- Gething, "High Frequency Direction Finding," *Proceedings of the IEE*, Vol 113, No. 1, January 1966
- Haviland, "Tracking Down Repeater Jammers," *Ham Radio*, September 1987, p 56
- Keen, *Wireless Direction Finding*, Lliffe & Sons Ltd, London, England 1943
- Kuivinen, "The Art of T-hunting," *73*, November 1971, p 45
- McCoy, L., "A Linear Field-Strength Meter," *QST*, January 1983

- Moell/Curlee, *Transmitter Hunting, Radio Direction Finding Simplified*, 1st edition (1987), Tab Books Inc, Blue Ridge Summit, PA 17214
- Naruta, "Tracking the Wild Turkey," 73, September 1978, p 64
- O'Dell, P., "Knock-It-Down and Lock-It-Out Boxes for DF," *QST*, April 1981, p 41
- O'Dell, P., "Simple Antenna and S-Meter Modification for 2-Meter FM Direction Finding," *QST*, March 1981, p 43.
- Postlethwaite, "Airborne Radio Direction Finding," Happy Flyers, Belmont, CA 1978
- Rice, "The ZL/DF Special," 73, March 1981, p 40
- Rogers, "A DoppleScAnt," *QST*, May 1978, p 24
- Shillington, "Some Foxhunting Fundamentals," *Ham Radio Horizons*, February 1978, p 28

REPEATER LINGO

Definitions of the words frequently used on FM repeaters:

Autopatch—a device that interfaces the repeater system with the telephone system to extend ham communications over the telephone communications network.

Breaker—a ham who interjects his call sign during a QSO in an attempt to get a chance to communicate over the repeater.

Channel—the pair of frequencies (input and output) a repeater operates on.

Closed repeater—a repeater whose use is limited to certain individuals.

Control operator—an individual ham designated to “control” the repeater, as required by FCC regulations.

COR—Carrier-operated relay, a device that, upon sensing a received signal, turns on the repeater’s transmitter to repeat the received signal.

Courtesy beeper—a tone sounded shortly after each repeater transmission to permit other stations to gain access to the repeater before the tone sounds.

Coverage—the geographical area in which the repeater may be used for communications.

CTCSS—Continuous Tone Coded Squelch System: is a sub-audible tone system which operates the squelch (COR) of a repeater when the corresponding sub-audible tone is present on a transmitted signal. The squelch on a repeater which uses CTCSS will not activate if the improper CTCSS tone, or if no tone, is transmitted.

Crossband—communications to another amateur frequency band by means of a link interfaced with the repeater.

Desense—degradation of receiver sensitivity caused by strong unwanted signals reaching the receiver front end.

Duplexer—a device that permits the use of one antenna for both transmitting and receiving with minimal degradation to either the incoming or outgoing signals.

Frequency synthesis—a scheme of frequency generation in transceivers using digital techniques.

Full quieting—signal strength in excess of amount required to mask ambient noise.

Hand-held—a portable FM transceiver that is small enough to use and carry in one hand.

Input—the frequency the repeater receiver is tuned to: the frequency that a repeater user transmits on.

Intermod—interference caused by spurious signals generated by intermodulation distortion in a receiver front end or transmitter power-amplifier stage.

Key-up—turning on a repeater by transmitting on its input frequency.

LITZ—Long Tone Zero (LITZ) Alerting System; send DTMF 0 for at least 3 seconds to request emergency/urgent assistance.

Machine—the complete repeater system.

Mag-mount—a mobile antenna with a magnetic base that permits quick installation and removal from the motor vehicle.

Offset—the spacing between a repeater's input and output.

Ominidirectional—an antenna system that radiates equally in all directions.

Output—the frequency the repeater transmits on; the frequency that a repeater user receives on.

Picket-fencing—rapid flutter on a mobile signal as it travels past an obstruction.

Polarization—the plane an antenna system operates in; most repeaters are vertically polarized.

Reverse autopatch—a device that interfaces the repeater with the telephone system and permits users of the phone system to call the repeater and converse with on-the-air repeater users.

Reverse split—a split-channel repeater operating in the opposite direction of the standard 30-kHz repeaters.

RPT/R—abbreviations used after repeater call signs to indicate that the call sign is being used for repeater operation.

Simplex—communications on one frequency, not via a repeater.

Splinter—frequency—2-meter repeater channel 15 kHz above or below the standard 30 kHz-spaced channel.

Split sites—the use of two locations for repeater operation (the receiver is at one site and the transmitter at another), and the two are linked by telephone or radio.

Squelch tail—the noise burst that follows the short, unmodulated carrier following each repeater transmission.

Timer—a device that limits the length of a single repeater transmission.

Tone pad—a device that generates the standard telephone system tones used for controlling various repeater functions.

INDEX OF ADVERTISERS

- Advanced Computer Controls Inc.: 21, 577
Amateur & Advanced Communications: 578
American Radio Relay League: 26, 27
Amsoft: 578
Barry Electronics: 3
Communications Specialists Inc.: 53
Creative Control Products: 579
Cushcraft : 33, 35, 37
Delaware Amateur Supply: 581
Delta Research: 4
Doug Hall Electronics: 19
EARS: 133
EDCO - Electronic Distributors Co.: 23
Eur-Am : 580
Ham-Com Inc.: 592
Ham Radio Outlet: 583
Hamtronics: 585
Henry Radio: 13
JHS 22 ARC : 11
Jun's Electronics: 7
LIMARC: 175
Maggiore Electronic Lab : 582
Metro-Com Inc.: 199
Micro Computer Controls : 580
Micro Control Specialties: 9, 587
Molen Distributing Inc.: 15
Motron Electronics: 588
MultiFAX: 590
New Dimension QSL: 591

Oklahoma Comm Center: 17

PC Electronics: 460

RGM Publication: 582

S-Com Industries: 584

SCRRBA : 45, 77


Texas Towers: 213

TX RX Systems Inc.: 589

Universal Radio Inc.: 584

Wacom Products: 586

"Now, an Even Better Idea!"



**The RC-96 Repeater Controller will do your
repeater chores for you.**

With its new clock and calendar, the '96 knows what time it is. So it automatically does all the things you used to have to do yourself. Like put your repeater to sleep at night, wake it up in the morning, bring up the remote base for nets, and remind users of meetings. We invented scheduling technology for two-way radio repeaters, and now you can get it in the '96 - with no increase in price.

The pleasant new female voice (we call her Juliet) will tell you the time. And you'll know your

repeater is in good hands with Romeo and Juliet at the controls.

The '96 brings its top-notch autopatch and full complement of remote control and programming to your repeater. And now it can also control an HF radio, so you can work HF from your handheld. It's easy to install and is backed up by our two year lightning warranty.

No, the '96 won't wash your dishes. Or change light bulbs. But it will do your repeater chores. And make your repeater a lot more fun!

acc

advanced
computer
controls, inc.

913 Willow Street, San Jose, CA 95125 (408)727-3330

**Amateur
&
Advanced
Communications**

**3208 CONCORD PIKE
ROUTE 202**

**WILMINGTON
DELAWARE
19803**

302-478-2757

NO SALES TAX IN DELAWARE!

DELAWARE's friendliest ham store and headquarters for
the **A.W.A.R.E. RADIO CLUB**

World of Ham Radio Shareware

Volume Two IBM CD-ROM



\$79.95

Orders: 717-938-8249


Fax: 717-938-6767 Dealer Inquiries Invited

Packet, Satellite,
DX tracking, Wefax,
Logging, QSL, CW,
RTTY, Antennas,
Exams, Tutors,
Engineering, Math,
Schematics, DXCC
Grayline, Radio
Mods, SWL, Amtor,
SSTV, MUF, CAT,
and more! Plus
over 5800 .PCX
clipart graphics.



Amsoft offers this complete ham radio software collection on IBM floppy diskettes too. For a catalog with full descriptions of each program send \$1 to Amsoft, P.O. Box 666, New Cumberland, PA 17070-0666.

SRC - 10 REPEATER/LINK CONTROLLER



- DTMF muting
- Intelligent ID'er
- Auxiliary outputs
- Alarm monitor input
- Field programmable
- Telemetry response tones
- Detailed application manual
- Programmable COS polarities
- Repeater & link courtesy tones
- Synthesized link/remote base capability

\$149.00

Assembled &
Tested

CREATIVE CONTROL PRODUCTS

3185 Bunting Avenue
Grand Junction, CO 81504
(303) 434-9405



From
Micro
Computer
Concepts

RC-1000 REPEATER CONTROLLER

- Autopatch
- User Programmable CW ID,
Control & User Codes & Timeouts

Manual with schematics • 90-Day Warranty
Wired & Tested w/ manual **\$239.95**



Micro Computer Concepts

1825 East 109th Avenue
Tampa, FL 33612



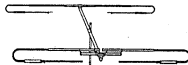
813-977-3547

EURO-AM

EUROPEAN ANTENNAS

P.O. Box 990 MEREDITH NH 03253

FAX 603 476-5113



MINI BEAM MFB 23

- ✓ 20-15-10 Meters
- ✓ Turning Radius < 9 1/2 feet

- ☛ HF Beams and Verticals
- ☛ UHF & VHF Mobile and Base
- ☛ Adjustable Mounts & Adapters
- ☛ Duplexers & Triplexers
- ☛ Tools & Connectors
- ☛ Radio Supports



26-29 MHz

440 MHz

144 MHz

- ✓ Handy Wingnut Adjustable
- ✓ Mount Fits All Cars
- ✓ 180° Rotatable Antenna





Rob, WA3QLS

800-441-7008

New Equipment Order & Pricing

302-328-7728

SERVICE, USED GEAR INFO



Paul, WA3QPX

Delaware Amateur Supply

71 Meadow Road, New Castle, Del. 19720

9-5 Monday-Friday, 9-3 Saturday

Factory Authorized Dealer!

AEA • AMERITRON • CUSHCRAFT • ICOM • KANTRONICS • STANDARD AMATEUR RADIO
• KENWOOD • MFJ • TELEX HY-GAIN • TEN-TEC • HEIL SOUND • YAESU • AND MORE



Gail, KA3ITN

**Celebrating
Our
16th Year**

NO Sales Tax in Delaware! one mile off I-95

Prices are subject to change without notice or obligation. Products are not sold for evaluation.


**SEE US FOR
ALL YOUR FM
NEEDS**

Hi Pro Repeaters ELCO

MAGGIORE ELECTRONIC LAB

Manufacturers of Quality Communications Equipment

- Repeaters
- Links
- Remote Base
- VHF, UHF
- Receivers
- Transmitters
- Antennas



Hi Pro 'E'

EXPANDABLE REPEATER SYSTEM

- Standard and Computerized Controllers
- Standard and Computerized Auto Patches
- Duplexers

• A NEW CONCEPT IN REPEATER DESIGN, THE Hi Pro 'E' IS AN EXPANDABLE REPEATER WITH THE FOLLOWING FEATURES: A BASIC REPEATER WHICH WOULD INCLUDE A COMPLETE RECEIVER, TRANSMITTER, COR, FRONT PANEL CONTROLS AND INDICATORS, LOCAL SPEAKER AND MIC JACK AND CAPABLE OF FUTURE EXPANSION. ALL HOUSED IN AN EXTREMELY RUGGED, ENCLOSED, 19-INCH RACK MOUNTABLE CABINET.

• THIS SYSTEM CAN BE EXPANDED AT TIME OF PURCHASE OR CAN BE AN AFTER PURCHASE ADD ON. THE ADD ONS ARE—HIGHER POWER, 110/220 VAC POWER SUPPLY, IDENTIFIER, AUTO PATCH, OR COMPUTER CONTROLLERS. IN ADDITION TO THESE ADD ONS AN ADDITIONAL RECEIVER AND TRANSMITTER CAN BE MOUNTED INTERNALLY FOR USE AS CONTROL LINKS, REMOTE BASE OR DUAL BAND OPERATION, ETC.

• AN EXTENSION PANEL IS AVAILABLE FOR LOCAL MONITORING OF THE REPEATER AND CONTAINS ALL NECESSARY METERING, STATUS LIGHTS AND INDICATORS. ALL ADD ONS ARE AVAILABLE FROM THE COMPANY AND ARE COMPLETE INCLUDING INSTRUCTIONS.

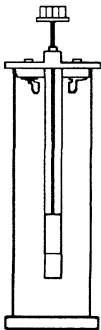
MAGGIORE ELECTRONIC LAB.



600 Westtown Rd. West Chester, PA 19382 Phone (215) 436-6051 FAX (215) 436-6268 Telex 499 0741 MELCO

WRITE OR CALL FOR OUR COMPLETE CATALOG

duplexer *TUNING GUIDE*



A complete booklet showing step-by-step instructions on tuning all types of duplexers. Included is theory, detailed diagrams. Send **\$9.95** plus \$2.50 for s&h to **RGM Publications**, 533 Main St, Hillsboro, NM 88042. For faster service call 505-895-5333.

ORDER TODAY!

— 11 STORE BUYING POWER —



HAM RADIO OUTLET

WORLDWIDE DISTRIBUTION

ICOM

HANDHELDS



IC-2GAT
2 Meter HT • 7 Watt
IC-D1A
2M/440/1.2 Tri-Band
IC-W2A/IC-X2A
IC-W21AT, 2M/440
IC-2iA, 2 meter
IC-P2AT, 2 Meter
IC-P3AT, 220 MHz
IC-P4AT, 440 MHz
IC-24AT, Duo Band
IC-2SRA, 2M + Wide Rx



YAESU

DUAL-BAND HANDHELDS



FT-530
2M/440MHz
2W standard, 5W opt.
82 Mem, Dual in-band Rx
DTMF paging + coded Sq. stan.
Built-in VOX & CTCSS
Auto tone search
Built-in clock • Backlit keyboard



FT-470
2M/440MHz
10 Mem • DTMF autodialer

SPECIAL PRICING!

ALINCO

DJ-580T

2M/440 Dual Band



40 Mem Channels
DSQ, Dual Display
CTCSS Enc/Dec Built-in
Cross Band Full Duplex

**CALL FOR
SPECIAL
LOW PRICE**



KENWOOD

HANDHELDS



TH-28A
2M/2.5W DTSS
240 Mem. w/optional
mem. unit
UHF RX

TH-48A
440/1.5W DTSS
240 Mem. w/optional
mem. unit
2 MTR RX



TH-225A
2 MTRS/5W
TH-315A
220MHz/2.5 W

**CALL
FOR
GREAT
PRICES**

ANAHEIM, CA 92801
(714) 533-7373

OAKLAND, CA 94606
(510) 534-5757

SAN DIEGO, CA 92123
(619) 560-4900

SUNNYVALE, CA 94086
(408) 736-9496

VAN NUYS, CA 91411
(818) 988-2212

Bob Ferrero
President/Owner

Jim Rafferty
Vice President

PORTLAND, OR 97223
(503) 598-0555

DENVER, CO 80231
(303) 745-7373

PHOENIX, AZ 85015
(602) 242-3515

ATLANTA, GA 30340
(404) 263-0700

WOODBRIIDGE, VA 22191
(703) 643-1063

SALEM, NH 03079
(603) 898-3750

PHONE HOURS:
9:30 AM - 5:30 PM

CALL TOLL FREE
WEST
1-800-8546046

MID-WEST
1-800-444-9476

SOUTHEAST
1-800-444-7927

MID-ATLANTIC
1-800-444-4799

NEW ENGLAND
1-800-444-0047

AZ, CA, CO, GA, VA residents add sales tax.

Prices, specifications, descriptions, subject to change without notice.

Toll free, incl. Hawaii, Alaska, Canada; call routed to nearest store;
all HRO 800-lines can assist you, if the first line you call is busy, you may call another.

S-COM REPEATER CONTROLLERS

3 MODELS • SMALL SIZE • HIGH QUALITY
MICROPROCESSORS BASED • FROM \$159

S-COM 5K

- DTMF Programmable
- On-Board Audio
- DTMF Mute
- Logic Inputs/Outputs
- Control Rcvr Input
- Programmable CW ID
- Programmable Messages
- Programmable Timers
- Macro Commands
- Level Adjust Pots
- Low Current Drain
- Rack Cabinet Options

S-COM 6K

- All 5K Features
- Autopatch/Autodial
- Reverse Patch
- Phone Line Control
- Control/Link Rcvr Input
- Tone and DTMF Paging

S-COM 7K

- All 6K Features
- Speech Synthesizer
- Real-Time Clock/Calendar
- CTCSS Module Control

S-com
Industries

S-COM Industries

P.O. Box 1718, Loveland, CO 80539-1718
(303) 663-6000

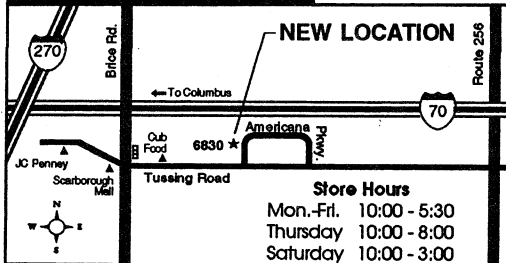
VISA, MasterCard and American Express Accepted

Universal Radio, Inc.
6830 Americana Pkwy.
Reynoldsburg, OH 43068

- 800 431-3939 Orders
- 614 866-4267 Info.
- 614 866-2339 Fax

All Major Lines!

- Since 1942
- Huge Showroom
- New & Used
- Service Dept.
- Free Catalog






TH-78A

KENWOOD

TS-450/AT

YAESU

FT-890

ICOM

IC-737



W21AT



FT-5200

CUSHCRAFT**AEA**

PK-232

**SONY**

ICF-2010

R7



PK-900

MFJ

MFJ-9020

ALINCO

DR-600T



DJ-580



MFJ-249

CALL FOR ALL THE DETAILS ON THESE
AND OTHER NAME BRAND ITEMS

SEND S.A.S.E. FOR OUR
CLOSE OUT SHEET



HAMTRONICS, INC. M, T, W (9-6)
Th, F (9-8)
Sat (9-3)

4033 Brownsville Road, Trevose, PA 19053

For Service & Info (215) 357-1400 For Orders (800) 426-2820 FAX 215-355-8958

WACOM DUPLXERS

Our Exclusive Bandpass-Reject Duplexers
With Our Patented

$B_p B_r$ CIRCUIT[®] FILTERS

provide superior
performance . . .
especially at close
frequency separation.

Models available for
all commercial and
ham bands within the
frequency range of 30
to 960 MHz.



CALL
817/848-4435



WACOM

PRODUCTS, INC.

P.O. BOX 21145

WACO, TEXAS 76702 • 817/848-4435

**PERFORMANCE
AND VALUE**
WITHOUT COMPROMISE

KRP-5000 REPEATER


2 meters, 220, and 440!

**Word is spreading fast-
"Nothing matches the KRP-5000
for total performance and value. Not GE, not even Motorola."**

RF performance really counts in tough repeater environments, so the KRP-5000 receiver gives you 7 helical resonators, 12-poles of IF filtering, and a precise Schmitt trigger squelch with automatic threshold switching. The transmitter gives you clean TMOS FET power.

Enjoy high performance operation with: remote programmability, sequential tone paging, autopatch, reverse autopatch, 200-number autodial, remote squelch setting, status inputs, control outputs, and field-programmable Morse messages

**Call or write for the full
performance story . . . and
the super value price!**

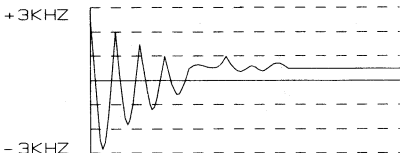


**KRP-5000 Repeater shown
with PA-100 Amplifier**

Micro Control Specialties
23 Elm Park, Groveland, MA 01834
(508) 372-3442
FAX: 508-373-7304

The first choice in
Transmitters - Receivers
Repeaters
Repeater Controllers
Power Amplifiers
Voice Mail Systems

Transmitter Finger Printing is here!



Every radio transmitter has a unique frequency phase-in characteristic. This "finger-print" can be captured, stored and analyzed. Using patented technology--available from **MoTron Electronics**--and our advanced software, you can identify the abusers on your repeater!

The MoTron TxID includes a sophisticated circuit board that plugs into your IBM compatible computer and our exclusive software.

Additional features of the MoTron TxID include:

- √ Measures deviation
- √ Measures frequency of the received signal relative to your receivers center frequency
- √ Has CI-V output for Icom receiver control
- √ Tape recorder output/control with digitally delayed audio
- √ Decodes DTMF

Call or write for a brochure with full details, technical specifications, and prices.


MoTron Electronics

310 Garfield St., Suite 4 • Eugene OR 97402
Info: (503) 687-2118 • Fax: (503) 687-2492



DUPLEXERS

PROFESSIONAL DUPLEXERS FOR APPLICATION IN THE TWO METER, 220, AND 440 MHz AMATEUR BANDS. OTHER MODELS ARE AVAILABLE FOR UHF ATV AND 1.2 GHz.



MODEL 28-66-02A

(442-450 MHz)

100 dB ISOLATION AT 5.0 MHz SEPARATION
350 WATT POWER RATING

The TX RX Systems Inc. patented Vari-Notch[®] filter circuit, a pseudo-bandpass design, provides low loss, high TX to RX, and between-channel isolation, excellent for amateur band applications. TX RX Systems Inc. has been manufacturing multicoupling systems since 1976.

TX RX SYSTEMS INC.

8625 INDUSTRIAL PARKWAY, ANGOLA, NY 14006
TELEPHONE 716-549-4700 FAX 716-549-4772 (24 HRS.)



RECEIVE PICTURES LIKE THIS *ANYWHERE*
DIRECTLY FROM SPACE ON YOUR IBM
COMPATIBLE PC, LAPTOP, OR NOTEBOOK!



Section of NOAA 11 Image of Northeast US - Unretouched Photo from SVGA Display

MultiFAX now offers two full featured weather satellite demodulators. One version plugs directly into the expansion slot of your desktop PC. The other model interfaces to your PC (laptop, notebook, or desktop) through the parallel (printer) port. Perfect for "crowded" computers or IBM Microchannel PS/2s.

Both versions offer the same powerful capabilities - PLL circuitry for perfectly straight edges on NOAA and GOES satellites. No more complicated timing constants to obtain straight and vertical pictures. Capture ALL the resolution the NOAA satellites can provide (2-3 miles) with a full 12 minute pass.

FEATURES INCLUDE: NOAA, Meteor, GOES, and HF Fax ■ Direct Write to Disk (Extended or Expanded memory NOT Required) ■ PLL Sampling (Images have Straight Edges - Even from NOAA and GOES Audio Tape Recordings) ■ 256 Colors/64 Shades of Gray with SVGA ■ Zoom to 800% ■ 800x600 Pixel Resolution with Supported SVGA Cards ■ VESA Driver ■ Powerful Image Enhancement ■ Easy to Use False Colorization ■ Multiple Unattended Timer Recordings ■ Visible and IR Pictures Recorded Simultaneously ■ Calibrated IR Temperature Readout - Works with Scanners ■ Dot Matrix and Laser Printer Support ■ On-Screen Level Meter Provide Perfect "Exposure" Every Time ■ Latitude/Longitude and Map Overlays (US Included) ■ Reference Audio Tape of Actual NOAA, Meteosat, and HF FAX Transmissions ■ Same Software Supports both Internal and External Demodulators ■ Clear, Complete User's Manual

Call or Write for More Information

MultiFAX · 143 Rollin Irish Road · Milton, VT 05468 · 802-893-7006

EYEBALL QSL Business Cards



Denny
Johnson



Lithographer

WAØWCX

6600 Lucia Lane
Fridley, Minnesota 55432
Voice: 571-5881/Data: 571-0577

Home of
NEW DIMENSION QSL
Member of the 147.21
TWIN CITY REPEATER CLUB

Now exchange *EyeBall QSL Business Cards* with your friends at the local repeater club meeting. They will not only remember what you look like but have a record of your call and personals. Send S.A.S.E. for samples or **order now -- 500-2" x 3.5" cards printed in Red & Blue American Rainbow blend for \$34.95.** Be sure to send photo and pertinent information.



AMERICAN RAINBOW



Send S.A.S.E. for samples or pick a style above and **order 1000 3.5" x 5.5" QSLs now** by sending a check for **\$49.95** along with all your particulars. *Minnesota residents please add 6-1/2% sales tax.* Make checks payable to **Denny Johnson** and allow 2 weeks for delivery. We guarantee that you'll be pleased!

NEW DIMENSION QSL
6600 Lucia Lane, Minneapolis, Minnesota 55432 (612)571-5881



The **Big One** In Texas!!!

Amateur Radio - Computers

- ★ National Exhibits & Dealers ★
- ★ Indoor Flea Market ★
- ★ Outdoor Under-The-Tent Flea Market ★
- ★ Out-Of-The-Trunk Flea Market ★
- ★ Internationally Recognized Programs ★
- ★ Code/No-Code Amateur Exams ★

1993 - June 4-6

1994 - June 10-12 ARRL National

1995 - June 9-11

Arlington Convention Center
DFW Metroplex, Texas

Ham-Com, Inc.

P.O. Box 25028

Dallas, Texas 75225-1028

(214) 521-0016 FAX/Voice Mail

MFJ *mini* Speaker-Mics

Outstanding audio in a tiny package! For Kenwood, Icom, Yaesu, Alinco handhelds.

MFJ miniature Speaker Mics measure just 2"x1 1/4"x1/4". Lapel clip swivels for easy positioning. Has earphone jack, lightweight retractable cord, transmit LED. One year *unconditional* guarantee. Order MFJ-285 or MFJ-285L for Icom, Yaesu, Alinco; MFJ-287 or MFJ-287L for Kenwood; MFJ-283 for dual connector Alinco.



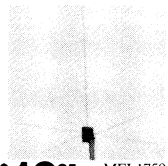
MFJ-284, MFJ-285, MFJ-286,
MFJ-287, MFJ-285L or MFJ-287L

\$24⁹⁵ each (plus \$6 s/h)

MFJ COMPACT Speaker Mics (not pictured): Measures 3"x2"x1 1/4". Superb audio. Earphone jack, lapel clip, retractable cord. One year *unconditional* guarantee. MFJ-284 fits Icom, Yaesu, Alinco; MFJ-286 fits Kenwood.

MFJ 5/8 Wave Ground Plane

For an incredible \$19.95, you get a 300 watt 5/8 wave ground plane 2 Meter base antenna. Shunt feed bleeds off static and gives you low SWR over entire 2 Meter band. Mounts on 1" to 1 1/2" mast. For 220 MHz, order MFJ-1752, \$19.95. One year *unconditional* guarantee.



\$19⁹⁵ MFJ-1750
(plus \$6 s/h)

Free Catalog/Nearest Dealer/Orders: 800-647-1800

MFJ MFJ ENTERPRISES, INC.
Box 494, Miss. State, MS 39762
Ph.: (601) 323-5869; FAX: (601) 323-6551

MFJ . . . making quality affordable

Repeater owners/trustees please fill out and send the card below to your frequency coordinator. Coordinator addresses can be located in the front of this directory.

Trustee:
Trustee's call sign
Address
City, State, ZIP code
Telephone (day)
Telephone (night)
Sponsor (10 characters max)
Elevation (AMSL)
Height above average terrain
Effective Radiated Power

Repeater owners/trustees please fill out and send the card below to your frequency coordinator. Coordinator addresses can be located in the front of this directory.

Registration date:
State or Province
County
Service Area (eg, Dallas)
Location (City, Hill) (20 char maximum)
Latitude (Deg, Min, Sec)
Longitude (Deg, Min, Sec)
Input frequency (MHz)
Output frequency (MHz)
Repeater call sign
Special Features (Notes) -----

Repeater owners/trustees please fill out and send the card below to your frequency coordinator. Coordinator addresses can be located in the front of this directory.

Trustee:
Trustee's call sign
Address
City, State, ZIP code
Telephone (day)
Telephone (night)
Sponsor (10 characters max)
Elevation (AMSL)
Height above average terrain
Effective Radiated Power

Repeater owners/trustees please fill out and send the card below to your frequency coordinator. Coordinator addresses can be located in the front of this directory.

Registration date:
State or Province
County
Service Area (eg, Dallas)
Location (City, Hill) (20 char maximum)
Latitude (Deg, Min, Sec)
Longitude (Deg, Min, Sec)
Input frequency (MHz)
Output frequency (MHz)
Repeater call sign
Special Features (Notes) -----

Repeater owners/trustees please fill out and send the card below to your frequency coordinator. Coordinator addresses can be located in the front of this directory.

Trustee:
Trustee's call sign
Address
City, State, ZIP code
Telephone (day)
Telephone (night)
Sponsor (10 characters max)
Elevation (AMSL)
Height above average terrain
Effective Radiated Power

Repeater owners/trustees please fill out and send the card below to your frequency coordinator. Coordinator addresses can be located in the front of this directory.

Registration date:
State or Province
County
Service Area (eg, Dallas)
Location (City, Hill) (20 char maximum)
Latitude (Deg, Min, Sec)
Longitude (Deg, Min, Sec)
Input frequency (MHz)
Output frequency (MHz)
Repeater call sign
Special Features (Notes)

Repeater owners/trustees please fill out and send the card below to your frequency coordinator. Coordinator addresses can be located in the front of this directory.

Trustee:
Trustee's call sign
Address
City, State, ZIP code
Telephone (day)
Telephone (night)
Sponsor (10 characters max)
Elevation (AMSL)
Height above average terrain
Effective Radiated Power

Repeater owners/trustees please fill out and send the card below to your frequency coordinator. Coordinator addresses can be located in the front of this directory.

Registration date:
State or Province
County
Service Area (eg, Dallas)
Location (City, Hill) (20 char maximum)
Latitude (Deg, Min, Sec)
Longitude (Deg, Min, Sec)
Input frequency (MHz)
Output frequency (MHz)
Repeater call sign
Special Features (Notes) -----

Notes

Notes

OSCAR

LISTENING 145.987

WORKING OSCAR

435.016 MHz

Notes

2 METERS

$$234 \div 146 = 1.6 = 190$$

Notes

FEEDBACK

Please use this form to give us your comments on this book and what you'd like to see in future editions.

License class:

- Novice Technician Technician with HF privileges
 General Advanced Extra

Name _____ ARRL member? Yes No
_____ Call sign _____

Address _____

City, State/Province, ZIP/Postal Code _____

Daytime Phone () _____ Age _____

If licensed, how long? _____

Other hobbies _____

Occupation _____

For ARRL Use Only

Edition 22 23 24 25 26 27 28

Printing 1 2 3 4 5 6 7 8 9 10

**Please return to
Editor, Repeater Directory
American Radio Relay League
225 Main St
Newington CT 06111**

NORAH

162.400

162.55

