

\$3.00

REPEATER DIRECTORY



1985 - 86
EDITION



PUBLISHED BY THE AMERICAN RADIO RELAY LEAGUE

KENWOOD

...pacesetter in amateur radio

We've Got 'Em! VHF/UHF...



HANDHELDS

• TH-21AT/31AT/41AT

The smallest HTs on the market!

TH21A/AT—141.000—150.995 MHz

TH31A/AT—220.000—224.995 MHz

TH41A/AT—440.000—449.995 MHz

(TH21AT with DTMF pad shown.)

• TR-2600A/3600A

Full featured HTs!

Extended frequency coverage (TR-2600A)

TR-2600A—142.000—159.995 MHz

TR-3600A—440.000—449.995 MHz



- **TR-7950/7930** (2-m, 45W)/(2-m, 25W). "Center Stop" tuning-scanning stops on center frequency—a **Kenwood exclusive!**

MOBILES



- **TM-211A/411A** (2-m)/(70-cm). "Flexible" front panel increases installation/operating ease

ALL MODE BASE STATIONS

DCS—Digital Code Squelch. Kenwood's revolutionary selective calling system. DCS uses a data string to open squelch on a receiver that has been programmed to accept the transmitted code. Up to 100,000 unique codes may be programmed from the front panel keys. The calling station's call sign is programmed in ASCII.




- **TS-711A/811A** (2-m)/(70-cm)
The "perfect pair" for amateur satellite operations!

KENWOOD


Complete service manuals are available for all Trio-Kenwood transceivers and most accessories. Specifications and prices are subject to change without notice or obligation.

TRIO-KENWOOD COMMUNICATIONS
1111 West Walnut Street
Compton, California 90220



The ARRL Repeater Directory

Edited by
Jim Clary, WB9IHH



The American Radio Relay League
Newington, CT 06111

Copyright © 1985 by
The American Radio Relay League, Inc.
Copyright secured under the Pan-American Convention
International Copyright secured

This work is Publication No. 37 of the Radio Amateur's Library, published by the League. All rights reserved. No part of this work may be reproduced in any form except by written permission of the publisher. All rights of translation are reserved.

Printed in USA

Quedan reservados todos los derechos

ISSN: 0190-3632

\$3.00 in USA

\$3.50 elsewhere

Fourteenth Edition

During a rare moment in early 1985 when he wasn't compiling this book, Jim Clary, WB9IHH, of the Hq. staff, surveyed the two W1AW/R antennas. Next time you're in the Newington area, be sure to check in on either the 144.85/5.45, or the 223.24/4.84 repeater. The photo was taken by W1OD.

WE SHIP WORLDWIDE

Barry Electronics Corp.

WORLD WIDE AMATEUR RADIO SINCE 1950

Your one source for all Radio Equipment!

For the best buys in town call:
212-925-7000
Los Precios Mas Bajos en Nueva York..



We Give You the Best in Amateur and Commercial Radios... Call Us. It's Jan KB2RV, Kitty WA2BAP, Mark K2CON
See you at Flemington, N.J. Hamfest April 20th


KITTY SAYS: WE ARE NOW OPEN 7 DAYS A WEEK.
Saturday & Sunday 10 to 5 P.M.

Monday-Friday 9 to 6:30 PM Thurs. to 8 PM
Come to Barry's for the best buys in town.



ONV Safety belts-in stock

ICOM
IC-R71A, IC-751, IC745, IC-27A/H, IC-37A
IC-47A, IC-271A/H, IC-3200A, IC-4714A/H, IC-735



YAESU

FT-ONE, FT-980, FT-757GX
FT-726R, FT-77, FT-270RH, FT-2700RH

YAESU ICOM Land Mobile HT
FT-102/733R IC22AT Midland/Standard
FT-2700RH IC02AT Wilson Mini-Com II
FTC-1903 IC-04AT Yessu FTC-2203, FT-4703
Icom IC-M12 (Marine) M720
Tempo M-1



SMART PATCH

\$319.95

KENWOOD



R-600, R-1000, R-2000, TS-830S/AT,
TS 430S, TR2600A/3500, TR 7950,
TW-4000A. Kenwood Service/Repair.
TH-21AT, TH-41AT, TM-211A/
411A & TS-711A/811A

TELEX PRO-COM

ROCKWELL/COLLINS
KWM-380

VoCom/Mirage/Daiwa Large inventory of
Tokyo Hy-Power Saxton Wire & Cable
Amplifiers & Antennas IN STOCK



NGC 7-21-50
Transceiver




AMERITRON AMPLIFIER AUTHORIZED DEALER

Yaesu FTR-2410, Wilson
ICOM IC-RP 3010 (440 MHz)
ICOM IC-RP 1210 (1.2 GHz)



SANTEC
ST-222UP
ST-42UP
ST-442UP
HT-7
MFJ Models
900, 981, 941C, & 941D
MURCH
Model
2000 A,
A-L-S, B
in stock
JBC soldering line in stock.



Computer Interfaces
stocked: MFJ-1224
AEA CP-1, PKT-1, DR.DX
CP-100, ATU, DR. QSO



ALPHA AMPLIFIERS
Complete Butternut Antenna
Inventory In Stock!

HEIL EQUIPMENT IN STOCK



Tri-Ex Towers
Hy-Gain Towers
& Antennas, and
Rotors will be
shipped direct to
you FREE of
shipping cost.

MICROLOG-AIR I, Air Disk

KANTRONICS
UTU, Interface II, Challenger

EIMAC
3-500Z
572B, 6JS6C
12BY7A &
4-400A



DIGITAL FREQUENCY COUNTERS
Tronix- Pro-Com Engineering
Model TR-1000 0-1 GHz
0-600 MHz

Long-range Wireless
Telephone for export in stock

BENCHER PADDLES,
BALUNS, AUDIO FILTERS,
IN STOCK

MIRAGE AMPLIFIERS
ASTRON POWER SUPPLIES

AEA 144 MHz
AEA 440 MHz
ANTENNAS

BIRD
Wattmeters &
Elements
In Stock

MAIL ALL ORDERS TO BARRY ELECTRONICS CORP., 512 BROADWAY, NEW YORK CITY, NY 10012.

New York City's LARGEST STOCKING HAM DEALER
COMPLETE REPAIR LAB ON PREMISES

"Aqui Se Habla Espanol!"
BARRY INTERNATIONAL TELEX 12-7670
MERCHANDISE TAKEN ON CONSIGNMENT
FOR TOP PRICES

Monday-Friday 9 A.M. to 6:30 P.M. Thursday to 8 P.M.
Saturday & Sunday 10 A.M. to 5 P.M. (Free Parking)
AUTHORIZED DISTS. MCKAY DYMEK FOR
SHORTWAVE ANTENNAS & RECEIVERS

IRITLEX: "Spring St. Station"
Subways: BMT: "Prince St. Station"
IND: "F" Train-Bwy. Station"


Bus: Broadway #6 to Spring St.
Path--8th St. 8th Ave. Station.

Commercial Equipment
Stocked: ICOM, MAXON,
Midland, Standard, Wil-
son, Yaesu. We serve
municipalities, busi-
nesses, Civil Defense,
etc. Portables, mobiles,
bases, repeaters...

We Stock: AEA, ARRL, Alpha, Ameco, Antenna Specialists, Astatic,
Astron, B & K, B & W, Bash, Bencher, Bird, Butternut, CDE, CES, Collins,
Communications Spec. Connectors, Covercraft, Cushcraft,
Daiwa, Dantron, Digimax, Drake, ETO (Alpha), Eimac, Encomcom, Heil-
Sound, Henry, Hustler (Newtronics), Hy-Gain, Icom, KLM, Kantronics,
Larsen, MCM (Daiwa), MFJ, J.W. Miller, Mini-Products, Mirage,
Newtronics, Nye Viking, Palomar, RF Products, Radio Amateur Callbook,
Robot, Rockwell Collins, Saxton, Shure, Telex, Tempo, Ten-Tec,
Tokyo Hi Power, Tronix TUBES, W2AU, Waber, Wilson, Yaesu Ham and
Commercial Radios, Vocom, Vibroplex, Curtis, Tri-Ex, Wacom Duplexers,
Repeater, Phelps Dodge, Fanon Intercoms, Scanners, Crystals, Radio
Publications.

WE NOW STOCK COMMERCIAL COMMUNICATIONS SYSTEMS
DEALER INQUIRIES INVITED. PHONE IN YOUR ORDER & BE REIMBURSED
COMMERCIAL RADIOS stocked & serviced on premises.
Amateur Radio Courses Given On Our Premises. Call
Export Orders Shipped Immediately. TELEX 12-7670

TABLE OF CONTENTS



5	Foreword
7	User Information
9	Repeater Operating Practices
10	CTCSS (PL) Tone Frequencies
11	ARRL VHF Repeater Advisory Committee (VRAC)
12	ARRL VHF-UHF Advisory Committee (VUAC)
13	Frequency Coordinators
16	Band Plans
	Repeater Listings:
23	29 MHz
25	52 MHz
29	144 MHz
111	220 MHz
128	450 MHz
155	1215 MHz and Above
156	Amateur Television (ATV)
157	Special Modes
159	Special Service Clubs
165	Tracking Down Repeater Jammers
166	Repeater Lingo
168	Index of Advertisers

Ringo Ranger II

Simply the best

The best combination of gain, bandwidth and low angle radiation for simplex or repeater operation.

Quick easy assembly and installation



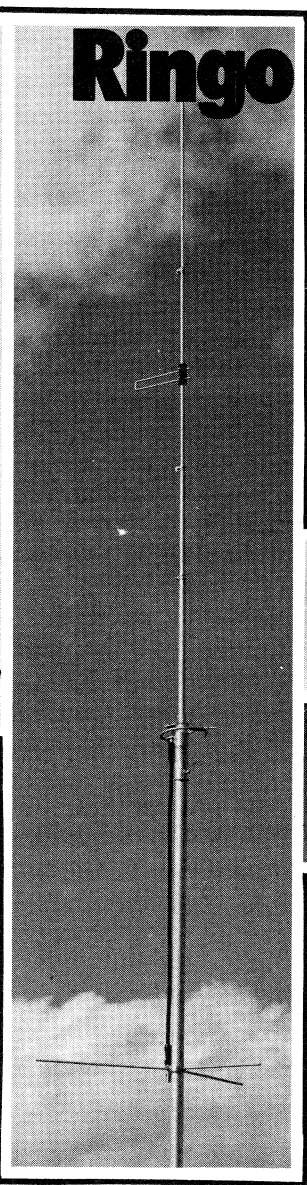

Mount anywhere with compact dimensions and neat appearance

Proven performance and durability in all environments

Complete FM band coverage

One year warranty

Cushcraft antennas created the FM antenna revolution by making the best performance and value available to every ham. We continue to set the pace with a broad line of antennas for every FM application. Tune across the band and you will find the overwhelming majority of hams using one, two, or more Cushcraft antennas. The reason is very simple that they are the best. Now is the time for you to enjoy the value of a Cushcraft antenna. See your nearby dealer today.



RINGO RANGER II

ARX-2B	134-164 MHz
ARX-220B	220-225 MHz
ARX-450B	435-450 MHz

RINGO RANGER

ARX-2	134-164 MHz
-------	-------------

RINGO

AR-6	50-54 MHz
AR-2	135-175 MHz
AR-10	28-29.7 MHz
AR-220	220-225 MHz
AR-450	440-460 MHz

NEW

CUSHCRAFT/SIGNALS MOBILE ANTENNAS

FEATURING

- SILVER PLATED LOADING COILS
- TAPERED 17-7 PH STAINLESS STEEL WHIPS
- STRONG MOISTURE PROOF ABS COIL CASES
- COMPLETE WITH CABLE CONNECTORS STAINLESS STEEL SPRING AND MOUNT

MODELS

CS147M	144-174 MHz	MAGNETIC MOUNT
CS450M	435-470 MHz	MAGNETIC MOUNT
CS220M	220-225 MHz	MAGNETIC MOUNT
CS50M	46-54 MHz	MAGNETIC MOUNT

YAGI

A147-4	145.5-148 MHz	4 Element
A147-11	145.5-148 MHz	11 Element
A147-22	145.5-148 MHz	22 Element
214-FB	145.5-148 MHz	14 Element
A220-7	220-225 MHz	7 Element
A449-6	440-450 MHz	6 Element
A449-11	440-450 MHz	11 Element

CROSS YAGI

FOR CW/SSB and FM

A147-20T	144-146 MHz Horizontal
	145.5-148 MHz Vertical



cushcraft

CORPORATION

THE ANTENNA COMPANY
48 Perimeter Road, P.O. Box 4680
Manchester, NH 03108 USA
TELEPHONE 603-627-7877
TELEX 953-050 CUSHSIG MAN

FOREWORD

Every active amateur needs at least two copies of the latest *Repeater Directory* — one for the car and one for the shack. There is virtually no place in the United States that is not covered by one or more repeaters. When you travel, use the *Repeater Directory* to plan which repeaters you can use along the way. That's good information to have handy for emergencies or just to say "hi" to fellow hams throughout your journey.

It is not news that past editions of the *Repeater Directory* were produced under pressure in order to get accurate and complete data. This fourteenth edition of the *Repeater Directory* was edited under pressure-cooker conditions. What made this edition unusual was the Federal Communications Commission issuance of PR Docket 85-22, which among other things imposed a moratorium on new repeater operation in metropolitan areas. The FCC document said that they "will consider a listing in the next edition of the ARRL *Repeater Directory* as creating a rebuttable presumption of pre-existing repeater operation." That legalistic bit of verbiage started repeater operators and frequency coordinators scrambling to get their repeaters listed in this edition — just at the time of final editing. The moratorium was subsequently lifted in response to a request for partial reconsideration initiated by the League. But, in the meantime, many repeaters that might not have been listed were entered during the eleventh hour. You can thank editor Jim Clary and your area repeater frequency coordinator for many hours of extra effort to bring you this edition.

David Sumner, K1ZZ
Executive Vice President

Newington, CT
March 1985

ICOM Dual Bander

IC-3200A



The Most Compact Dual Bander at the Smallest Price

Finally there's a compact full featured 25 watt FM dual bander that's simple in design and operation, plus very affordable...the IC-3200A.

Dual Bands. The IC-3200A covers both the 2-meter (140.000-150.000MHz) and 70cm (440.000-450.000MHz) bands. The IC-3200A also features fully programmable offsets in 5KHz steps for MARS and CAP repeater operation.

25 Watts. The IC-3200A delivers 25 watts of output on both bands. Or the low power can be adjusted to one to ten watts.

Compact. The IC-3200A is only 5½"W x 2"H x 8½"D.

Simple to Operate. With only 14 front panel controls, the IC-3200A is by far the easiest dual bander to use.

Memory Lockout. For scanning only certain memory channels, ICOM utilizes a memory skip (M SKIP) function.

10 Tunable Memories. To store your favorite frequencies, 10 memories are provided. Each memory will store the receive frequency, transmit offset, offset direction and PL tone. Each memory can be tuned up or down when

selected, yet automatically returns to the original frequency when reselected. All memories are backed up with a lithium battery.

Scanning. The IC-3200A has four scanning systems... memory scan, band scan, program scan and priority scan.

Other Outstanding Standard Features:

- New LCD display, easy to read in bright sunlight
- Tone encoder (all PL/subaudible tones built-in)
- IC-HM14 mic with up/down scan and DTMF

- One antenna connector (Duplexer already installed!)
- Variable tuning increments 5 and 15KHz (2-meters) 5 and 25KHz (70cm)
- Frequency dial lock
- Dual VFO's
- Mounting bracket

Optional Accessories. An optional IC-PS30 system power supply, voice synthesizer and IC-SP10 speaker are available.

See the IC-3200A at your local ICOM dealer for the best buy on a full featured dual bander.



First in Communications

ICOM America, Inc., 2380-116th Ave NE, Bellevue, WA 98004 / 3331 Towerwood Drive, Suite 307, Dallas, TX 75234

All stated specifications are approximate and subject to change without notice or obligation. All ICOM radios significantly exceed FCC regulations limiting spurious emissions. 320DA185

USER INFORMATION

This edition of the *Repeater Directory* has been completely revised. Except for those in Texas and Ontario, all repeaters are listed according to the metropolitan areas in which they are located.

Repeaters that are not in a metropolitan area are listed according to the geographical area within the state or province (e.g., northeast, south central, etc.) in which they are located. Because they are so small in number, ATV, 6- and 10-meter and 1215-MHz (and above) and special mode repeaters are not broken down by area.

Many private systems, including repeaters, remote base stations, control and link channels are in properly coordinated operation on authorized frequencies, but are not included within this directory. This is especially common on the 450-MHz band, which is frequently used for linking and/or remote control systems. Please consult your local frequency coordinator for recommendations of operating frequencies for new repeaters, remote bases or control/link channels.

With an increase in the number of reports of repeater-to-repeater interference, the FCC is placing more emphasis on repeaters being coordinated. Repeater coordination is an example of voluntary self-regulation within the Amateur Service. Uncoordinated repeater operation *may* infer non-conformance with locally recognized bandplans (e.g., an unusual frequency split) or simply that the repeater trustee has not yet applied for "official" recognition from the frequency coordinator. Known uncoordinated repeaters are indicated in this directory with a pound (#) sign. This symbol does not indicate anything about the relative merit of a particular repeater.

Within this edition, there are several repeater callsigns still listed with a "WR" prefix. These callsigns are no longer valid, and should have been replaced with current ones. However, the new callsign for each machine was not received at Headquarters in time to be included.

The following is an explanation of the information included in each repeater listing.

Location: The geographical location of the repeater.

Input: The input frequency in megahertz.

Output: The output frequency in megahertz.

Call: The call sign of the repeater.

Notes: How the repeater may be accessed and other specialized features are indicated by the following abbreviations:

Access*:

- O — carrier-operated
- B — burst
- PL — Private Line™
- T — Touch-Tone™
- W — whistle
- C — closed private repeater

Specialized features:


- A — autopatch
- (CA) — closed private autopatch; may be used with authorization
- E — emergency power
- L — link and/or crossband
- P — portable
- R — RACES affiliated
- Y — RTTY/ASCII
- Z — direct access to law enforcement
- PACKET — data exchange capability

Sponsor: The sponsor of the repeater.

Source: The source of the repeater data.

Date: The date the repeater data was received.

*The standard EIA frequency codes are listed on page 10.



PROTECT YOURSELF . . .

Protection . . . that's what sets ARRL apart.
ARRL is your only protection from:

- **Commercial Interests** — Our bands are worth *billions* of dollars in profits to other communications services. The ARRL fights against powerful forces to keep our spectrum intact.
- **Unfavorable Government Regulation** — The League successfully turned back the moratorium on new repeaters. The ARRL works daily to keep government and Amateur Radio in tune.
- **Fraudulent Advertising** — You won't get stuck when you buy from a QST advertiser. Advertisers must submit equipment for approval to the *ARRL* lab before advertising acceptance. If the advertiser won't stand behind the claims, his ad won't be seen in *QST*.
- **Loss of Equipment** — As an ARRL member, you can obtain low-cost insurance to protect your gear from the perils of theft, fire and lightning . . . whether at home or in your car.

AND GET MEMBER SERVICES TOO!

QST, *QSL* Bureau, *W1AW* bulletins and code practice, awards, videotape library and much, much more!

JOIN ARRL

MEMBERSHIP FORM

Name _____ Call _____

Street _____

City _____ State/Prov. _____ Zip/PC _____

1 year

\$25.00 U.S. _____ Enclosed

\$30.00 Canada

\$33.00 Elsewhere

ARRL

225 Main Street, Newington, CT 06111

Charge my:

VISA American Express Mastercard

Account No. _____

Good From _____ Good To _____

Signature _____

Membership and *QST* cannot be separated. Fifty percent of dues is allocated to *QST*, the balance for membership.



To enroll by telephone, call (203) 666-1541
VISA, MC and AMEX accepted.

REPEATER OPERATING PRACTICES

1) Monitor the repeater to become familiar with any peculiarities in its operation.

2) To initiate a contact simply indicate that you are on frequency. Various geographical areas have different practices on making yourself heard, but, generally, "This is W1AW monitoring" will suffice.

3) Identify legally; you must identify at the end of a transmission or series of transmissions *and* at least once each 10 minutes during the communication.

4) Pause between transmissions. This allows other hams to use the repeater (someone may have an emergency). On most repeaters a pause is necessary to reset the timer.

5) Keep transmissions short and thoughtful. Your monologue may prevent someone with an emergency from using the repeater. If your monologue is long enough, you may *time out* the repeater. Your transmissions are being heard by many listeners including non-hams with "public service band" monitors or scanners; don't give a bad impression of our service.

6) Use simplex whenever possible. If you can complete your QSO on a direct frequency, there is no need to tie up the repeater and prevent others from using it.

7) Use the minimum amount of power necessary to maintain communications. This FCC regulation [97.67(a)] minimizes the possibility of accessing distant repeaters on the same frequency.

8) Don't break into a contact unless you have something to add. Interrupting is no more polite on the air than it is in person.

9) Repeaters are intended primarily to facilitate mobile operation. During the commuter rush hours, base stations should relinquish the repeater to mobile stations; some repeater groups have rules that specifically address this practice.

10) Many repeaters are equipped with autopatch facilities which, when properly accessed, connect the repeater to the telephone system to provide a public service. The FCC forbids using an autopatch for anything that could be construed as business communications. Nor should an autopatch be used to avoid a toll call. Do not use an autopatch where regular telephone service is available. Autopatch privileges that are abused may be rescinded.

11) All repeaters are assembled and maintained at considerable expense and inconvenience. Usually an individual or a group is responsible, and those who are regular users of a repeater should support the efforts of keeping the repeater on the air.

CTCSS (PL) TONE FREQUENCIES

The standard Electronic Industries Association (EIA) frequency codes, in hertz, are as follows:

67.0 — XZ	97.4 — ZB	141.3 — 4A
69.3 — WZ	100.0 — 1Z	146.2 — 4B
71.9 — XA	103.5 — 1A	151.4 — 5Z
74.4 — WA	107.2 — 1B	156.7 — 5A
77.0 — XB	110.9 — 2Z	162.2 — 5B
79.7 — SP	114.8 — 2A	167.9 — 6Z
82.5 — YZ	118.8 — 2B	173.8 — 6A
85.4 — YA	123.0 — 3Z	179.9 — 6B
88.5 — YB	127.3 — 3A	186.2 — 7Z
91.5 — ZZ	131.8 — 3B	192.8 — 7A
94.8 — ZA	136.5 — 4Z	203.5 — M1

During 1980 the ARRL Board of Directors adopted the 10-meter CTCSS (PL) tone-controlled squelch frequencies listed below for voluntary incorporation into 10-meter repeater systems to provide a uniform national system.

<i>Call Area</i>	<i>Tone 1</i>	<i>Tone 2</i>
W1	3B-131.8 Hz	ZZ- 91.5 Hz
W2	4Z-136.5	ZA- 94.8
W3	4A-141.3	ZB- 97.4
W4	4B-146.2	1Z-100.0
W5	5Z-151.4	1A-103.5
W6	5A-156.7	1B-107.2
W7	5B-162.2	2Z-110.9
W8	6Z-167.9	2A-114.8
W9	6A-173.8	2B-118.8
WØ	6B-179.9	3Z-123.0
VE	3A-127.3	YB- 88.5

The purpose of CTCSS (PL) is to reduce co-channel interference during band openings. CTCSS (PL) equipped repeaters would respond only to signals having the CTCSS tone required for that repeater. These repeaters would not respond to weak distant signals on their inputs and correspondingly not transmit or repeat to add to the congestion.

ARRL VHF REPEATER ADVISORY COMMITTEE (VRAC)

The ARRL Board of Directors created the VRAC as an advisory group organized to provide a greater opportunity for members to express their ideas and opinions in regard to VHF and UHF repeater operation.

Currently, the VRAC consists of 16 members, each of whom represents one of the ARRL Divisions. The VRAC members are appointed to the committee by the appropriate Division Director. At this writing, the composition of the committee is as follows:

Atlantic Division

Willem Van Aller, K3CZ
9623 Old Washington Rd.
Woodbine, MD 21797

Canadian Division

Dr. David B. Toth, VE3GYQ
499 Bobbybrook Dr.
London, ON Canada N5X 1G8

Central Division

Bob Heil, K9EID
P.O. Box 68
Marissa, IL 62257

Dakota Division

Eric Foss, KDØZ
4615 Oakview Lane
Plymouth, MN 55442

Delta Division

Lionel A. "Al" Oubre, K5DPG
Star Rte. A, Box 185-E
New Iberia, LA 70560

Great Lakes Division

John R. Weeks, Jr., K8RT
773 Andover Rd.
Mansfield, OH 44907

Hudson Division

*Linda S. Ferdinand, N2YL
Sunset Trail
Clinton Corners, NY 12514

Midwest Division

**Joe Eisenberg, WAØWRI
6627 Colby
Lincoln, NE 68505

New England Division

James Valdes, WA1GPO
63 Alderberry Lane
East Falmouth, MA 02536

Northwestern Division

Clay Freinwald, K7CR
8515 Idelwood Dr., SW
Tacoma, WA 98498

Pacific Division

Craig Stewart, KF6SD
4084 San Ramon Way
San Jose, CA 95111

Roanoke Division

Wayne C. Williams, K4MOB
600 Lakedale Rd.
Colfax, NC 27235

Rocky Mountain Division

Robert Fugate, W8GY
9217 Camino Cometa NW
Albuquerque, NM 87111

Southeastern Division

James C. Vice, WD4KTY
Rt. 1, Box 462
Alexandria, AL 36250

Southwestern Division

Karl Pagel, N6BVU
P.O. Box 6490
Orange, CA 92667

West Gulf Division

Eilene G. Spiegel, WA5WDW
2812 Pritchett
Irving, TX 75061

Board Liaison

Frank Butler, Jr., W4RH
323 Elliott Rd., SE
Fort Walton Beach, FL 32548

Headquarters Liaison

Jim Clary, WB9IHH
ARRL Hq.
225 Main St.
Newington, CT 06111

*no VRAC representative at printing; contact Division Director

**Committee Chairman

ARRL VHF-UHF ADVISORY COMMITTEE (VUAC)

In order that optimum VHF and UHF spectrum use can be better defined, the VUAC considers all suggestions for band plan revisions, not just those dealing with repeaters.

The members of the VUAC prepare recommendations to the ARRL Board of Directors concerning VHF and UHF frequency use. The recommendations are based upon consultation with segments of the membership and studies conducted by the committee.

As this is written, the VUAC members are:

Atlantic Division

Robert Bennett, W3WCQ
626 Lake Dr.
Towson, MD 21204

Canadian Division

Dana A. Shtun, VE3DSS
Apt. 1116
40 High Park Ave.
Toronto, ON M6P 2S1

Central Division

Joseph Shroeder, W9JUV
Box 406
Glenview, IL 60025

Dakota Division

Terry van Benschoten, WØVB
2326-11th Ave., NW
Rochester, MN 55901

Delta Division

R. A. "Bob" Taylor, WB5LBT
10715 Waverland
Baton Rouge, LA 70815

Great Lakes Division

David Smith, W8YZ
530 Hollywood Dr.
Monroe, MI 48161

Hudson Division

Richard T. Knadle, Jr., K2RIW
316 Vanderbilt Pkwy.
Dix Hills, NY 11746

Midwest Division

*Jim McKim, WØCY
1404 S. 10th
Salina, KS 67401

New England Division

David C. Olean, K1WHS
Poplar Hill Rd.
East Lebanon, ME 04027

Northwestern Division

Hal Goodell, N7NW
35916-11th Ave., SW
Federal Way, WA 98003

Pacific Division

H. Paul Shuch, N6TX
14908 Sandy Lane
San Jose, CA 95124

Roanoke Division

Ted Mathewson, W4FJ
1525 Sunset Lane
Richmond, VA 23221

Rocky Mountain Division

David J. Pedersen N7BHC
4382 Cherryview Dr.
Hunter, UT 84120

Southeastern Division

Richard M. Jansson, WD4FAE
1130 Willowbrook Trail
Maitland, FL 32751

Southwestern Division

Louis N. Anciaux, WB6NMT
P.O. Box 82183
San Diego, CA 92138

West Gulf Division

James D. King, W5LUU
7335 Wild Eagle Rd.
San Antonio, TX 78255

Board Liaison

Wayne Overbeck, N6NB
11552 Gail Lane
Garden Grove, CA 92640

Headquarters Liaison

Mark Wilson, AA2Z
ARRL Hq.
225 Main St.
Newington, CT 06111

*Committee Chairman

FREQUENCY COORDINATORS

Frequency coordinators are volunteers unaffiliated with ARRL who keep extensive records of repeater input, output and control frequencies, including those not published in directories (at the owner's request). The coordinator will recommend frequencies for a proposed repeater in order to minimize interference with other repeaters and simplex frequencies. Therefore, anyone considering the installation of a repeater should check with the local frequency coordinator.

The following is a list of frequency coordinators (or their contact persons) in the United States and Canada.

ALABAMA

Alabama VHF-UHF Council
William L. Matthews, WA4ZVJ
1307 Riverview, SE
Decatur, AL 35601

ALASKA

Walt Neeley, W5AHO
4933 Wesleyan
Anchorage, AK 99508

ALBERTA

James George Sketchly, VE6APO
Box 1063A, RR 1
Sylvan Lake, AB T0M 1Z0

ARIZONA

Amateur Radio Council of Arizona
(50 MHz)

Joe Oliver, WB7BNI
4026 E. Janice Way
Phoenix, AZ 85032

(144 & 220 MHz, and microwave)

Jim Wortham, W7GNP
1546 Clarendon
Phoenix, AZ 85015

(440 MHz — northern)

Fr. Mike Bucciarelli, N7CK
Box 698, SR 77
Mammoth, AZ 85618

(440 MHz — southern)

Mike Seidelle, K7STA
4206 N. Central Ave.
Phoenix, AZ 85012

ARKANSAS

Rick Mobley, WB5FDP
1800 Sanford Dr., Apt. 4
Little Rock, AR 72207

BRITISH COLUMBIA

Frequency Coordination Council of
British Columbia

427 E. 12th St.
N. Vancouver, BC V7L 2K3

CALIFORNIA

(northern)

Northern Amateur Relay Council
P.O. Box 23183
Pleasant Hill, CA 94523

(southern — 29, 50, 450 MHz and
microwave)

Southern California Repeater
and Remote Base Association
P.O. Box 5967
Pasadena, CA 91107

(southern — 144 MHz)
Two Meter Area Spectrum Management

Association

P.O. Box 6490
Orange, CA 92667

(southern — 220 MHz)

220 MHz Spectrum Management

Association of Southern California
23441 Golden Springs Dr.
Diamond Bar, CA 91765

COLORADO

Colorado Council of Amateur Radio

Clubs Repeater Coordination Committee

Bob Lehman, KØLQF

4695 Elm St.

Denver, CO 80211

CONNECTICUT

Contact the ARRL Connecticut Section

Manager for information on coordinating
repeater systems within this area.

DELAWARE

See Maryland

DISTRICT OF COLUMBIA

See Maryland

FLORIDA

Florida Repeater Council

Tom King, WB4ILH

(10, 6, 2 meters, 70 cm)

Adam Wantuck, WA4QQR

(1¼ meters, 23 and 33 cm)

P.O. Box 4155

W. Palm Beach, FL 33402-4155

GEORGIA

Georgia Amateur Repeater Council

Charles A. Strawn, WB4JEH

1841 Covington Hwy., SE

Conyers, GA 30208

HAWAII

Julius M. Vetter, KH6YU

3657 Tantalus Dr.

Honolulu, HI 96822

IDAHO

(south and east)

Ronnie E. Moss, K7ENE

Rt. 3, Box 400

Rexburg, ID 83440

(north and west)

Larry E. Smith, W7ZRQ

8106 Bobran St.

Boise, ID 83705

ILLINOIS

David E. Lattan, WD9EBQ

RR 1, Box 234

Makanda, IL 62958

INDIANA

Walt Breining, N9WB
RFD 1
Spiceland, IN 47385

IOWA

Iowa Repeater Council
Dennis W. Crabb, WBØGGI
1306-4th Ave., N
Denison, IA 51442

KANSAS

Kansas Amateur Repeater Council
Daniel L. Cropp, WDØBRZ
1107 N. State
Norton, KS 67654

KENTUCKY

Scott D. Willis, WA4YOF
340 Eagle Creek Dr.
Lexington, KY 40502

LOUISIANA

Louisiana Council of Amateur Radio Clubs
Lionel A. "Al" Oubre, K5DPG
Star Rt. A, Box 185E
New Iberia, LA 70560

MAINE

New England Spectrum Management
Council

(for all bands, see *Massachusetts*)

MANITOBA

Thomas Blan, VE4MJ
P.O. Box 1885, Main Post Office
Winnipeg, MB R3C 3R2

MARYLAND

The Middle Atlantic FM and Repeater
Council

R. Gary Hendrickson, W3DIN
1419 Larch Rd.
Severn, MD 21144

MASSACHUSETTS

New England Spectrum Management
Council

(52 MHz)

Alan Tasker, WA1NYR
64 Dyer St.

North Billerica, MA 01862

(eastern — 144 MHz)

Al Hamilton, AG1F

54 Hathaway Ave.

Beverly, MA 01915

(western — 144 MHz)

Raymond R. Weber, KA1JJM

361 North St.

Feeding Hills, MA 01030

(220 MHz)

Chandler S. Eaton, Jr., W1IFL

126 Haynes Rd.

Sudbury, MA 01776

(440 MHz)

Lewis D. Collins, W1GXT

10 Marshall Terrace

Wayland, MA 01778

MICHIGAN

Michigan Area Repeater Council

John L. Hackman, WB4VVA

#4 Box 194

Mt. Pleasant, MI 48858

MINNESOTA

Minnesota Repeater Council
Steve Glatzel, KØFHC
7400 Noble Ave., N
Brooklyn Park, MN 55443

MISSISSIPPI

Samuel K. Farmer, NF5Q
120 Countrywood Circle
Clinton, MS 39056

MISSOURI

(eastern)

Missouri Repeater Council
Clarence "Sparky" Herron, WØKUJ
3417A Belt Ave.

St. Louis, MO 63120

(western)

Wayland N. McKenzie, K4CHS

Rt. 4, Box 192M

Columbia, MO 63120

MONTANA

Repeater Advisory Committee of
Montana

Kenneth G. Kopp, KØPP

Box 848

Anaconda, MT 59711

NEBRASKA

Joe Eisenberg, WAØWRI

6627 Colby St.

Lincoln, NE 68505

NEVADA

(Las Vegas vicinity)

R. Scott Fowler, WA7GIV

2208 Jensen Ave.

Las Vegas, NV 89101

NEW HAMPSHIRE

New England Spectrum Management
Council

(for all bands but 144 MHz, see

Massachusetts)

144 MHz

Alfred J. Oxtou, K1OIQ

Mt. Washington Observatory

Gorham, NH 03581

NEW JERSEY

(northern)

See *New York (NYC-LI)*

(southern)

See *Pennsylvania (eastern)*

NEW MEXICO

New Mexico Frequency Coordination
Committee

Bob Fugate, W8GY

9217 Camino Cometa NW

Albuquerque, NM 87111

NEW YORK

(New York City — Long Island)

Tri-State Amateur Repeater Council

Steve Mendelsohn, WA2DHF

P.O. Box 444

Little Ferry, NJ 07643

(upstate)

Upper New York Repeater Council

Howard Lester, W2ODC

P.O. Box 6

Aiplaus, NY 12008

(western)

See *Ontario (southern)*

NORTH CAROLINA

Carolinas-Virginia Repeater Association
Ken Woodard, WA4BVW
Rt. 2, Box 407
Canton, NC 28716

NORTH DAKOTA

Contact the ARRL North Dakota Section
Manager for information on
coordinating repeater systems within
this area.

OHIO

Ohio Area Repeater Council
Richard McCreary, N8AER
Technical Support Services
462 N. Stanwood
Columbus, OH 43209

OKLAHOMA

Oklahoma Repeater Society, Inc.
Dan Schroeder, K5FVL
3223-½ S. West
Stillwater, OK 74074

ONTARIO

(southern)

Western New York/Southern Ontario
Repeater Council
Dr. David B. Toth, VE3GYQ
c/o SORT
499 Bobbybrook Dr.
London, ON N5X 1G8

OREGON

Oregon Region Relay Council, Inc.
P.O. Box 29101
Portland, OR 97229-9101

PENNSYLVANIA

(eastern)

Frequency Coordinating Committee
P.O. Box 954
Valley Forge, PA 19481-0954

(western)

Western Pennsylvania Repeater Council
P.O. Box 352
DuBois, PA 15801

QUEBEC

Michael Crestohl, VE2BDM
P.O. Box 642
Victoria Station
Westmount, PQ H3Z 2Y7

RHODE ISLAND

New England Spectrum Management
Council
(for all bands but 144 MHz, see
Massachusetts)
(144 MHz)

Charles H. DiLuglio, K1DA
Box 617
Nun Ave.
Jamestown, RI 02835

SASKATCHEWAN

Glenn Gorham, VE5GG
2827 Abbott Rd.
Regina, SK S4N 2J9

SOUTH CAROLINA

Carolinas-Virginia Repeater Association
Al Harney, N4EOY
224 Morningwood Dr.
Lexington, SC 29072

SOUTH DAKOTA

Richard Neish, W0SIR
904 S. Marday
Sioux Fall, SD 57106

TENNESSEE

Carolinas-Virginia Repeater Association
J. Tom Park, WD4KWP
1198 Lock 4 Rd.
Gallatin, TN 37066

TEXAS

Texas VHF FM Society
Walt Wiederhold, W5OGZ
2812 Pritchett
Irving, TX 75061

UTAH

Greg W. Reed, WB7TSY
P.O. Box 341
Midvale, UT 84047

VERMONT

New England Spectrum Management
Council

(for all bands but 144 MHz, see
Massachusetts)

(144 MHz)

Warren N. Severance, K1BKK
RFD 1
Barre, VT 05641

VIRGINIA

(northern)

See *Maryland*

(southern)

Carolinas-Virginia Repeater Association
Lee McDaniel, WB4QOJ
8506 Belle Haven Rd. NW
Roanoke, VA 24019

WASHINGTON

(eastern)

Doug Rider, KC7JC
E. 11516 Mission Ave.
Spokane, WA 99206

(western)

Western Washington Amateur Relay
Association

Clay Freinwald, K7CR
8515 Idelwood Dr., SW
Tacoma, WA 98498

WEST VIRGINIA

Carolinas-Virginia Repeater Association
Ted Wolfe, WD4KHL
P.O. Box 133
Cabin Creek, WV 25035
(eastern panhandle)
See *Maryland*

WISCONSIN

Wisconsin Association of Repeaters
Nels Harvey, WA9JOB
P.O. Box 23928
Milwaukee, WI 53223

WYOMING

Wyoming Council of Amateur Radio
Clubs
Richard G. Wunder, WA7WFC
Box 2807
Cheyenne, WY 82003

BAND PLANS

When considering frequencies for use in conjunction with a repeater, be *sure* that both the input and output fall within subbands authorized for repeater use, and do not extend past the subband edges. FCC regulation 97.61(c) defines frequencies which are currently available for repeater use. For example, a 2-meter repeater on exactly 145.50 MHz would be "out-of-band," as the deviation will put the signal outside of the authorized band segment.

29.300-29.700 MHz

29.300-29.500	Amateur Radio Satellites
29.520-29.580	Repeater inputs
29.600	Simplex
29.620-29.680	Repeater outputs

Repeater frequency pairs
(input/output):

29.520/29.620	29.560/29.660
29.540/29.640	29.580/29.680

50-54 MHz

The following band plan was adopted by the ARRL Board of Directors at the April 1983 meeting.

50.000-50.100	CW and Beacons:
50.060-50.080	Automatically controlled Beacons
50.100-50.600	SSB and AM:
50.110	SSB DX calling frequency
50.200	SSB National calling frequency (Note: Suggest QSY up for local and down for long distance QSOs)
50.400	AM calling frequency
50.600-51.000	Experimental and Special Modes:
50.700	RTTY Calling Frequency
50.800-50.980	Radio Control (R/C), ten channels on 20 kHz raster.
51.000-51.100	Pacific DX Window
51.100-52.000	FM Simplex
52.000-52.050	Pacific DX Window
52.000-54.000	FM Repeater and Simplex

Repeater frequency pairs (input/output)

52.010/53.010	52.170/53.170	52.330/53.330	52.550/53.550
52.030/53.030	52.190/53.190	52.350/53.350	52.570/53.570
52.050/53.050	52.210/53.210	52.370/53.370	52.590/53.590
52.070/53.070	52.230/53.230	52.390/53.390	52.610/53.610
52.090/53.090	52.250/53.250	52.410/53.410	52.630/53.630
52.110/53.110	52.270/53.270	52.430/53.430	52.650/53.650
52.130/53.130	52.290/53.290	52.450/53.450	52.670/53.670
52.150/53.150	52.310/53.310	52.470/53.470	52.690/53.690

52.710/53.710	52.790/53.790	52.870/53.870	52.950/53.950
52.730/53.730	52.810/53.810	52.890/53.890	52.970/53.970
52.750/53.750	52.830/53.830	52.910/53.910	52.990/53.990
52.770/53.770	52.850/53.850	52.930/53.930	

Simplex frequencies:

52.490 52.510 52.525*

*National Simplex Frequency

144-148 MHz

The following band plan has been proposed by the ARRL VHF-UHF Advisory Committee.

144.00-144.05	EME (CW)
144.05-144.06	Propagation beacons
144.06-144.10	General CW and weak signals
144.10-144.20	EME and weak signal SSB
144.20	National calling frequency
144.20-144.30	General SSB operation
144.30-144.50	New OSCAR sub-band
144.50-144.60	Linear translator inputs
144.50-144.90	FM repeater inputs
144.90-145.10	Weak signal and FM simplex
145.10-145.20	Linear translator outputs
145.10-145.50	FM repeater outputs
145.50-145.80	Miscellaneous and experimental modes
145.80-146.00	OSCAR sub-band
146.01-146.37	Repeater inputs
146.40-146.58	Simplex
146.61-147.39	Repeater outputs
147.42-147.57	Simplex
147.60-147.99	Repeater inputs

Repeater frequency pairs (input/output):

144.51/145.11	144.77/145.37	146.19/146.79	147.78/147.18
144.53/145.13	144.79/145.39	146.22/146.82	147.81/147.21
144.55/145.15	144.81/145.41	146.25/146.85	147.84/147.24
144.57/145.17	144.83/145.43	146.28/146.88	147.87/147.27
144.59/145.19	144.85/145.45	146.31/146.91	147.90/147.30
144.61/145.21	144.87/145.47	146.34/146.94	147.93/147.33
144.63/145.23	144.89/145.49	146.37/146.97	147.96/147.36
144.65/145.25	146.01/146.61	146.40 or 147.60/147.00*	147.99/147.39
144.67/145.27	146.04/146.64	146.43 or 147.63/147.03*	
144.69/145.29	146.07/146.67	146.46 or 147.66/147.06*	
144.71/145.31	146.10/146.70	147.69/147.09	
144.73/145.33	146.13/146.73	147.72/147.12	
144.75/145.35	146.16/146.76	147.75/147.15	*local option

Some areas use 146.40-146.60 and 147.40-147.60 MHz for either simplex or repeater inputs and outputs. Frequency pairs in those areas are:

147.415/146.415	147.46/146.46	147.505/146.505
147.43/146.43	147.475/146.475	
147.445/146.445	147.49/146.49	

For repeaters located east of the Continental Divide, the ARRL suggests standardizing on upright 15-kHz splinter channels; that is, all repeater frequency pairs are low in/high out between 146 and 147 MHz, and high in/low out between 147 and 148 MHz. Recognizing the existence of a significant minority of inverted split repeaters east of the Divide, and wishing to minimize expense and inconvenience of these repeater groups, the ARRL recommends a phase-in period of five years from this date for converting to the suggested system.

146.025/146.625	146.295/146.895	147.735/147.135
146.055/146.655	146.325/146.925	147.765/147.165
146.085/146.685	146.355/146.955	147.825/147.225
146.115/146.715	146.385/146.985	147.855/147.255
146.145/146.745	147.615/147.015	147.885/147.285
146.175/146.775	147.645/147.045	147.915/147.315
146.205/146.805	147.675/147.075	147.945/147.345
146.235/146.835	147.705/147.105	147.975/147.375
146.265/146.865		

Simplex frequencies

146.40	146.505	146.595	147.495
146.415	146.52*	147.42	147.51
146.43	146.535	147.435	147.525
146.445	146.55	147.45	147.54
146.46	146.565	147.465	147.555
146.475	146.58	147.48	147.57
146.49			147.585

*National Simplex Frequency

Several states have chosen to re-align the 146-148 MHz band, using 20 kHz spacing between channels. This choice was made to gain additional repeater pairs.

The transition from 30 to 20 kHz spacing is taking place on a case by case basis as the need for additional pairs occurs. Typically the repeater on an *odd* numbered pair will shift 10 kHz, up or down, creating a new set on an even numbered channel. For example, the pair of 146.13/73 would change to 146.12/.72 or 146.14/.74, while the pairs of 146.10/.70 and 146.16/.76 would be left status quo.

Prospective repeater operators in Alabama, Arizona, British Columbia, Idaho, Michigan, Montana, Oregon, Texas, Utah and Washington should contact their local coordinators for more information.

220-225 MHz

The following bandplan is currently under review by the ARRL VHF-UHF Advisory Committee.

220.00-220.05	EME (Earth-Moon-Earth)
220.05-220.06	Propagation beacons
220.06-220.10	Weak signal CW
220.10	Calling frequency
220.10-220.50	General weak signal, rag chewing and experimental communications
220.50-221.90	Experimental and control links
221.90-222.00	Weak signal guard band
222.00-222.05	EME
222.05-222.06	Propagation beacons
222.06-222.10	Weak signal CW
222.10	Calling frequency

222.10-222.30	General operation CW or SSB, etc.
222.34-223.38	Repeater inputs
223.34-223.90	Simplex and repeater outputs (local option)
223.94-224.98	Repeater outputs

Repeater frequency pairs (input/output):

222.34/223.94	222.70/224.30	223.06/224.66
222.38/223.98	222.74/224.34	223.10/224.70
222.42/224.02	222.78/224.38	223.14/224.74
222.46/224.06	222.82/224.42	223.18/224.78
222.50/224.10	222.86/224.46	223.22/224.82
222.54/224.14	222.90/224.50	223.26/224.86
222.58/224.18	222.94/224.54	223.30/224.90
222.62/224.22	222.98/224.58	223.34/224.94
222.66/224.26	223.02/224.62	223.38/224.98

Simplex frequencies

223.42	223.70
223.46	223.74
223.50*	223.78
223.54	223.82
223.58	223.86
223.62	223.90
223.66	

*National simplex frequency

420-450 MHz

The following band plan is currently under review by the ARRL VHF-UHF Advisory Committee.

420.00-426.00	ATV repeater or simplex with 421.25 MHz video carrier, control links and experimental
426.00-432.00	ATV simplex with 427.250 MHz video carrier frequency
432.00-432.070	EME (Earth-Moon-Earth)
432.07-432.08	Propagation beacons
432.08-432.10	Weak signal CW
432.100	70-cm calling frequency
432.10-432.125	Mixed mode and weak signal work
432.125-432.175	OSCAR inputs
432.175-433.00	Mixed mode and weak signals
433.00-435.00	Auxiliary/repeater links
435.00-438.00	Satellite only (Internationally)
438.00-444.00	ATV repeater input with 439.250 MHz video carrier frequency and repeater links
442.00-445.00	Repeater inputs and outputs (local option)
445.00-447.00	Shared by auxiliary and control links, repeaters and simplex (local option)
446.0	National Simplex Frequency
447.00-450.00	Repeater inputs and outputs (local option)

902-928 MHz⁽¹⁾

The following interim bandplan was adopted at the ARRL Board of Directors meeting in October 1984. Please remember that U.S. amateurs are not yet authorized to operate on the 902-928 MHz band.

<i>Segment</i>	<i>Use</i>	<i>Footnotes</i>
902-904 MHz	Narrow bandwidth, weak signal communications	
902.0-902.8	SSTV, Fax, ACSSB, experimental	
902.8-903.0	Reserved for EME, CW expansion	
903.0-903.05	EME exclusive	
903.07-903.08	CW beacons	
903.1	CW, SSB calling frequency	
903.4-903.6	Crossband Linear Translator inputs	
903.6-903.8	Crossband Linear Translator outputs	
903.8-904.0	Experimental beacons exclusive	
904-906	Digital Communications	(2,8)
906-907	Narrow bandwidth FM simplex services, 25 kHz channels	(6)
906.50	National simplex frequency	
907-910	FM repeater inputs, paired with 919-922 MHz; 119 pairs every 25 kHz, e.g. 907.025, 050, 075, etc. 908-920 MHz uncoordinated pair.	(2,4)
910-916	ATV	(2,3)
916-918	Digital Communications	(2,8)
918-919	Narrow bandwidth, FM control links and remote bases	
919-922	FM repeater outputs, paired with 907-910 MHz	(2,4)
922-928	Wide bandwidth experimental, simplex ATV, Spread Spectrum	(5,7)

Canadian amateurs note: The amateur service will continue to have secondary status in the band 902-928 MHz throughout Canada.

Before operation in this band, Canadian amateurs licensees are required to consult with their DOC District Office to ensure interference will not be caused to other services operating in the area as per Section 45 of the General Radio Regulations Part II, given in TRC 25.

Government of Canada shipborne radiolocation service is permitted within 150 km of the East and West Coasts, Arctic Ocean, Hudson Bay, James Bay and up the St. Lawrence River as far as Rimourski on pre-coordinated channels in the 902-928 MHz band.

Footnotes

- 1) Extracts of FCC Rules & Regulations, paragraph 2.106 "Table of Frequency Allocations" modified by General Docket 80-739, 8 Dec. 1983; Footnote US-267: "In the band 902-928 MHz, Amateur Radio stations shall not operate within the states of Colorado and Wyoming, bounded by the area of: latitude 39°N-42°N and longitude 103°W-108°W." Footnote US-275: "The band 902-928 MHz is allocated on a secondary basis to the amateur service subject to not causing harmful interference to the operations of Government stations authorized in this band or to Automatic Vehicle Monitoring (AVM) systems. Stations in the amateur service must tolerate any interference from the operations of industrial, scientific and medical (ISM) devices, AVM systems and the operations of Government stations authorized in this band."
- 2) Coordinated frequency assignments required.
- 3) ATV assignments should be made according to modulation type, e.g. VSB-ATV, SSB-ATV or combinations. Coordination of multiple uses of a single channel in a local area can be achieved through isolation by means of cross-polarization and directional antennas.
- 4) Coordinated assignments at 100 kHz until allocations are filled, then assign 50 kHz until allocations are filled, before assigning 25-kHz channels.
- 5) Simplex services only, permanent users shall not be coordinated in this segment. High altitude repeaters for other unattended fixed operations are not permitted.
- 6) Voice and non-voice operation.
- 7) Spread-spectrum requires FCC authorization.
- 8) Consult FCC R&R 97.69 for allowable data rates and bandwidths.

1215-1300 MHz

The following band plan was adopted by the ARRL Board of Directors meeting in January 1985.

<i>Segment</i>	<i>Use</i>	<i>Footnotes</i>
1215-1240 MHz	General	(1)
1240-1246	ATV #1	(2,3)
1246-1248	Narrow-bandwidth FM point-to-point links and digital, duplex with 1258-1260	(2)
1248-1252	Digital Communications	(2,8,9)
1252-1258	ATV #2	(2,3)
1258-1260	Narrow-bandwidth FM point-to-point links and digital, duplexed with 1246-1252	(2)
1260-1270	Satellite uplinks, reference WARC 1979	
1260-1270	Wide-bandwidth experimental, simplex ATV	(5,6)
1270-1276	Repeater inputs, FM and linear, paired with 1282-1288, 239 pairs every 25 kHz, e.g. 1270.025, .050, .075, etc. 1271.0-1283.0 uncoordinated test pair	(2,4,9,10)
1276-1282	ATV #3	(2,3)
1282-1288	Repeater outputs, paired with 1270-1276	(2,4,9,10)
1288-1294	Wide-bandwidth experimental, simplex ATV	(6)
1294-1295	Narrow-bandwidth FM simplex services, 25-kHz channels	(7)
1294.5	National FM simplex calling frequency	
1295-1297	Narrow bandwidth weak-signal communications (no FM)	
1295.0-1295.8	SSTV, FAX, ACSB, experimental	
1295.8-1296.0	Reserved for EME, CW expansion	
1296.0-1296.05	EME-exclusive	
1296.07-1296.08	CW beacons	
1296.1	CW, SSB calling frequency	
1296.4-1296.6	Crossband linear translator input	
1296.6-1296.8	Crossband linear translator output	
1296.8-1297.0	Experimental beacons (exclusive)	
1297-1300	Digital Communications	

Footnotes

- 1) Expected to be lost as a result of PR docket 85-23. Watch *QST*.
- 2) Coordinated assignments required.
- 3) ATV assignments should be made according to modulation type (for example, VSB-ATV, SSB-ATV, or combinations). Coordination of multiple users of a single channel in a local area can be achieved through isolation by means of cross polarization and directional antennas. DSB ATV may be used, but only when local and regional activity levels permit. The excess bandwidths from such users are secondary to the assigned services.
- 4) Coordinate assignments with 100-kHz channels, beginning at the lower end of the segment until allocations are filled, then assign 50-kHz channels until allocations are filled before assigning 25-kHz channels.
- 5) Wide bandwidth experimental users are secondary to the satellite service and may be displaced upon the installation of any new satellites. Users are EIRP-limited to the noise floor of the satellites in service and may suffer interference from satellite uplinks.
- 6) Simplex services only; permanent users shall not be coordinated in this segment. High-altitude repeaters or other unattended fixed operations are not permitted.
- 7) Voice and non-voice operations.
- 8) Consult 47 C.F.R. 97.69 (FCC regulations) for allowable data rates and bandwidths.
- 9) Provide guard bands at the higher frequency end of segments, as required, to avoid interference to ATV.
- 10) 1274.0-1274.2 and 1286.0-1286.2 MHz are optionally reserved for contiguous Linear Translators supporting multiple narrow bandwidth users. These may also be duplexed with other non-coordinated band segments.

ITU Region 1 (Europe and Africa) 144-146 MHz Band Plan

144.00-144.01	EME
144.05	CW calling
144.10	CW random meteor scatter
144.15	Upper limit CW exclusive
144.20	SSB random meteor scatter
144.30	SSB calling, once contact established move off frequency
144.50	SSTV calling
144.60	RTTY calling
144.70	FAX calling
144.90	Regional beacons
145.00-145.225	Repeater inputs, R0 to R9
145.50	Mobile calling
145.60-145.825	Repeater outputs, R0 to R9
145.845-146.00	Space communications

Repeater Input

145.00	S0
145.025	
145.05	
145.075	
145.10	
145.125	
145.15	
145.175	
145.20	

R0
R1
R2
R3
R4
R5
R6
R7
R8

Repeater Output

145.625	R1
145.65	R2
145.675	R3
145.70	R4
145.725	R5
145.75	R6
145.775	R7
145.80	R8
145.825	R9

Simplex Channels

145.25	S10
145.275	S11
145.30	S12
145.325	S13
145.35	S14
145.375	S15
145.40	S16
145.425	S17
145.45	S18
145.475	S19
145.50	S20
145.525	S21
145.55	S22
145.575	S23
145.60	S24

Most common simplex calling freq.; once contact established, move off frequency

R0

U.K. & European repeaters require a 1750 Hz (± 25 Hz) tone burst of about 300 ms to open the repeater and in practice it is best to transmit this tone at the start of each transmission, especially in the U.K.

29.5 — 29.7 MHz

Location	Input	Output	Call	Notes	Sponsor	Source	Date
ALABAMA							
#Bessemer	29.60	145.15	N4AHN	O A L	K4GTQ	WA4ZVJ	08/84
Eirmingham	29.54	29.64	WB4QVT	O L		WA4ZVJ	04/83
#Mobile	29.54	29.64	KE4QC	O	KE4QC	WA4ZVJ	06/84
CALIFORNIA							
Eilwaskie	29.52	29.62	N6AHW	O		NARC	10/84
Hollywood Hills	29.56	29.66	W6ORD	O		SCRRBA	12/83
Johnstone Peak	29.58	29.68	WB6IGH	O/PL 1B		KE6NA	09/84
Monrovia	29.54	29.64	W6QFK	PL 1A		SCRRBA	11/83
Newbury Park	29.52	29.62	WB6WGE	PL XB		SCRRBA	11/83
Palomar Mt.	29.56	29.66	N9PL	O		SCRRBA	09/82
San Jose/ Mt. Hamilton	29.54	29.64	K6GZK	O E L	Evergreen ARC	K6GZK	07/84
Vacaville/Mt. Vaca	29.56	29.66	N6BPK	O		NARC	10/84
COLORADO							
Boulder	29.56	29.66	W0IA	O	Rocky Mt. VHF Society	K0LQF	10/84
CONNECTICUT							
Columbia	29.55	29.65	WA1CBY			TSARC	09/83
Glastonbury	29.68	147.69	K1NQJ	PL		TSARC	10/83
Montville	29.57	29.67	KA1DFI	O		KA1DFI	09/84
North Coventry	29.54	29.64	K1JCL	O (CA) E L	K1JCL	N1AZR	10/84
DELAWARE							
Claymont	29.56	29.66	KC3AM	O	KC3AM	TMARC	12/84
DISTRICT OF COLUMBIA							
Gaithersburg, MD	29.56	29.66	N3AUY	O	KD3R	TMARC	12/84
Sterling, VA	29.58	29.68	KD4DN	O	KD4DN	TMARC	01/85
FLORIDA							
Miami	29.54	29.64	KI4CA	O	KI4CA	FRC	01/85
Miami	29.58	29.68	KA4ZAY	O L	KA4ZAY	FRC	01/85
Orlando	29.52	29.62	KC4CI	O	KC4CI	FRC	11/84
#St. Petersburg	29.54	29.64	W04B	O L	Pinellas Co. RA	WA4CHL	09/83
GEORGIA							
Albany	29.58	29.68	W4MM	L	Albany ARC	K4XA	09/84
Atlanta	29.52	29.62	KE4IO	O	KE4IO	KC4MJ	12/82
ILLINOIS							
Chicago	29.58	29.68	KD9FA	O L	ACLR	WD9GMZ	01/85
Park Ridge	29.56	29.66	W9LM	O	Northwest ARC	WB9JKZ	10/83
Springfield	29.56	443.275	KB9VS	O L	KB9VS	N9DKV	08/83
Woodstock	29.57	29.67	N9DBX	O (CA) L Z	N9DBX/N9BHK/N9CSQ	N9DBX	10/84
INDIANA							
Pendleton	29.58	29.68	WB9STA			K9LSB	12/84
IOWA							
Slater	29.54	29.64	WA0NSH		WA0NSH	IaRC	10/84
KANSAS							
Newton	29.52	29.62	WD0ALH			KARC	01/85
Overland Park	29.56	29.66	WB0RCV		Kansas City ARC	KARC	01/85
Quinter	29.54	29.64	K0GBZ			KARC	01/85
LOUISIANA							
New Orleans	29.52	29.62	KB5VC	O	KB5VC	K5DPG	10/84
New Orleans	29.54	29.64	N5ARU	O	N5ARU	K5DPG	10/84
MARYLAND							
Baltimore	29.54	29.64	W3DID	O E L	BRATS	TMARC	12/84
Freeland	29.52	29.62	K3SP	O L	K3SP	TMARC	12/84
Gaithersburg	29.56	29.66	N3AUY	O	KD3R	TMARC	12/84
MASSACHUSETTS							
Malden	29.52	29.62	W1BHD	O	Middlesex Fells RA	AG1F	12/84
MICHIGAN							
Ann Arbor	29.54	29.64	WD8DPA	PL 2A A L	WD8DPA/A2 10M RA	WD8DPA	11/84
Walled Lake	29.52	29.62	WD8OXD			MARC	01/85
MINNESOTA							
Richfield	29.56	29.66	AE0N	O L	29/66 RG	MRC	12/84
MISSOURI							
Bridgeton	29.54	29.64	WA0YUA	PL	WA0YUA	W0KUJ	10/82
Hillsboro	29.52	29.62	W0JZY	O	W0JZY	W0KUJ	10/83
Maryland Heights	29.54	29.64	WB0RAC		WB0RAC	WB0RAC	10/84
NEW JERSEY							
Bridgewater	29.58	29.68	WA2WJY	O E	WA2WJY	TSARC	10/83
Toms River	29.52	29.62	WA2TMZ		WA2TMZ	WA2TMZ	10/83
NEW YORK							
Buffalo	29.55	29.65	KB2DQ			VE3GYQ	01/84
Buffalo	29.58	29.68	W2SEX			VE3GYQ	01/84
Cambria Heights	29.60	224.74	WA2NCB		Downlink Comm. Assn.	WA2NCB	10/82
Manhattan	29.54	29.64	K2KLN	O A E L Z	Metroplex	WB2MGB	10/83
Manhattan	29.54	145.45	K2KLN	O A E L Z	Metroplex	WB2MGB	10/83
Manhattan	29.54	443.95	K2KLN	O A E L Z	Metroplex	WB2MGB	10/83
Manhattan	29.54	224.70	K2KLN	O A E L Z	Metroplex	WB2MGB	09/84

<i>Location</i>	<i>Input</i>	<i>Output</i>	<i>Call</i>	<i>Notes</i>	<i>Sponsor</i>	<i>Source</i>	<i>Date</i>
Oyster Bay	29.56	29.66	K2MZ		K2MZ	K2MZ	09/83
Setauket	29.58	29.68	K2YBW	PL T A E L	K2YBW	K2YBW	11/83
Setauket	29.60	144.94	K2TKE	O E L R	Ward Melville HS ARC	W2AAF	09/83
Westmoreland	29.54	29.64	K2GVI	PL T L Y	K2GVI	K2GVI	07/83
OHIO							
Athens	29.54	29.64	N8EEG	O	N8EEG/W8WG	N8EEG	10/84
Columbus	29.60	144.23	WB8MMR	O E L	WB8MMR	WB8MMR	10/84
Doylestown	29.54	29.64	K8LK	PL 1A	K8LK	K8LK	05/84
Fairfield	29.52	29.62	KD8C	O	FARA	K8QOE	10/84
Parma	29.60	224.30	AB8Z	C	AB8Z	AB8Z	09/83
OKLAHOMA							
Harmon	29.52	29.62	KC5OU		KC5OU	ORSI	01/85
Ponca City	29.52	29.62	W5HZZ		Kay Co. ARC	ORSI	01/85
OREGON							
Roseburg	29.56	29.66	WA6GBC	O E		WA6GBC	09/83
PENNSYLVANIA							
Chester	29.52	29.62	WB3JVX	PL 4A E L	Metrocom	WB3JVX	11/84
Greensburg	29.58	29.68	KA3KPV	O E L	KA3KPV	KA3KPV	01/85
Irwin	29.52	29.62	K3CFY	O E	K3CFY	KA3KPV	01/85
Pine Grove	29.55	29.65	K3SLG	L	N3CWQ/K3SLG	K3SLG	10/82
Wilkes-Barre	29.54	29.64	WB3FKQ	E		K3YTL	11/84
SOUTH DAKOTA							
Sioux Falls	29.54	29.64	WB7DRU	O	WB7DRU	WB7DRU	10/82
TENNESSEE							
Memphis	29.52	29.62	W4ZJM	PL 1Z L	W4ZJM	W4ZJM	10/84
TEXAS							
Brady	29.52	29.62	WD8CIY			W5OGZ	10/82
Brady	29.52	29.62	KC5OQ			W5OGZ	10/84
El Paso	29.56	29.66	KC5EJ			W5OGZ	10/84
Fort Worth	29.58	29.68	WB4GWX	PL 2Z	Motorola ARC	WB4GWX	10/84
Houston	29.56	29.66	WR5ARS			W5OGZ	07/83
Port Neches/Groves	29.54	29.64	WB5ITT			W5OGZ	07/83
San Antonio	29.54	29.64	K5TYV			W5OGZ	10/84
VIRGINIA							
Sterling	29.58	29.68	KD4DN	O	KD4DN	TMARC	12/84
WASHINGTON							
Sedro Woolley	29.54	29.64	W7ZFX	B 1800	NW Washington 10/6-Mtr. RG	WWARA	10/84
WISCONSIN							
Milwaukee	29.52	29.62	WB9ZRB	O	WB9ZRB	WAR	01/85
Milwaukee	29.58	29.68	N9DVF	O	N9DVF	WAR	01/85
Sturtevant	29.54	29.64	WA9ZY0	O	WA9ZY0	WAR	01/85
WYOMING							
Cheyenne	29.57	147.105	KD7AN	O E L T	KD7AN	WCARC	11/84
ONTARIO							
Toronto	29.52	29.62	VE3TFM	PL 3A	TFMCS	VE3GYQ	01/84
Uxbridge	29.52	29.62	VE3TFM	A E L P Z	TFMCS	VE3ID	11/84

52 — 54 MHz

Location	Input	Output	Call	Notes	Sponsor	Source	Date
ALABAMA							
Hayden	52.01	53.01	N4CCQ		N4CCQ	WA4ZVJ	08/84
ARIZONA							
Black Canyon City	52.76	53.76	K7BOG	PL 6B	K7BOG	WB7TPY	01/84
CALIFORNIA							
Grizzley Peak	53.18	52.58	WA6EUZ	O		NARC	10/84
Johnstone Peak	52.20	52.525	WA6UJS	O		SCRIBA	09/82
Lake Hughes	52.86	52.26	N6BKL	O	WBTA	N6BKL	12/84
Lake Ridge	53.16	52.56	WB6EUQ	O		NARC	10/84
Los Angeles	52.90	52.68	WA6MDJ	O (CA) E L	Baldwin Hills ARC	WA6MDJ	10/84
Mt. Allison	53.26	52.66	WA6MIA	O		NARC	10/84
Mt. Bielawski	53.24	52.64	WB6FFC	O		NARC	10/84
Mt. Delux	53.18	52.60	WA6SEK	O		NARC	01/85
Mt. Delux	53.32	52.72	WA6SEK	O		NARC	10/84
Mt. Vaca	53.22	52.62	WA6PTT	O		NARC	10/84
Mt. Vaca	53.34	52.74	N6BPK	O	N6BPK	NARC	10/84
Mt. Wilson	52.20	52.525	WA6ZOI	O		SCRIBA	11/83
Oat Mt.	52.92	52.32	K6FG	C		N6BKL	12/84
Orange Co.	52.84	52.62	W6KRW	PL 1A		SCRIBA	09/82
Palmdale	52.76	52.16	WB6TTS	O	MDVHF Society	N6BKL	12/84
Palo Escrito	52.70	52.10	N6AHW	O		NARC	10/84
Placerville	52.70	52.10	WA6ZNM	O		NARC	10/84
San Diego	52.30	52.60	WB6AOT	PL 1B		SCRIBA	09/82
Shasta Baldy	53.26	52.66	WA6PEO	O		NARC	10/84
Stanford Hills	53.28	52.68	KD6ZL	C		NARC	10/84
Thousand Oaks/ Castro Peak	52.88	52.28	WB6CHI	O A E L	Thousand Oaks RA	N6BKL	12/84
CONNECTICUT							
Bristol	52.01	53.01	WA1LMV	O L	WA1LMV	AG1F	12/84
Granby	52.05	53.05	KA1AVJ	O	KA1AVJ	AG1F	12/84
Granby	53.03	223.60	KA1AVJ	O	KA1AVJ	TSARC	10/83
Naugatuck	52.15	53.15	WA1NQP	O		AG1F	12/84
North Coventry	52.42	53.42	K1JCL	O (CA) E L	K1JCL	N1AZR	10/84
DISTRICT OF COLUMBIA							
Alexandria, VA	52.13	53.13	WA4CCF	O L	Alexandria RC	TMARC	12/84
Wheaton, MD	52.25	144.95	WB3DBU	O L	Metro Comm. Net RC	TMARC	01/85
Wheaton, MD	52.25	53.25	WB3DBU	O A L	Metro Comm. Net RC	TMARC	12/84
Wheaton, MD	144.95	53.25	WB3DBU	O L	Metro Comm. Net RC	TMARC	01/85
FLORIDA							
Eustis	52.05	53.05	N4AQL	O	N4AQL	FRC	11/84
Fort Lauderdale	52.73	53.73	WB4MWW	O	WB4MWW	FRC	11/84
Gainesville	52.01	53.01	WB4FSQ	O	WB4FSQ	FRC	11/84
Jacksonville	52.30	53.03	N4JF	O	Florida Jr. College	FRC	01/85
Largo	52.55	53.55	WA4GCH	O	WA4GCH	FRC	11/84
Miami	52.03	53.03	KA4ZAY	O L	KA4ZAY	FRC	01/85
Miami	52.11	53.11	KI4CA	O	KI4CA	FRC	01/85
Miami	52.17	53.17	KB4ES	O E L	KB4ES	FRC	11/84
Miami	52.65	53.65	WB4PWR	O	WB4PWR	FRC	11/84
New Port Richey	52.07	53.07	WA4AGX	O	WA4AGX	FRC	11/84
North Lauderdale	52.09	53.09	WA1JOU	O	WA1JOU	FRC	01/85
Orlando	52.01	53.01	KC4CI	O L	KC4CI	FRC	11/84
Pensacola	52.05	53.05	WA4JUF	O	WA4JUF	FRC	11/84
Plant City	52.13	53.13	WA4JVQ	O	WA4JVQ	FRC	11/84
Shell Point	52.67	53.67	WA4ISJ	C PL	WA4ISJ	FRC	11/84
St. Petersburg	52.03	53.03	KA2EGA	O	KA2EGA	FRC	11/84
Tampa	52.29	53.29	WB4UIB	O	WB4UIB	FRC	01/85
Tampa	52.45	53.45	KA4HRF	O E L	KA4HRF	FRC	11/84
GEORGIA							
Marietta	52.05	53.05	WB4UPC			CVRA-SERA	10/83
ILLINOIS							
Rockford	52.01	53.01	K9AMJ	O A E	Experimental ARS	WD9GMZ	01/85
INDIANA							
Angola	52.92	52.68	WB9FHD			K9LSB	12/84
Auburn	52.84	52.60	WB9VDK		Northeastern Indiana ARC	K9LSB	12/84
Evansville	52.92	52.575	W9ZPP			N9WB	11/82
Indianapolis	52.60	52.84	WB9QLL			K9LSB	12/84
Indianapolis	52.84	52.60	WB9QLJ		Indy Power and Light ARC	N9WB	11/82
Indianapolis	53.16	52.56	WB9IHS		Indianapolis FAA ARC	K9LSB	12/84
Indianapolis	53.20	52.60	WB9QLJ			K9LSB	12/84
Indianapolis	53.48	52.48	WA9IGW		Indianapolis FAA ARC	K9LSB	12/84
South Bend	52.76	53.36	WR9AFV		Michiana ARC	K9LSB	12/84
Terre Haute	52.92	52.525	W9EQD	C		K9LSB	12/84
KANSAS							
Topeka	52.01	53.01	KA0LIA			KARC	01/85
LOUISIANA							
Baton Rouge	52.76	52.525	W5RWF	O L	W5RWF	K5DPG	10/84
Chalmette	52.025	53.025	WA5UUD	O	WA5UUD	K5DPG	10/84
Chalmette	52.05	53.05	WD5KBB	O	WD5KBB	K5DPG	10/84
Fairbanks	52.01	53.01	K5GHK	O	K5GHK	K5DPG	10/84
New Orleans	52.13	53.13	WB5ZRL	O A	WB5ZRL	K5DPG	10/84
MAINE							
Streaked Mt.	53.57	52.57	WB1AEK	O		AG1F	12/84

Location	Input	Output	Call	Notes	Sponsor	Source	Date
MARYLAND							
NW Baltimore	52.15	53.15	WA3DZZ	O	WA3DZZ	TMARC	12/84
Wheaton	52.25	53.25	WB3DBU	O A L	Metro Comm. Net RC	TMARC	12/84
Wheaton	52.25	144.95	WB3DBU	O L	Metro Comm. Net RC	TMARC	01/85
Wheaton	144.95	53.25	WB3DBU	O L	Metro Comm. Net RC	TMARC	01/85
MASSACHUSETTS							
Adams/Mt. Greylock	52.23	53.23	K1FFK	O R	NoBARC	WB1HIH	09/83
Billerica	52.82	52.62	W1DDC	O	Honeywell 1200 RC	N1BUB	10/84
Maynard	52.86	52.66	WA1NPN			AG1F	12/84
Mt. Wachusett	52.01	53.44	W1UJP		Mass. CD Agency	AG1F	12/84
Waltham	52.78	52.58	K1MUC	O L	Waltham ARA	K1MUC	10/84
MICHIGAN							
#West Bloomfield Twp.	52.92	52.68	W8HD	O E Z	W8HD	W8HD	10/84
Ann Arbor	52.05	53.05	WB8UPM	O L	WB8UPM	WB8DPA	11/84
Lansing	52.03	53.03	WB4VVA			MARC	01/85
Manistique	52.63	53.63	KA8KYR			MARC	01/85
MINNESOTA							
Blaine	52.01	53.01	WB0IYN	O	WB0IYN	MRC	12/84
Bloomington	52.03	53.03	N0BID	O	N0BID/N0DCR/W0SBO	MRC	12/84
Edina	52.76	52.525	W0PZT	O	MARC	MRC	12/84
Gem Lake	52.25	53.25	W0HWT	O L	MARA	MRC	12/84
Mnnetonka	52.05	53.05	W0TQL	O	W0TQL/WB0ADV	MRC	12/84
Pequot Lakes	52.15	53.15	WB0CZZ	O L	Northland RA	MRC	12/83
Proctor	52.05	53.05	N0BZZ	O A L	N0BZZ	MRC	12/84
St. Paul	52.47	53.47	KA0JLB	O L	KA0JLB/WB0UYW	MRC	12/84
MISSISSIPPI							
Hattiesburg	52.01	53.01	KC5K	O	South Mississippi RA	AJ0X	10/84
MISSOURI							
Branson	52.25	52.80	WA0LKT	O L	Tri-Lakes ARC	WA0JOG	10/84
Overland	52.25	52.80	K0RWU	C PL (CA)	St. Louis 6-Meter RC	WB0KUJ	10/83
St. Louis	52.05	52.95	K0GFM	C PL A	6-Meter ARC of St. Louis	K0GFM	10/84
NEVADA							
Cold Springs	52.15	52.75	N7CMW	O	N7CMW	N7FEQ	10/83
NEW HAMPSHIRE							
Brentwood	53.04	53.42	WA1HZK	L	WA1HZK	AG1F	12/84
Concord	52.01	53.01	N1DBV	O A L	WB8DTM	W1ALE	10/84
Concord	53.68	53.08	W1ALE	O	W1RMH	W1ALE	10/84
NEW JERSEY							
Cliffwood Beach	52.43	53.43	WB2HAE	O	WB2HAE	TSARC	01/84
Hackensack	52.35	53.35	WB2ZNP	O L	WB2ZNP	WB2ZNP	10/84
Haledon	52.63	53.63	WA2OFI	O	WA2OFI	TSARC	10/83
Midland Park	52.21	53.21	WA2VLD	O	WA2VLD	WA2VLD	10/83
Mt. Freedom	52.15	53.15	K2QCY	O	Morris Co. OEM	K2QCY	01/85
Mt. Holly	52.55	53.555	KC2JY	T A L Z	Burlington Co. ARES/ RACES	K2JY	08/83
North Arlington	52.01	53.01	WA2SQQ	O	WA2SQQ/WA2SLR	TSARC	10/83
North Bergen	52.67	53.67	WA2SLR	O	WA2SLR	TSARC	10/83
North Caldwell	52.31	53.31	WB2ZRK	O A	Crescomm ARA	TSARC	10/83
Runnemed	52.84	52.60	W2FLY	C PL L	W2FLY	W2FLY	10/84
Trenacle Twp.	52.45	53.45	WB2YZS	E	WB2YZS/WA2RHJ	WA2RHJ	10/83
Trenton	52.90	53.70	W2ZQ	O R	Delaware Valley RA	WA2MZY	10/84
Woodcliff Lake	52.33	53.33	K2LSA	PL (CA)	Steteline RC of NJ/NY	WB2CZB	09/83
NEW YORK							
Auburn	52.05	53.05	WB2MWB			W2ODC	10/83
Babylon	52.90	52.68	WA2CDH	PL A E L	Medford RA	WA2CDH	10/82
Bedford	52.17	53.17	WB2HMG		Westrock RA	TSARC	10/83
Cambria Heights	52.525	52.47	WA2NCB		Downlink Comm. Assn.	WA2NCB	10/82
Chatham	52.47	53.47	WA2PVV			W2ODC	10/83
Colden	52.05	53.05	WR2ABI			VE3GYQ	01/84
Corinth	52.01	53.01	WA2UMX			W2ODC	10/83
Hamburg	52.25	53.25	WB2FCS		WB2FCS	VE3GYQ	01/84
Harpursville	52.75	53.75	WA2IKO		WA2IKO	W2ODC	10/83
Manhattan	52.47	53.47	K2KLN	O A E L Z	Metroplex	WB2MGB	10/83
Manhattan	52.47	145.45	K2KLN	O A E L Z	Metroplex	WB2MGB	10/83
Manhattan	52.47	443.95	K2KLN	O A E L Z	Metroplex	WB2MGB	10/83
Manhattan	52.47	224.70	K2KLN	O A E L Z	Metroplex	WB2MGB	09/83
Manorville	53.36	146.82	W2OQI	PL E L	Rock Hill RA	KN2Y	10/83
Mayville	52.57	53.57	WA2EQX			VE3GYQ	01/84
Otisco	52.01	53.01	WB2ZHL	O	Radio Amateurs of Greater Elbridge	N2DM	10/84
Rochester	52.07	53.07	WB9EAE			W2ODC	10/83
Rochester	52.55	53.55	N2EH			VE3GYQ	01/84
Rochester	52.57	53.57	WA2DHB		WA2DHB	W2ODC	10/83
Rochester	52.63	53.63	W2TR	PL	GRID	N2BNE	10/83
Schenectady	52.03	53.03	K2AE		Schenectady ARA	W2ODC	10/83
Schenectady	52.76	52.56	K2AE		Schenectady ARA	W2ODC	10/83
Setauket	52.58	52.68	K2YBW	PL T L	K2YBW	K2YBW	11/83
Setauket	52.94	146.94	K2TKE	O E L R	Ward Melville HS ARC	W2AAF	09/83
Stony Brook	52.80	147.76	WA2VNV	C PL 5Z A E	LStony Brook RA	WA2VNV	10/83
Stony Brook	52.80	448.825	WA2VNV	C PL 5Z A E	LStony Brook RA	WA2VNV	10/83
Syracuse	52.55	53.55	A2K			W2ODC	10/83
Wilson	52.15	53.15	W2XE			VE3GYQ	01/84

Location	Input	Output	Call	Notes	Sponsor	Source	Date
NORTH CAROLINA							
Cary	52.35	53.35	WR4AVP			CVRA-SERA	10/83
Charlotte	52.03	53.03	KE4ZC			CVRA-SERA	10/83
Hendersonville	52.01	53.01	WB4YAO			CVRA-SERA	10/83
Hickory	52.47	53.47	WA4MDW			CVRA-SERA	10/84
High Point	52.15	53.15	K4AZA	L		CVRA-SERA	10/83
Raleigh	52.05	53.05	K4ITL			CVRA-SERA	11/82
Roanoke Rapids	52.03	53.03	K4PUV	L		CVRA-SERA	10/83
Statesville	52.67	53.67	WA4WRS			CVRA-SERA	10/83
OHIO							
Bellefontaine	52.25	53.25	KA8OFZ	O E	Central Ohio RC	KA8OFZ	01/85
Fairfield	52.17	53.17	WD8PRH	O E	FARA	K8QOE	10/84
Fredonia	52.43	53.43	WA8WCU	C		WA8WCU	09/82
Louisville	52.55	53.55	WB8UTW	O	SCRAP	WB8DAS	10/84
Mansfield	52.47	53.47	WD8NDB	O	ARCOM	WB8DRZ	01/84
Vermilion	52.35	53.35	WD8DRZ	O L	LEARN	WB8DRZ	01/85
Warrensville Twp.	52.92	52.68	WB8APD		SMART	WB8APD	09/83
OKLAHOMA							
Oklahoma City	52.68	52.525	K5JL	O	Oklahoma City Autopatch Assn.	ORSI	01/85
OREGON							
Eugene	52.05	53.05	K9CNV	O L		ORRC	12/83
Eugene	52.525	146.46	WB7TGZ	O	WB7TGZ	ORRC	12/83
Roseburg	52.03	53.03	WA7SRX	O E		WA6GBC	08/83
PENNSYLVANIA							
Aston	52.82	52.38	W3AWA	O	Mobile Sixers RC	WA3KFT	09/83
DuBois	52.07	53.07	K3PS	R	Quad Co. FMA	K3PS	10/84
Roxborough	52.76	52.64	K3VAN	O L	WCAU ARA	W3HKZ	01/84
Roxborough	52.76	443.80	K3VAN	O L	WCAU ARA	W3HKZ	01/84
Scranton	52.37	53.37	K53Y	O L	K53Y	EAARC	08/84
Transfer	52.01	53.01	K3QMR	O	K3QMR/W3YQ	W3YQ	10/83
Wilkes-Barre	52.61	53.61	WB3FKQ	E		K3YTL	11/84
Wilkes-Barre	52.81	53.81	WA3YXK			K3YTL	11/84
SOUTH CAROLINA							
Pickens	52.41	53.41	WB4YXZ	L		CVRA-SERA	10/83
TENNESSEE							
Chattanooga	52.01	53.01	WB4LRD			CVRA-SERA	10/83
Knoxville	52.15	53.15	WB4IOB	A L		CVRA-SERA	10/83
Knoxville	52.25	53.25	WA4YON			CVRA-SERA	10/83
Knoxville	52.35	53.35	WB4GBI		WB4GBI/N4CKB	WB4GBI	10/83
Knoxville	52.76	52.525	K4HXD			CVRA-SERA	11/82
Memphis	52.01	53.01	WA4KOG	O	WA4KOG	WA4KOG	08/82
TEXAS							
Allen	52.23	53.23	WB5UST			W5OGZ	10/84
Arlington	52.25	53.25	WB5KGL			W5OGZ	10/84
Austin	52.67	53.67	WB5PCV			W5OGZ	10/84
College Station	52.76	52.525	K5MW			W5OGZ	10/84
Conroe	52.13	53.13	W5SUR	O E	W5SUR	W5OGZ	10/84
Corpus Christi	53.16	52.56	WD5DON			W5OGZ	10/84
Dallas	52.76	52.525	WA5SNW			W5OGZ	10/84
El Paso	52.09	53.09	KC5EJ			W5OGZ	10/84
El Paso	52.92	52.525	KB5JR	O L	TRASH	WB5LJO	10/84
Fort Worth	52.99	53.99	KA5BYN	PL 2Z	Motorola ARC	WB4GWX	10/84
Fort Worth	53.16	52.56	K5SXK	A		W5OGZ	10/84
Fort Worth	53.28	52.68	WB5AZB	C A		W5OGZ	10/84
Greenville	52.47	53.47				W5OGZ	10/84
Henly	52.80	52.525	W5IZN			W5OGZ	10/84
San Antonio	52.88	52.64	WB5ADH			W5OGZ	10/84
San Antonio	53.18	52.58	WA5KBQ	C		WB5UOJ	10/83
San Antonio	53.64	53.04	WB5ICM	C		W5OGZ	10/84
Temple	52.62	52.58	N5EOM			W5OGZ	10/84
Tyler	53.18	52.58	WA5SMB			W5OGZ	10/84
VIRGINIA							
Abington	52.01	53.01	WR4ATJ	L		CVRA-SERA	10/83
Alexandria	52.13	53.13	WA4CCF	O E L R	Alexandria RC	TMARC	01/84
Danville	52.13	53.13	WB4GJG		DCC ARC	K4AUG	09/83
#Fairfax Co.	52.58	52.48	KA4DCS		KA4DCS	TMARC	12/84
Lexington/Cole Mt.	52.01	53.01	K4PQD	L		CVRA-SERA	10/83
Lynchburg	52.15	53.15	WB4DBB			CVRA-SERA	10/83
Norfolk	53.525	52.525	W4NV			CVRA-SERA	10/83
Norton/High Knob	52.01	53.01	K4LSP			CVRA-SERA	10/83
Richmond	52.43	53.43	NB4B	O E	RSMA	N4AGS	01/85
South Boston	52.07	53.07	WB4YWH	C		CVRA-SERA	10/83
WASHINGTON							
Bothell	52.63	53.63	WA7RYQ	O	WA7RYQ	WWARA	10/84
Everett	52.93	53.93	K7KHW	AM Only		WWARA	10/84
Kirkland	52.55	53.55	KC7RO			WWARA	10/84
Mt. Vernon	52.09	53.09	K7CR		W7UMH	WWARA	10/84
Olympia	52.03	53.03	K7RBR	O A L	Capitol Peak RA	WWARA	10/84
Seattle	52.29	53.29	W7FHZ	O E	W7FHZ	WWARA	10/84
Seattle	52.37	53.37	K7LED	O E	Mike and Key ARC	WWARA	10/84
Snohomish	52.07	53.07	KB7G		KB7G	WWARA	10/84
Spokane	52.29	53.29	K7LVB	O		WWARA	01/84
Tacoma	52.15	53.15	K7CR	O	Channel 1 RG	WWARA	10/84

Location	Input	Output	Call	Notes	Sponsor	Source	Date
WEST VIRGINIA							
St. Mary's/ Ben's Run	52.17	53.17	WD8RET			WD8KHL	10/84
WISCONSIN							
Milwaukee	52.08	52.68	WB9ZRB	O	Ind. RS	WAR	01/85
Milwaukee	52.80	52.20	WB9TRO	O	WB9TRO/WD9GFY	WAR	01/85
Milwaukee	52.88	52.585	WB9WKR	O	WB9WKR	WAR	01/85
New Berlin	52.05	53.05	WR9ABF	O E	WA9AOL	WAR	06/83
New Berlin	52.05	53.05	WA9AOL	O E	WA9AOL	WAR	01/85
Oconomowoc	53.15	52.15	WR9ALK	O	WB9GAC/WB9GAD	WAR	01/85
Waukesha	53.54	52.94	K9WQG	C	EARS	WAR	01/85
Wind Lake	52.33	53.33	N9DIR	O	Southeast Wisc. 6-Pack	N9DIR	09/84
MANITOBA							
Winnipeg	52.50	52.76	VE4AGA	C	VE4HJ	CRRL	10/84
Winnipeg	52.76	52.525	VE4AGA	O L	VE4ADK	VE4MJ	09/84
ONTARIO							
Georgetown	52.13	53.13	VE3IZU			CRRL	10/84
London	52.47	53.47	VE3MGI	O	VE3LDQ	CRRL	10/84
Lucan	52.01	53.01	VE3MCR		Middlesex Co. ARA	CRRL	10/84
Orillia	52.07	53.07	VE3LSR			CRRL	10/84
Ottawa	52.525	53.15	VE3OCR	L		CRRL	10/84
Toronto	52.03	53.03	VE3SIX	A E L Z	TFMCS	VE3ID	11/84
QUEBEC							
Ottawa, ON	52.525	53.15	VE3OCR	L		CRRL	10/84
Parc des Laurentides	53.135	53.635	VE2RAH			CRRL	10/84

144.5 — 148 MHz

Location	Input	Output	Call	Notes	Sponsor	Source	Date
ALABAMA							
ANNISTON							
Anniston	146.10	146.70	N4FIV	O A	Calhoun Co. ARA	WA4ZVJ	06/84
Anniston	147.69	147.09	WB4GNA	O E	Calhoun Co. ARA	WA4ZVJ	08/84
#Jacksonville	147.375	147.975	WD4KTY	C A E L	AAERG	WA4ZVJ	06/84
Lincoln	144.89	145.49	KC4OX	O E R	KA4CX	WA4ZVJ	08/84
Munford	146.265	146.865	W4NTI	L	W4NTI	WA4ZVJ	06/84
BIRMINGHAM							
Abernat	144.59	145.19	N4YI		N4YI	WA4ZVJ	06/84
Bessemer	144.55	145.15	N4AHH	O L	K4GTQ	WA4ZVJ	08/84
Bessemer	146.085	146.685	KB4BLF	O	KB4BLF	WA4ZVJ	07/84
Birmingham	144.65	145.25	K4TQR	Y	H & H RA	WA4ZVJ	06/84
Birmingham	144.75	145.35	WB4QVT	O L	K4GTQ	WA4ZVJ	08/84
Birmingham	144.81	145.41	K4IR		K4IR	WA4ZVJ	08/84
Birmingham	144.85	145.45	WB4ZNQ		Centerpoint	WA4ZVJ	06/84
Birmingham	146.16	146.76	K4TQR	O A	H & H RA	WA4ZVJ	06/84
Birmingham	146.28	146.88	WA4SGI	O A	WA4SGI	WA4ZVJ	07/84
Birmingham	146.34	146.94	W4CUE	O A E	Birmingham ARC	WA4ZVJ	06/84
Birmingham	147.255	147.855	N4IQT		N4IQT	WA4ZVJ	06/84
Birmingham	147.285	147.885	WD4BXA	O A	Telephone Pioneer RC	WA4ZVJ	05/84
Birmingham	147.93	147.33	WA4MHO	O E	WA4MHO	WA4ZVJ	06/84
Birmingham	147.93	147.33	WA4MHO	O E	WA4MHO	WA4ZVJ	06/84
Center Point	147.795	147.195	N4IOG	O A	Heart of Dixie RA	WA4ZVJ	05/84
Columbiana	146.985	146.385	WD4DJL	O	WD4DJL	WA4ZVJ	06/84
Cordova	144.77	145.37	WA4TPK		WA4TPK	WA4ZVJ	09/84
Hayden	146.055	146.655	N4YI	O E	N4YI	WA4ZVJ	06/84
Hueytown	144.79	145.39	WA4CYA	O	Hueytown RA	WA4ZVJ	08/84
Hueytown	147.75	147.15	WA4DOJ	O	Hueytown RA	WA4ZVJ	08/84
Leeds	147.615	147.015	K4VIZ	O	Leeds RG	WA4ZVJ	06/84
Oak Mt.	146.43	147.03	N4DMA	O E	Shelby Co. ARC	WA4ZVJ	08/84
Pell City	144.63	145.23	N4ISB	O E	J & J Repeater	WA4ZVJ	05/84
Pell City	146.01	146.61	WB4FESC	O E	St. Clair ARC	WA4ZVJ	08/84
Pell City	147.915	147.315	N4ISB		N4ISB	WA4ZVJ	10/84
Sumiton	144.57	145.17	WA4TPK	O A E	WA4TPK/KB4EWM	WA4ZVJ	08/84
Wilsonville	146.235	146.835	N4YZ	O	N4YZ	WA4ZVJ	06/84
DECATUR/HUNTSVILLE							
Athens	147.75	147.15	K4KJD		WD4ILW	WA4ZVJ	07/84
Decatur	146.13	146.73	WA4TD	O E R	Decatur Decatur	WA4ZVJ	06/84
Decatur	146.40	147.00	WA4TD	O A E R	Decatur ARC	WA4ZVJ	06/84
Decatur	147.135	147.735	WA4ZZW	C		WA4ZVJ	04/83
Grant	147.84	147.24	K4OJJ		Gunter Mt. ARC	WA4ZVJ	08/84
Guntersville	147.99	147.39	NB4D	O E	K4CZZ	WA4ZVJ	06/84
Hartselle	146.805	146.205	WB4VHP	O A	WB4VHP	WA4ZVJ	06/84
Huntsville	144.69	145.19	W4BLY		W4BLY	WA4ZVJ	09/84
Huntsville	144.73	145.33	W4NPZ	O	W4NPZ	WA4ZVJ	06/84
Huntsville	144.83	145.43	WB4LTT	C	WB4LTT	WA4ZVJ	06/84
Huntsville	144.87	145.47	W04V	O E	Huntsville RC	WA4ZVJ	09/84
Huntsville	146.04	147.12	WA4DXP	C	WA4DXP	WA4ZVJ	06/84
Huntsville	146.34	146.94	K4IQU	O	K4IQU	WA4ZVJ	09/84
Huntsville	147.135	147.735	WA4DXP	C	WA4DXP	WA4ZVJ	07/84
Huntsville	147.225	147.825	K4RSB	O	Huntsville-Madison Co. CD	WA4ZVJ	07/84
Huntsville	147.705	147.105	N4UV	O	North Alabama DX Club	WA4ZVJ	06/84
Huntsville	147.78	147.18	K4IQU	A	K4IQU	WA4ZVJ	09/84
Huntsville	147.90	147.30	N4AVB	O	North Alabama DX Club	WA4ZVJ	06/84
Morgan City	144.53	145.13	WB4KKV		WB4KKV	WA4ZVJ	06/84
Moulton	147.675	147.075	N4AKW	O (CA) E	Bankhead ARC	WA4ZVJ	06/84
DOTHAN							
Black	144.81	145.41	WG4D	O	WG4D	WA4ZVJ	09/84
Dothan	144.83	145.43	WA4QEO		Wiregrass ARC	WA4ZVJ	06/84
#Dothan	146.25	146.85	KE4MZ	O A E R	Wiregrass ARC	WA4ZVJ	06/84
Dothan	147.945	147.345	WB4ZPI		WA4MZL	WA4ZVJ	09/84
Enterprise	147.84	147.24	WD4ROJ	O A E	Enterprise ARS	WA4ZVJ	05/84
Headland	147.81	147.21	WA4WIE	O	Southern Hospitality ARA	WA4ZVJ	05/84
Ozark	144.53	145.13	KA4AFI	O A E	KA4AFI/W4IEO	WA4ZVJ	05/84
FLORENCE							
Cherokee	146.16	146.76	K4YVV		K4YVV	WA4ZVJ	08/84
Cherokee	146.28	146.88	K4YVV	O	K4YVV	WA4ZVJ	10/84
Florence	146.22	146.82	WB4NQH	O A E R	Florence-Lauderdale CD/ WB4NQH	WA4ZVJ	05/84
Muscle Shoals	146.01	146.61	W4JNB	O A E	Muscle Shoals ARC	WA4ZVJ	05/84
Muscle Shoals	146.115	146.715	WB4NQH	O E	WB4NQH	WA4ZVJ	05/84
#Tuscumbia	147.945	147.345	WB4DIN	O A	North Florence RA	WA4ZVJ	09/84
GADSDEN							
Albertville	144.51	145.11	WA4QKC	L	WA4QKC	WA4ZVJ	11/84
Albertville	147.66	147.06	K4CWD	O	Marshall Co. ARC	WA4ZVJ	09/84
Arab	146.295	146.895	W4UXD	O A	Arab ARC	WA4ZVJ	06/84
#Attala	146.37	146.97	K4VFU		WD4FFA	WA4ZVJ	08/84
#Gadsden	146.37	146.97	N4FJG	O	N4FJG	WA4ZVJ	06/84
Gadsden	144.61	145.21	WD4FFA	O	WD4FFA	WA4ZVJ	08/84
Gadsden	147.765	147.165	WA4ICF	O (CA) E L	WA4ICF	WA4ZVJ	07/84
Gadsden	146.22	146.82	WB4WOW	O	WB4WOW	WA4ZVJ	09/84
Steele	146.07	146.67	K4BWR	O	67 RG	WA4ZVJ	06/84
MOBILE							
Bay Minette	146.01	146.61	K4JIE	O E R	Baldwin Co. CD	WA4ZVJ	06/84
Gulf Shores	146.04	146.64	WB4OWS	O	WB4OWS	WA4ZVJ	08/84
#Mobile	147.63	147.03	KE4QC		KE4QC	WA4ZVJ	06/84
#Mobile	147.99	147.39	WA4NWE	O E L	WA4NWE	WA4ZVJ	06/84
Mobile	146.22	146.82	W4IAX	O E	Mobile ARC	WA4ZVJ	07/84

Location	Input	Output	Call	Notes	Sponsor	Source	Date
Mobile	146.34	146.94	WB4QEV	O A E R	Mobile Co. CD ARC	WA4ZVJ	07/84
Mobile	147.75	147.15	W4YXO	O	W4YXO	WA4ZVJ	06/84
MONTGOMERY							
#Montgomery	147.87	147.27	N4QT		MTARC	WA4ZVJ	07/84
Montgomery	146.04	146.64	WA4P	O A	Montgomery ARC	WA4ZVJ	06/84
Montgomery	146.25	146.85	WA4P	O E	Montgomery ARC	WA4ZVJ	06/84
Montgomery	146.31	146.91	WA4PRY	O A	Capital City ARC	WA4ZVJ	07/84
Montgomery	147.78	147.18	WA4P	O E	Montgomery ARC	WA4ZVJ	06/84
Wetumpka	144.57	145.17	K4IZN		K4IZN	WA4ZVJ	06/84
Wetumpka	146.445	147.045	WA4MTG	O L	WA4MTG	WA4ZVJ	08/84
PHENIX CITY							
Auburn	147.84	147.24	K4RY	O	Auburn Univ. ARC	WA4ZVJ	06/84
Eufaula	146.19	146.79	K4BOE	O	Eufaula ARC	WA4ZVJ	09/84
Lanett	147.60	147.00	K4DXZ	O	Chattahoochee Valley ARC	WA4ZVJ	07/84
Opelika	147.66	147.06	K4Y	O E	KA4Y	WA4ZVJ	06/84
Opelika	147.72	147.12	W4ZBA	O A E	East Alabama ARC	WA4ZVJ	06/84
Phenix City	146.01	146.61	WA4QHN	O A E	Columbus ARC	WA4ZVJ	06/84
Phenix City	146.13	146.73	WA4QHN	O E	WA4QHN	WA4QHN	10/84
Seale	146.205	146.805	N4AGO	O	N4AGO	WA4ZVJ	08/84
TUSCALOOSA							
Ethelsville	147.99	147.39	K4PHH	O A	K4PHH	WA4ZVJ	07/84
Tuscaloosa	146.22	146.82	W4KQC	O A E	Tuscaloosa ARC	WA4ZVJ	06/84
Tuscaloosa	147.66	147.06	KX4I	O	KX4I	WA4ZVJ	06/84
Tuscaloosa	147.90	147.30	WD4DAT	O P	West Alabama ARS	WA4ZVJ	01/85
CENTRAL							
Clanton	146.19	146.79	WB4UQT		Clanton ARC	WB4UQT	02/84
EAST CENTRAL							
Alexander City	146.37	146.97	WA4KIK	O	Lake Martin ARC	WA4ZVJ	07/84
#Roanoke	147.81	147.21	K4JTW	O E	Randolph RA Assn.	WA4ZVJ	06/84
Sylacauga	144.67	145.27	W4YH	O	W4YH	WA4ZVJ	06/84
Talladega	147.96	147.36	W4GBQ	O	Talladega Co. ARA	WA4ZVJ	06/84
Tuskegee	144.87	145.47	K4HJX	O E R	Macon Co. Emer. Corps	WA4ZVJ	10/84
Tuskegee	146.07	146.67	K4HJX		K4HJX	WA4ZVJ	08/84
NORTH CENTRAL							
Cullman	146.025	146.625	AC4C		AC4C	WA4ZVJ	06/84
Cullman	146.25	146.85	AK4B	O A R	Cullman ARC	WA4ZVJ	06/84
NORTHEAST							
Fort Payne	147.87	147.27	WA4PJE	O A E	Dekalb Co. ARC	WA4ZVJ	06/84
#Scottsboro	146.31	146.91	K4YMB	O A E R	K4YMB	WA4ZVJ	07/84
#Section	147.96	147.36	WA4PKB	O E	NE Alabama ARC	WA4ZVJ	06/84
#Stevenson	146.355	146.955	WA4PJP		WA4PJP	WA4ZVJ	06/84
NORTHWEST							
Fayette	147.72	147.12	K4ACL	O A E	Fayette RC	WA4ZVJ	06/84
#Fayette	147.81	147.21	N4GRX		N4GRX	WA4ZVJ	09/84
Haleyville	144.67	145.27	K4KQE	O	K4KQE	WA4ZVJ	06/84
#Haleyville	146.19	146.79	WA4YYL	O A E	WA4YYL/KB4BJW	WA4ZVJ	06/84
Jasper	146.04	146.64	K4HRI		Walker Co. ARC	WA4ZVJ	07/84
#Jasper	146.31	146.91	WB4ACN	T L	WB4ACN	WA4ZVJ	07/84
Vernon	146.07	146.67	WB4TLC	O	WB4TLC	WA4ZVJ	09/84
SOUTH CENTRAL							
#Andalusia	146.34	146.94	K4TGU	O E	Covington ARC	WA4ZVJ	07/84
Brewton	146.37	146.97	WA4TYH		WA4TYH	WA4ZVJ	08/84
Greenville	146.07	146.67	K4TNS	O	Butler Co. ARC	WA4ZVJ	06/84
Opp	146.04	146.64	W4VOM	O	W4DXR	WA4ZVJ	06/84
SOUTHWEST							
Grove Hill	147.87	147.27	WB4THU	O A E L	Clarke Co. ARS	WA4ZVJ	06/84
Thomasville	147.60	147.00	WA4GNA		WA4GNA	WA4ZVJ	06/84
WEST CENTRAL							
Dempopolis	146.04	146.64	W4TLV	O	W4TLV	WA4ZVJ	06/84
Gordonville	147.96	147.36	K4OOV	E	Selma-Dallas Co. EMA	WA4ZVJ	07/84
Selma	144.71	145.31	N4IAB	O A E	Selma-Dallas Co. EMA	WA4ZVJ	07/84
Selma	144.73	145.33	K4OOV		K4OOV	WA4ZVJ	09/84
Selma	146.13	146.73	K4IPF	O A E	Selma-Dallas Co. RC	WA4ZVJ	07/84
Selma	147.825	147.225	WD4HOT	O	Selma ARC	WA4ZVJ	06/84
ALASKA							
ANCHORAGE							
Anchorage	144.61	145.21	KL7WE	C PL	KL7WE	W5AHO	01/85
Anchorage	144.67	145.27	KL7EM	O	KL7EM	W5AHO	01/85
Anchorage	146.10	146.70	KL7HD	O Y	KL7HD	W5AHO	10/84
Anchorage	146.22	146.82	KL7EB	O L	Anchorage ARC	W5AHO	01/85
Anchorage	146.34	146.94	KL7AA	O A E L Z	Anchorage ARC	W5AHO	10/84
Anchorage	146.37	146.97	KL7CC	C PL A	KL7CC	W5AHO	10/84
Anchorage	147.69	147.09	AL7C	C	AL7C	W5AHO	10/84
Anchorage	147.75	147.15	KL7EF	O E P	KL7EF	W5AHO	10/84
Anchorage	147.78	147.18	AL7B	O	AL7B	W5AHO	10/84
Anchorage	147.90	147.30	KL7ION	O E R	Parka ARC	W5AHO	10/84
Eagle	144.85	145.45	KL7GG		KL7GG	W5AHO	01/85
Eagle River	147.84	147.24	KL7HFH	O	KL7HFH/KL7GG	W5AHO	10/84
Hope	146.19	146.79	AL7EB	O	Anchorage ARC	W5AHO	01/85
Knip/Big Lake	146.25	146.85	KL7JFU	O A	Matanuska ARC	W5AHO	10/84
Palmer	146.04	146.64	KL7DOB	O A	KL7DOB	W5AHO	10/84
Turnagain Arm	146.16	146.76	KL7EKB	O	Anchorage ARC	W5AHO	10/84
FAIRBANKS							
Fairbanks	146.16	146.76	KL7B	O A	Arctic ARC	W5AHO	10/84
Fairbanks	146.31	146.91	KØKJ	O P	KØKJ	W5AHO	10/84
Fairbanks	146.34	146.94	KL7IRT	O	KL7IRT/Arctic ARC	W5AHO	10/84
North Pole	146.19	146.79	AL7AC	O A R	Borealis ARC	W5AHO	10/84

Location	Input	Output	Call	Notes	Sponsor	Source	Date
JUNEAU							
Gustavus	146.36	146.96	KL7WJ	O	SARA	W5AHO	10/84
Juneau	146.22	146.82	KL7RH	O A L	Juneau ARC	W5AHO	10/84
Juneau	147.90	147.30	KL7TV	O A R	Juneau ARC	W5AHO	10/84
KETCHIKAN							
Ketchikan	146.34	146.94	KL7GCN	O A	KL7DTR	W5AHO	10/84
KODIAK							
Kodiak	146.16	146.76	AH6Q	O	AH6Q	W5AHO	10/84
Kodiak	146.28	146.88	KL7HIX	O A	SPARK	W5AHO	10/84
MONTANA CREEK							
Montana Creek	146.22	146.82	KL7BW	O	KL7BW	KL7HD	01/84
NOME							
Nome	147.69	147.09	AL7CE	O	AL7CE	W5AHO	10/84
PANHANDLE							
Duncan Canal	147.90	147.30	W6SJJ	O	SARA	W5AHO	10/84
Duncan Canal	147.96	147.36	W6SJJ	O	Southeast ARA	W6SJJ	07/84
Petersburg	146.36	146.96	KL7AKP	O	Petersburg ARC	W5AHO	10/84
SITKA							
Sitka	146.22	146.82	KL7FFR	O	Sitka ARC	W5AHO	10/84
#Sitka	146.28	146.88	AL7AH	O	AL7AH	KL7HD	10/83
Sitka	147.90	147.30	KL7BCU	O	ARRG/AL7CH	W5AHO	10/84
CENTRAL							
Lake Minchumina	147.96	147.01	KL7IS	O L	KL7IS	W5AHO	10/84
SOUTH CENTRAL							
Homer/Diamond Ridge	146.31	146.91	KL7JL	O	South Peninsula ARC	W5AHO	10/84
Kenai	146.28	146.88	KL7IEJ	O A	Moosehorn ARC	W5AHO	10/84
Soldotna	146.13	146.73	KL7JDR	O	KL7JDR	W5AHO	01/85
Soldotna	147.75	147.15	KL7FG	O	KL7FG	W5AHO	10/84
SOUTHEAST							
Valdez	146.10	146.70	KL7GQ	O	KL7GQ	KL7HD	10/83
Valdez	146.34	146.94	KL7GQ	O A	KL7GQ	W5AHO	10/84
SOUTHWEST							
Adak	146.34	146.94	KH6KI/KL7	O	NAVSTA RSD	KH6KI/KL7	08/84
ARIZONA							
CASA GRANDE							
Casa Grande	146.37	146.97	W7GVT	O	Casa Grande RA	ARCA	01/85
Coolidge	144.73	145.23	WA6FYV	O		ARCA	01/85
FLAGSTAFF							
Bill Williams Mtn.	146.19	146.79	WA6TNW	O	WA6TNW	ARCA	01/85
Flagstaff	146.30	146.90	WA7LTH	O	WA7LTH	ARCA	01/85
Flagstaff/Mt. Elden	146.22	146.82	W7KWL	O	Coconino ARC	ARCA	01/85
KINGMAN/LAKE HAVASU CITY							
Bullhead City	147.66	147.06	N7AML	O	Western Arizona RC	N7AML	07/83
Bullhead City	147.72	147.12	N7AML	O	Western Arizona RC	N7AML	07/83
Kingman	147.75	147.15	KB7AG	O	KB7AG	ARCA	01/85
Kingman/ Hualapai Mt.	146.16	146.76	K7EIK	O	Kingman ARC	ARCA	01/85
Lake Havasu City	146.01	146.61	W7MCF	O	Lake Havasu City ARC	ARCA	01/85
Lake Havasu City	146.37	146.97	W7LWE	O	N7AV	ARCA	01/85
Parker	146.25	146.85	WB7NOU	O	WB7NOU	ARCA	01/85
PHOENIX							
Apache Junction	144.81	145.41	WB7DZW	O A	WB7DZW	ARCA	01/85
Apache Junction	146.19	146.79	W7KOS	O	W7KOS	ARCA	01/85
Apache Junction	147.72	147.12	WB7TJD	O E	Superstition ARC	ARCA	01/85
Glendale	147.90	147.30	K7NHR	O	K7NHR	ARCA	01/85
Mesa	146.865	146.265	WB7RFD	PL (CA)	WB7RFD	ARCA	01/84
Mt. Ord	144.89	145.49	WB7UAN	C	Reno Peak RG	ARCA	01/85
Mt. Ord	146.06	146.66	KA7BTS	O	Mesa ARS	ARCA	01/85
Mt. Ord	146.32	146.92	W7MDY	O A E L	ARA	ARCA	01/85
Mt. Ord	147.96	147.36	W7MDY	O E	ARA	ARCA	01/85
Phoenix	144.53	145.13	W7IBX	O Y		ARCA	01/85
Phoenix	144.57	145.17	W1OQ	O		ARCA	01/85
Phoenix	144.59	145.19	KA7PNW	O	DeVry ARC	ARCA	01/85
Phoenix	144.61	145.21	KA7CKG	O	KA7CKG	ARCA	01/85
Phoenix	144.63	145.23	KA7OIG	O		ARCA	01/85
Phoenix	144.67	145.27	WB7JUM	O		ARCA	01/85
Phoenix	144.69	145.29	KB7KY	O	Rptr. Assn. of Phoenix	ARCA	01/85
Phoenix	144.77	145.37	K0ISX	O L Y	KB7KY	ARCA	01/85
Phoenix	144.83	145.43	W7JCH	O	K0ISX	ARCA	01/85
Phoenix	146.04	146.64	K7VOR	O A E	ARA	ARCA	01/85
Phoenix	146.08	146.68	WA6III	O E	WA6III	ARCA	01/85
Phoenix	146.10	146.70	W7GNP	O Y	Maricopa Co. RG	ARCA	01/84
Phoenix	146.22	146.82	WB7BNI	O E	Maricopa Co. RG	ARCA	01/85
Phoenix	146.25	146.85	W7WGW	O L	W7WGW	ARCA	01/85
Phoenix	147.66	147.06	W7UXZ	O	W7UXZ	ARCA	01/85
Phoenix	147.87	147.27	W7WGW	O L	Mingus Mt. RG	ARCA	01/85
Phoenix/ Shaw Butte	147.84	147.24	KA7DSY	O A E L	ARA	ARCA	01/85
Phoenix/ White Tanks	144.65	145.25	W7EX	O E L	ARA	ARCA	01/85
Phoenix/ White Tanks	146.34	146.94	W7EX	O E	ARA	ARCA	01/85
Scottsdale	144.73	145.33	WB7QDR	O	WB7QDR	ARCA	01/85
Scottsdale	144.87	145.47	N7BBL	O	N7BBL	ARCA	01/85
Scottsdale	146.16	146.76	WA7ZZT	O	ARA	ARCA	01/85
Scottsdale	147.78	147.18	W7EFG	O	Scottsdale ARC	ARCA	01/85
Scottsdale	147.93	147.33	ND7O	O	ND7O	ARCA	01/85
Tempe (ASU)	144.79	145.39	W7TJV	O	WB6TIX	ARCA	01/85

Location	Input	Output	Call	Notes	Sponsor	Source	Date
Wickenburg	144.87	145.47	W7DQS	O	W7DQS	ARCA	01/85
Wickenburg	147.72	147.12	KA7BCI	O	KA7BCI	ARCA	01/85
PRESCOTT							
Bagdad	147.90	147.30	KY7C	O	KY7C	ARCA	01/85
Cottonwood	147.84	147.24	W7MGF	O	Verde Valley ARA	ARCA	01/85
Prescott	146.28	146.88	W7LLE	O	W7LLE	ARCA	01/85
Prescott	147.63	147.03	K7ZUY	O	Prescott ARC	ARCA	01/85
Prescott/Mingus Mt.	147.60	147.00	W7WGW	O E	Mingus Mt. RG	ARCA	01/85
TUCSON							
Avra Valley	144.63	145.23	WB7VON	O	WB7VON	ARCA	01/85
Green Valley	144.69	145.29	K8RUR	O	Interstate 19 RG	ARCA	01/85
Green Valley	144.83	145.43	WB6TYP	O	WB6TYP	ARCA	01/85
Tucson	144.71	145.31	K7CRS	O	K7CRS	ARCA	01/85
Tucson	144.73	145.33	KA7LFX	C PL		ARCA	01/85
Tucson	144.85	145.45	K7KZ	C	IBM ARC	ARCA	01/85
Tucson	146.01	146.61	AK7Z	C A	AK7Z	ARCA	01/85
Tucson	146.04	146.64	WB7DRD	C	WB7DRD	ARCA	01/85
Tucson	146.06	146.66	AK7Z	O	AK7Z	ARCA	01/85
Tucson	146.19	146.79	K7CC	O E		ARCA	01/85
Tucson	146.22	146.82	W7HSG	O	Tucson RA	ARCA	01/85
Tucson	146.25	146.85	AG7H	O E	AG7H/WB7OMM	ARCA	01/85
Tucson	146.34	146.94	K7CC	O A	Border Amateur Radio Team	ARCA	01/85
#Tucson	147.54	146.34	K7CC	L	Border Amateur Radio Team	K7CC	08/83
Tucson	147.84	147.24	K7CC	O	Border Amateur Radio Team	ARCA	01/85
Tucson	147.90	147.30	K7CET	O R	Pima Co. RACES	ARCA	01/85
Tucson	147.93	147.33	K7RML	O L	Catalina RG	ARCA	01/85
Tucson	147.99	147.39	W7EPK	O	W7JQM	ARCA	01/85
Tucson/ Mt. Lemmon	146.28	146.88	K7OMR	O	Tucson RA	ARCA	01/85
Tucson/ Mt. Lemmon	147.69	147.09	WB7CGQ	O	Tucson RA	ARCA	01/85
Tucson/ Mt. Lemmon	147.75	147.15	WB7DRD	O L	WB7DRD	ARCA	01/85
YUMA							
Yuma	144.85	145.45	KB7PA	C PL T (CA)	Yuma ARA	YARA	10/84
#Yuma	146.28	146.88	K7DQB	O	K7DQB	YARA	10/84
Yuma	147.90	147.30	WB7RYP	O	WA7RYP	ARCA	01/85
CENTRAL							
Globe/Pinal Mt.	144.71	145.31	KQ7Y	O	WB7QOY	ARCA	01/85
Globe/Pinal Mt.	147.81	147.21	WB7PZZ	C PL	Pinal Mt. AG	ARCA	01/85
Globe/Pinal Peak	146.10	146.70	WB7BNI	PACKET	Maricopa RG	ARCA	01/85
Globe/Pinal Peak	146.13	146.73	WA7HUH	O R	Gila Co. RACES	ARCA	01/85
Lake Montezuma	147.93	147.33	W7NA	O	W7NA	ARCA	01/85
Payson	144.57	145.17	N7AQO	O		ARCA	01/85
Payson	147.99	147.39	W7BNN	O	Tonto ARC	ARCA	01/85
Wildflower	144.75	145.35	KA7FEB	O E	KA7FEB	ARCA	01/85
EAST							
Carol Springs Mt.	146.37	146.97	N7ENS	O	N7ENS	ARCA	01/85
Greens Peak	146.01	146.61	N7ENS	O E	Greens Peak RG	ARCA	01/85
Jack's Peak, NM	144.61	145.21	N5IA	O L	Jack's Peak ARA	N5IA	10/83
Sanders	146.16	146.76	WA7WIY	O	Dry Lakes RG	ARCA	01/85
Sanders/Dry Lakes	146.25	146.85	W7PJY	O	Dry Lakes RG	ARCA	01/85
Show Low/ Porter Mt.	146.04	146.64	WA7GWW	O	Kachina ARC	ARCA	01/85
NORTH CENTRAL							
Page/Navajo Mt.	146.34	146.94	K7GHC	O	Gila Co. Wireless Assn.	ARCA	01/85
SOUTHEAST							
Bisbee/Mule Mt.	146.16	146.76	WA7KYT	O	Cochise ARA	ARCA	01/85
Bisbee/Mule Mt.	147.63	147.03	W7DZG	O	SE Arizona ARS	ARCA	01/85
Clifton/Guthrie Peak	146.34	146.94	K7DLN	O A L	Eastern Arizona ARS	ARCA	01/85
Safford/Heliograph Peak	146.30	146.90	N7XL	O E	Eastern Arizona ARS	ARCA	01/85
#Sierra Vista	144.70	145.30	KC7IM	O A Z	KC7IM	ARCA	10/82
ARKANSAS							
EL DORADO							
El Dorado	147.63	147.03	N5AXE	O	South Arkansas ARC	WB5FDP	11/83
El Dorado	147.93	147.33	K5QNK	O	South Arkansas ARC	WB5FDP	11/83
FAYETTEVILLE							
Bella Vista	147.63	147.03	KA5BVH	O E	Northwest Arkansas ARC	KA5BVH	08/84
Eureka Springs	146.235	146.835	K5AA	O E Z	Little Switzerland ARC	K5AA	08/84
Fayetteville	146.07	146.67	KB5UI	O A E	KB5UI	WB5FDP	11/83
Fayetteville	146.16	146.76	K5AS	O E	Northwest Arkansas ARC	K5AS	08/84
Springdale	146.10	146.70	K5AS	O	Northwest Arkansas ARC	K5AS	08/84
FORT SMITH							
Fort Smith	146.04	146.64	N5ZS	O	FSSARC	WB5FDP	01/85
Fort Smith	146.34	146.94	W5ANR	O (CA)	F5AARC	WB5FDP	11/83
Fort Smith	146.37	146.97	WB5CQK	O A E T	Sparks Regional Medical Center	WB5FDP	01/85
HOT SPRINGS							
Hot Springs	146.28	146.88	WA5BRF	O	Hot Springs ARC	W5SRR	09/83
Hot Springs	147.78	147.18	WB5PIB	O	Hot Springs ARC	W5SRR	09/83
JONESBORO							
Blytheville	146.07	146.67	W5ENL	O E	Mississippi Co. ARA	WB5FDP	11/83
Egypt	144.55	145.15	K0JXI	O L	K0JXI	WB5FDP	01/85
Jonesboro	146.01	146.61	K5RAG	O A	Jonesboro ARC	N5AS	09/83

Location	Input	Output	Call	Notes	Sponsor	Source	Date
Jonesboro	147.81	147.21	K5CRS	O	Jonesboro ARC	N5AS	09/83
Walnut Ridge	146.19	146.79	KA5QOZ	O	Walnut Ridge ARC	WB5FDP	01/85
LITTLE ROCK							
Benton	146.04	146.64	W5SMZ	O	Saline Co. ARC	WB5FDP	11/83
Benton	147.72	147.12	W5BIP	O	Saline Co. ARC	W5ODF	01/83
Conway	144.61	145.21	N5ARX	O	Conway ARC	WB5FDP	11/83
Conway	146.37	146.97	WB5NXP	O	Conway ARC	WB5FDP	11/83
Little Rock	144.85	145.45	WB5LRJ	O	WB5LRP	WB5FDP	01/85
Little Rock	144.89	145.49	AF5M	O	Central Arkansas DX Club	WB5FDP	11/83
Little Rock	146.07	146.67	WB5GFA	O	WB5GFA	WB5GFA	07/84
Little Rock	146.13	146.73	WA5PGB	O		WB5FDP	11/83
Little Rock	146.25	146.85	N5CQE	O A		WB5FDP	11/83
Little Rock	146.34	146.94	W5RXU	O E L	Central Arkansas Radio Emer. Net	WB5FDP	11/83
Little Rock	147.66	147.06	W5ODF	O A	Central Arkansas Radio Emer. Net	WB5FDP	11/83
Little Rock	147.75	147.15	N15D	O E P	N15D	N15D	07/84
Little Rock	147.90	147.30	W5RXU	O Y	Central Arkansas Radio Emer. Net	WB5FDP	11/83
MALVERN							
Malvern	147.96	147.36	W5BXJ	O A E L	Hot Springs Co. Emer. Services	WB5FDP	01/85
PINE BLUFF							
Pine Bluff	146.10	146.70	K5DAK	O	Pine Bluff ARC	WA5LUW	09/83
Pine Bluff	147.84	147.24	KG5M	O A		WB5FDP	11/83
TEXARKANA							
Texarkana	146.01	146.61	W5LTQ	O A E	Four States RG	WB5FDP	11/83
Texarkana	147.72	147.12	W5HRQ	O	Four States ARC	WB5FDP	11/83
WEST MEMPHIS							
Forrest City	146.16	146.76	KD5DF	O		WB5FDP	11/83
West Memphis	147.75	147.15	WA5KUB	O E	West Memphis RA	WB5FDP	11/83
West Memphis	147.93	147.33	KA5BFC	O E	ITT Communications	W5ODF	11/83
EAST CENTRAL							
Helena	146.085	146.685	WD5BGP	O A L	WD5BGP	WD5BGP	09/83
Searcy	147.99	147.39	WB5IGF	O	White Co. ARC	WB5FDP	10/84
Stuttgart	146.40	147.00	W5BDR	O	W5BDR	WB5FDP	11/83
West Helena	147.285	146.685	NJ5H	O A L	NJ5H	NJ5H	09/83
NORTH CENTRAL							
Alco	144.65	145.25	W0DWS	O	W0DWS	WB5FDP	01/85
Batesville	147.87	147.27	WB5FDP	O (CA) E	Batesville ARC	WB5FDP	11/83
Clinton	146.31	146.91	WD5CAA	O	Clinton ARC	WD5CAA	09/83
Culpepper	144.77	145.37	W5GTT	O L	W5GTT	WB5FDP	01/85
Green Forest	146.13	146.73	W5YGX	O	Carroll Co. ARC	WB5FDP	11/83
Greers Ferry	147.93	147.33	N5DDI	O	Greers Ferry Lake RC	N5DDI	10/84
Hardy	144.59	145.19	W5SEG	O	Hardy ARC	WB5FDP	01/85
Harrison	146.40	147.00	WD5GHD	O	North Arkansas ARS	K5LG	09/83
Jasper	146.01	146.61	W5KL	O E	W5KL	WB5FDP	11/83
Mountain Home	146.28	146.88	W5ASD	O	Ozark ARC	WB5FDP	12/83
Mountain Home	147.66	147.06	K5FOY	O A	K5FOY	WB5FDP	11/83
SOUTHEAST							
Crossett	146.04	146.64	WB5BQG	O	Crossett ARC	WB5FDP	11/83
SOUTHWEST							
Camden	146.31	146.91	KC5AE	O	Camden ARC	WB5FDP	01/85
DeQueen	144.13	146.73	WA5LTA	O	DeQueen ARC	WB5FDP	01/85
WEST CENTRAL							
Darville	147.60	147.00	WB5TLB	O		WB5FDP	11/83
Dardanelle	147.93	147.33	WB5MSM	O		WB5FDP	11/83
Gurdon	147.07	147.27	WB5QVE	O		WB5FDP	11/83
Mena/Rich Mt.	146.19	146.79	K5PS	O	Ouachita ARA	WB5FDP	09/83
Ola	147.81	147.21	WA5UBK	O A		WB5FDP	01/85
Russellville	146.22	146.82	K5PXP	O E	ARVARF	WB5FDP	11/83
Russellville	147.69	147.09	K5PXP	O E	ARVARF	WB5FDP	11/83
CALIFORNIA							
AMADOR COUNTY							
Pine Grove	146.835	146.235	WA6WIY	PL A E L R	Amador Co. ARC	WB6RFI	01/84
Pine Grove	147.765	147.165	W6SFF	O A E	Stockton ARC	NARC	01/85
BUTTE COUNTY							
Chico	146.25	146.85	W6RHC	O A E R Z	Golden Empire ARS	NARC	01/85
Chico	146.34	146.94	W6ECE	O	Cohasset ARA	W6CE	10/84
Chico	147.90	147.30	K6NP	O L TO	Jl Sabin Pioneer RC	W6GO	01/85
				K6NP/SAC			
Cohasset Ridge	144.71	145.31	WD6CPM	O		NARC	01/85
#Cohasset Ridge	147.93	147.33	WA6GNK	O		NARC	10/84
Forrest Ranch	147.375	147.975	WB6SAT	O		NARC	01/85
#Paradise	147.99	147.39	W6ECE	C	W6ECE	NARC	01/85
Paradise/Red Mt.	147.105	147.705	K6BIQ	O		NARC	10/84
CALAVERAS COUNTY							
#Fowler Peak	144.71	145.31	K6LHR	O	Calaveras ARS	NARC	10/84
DEL NORTE COUNTY							
#Crescent City	146.28	146.88	W6RNL	O	Far West ARC	NARC	01/85
#Crescent City	147.78	147.18	K6HY	O E	Del Norte ARC	K6HY	09/84
EL DORADO COUNTY							
Camino	147.225	147.825	W6HBH	O (CA) E L	El Dorado Co. ARC	N6DPP	10/84
#Lake Tahoe	146.385	146.985	W6CSP	O	Tahoe ARA	NARC	01/85
#Pollock Pines	146.205	146.805	KA6GWY	O (CA) E L	KA6GWY	N6DPP	10/84
#South Lake Tahoe	146.25	146.85	W6CSP	O (CA) E	Tahoe ARA	TARA	10/84
FRESNO COUNTY							
#Bear Mt.	146.25	146.85	K6OGX	O	Bear Mt. Broadcasters	NARC	10/84
Clovis/Fresno	146.22	146.82	K6KDM	O (CA)	K6KDM	WB6DBJ	10/84

Location	Input	Output	Call	Notes	Sponsor	Source	Date
#Coalinga	146.385	146.985	KB6AIR	O A	CARTS	W6IYY	10/84
#Coalinga	147.84	147.24	W6DCP	O E	N6GSM	W6IYY	10/84
#Coalinga	147.93	147.33	W6IYY	O A E L	Sequoia Telephone Pioneers/Kings ARC	W6IYY	10/84
Fresno	146.10	146.70	WB6ITM	Y	CCATS	W6DPD	09/84
#Fresno	147.705	147.105	W7POR	O Y	W7POR	NARC	01/85
#Fresno	147.75	147.15	WB6QDN	O	WB6QDN	W6DPD	09/84
Madera/Deadwood Peak	147.78	147.18	W6WGX	O	Madera ARC	NARC	10/84
#Meadow Lakes	146.01	146.61	WA6SBM	O	WA6SBM	NARC	10/84
#Meadow Lakes	146.19	146.79	WB6JIT	A	Cent. CA Amateur Comm.	W6DPD	10/84
Meadow Lakes	146.34	146.94	W6TO	O	Fresno ARC	NARC	10/84
Meadow Lakes/ Bald Mt.	144.53	145.13	WB6TIA	O		NARC	10/84
#Sampson Peak	147.705	147.105	W7POR	O		NARC	01/85
HUMBOLDT COUNTY							
#Eureka	146.01	146.61	W6RNL	O	Far West RA	NARC	01/85
#Eureka	146.10	146.70	W6RNL	O	Far West RA	NARC	10/84
#Eureka/Horse Mt.	147.60	147.00	W6RNL	O	Far West RA	NARC	01/85
#Eureka/Horse Mt.	147.66	147.06	WA6JWB	O		NARC	10/84
#Garberville	146.19	146.79	KE6WVC	O	Southern Humboldt ARES	NARC	01/85
#Mt. Pierce	146.16	146.76	W6RNL	O A	Far West RA	NARC	10/84
#Mt. Pratt	146.34	146.94	W6RNL	O	Far West RA	NARC	10/84
IMPERIAL COUNTY							
Borrego Springs	146.10	146.70	WA6MDD	O		N6BVU	12/84
Borrego Springs	147.39	147.99	W6JAM	C L	DRØNK Radio Network	N6BVU	12/84
Brawley	147.72	147.12	WB6PMF	O (CA)		N6BVU	12/84
Table Top Mt.	146.07	146.67	WB6PMF	O (CA)		N6BVU	12/84
INYO COUNTY							
Bishop.	146.28	146.88	W6CPY	O	Bishop ARC	N6BVU	12/84
Bishop	147.66	147.06	W6IYW	PL 1A		N6BVU	12/84
Mazourka Peak	146.16	146.76	W6TD	O E	Lo-Inyo ARS	N6BVU	12/84
Silver Peak	146.34	146.94	N6BVI	O		N6BVU	12/84
KERN COUNTY							
#Bakersfield	147.63	147.03	WA6GML	O		NARC	01/85
#Bakersfield	147.69	147.09	N6UR	O	Delano RS	N6UR	10/84
#Bakersfield	147.72	147.12	K6APE	O (CA)		NARC	01/85
#Bakersfield	147.90	147.30	K6ACR	O	WA6QFJ	NARC	01/85
#Bakersfield/ Breckenridge	144.55	145.15	WA6QFJ	O	WA6QFJ	NARC	01/85
#Breckenridge	144.75	145.35	WA6QFJ	O		NARC	01/85
#Delano	147.69	147.09	KA6BZP	O		NARC	12/84
El Paso Peak	147.66	147.06	W6IYW	PL 1B		N6BVU	12/84
#Mt. Adelaide	146.07	146.67	WA6CLS	O		NARC	12/84
#Mt. McKittrick	146.31	146.91	WB6VGZ	O L		NARC	12/84
Ridgecrest	146.34	146.94	WA6YBN	O	Sierra AARC of the High Mojave	N6BVU	12/84
#Tehachapi	147.66	147.06	K6RL	O		NARC	01/85
KINGS COUNTY							
#Hanford	144.58	145.18	K6RGZ	O A L	Kings ARC	KV6W	10/84
#Hanford	147.60	147.00	K6RGZ	O A		NARC	01/85
LASSEN COUNTY							
#Susanville/ Hamilton Peak	146.28	146.88	W6EXP	O	Lassen ARC	NARC	01/85
LOS ANGELES COUNTY							
Arcadia	147.165	147.765	W6QFK	O	San Gabriel Valley ARC	N6BVU	12/84
Baldwin Hills	146.325	146.925	WA6TFD	PL 2A (CA) E L	Baldwin Hills ARC	WA6MDJ	10/84
Bel Air	146.07	146.67	WA6PIV	PL 4A		N6BVU	12/84
Bel Air	147.63	147.03	W6NJV	C (CA)	Bel Air RC	N6BVU	12/84
Beverly Hills	144.82	145.42	WA6OLX	C (CA)		N6BVU	12/84
Beverly Hills	146.715	146.115	K6CJX	C (CA) L		N6BVU	12/84
Beverly Hills	147.96	147.36	K6VGP	C L	DARN	N6BVU	12/84
Buzzard Peak	144.86	145.46	W6FXN	O (CA) E L		N6BVU	12/84
Canoga Park	147.345	147.945	W6EZI	O (CA)	Hughes Aircraft ARC	N6BVU	12/84
Castro Peak	147.825	147.225	K6JHX	C (CA)		N6BVU	01/85
Catalina Island	147.69	147.09	AA6DP	O		N6BVU	12/84
Contractors Point	144.84	145.44	W6GNS	PL 5Z	Edison/Rio Hondo ARC	N6BVU	01/85
Contractors Point	147.78	147.18	WA6BSC	C		N6BVU	12/84
Duarte	146.685	146.085	KA6AMR	O (CA)		N6BVU	12/84
Flint Peak	147.105	147.705	K6QQN	O E	Pasadena ARC	N6BVU	12/84
Glendale	147.72	147.12	WA6NRB	O A		N6BVU	12/84
Hauser Peak	146.13	146.73	K6GXO	O	COLA	N6BVU	12/84
Hauser Peak	147.39	147.99	WB7USD	O (CA) L		N6BVU	12/84
Hollywood Hills	145.105	144.505	W6JORY	C (CA) E		N6BVU	12/84
Hollywood Hills	147.60	147.00	WB6BJM	C (CA) E		N6BVU	12/84
Industrial Hills	146.13	146.73	K6JPK	O	COLA	N6BVU	12/84
Johnstone Peak	146.22	146.82	W6FNO	O E L	Edgewood ARC	N6BVU	12/84
#Johnstone Peak	147.41	144.97	KA6NCR	C (CA) E	Relay Rptr. Club	N6BVU	12/84
Juniper Hills	144.60	145.20	W9TTF	C (CA)		N6BVU	12/84
La Canada	146.625	146.025	WB6ZTY	O E	Crescenta Valley ARC	N6BVU	12/84
Lake Hughes	146.19	146.79	WB6NRL	O		WB6NRL	12/84
Lancaster	146.07	146.67	WB6RSM	O A	WB6RSM	N6BVU	12/84
Lancaster	147.675	147.075	WB6FIU	O		N6BVU	12/84
Lancaster	147.84	147.24	WA6TWT	C (CA) L		N6BVU	12/84
Los Angeles	146.01	146.61	WB6AAM	PL 1A	The Underground	N6BVU	12/84
Los Angeles	146.10	146.70	W6IWO	Y	Southern Cos Amateur Teleprinter's Society	N6BVU	12/84
Los Angeles	146.325	146.925	KB6GY	PL 3B	Los Angeles City Schools	N6BVU	12/84

Location	Input	Output	Call	Notes	Sponsor	Source	Date
Los Angeles	146.34	146.94	K0JPK	E P		N6BVU	12/84
Magic Mountain	147.135	147.735	K8BC	O	Flake Radio Network	N6BVU	12/84
Malibu	144.66	145.26	K6AZE	O		N6BVU	12/84
Malibu	147.96	147.36	K8VGP	C L	DARN	N6BVU	12/84
Monterey Park	144.60	145.20	N6BWE	PL 1A		N6BVU	12/84
Monterey Park	146.955	146.355	K8DLG	O	Japanese-American ARS	N6BVU	12/84
Mt. Disappointment	144.70	145.30	K6CPT	O E R	LA Co. CD Radio Council	N6BVU	12/84
Mt. Disappointment	147.87	147.27	WA6ZTR	O E	LA Co. CD Radio Council	N6BVU	12/84
Mt. Disappointment	147.96	147.36	K8VGP	C L	DARN	N6BVU	12/84
Mt. Lukens	144.88	145.48	A6DP	O	Southern Calif. DX Club	N6BVU	12/84
Mt. Wilson	147.615	147.015	KU6L	C L		N6BVU	12/84
Mt. Wilson	147.84	147.24	W6MEP	C L	KTLA-TV	W6MEP	01/84
Mt. Wilson	147.96	147.36	K8VGP	C L	DARN	N6BVU	12/84
#Oat Mt.	146.475	144.945	WD6FAB	PL 3Z (CA)	Singer Librascope ARC	N6BVU	12/84
#Oat Mt.	146.595	147.45	WA6UZS	O		N6BVU	01/85
Oat Mt.	147.90	147.30	WA6PPS	C	RAAVN	N6BVU	12/84
Palmdale	144.78	145.38	WA6TWT	O (CA)		N6BVU	12/84
Palos Verdes	144.78	145.38	WA6TMJ	PL 1Z	Palos Verdes ARC	N6BVU	01/85
Palos Verdes	146.835	146.235	WA6RJA	C (CA)	SCRAN	N6BVU	12/84
Palos Verdes	147.66	147.06	W6RBW	C (CA)	Hughes Aircraft Club	N6BVU	12/84
Palos Verdes	147.78	147.18	W6LOO	C L		N6BVU	12/84
Palos Verdes	147.96	147.36	K8VGP	C L	DARN	N6BVU	12/84
Pasadena	144.58	145.18	W6MPH	PL 3B	Telephone ARC	N6BVU	12/84
Redondo Beach	144.72	145.32	W6TRW	PL 2A	TRW ARC	N6BVU	12/84
Saddle Peak	146.205	146.805	W6TEZ	C E R	Marina RA	N6BVU	12/84
#Saddle Peak	147.60	147.00	WB6BJM	C (CA)		N6BVU	12/84
Santa Susanna							
Ridge	147.795	147.195	N6YN	PL 1Z E		N6BVU	12/84
Saugus	146.37	146.97	WA6NJS	O		N6BVU	12/84
Signal Hill	146.205	146.805	W6THP	C E R	Long Beach Yacht Club	N6BVU	12/84
Signal Hill	147.615	147.015	WA6MPV	C L		N6BVU	12/84
Sunland	146.76	146.16	W6JAM	C	Seventy Six Secret Service	N6BVU	12/84
Sunset Ridge	147.81	147.21	WB6GGL	O L	Bomb Squad	N6BVU	12/84
Table Mt.	144.68	145.28	WB6TZS	O L		N6BVU	12/84
Tujunga	147.39	147.99	W6JAM	O		N6BVU	12/84
Tujunga	147.75	147.15	WA6VYX	O	DR6NK Radio Network	N6BVU	12/84
Van Nuys	144.64	145.24	N6K6S	C (CA)	SANDRA	N6BVU	01/85
Van Nuys	146.865	146.265	K6QBY	O	Litton ARC	N6BVU	12/84
#Venice	146.505	145.035	N6JLR	PL 1A	STARS	N6BVU	12/84
Verdugo Peak	147.96	147.36	K8VGP	C L	DARN	N6BVU	12/84
Whittier	146.055	146.655	WA6GEV	O (CA)		N6BVU	12/84
Whittier	146.775	146.175	W6GNS	O	Rio Hondo ARC	N6BVU	12/84
MARIPOSA COUNTY							
#Mt. Bullion	147.255	147.855	WB6INM	O	WR6AUH Assn./Merced Co. RACES	NARC	10/84
#Mt. Bullion	147.63	147.03	W6BXN	O E L	Turlock ARC	N6JXU	10/84
MENDOCINO COUNTY							
#Anchor Bay	147.225	147.825	N6GG		Anchor Bay ARC	NARC	01/85
Covelo	147.81	147.21	WB6KFA	PL 1A	WB6KFA	WB6KFA	10/84
#Fort Bragg	146.19	146.79	NA6T	O	Mendocino Coast ARC	NARC	01/85
#Fort Bragg	146.22	146.82	WA6FBL	L	Mendocino Coast ARA	NARC	01/85
#Gualala	147.63	147.03	A6EU	O (CA) E	Redwood Coast ARC	A6EU	09/84
Ukiah/Sanel Mt.	146.28	146.88	WA6QXV	O E R	Redwood Empire RA	K6PKG	10/84
#Willits/Laughlin							
Ridge	144.53	145.13	WD6FGX	O		NARC	10/84
MODESTO/STOCKTON							
#Modesto	146.325	146.925	WA6OYF	O A E R	ARES	WA6OYF	09/84
#Stockton	147.81	147.21	W6BWK	O	Delta ARC	W6BWK	10/84
Stockton/Mt. Delux	144.61	145.21	WA6SEK	O	WA6SEK	NARC	10/84
Stockton/Mt. Delux	144.65	145.25	WA6FBF	O	WB6IHD	NARC	09/82
Stockton/Mt. Oso	144.79	145.39	WD6EJF	O A E L R	SARA	NARC	10/84
Stockton/Mt. Oso	146.28	146.88	WA6TCG	O	Central Valley VHF FM Club	WB6OIV	10/84
MONO COUNTY							
#Casa Roblo Peak	146.01	146.61	K6PXF	O E	Lo-Inyo ARS	NARC	12/84
#June Mt.	147.87	147.27	WA6TYU	O L		NARC	10/84
MONTEREY							
#Atascadero	144.57	145.17	N6AHW	O		NARC	10/84
Big Sur	146.235	146.835	WB6GGY	T A L Z	MRRBG	MRRBG	11/82
#Carmel Highlands	144.83	145.43	WA6CXN	T A L Z	MRRBG	NARC	01/84
Del Rey Oaks	147.345	147.945	N6HRX	T A L Z	MRRBG	NARC	01/84
#Hanford	144.64	145.24	N6DTZ	O	N6DTZ	W6IYY	10/84
#Huckleberry Hill	144.83	145.43	N6AHW	O		NARC	10/84
#Monterey	144.64	145.24	N6AHW	O	MRRBG	NARC	01/85
#Monterey	146.37	146.97	K6LY	O A	Naval Postgrad ARC	NARC	01/85
#Monterey	147.345	147.945	N6AHW	O		NARC	01/85
#Pacific Grove	146.34	146.94	N6AHW	O	MRRBG	NARC	01/85
#Palo Escrito	146.685	146.085	N6AHW	T A L Z	MRRBG	NARC	10/84
#Paso Robles	146.28	146.88	W6YDZ	O	Paso Robles Rptr.	NARC	01/85
Salinas	144.87	145.47	K6JE	O E	Fremont Peak RA	NARC	10/84
#Salinas	146.31	146.91	WB6CAN	O	Monterey Bay RC	WD6EKR	10/84
#Salinas	146.40	147.00	WB6HUK	O E P	Salinas AREC	K6TEH	09/83
#Santa Cruz	146.19	146.79	K6BJ	O	Santa Cruz ARC	NARC	01/85
Watsonville/							
Loma Prieta	147.375	147.975	W6JO	O		NARC	10/84
#Williams Hill	144.89	145.49	K6GAZI	O	WHARRS	WB6IZF	01/85
#Williams Hill	146.13	146.73	W6LIO	O E L Y	Williams Hill ARRS	NARC	10/84

Location	Input	Output	Call	Notes	Sponsor	Source	Date
NAPA COUNTY							
Mt. St. Helena	147.78	147.18	WA6ZQH	C PL B 1800	Mt. St. Helena ARS	NARC	10/84
NEVADA COUNTY							
#Grass Valley	147.72	147.12	N6AUB	O	Nevada Co. ARC	NARC	01/84
#Grass Valley	147.885	147.285	W6ZUJ	(CA) E	W6ZUJ	WA6KYA	10/84
ORANGE COUNTY							
Anaheim	146.19	146.79	KC6K	O E	Anaheim ARC	N6BVU	12/84
Anaheim	147.255	147.855	WA6YNT	O (CA)	Northrop ARC	N6BVU	12/84
Anaheim	147.315	147.915	WB6YPX	O	Autonetics Rockwell ARC	N6BVU	12/84
Costa Mesa	147.66	147.06	N6FM	C (CA) R	Mesa Emer. Service Aux. Comm. (MESAC)	N6BVU	12/84
Disneyland	146.34	146.94	WA6BIZ	PL 1Z (CA)	Disneyland ARC	N6BVU	12/84
Fullerton	144.80	145.40	N6ME	O E L	Western ARS	N6BVU	12/84
Fullerton	146.37	146.97	K6QEH	O (CA) E	Hughes Employees Assn. ARC	N6BVU	12/84
Fullerton	147.375	147.975	WD6DPY	O (CA) L		N6BVU	12/84
Fullerton	147.675	147.075	N6JQQ	C (CA) E	Fountain Valley ARC	N6BVU	12/84
Garden Grove	144.78	145.38	W6TAS	O		N6BVU	12/84
Garden Grove	146.145	146.745	NO6B	PL 4B Opn. 0600-1900	West Coast ARC	N6BVU	12/84
Irvine	146.475	144.985	KA6EEK	C (CA)	Irvine Disaster Emer. Comm. Team	N6BVU	12/84
Laguna Beach	147.045	147.645	WD6AWP	O	SOARA	WD6AWP	10/84
Newport Beach	144.82	145.42	WB6SFX	C (CA)	SOCAL	N6BVU	12/84
Orange	144.74	145.34	WA6LUR	C (CA)		N6BVU	12/84
Orange	146.295	146.895	W6KRW	PL 4Z R	Orange Co. Comm. Club	N6BVU	12/84
San Clemente	146.325	146.925	W6PMJ	PL 2Z (CA)	Beach Cities Wireless Sec.	N6BVU	12/84
Santiago Peak	144.54	145.14	W6CNL	C E L R		N6BVU	12/84
Santiago Peak	144.56	145.16	KA6EEK	C (CA)		N6BVU	12/84
Santiago Peak	144.62	145.22	WB6DNU	PL 1A (CA)	CLARA	N6BVU	12/84
Santiago Peak	144.66	145.26	W6KRW	C R		N6BVU	12/84
Santiago Peak	147.615	147.015	WA6MPV	C L		N6BVU	12/84
Sierra Peak	146.40	147.435	WB6JPI	O E	Mt. Wilson RA	N6BVU	01/85
PLACER COUNTY							
#Donner Beacon	146.04	146.64	WA6FWU	O	PCSCR	NARC	01/85
#Donner Beacon	146.745	146.145	WA6FWU	O	Placer Co. Search & Rescue	NARC	01/85
Foresthill	146.745	146.145	WA6ZNM	O	PCSCR	KA6LNC	10/82
PLUMAS COUNTY							
Quincy/Mt. Hough	144.87	145.47	K6BJF	O R	Plumas Co. RACES	K6BJF	10/84
RIVERSIDE COUNTY							
Anza	146.685	146.085	K6VDS	PL 1B		N6BVU	12/84
Blythe	147.69	147.09	WA6HRE	O E		N6BVU	12/84
Box Springs	146.76	146.16	W6SKF	C (CA) E		N6BVU	12/84
Cactus City/Indio	146.625	146.025	K6EO	O	Coachella Valley ARC	N6BVU	12/84
Corona	144.66	145.26	WA6YEC	C (CA)		N6BVU	12/84
Idyllwild	144.82	145.42	W6NBJ	O		N6BVU	12/84
Lake Elsinore	146.16	146.76	W6WBP	O	Lake Elsinore Valley ARC	N6BVU	12/84
Lake Elsinore	147.225	147.825	WB6NLU	O (CA)		N6BVU	12/84
Lake Elsinore	147.825	147.225	K6JHX	O		N6BVU	01/85
Palm Springs	146.34	146.94	K6AN	O E		N6BVU	12/84
Pomona	146.34	146.94	WB6RSK	PL 1A	Pomona Valley ARC	N6BVU	12/84
Pomona	146.625	146.025	W6ELZ	O (CA)		N6BVU	12/84
Pomona	147.285	147.885	WB6IUU	O	Cal-Poly ARC	N6BVU	12/84
Riverside	146.28	146.88	W6TJ	O A R	Riverside Co. ARS	W6LKN	10/84
San Jacinto Peak	144.89	145.49	W6VJS	O A	Palm Springs Autopatch	N6BVU	12/84
SACRAMENTO							
#Auburn	144.67	145.27	WB6GWZ	O	Placer Co. Sheriff	NARC	01/85
Auburn	144.83	145.43	K6ARR	O	Sierra Foothills ARC	NARC	10/84
Berryessa Peak	146.37	146.97	WB6VKH	O E	Berryessa ARC	NARC	10/84
Carpenter Ridge	146.01	146.61	WA6LWP	O	SHARP	NARC	10/84
#Davis	146.325	146.925	WB6BJO	O	DRO	NARC	01/85
Fair Oaks	146.19	146.79	W6HIR	O	RAMS	NARC	10/84
#Gram Peak	147.345	147.945	K6PSJ	O A	Mt. Oso Radio Engineers	NARC	01/85
#Rocklin	146.025	146.625	WB6CUN	O	Sunset Whittier RC	NARC	01/85
Sacramento	144.59	145.19	K6IS	O	North Hillis RC	W6DZ	10/83
Sacramento	144.63	145.23	W6JYQ	O		NARC	10/84
Sacramento	144.95	144.95	W6TI	C PL 2Z L TO W6TI/SF BAY	W6GO	W6GO	01/85
Sacramento	146.31	146.91	W6AK	O	Amateur Emergency Net	NARC	10/84
Sacramento	147.795	147.195	N6ICW	O		NARC	01/85
Sacramento	147.90	147.30	K6NP	O L TO K6NP/ CHICO	JI Sabin Pioneer RC	W6GO	01/85
#Sacramento	147.99	147.39	WA6MNM	O	STAR	NARC	01/85
#Shingle Springs	146.07	146.67	W6JYB	O		NARC	01/85
Vacaville	144.53	145.13	NC6X	PL 1B	NC6X	NC6X	09/82
SAN BERNARDINO COUNTY							
Barstow	146.16	146.76	W6ZGC	O		N6BVU	12/84
Barstow	146.37	146.97	WA6QOD	O A		N6BVU	12/84
Barstow	147.75	147.15	W6PFR	O A	Barstow ARC	N6BVU	12/84
Big Bear	147.93	147.33	W6ZJU	O A L	KTOT-KBBV-W6ZJU	W6ZJU	06/83
Big Bear Valley	147.84	147.24	W6ZJU	O A	KBBV-KTOT	W6ZJU	06/83
Crestline	146.25	146.85	W6JBT	O E	Citrus Belt ARC	K6IG	10/84
Desert Hot Springs	146.10	146.70	KA6BY	Y		N6BVU	12/84
Heaps Peak	144.56	145.16	KA6EEK	C (CA)		N6BVU	12/84
Heaps Peak	144.64	145.24	N6FEO	O E L	Arrowhead RG	WB6GSE	10/84
Hesperia	147.90	147.30	KA6MNA	O	Hesperia ARC	N6BVU	12/84

Location	Input	Output	Call	Notes	Sponsor	Source	Date
Keller Peak	146.385	146.985	WB6RSD	O (CA)		N6BVU	12/84
Loma Linda	147.135	147.735	W6FZV	O (CA) E	Loma Linda Univ. ARC	N6BVU	12/84
Onyx Peak	146.22	146.82	W6FNO	O E L	Edgewood ARS	N6BVU	12/84
Running Springs	144.52	145.12	WB6ZIR	L Y	Inland Empire Teleprinter Society	N6BVU	12/84
Running Springs	146.31	146.91	KJ6B	O		N6BVU	12/84
#Running Springs	146.505	147.465	KB5ZK	C (CA) E	Bishops Storehouse	N6BVU	12/84
Running Springs	147.39	147.99	W6JAM	C L	DR0NK Radio Network	N6BVU	12/84
San Bernardino	147.78	147.18	W6CAW	C (CA)		N6BVU	12/84
Skyland Peak	147.345	147.945	W6CV	PL 3Z L R	San Bernardino Co. RACES	N6BVU	12/84
Snow Summit	144.78	145.38	WB6RIR	PL 3Z	Big Bear ARC	N6BVU	12/84
Trona	146.37	146.97	WB6LYB	O		N6BVU	12/84
Twenty-nine Palms	147.66	147.06	WA6ATY	O E	Morongo Basin RG	N6BVU	12/84
Upland	147.90	147.30	WB6QHB	PL 3Z (CA) R	Westend RACES	N6BVU	12/84
Victorville	147.72	147.12	WA6EFW	O A		N6BVU	12/84
Victorville/ Quartzite Mt.	146.34	146.94	WA6EFW	O	WA6EFW	N6BVU	12/84
Victorville/ Quartzite Mt.	147.105	147.705	WA6WVB	O		N6BVU	12/84
Yucaipa	147.375	147.975	N6ATF	O (CA)		N6BVU	12/84
Yuca Valley	146.19	146.79	KS6T	O (CA) E		N6BVU	12/84
SAN DIEGO COUNTY							
Chula Vista	147.66	147.06	W6TIE	C T (CA)	Hilltop ARC	N6BVU	12/84
Coronado	147.78	147.18	KG6LF	PL 2Z (CA) E Z	Coronado Police ARES	N6BVU	12/84
Cuyamaca Peak	147.795	147.195	WB6SfJ	PL R	San Diego RACES	N6BVU	12/84
El Cajon	146.01	146.61	KA6EEG	O	Crest RC	N6BVU	12/84
El Cajon	146.145	146.745	KA6KTA	O L		N6BVU	12/84
El Cajon	147.795	147.195	WD6APP	PL R	San Diego RACES	N6BVU	12/84
Escondido	146.10	146.70	W6MNO	Y		N6BVU	12/84
Escondido	146.28	146.88	W6MNH	O	Escondido ARS	N6BVU	12/84
Imperial Beach	146.07	146.67	NF6B	O		N6BVU	12/84
Lemon Grove	144.84	145.44	AA1Z	PL 1A L		N6BVU	12/84
Lyons Peak	146.865	146.265	W6SS	O	SANDRA	N6BVU	12/84
Mt. Laguna	147.75	147.15	WA6YVX	O	SANDRA	N6BVU	01/85
Mt. Laguna	147.96	147.36	KA6DAC	O	East County RA	N6BVU	12/84
Mt. Otay	146.04	146.64	WB6WLV	O	SANDRA	N6BVU	12/84
Mt. Otay	146.31	146.91	W6LNB	PL XA A E	South Bay RG	W6LNB	10/84
Mt. Otay	147.39	147.99	W6JAM	C L	DR0NK Radio Network	N6BVU	12/84
Mt. Palomar	146.13	146.73	W6NWG	O E	Mt. Palomar ARC	N6BVU	12/84
Mt. Woodson	147.39	147.99	W6JAM	C L	DR0NK Radio Network	N6BVU	12/84
Oceanside	147.135	147.735	W6FQX	O		N6BVU	12/84
Poway	147.63	147.03	WA6ILLH	O	Poway ARC	N6BVU	12/84
Poway	147.90	147.30	N6AAM	O		N6BVU	12/84
Pt. Loma	144.78	145.38	N6GWY	O (CA)		N6BVU	12/84
Pt. Loma	147.39	147.99	W6JAM	C L	DR0NK Radio Network	N6BVU	12/84
San Diego	144.72	145.32	WD6APP	O L	WD6APP	N6BVU	12/84
#San Diego	146.22	146.82	WA6EEH	O	WA6EEH	10/84	
#San Diego	146.475	147.42	WB6FZC	C (CA)		N6BVU	12/84
San Diego	146.685	146.085	K6OPY	C	La Jolla DX Assn.	N6BVU	12/84
San Diego	146.76	146.16	W6SS	C		N6BVU	12/84
San Diego	147.165	147.765	K6JEY	O L	St. Timothy's ARC	K6JEY	09/83
San Diego	147.255	147.855	WA6ZMZ	O (CA) L		N6BVU	12/84
San Diego	147.285	147.885	WA6AIL	C (CA)	SANDRA	N6BVU	12/84
San Diego	147.315	147.915	K6GHH	O (CA)		N6BVU	12/84
San Marcos	147.375	147.975	WB0VSR	O (CA)		N6BVU	12/84
Santee	146.79	146.19	WA6BGS	O	El Cajon ARC	N6BVU	12/84
Smokey Peak	147.39	147.99	W6JAM	C L	DR0NK Radio Network	N6BVU	12/84
Vista	144.68	145.28	WD6FCG	O (CA)		N6BVU	12/84
Vista	146.37	146.97	K6YUH	O (CA)		N6BVU	12/84
SAN FRANCISCO BAY AREA							
#Beacon Hill	144.89	145.49	WA6EUZ	O	ADC Associates	NARC	10/84
Belmont	144.77	145.37	KB6WR	O (CA)	KB6WR/N6EYS/KB6LT	KB6WR	01/84
Belmont	147.69	147.09	WB6CKT	O	WB6CKT	NARC	10/84
#Berkeley	147.795	147.195	WB6HXH	O		NARC	01/85
Black Mt.	147.96	147.36	W6TI	C PL 2Z	Northern Calif. DX Club	W6GO	01/85
Clayton/ Kregor Peak	147.135	147.735	WA6WVH	O	Contra Costa RA	NARC	10/84
Crystal Peak	146.295	146.895	W1PW	C		NARC	10/84
Fremont	146.34	146.94	W6JKA	O	W6JKA	NARC	09/83
Grizzly Peak	144.69	145.29	WA6TWX	O		NARC	10/84
#Hayward	144.53	145.13	K6EAG	O	Hayward ARC	NARC	01/85
Livermore	144.77	145.37	WA6ODP	O	Livermore RACES	NARC	01/85
Livermore	144.83	145.43	WA6ODP	C	Livermore RACES	NARC	01/85
#Livermore	146.055	146.655	WA6ODP	O	Livermore RACES	NARC	10/84
#Livermore	146.175	146.775	WA6ODP	O		NARC	10/84
Livermore	147.72	147.12	WA6ODP	O	LARK	NARC	10/84
Mt. Diablo	144.71	145.31	K6PCU	O		NARC	01/85
#Mt. Diablo	144.81	145.41	WA6EUZ	O	ADC Associates	NARC	10/84
#Mt. Diablo	146.955	146.355	WB6BLJ	O	Northgate RA	NARC	10/84
#Mt. Hamilton	146.205	146.805	WB6LPZ	O		NARC	01/85
#Mt. San Bruno	146.25	146.85	WA6QFR	O	Gorilla RC	NARC	01/85
Mt. Tamalpais	144.69	145.29	WA6TWX	O		NARC	10/84
Mt. Tamalpais	146.10	146.70	K6GWE	O	Amateur Comm. Society	NARC	10/84
Mt. Vaca	146.40	147.00	WA6UGY	O	Mt. Vaca RC	NARC	10/84
Niles District	147.615	147.015	W6SKM	O	Tri County ARC	NARC	10/84
#Oakland Hills	146.28	146.88	WB6NDJ	O	VHF Rptrs, Inc.	NARC	10/84
Oakland Hills	147.81	147.21	WB6TCS	O	Pacific Services RC	NARC	10/84
Palo Escrito	147.975	147.375	WB6SAT	C		NARC	10/84

Location	Input	Output	Call	Notes	Sponsor	Source	Date
Pleasant Hill	146.295	146.895	K6IH	O A	K6IH	NARC	10/84
#Pleasanton	146.025	146.625	WA6ODP	C	Livermore RACES	NARC	01/85
#Richmond	146.055	146.655	WA6KHG		WA6KHG	NARC	01/85
#Rolph Mt.	146.265	146.865	WB6RHC	O		NARC	10/84
#Roundtop Mt.	146.22	146.82	WB6AEE	O	Grizzley Peak VHF ARC	NARC	01/85
San Francisco	146.19	146.79	WB6FDT	O	GS Ladd Pioneer ARC	NARC	10/84
San Francisco	147.705	147.105	K6TW	O	K6TW	NARC	10/84
#San Francisco	147.345	147.945	N6FJW	O	Pacific ARC	NARC	01/85
#San Francisco/ San Bruno Mt.	144.55	145.15	W6PW	O E	San Francisco RC	W6VV	10/84
#San Leandro	146.37	146.97	WB6HMD			NARC	01/85
#San Leandro	147.63	147.03	N6DOD	PL 5A	Alameda Co. RC	WA6SBJ	10/84
#San Leandro	147.84	147.24	W6RGG	O R	N. Calif. Contest Club	KC6D	10/83
San Pablo/ San Pablo Ridge	144.51	145.11	WD6EZC	O	Contra Costa Comm. Club	KA6OLK	09/84
San Rafael/ San Pedro Ridge	147.93	147.33	K6GWE	O	Amateur Comm. System	NARC	10/84
#San Ramon/ Mt. Diablo	147.66	147.06	W6CX	O	Mt. Diablo ARC	NARC	10/84
#Santa Rosa	147.72	147.12	KD6L	O		KD6L	09/84
#Santa Rosa/ Sonoma Mt.	146.13	146.73	WB6PVS	O E R	SCRA	W6DTV	10/84
#Skyline Ridge	146.07	146.67	WB6SHU	C		NARC	01/85
#Sonoma Mt.	144.65	145.25	WA6YGD	O		NARC	10/84
#Sonoma Mt.	146.31	146.91	WB8XC	B 2100	Sonoma Mt. RS	NARC	01/85
#Sunol	147.645	147.045	WA6SBJ	O	Sunol RG	WA6SBJ	10/84
#Vallejo	144.71	145.31	WA6YXV	O		NARC	01/85
SAN JOSE							
Alum Rock	144.59	145.19	WA2IBM	O L	IBM ARC	NARC	10/84
#Campbell	147.285	147.885	K6ILN		Mercury ARA	NARC	01/85
#Foothill Glen	146.76	146.16	W6OTH	C		NARC	01/85
#Gilroy	147.81	147.21	K6THR	—	Garlic Valley VHF Society	NARC	01/85
#Half Moon Bay	147.885	147.285	WB6ASD	O	Half Moon Bay RC	NARC	10/84
Loma Prieta	146.04	146.64	W6WSH	O	Pioneer RC of San Jose	NARC	01/85
#Los Gatos	144.85	145.45	K6FB	O E L	Las Cumbres/Hewlett Packard ARC	K6UO	09/82
#Los Gatos	147.72	147.12	N6RZ	O A	San Lorenzo Valley RC	WA6OCV	08/83
Mountain View	144.67	145.27	W6ASH	O A E R Z	SPECS	KB6BA	11/84
#Mt. Hamilton	147.675	147.075	WD6FXK	O A	FXK Associates	WB6KHP	09/83
Mt. Umunhum	147.75	147.15	WA6Y CZ	C PL A	BYACOM	NARC	10/84
Palo Alto	144.63	145.23	W6APZ	O (CA)	SPARK & SRI ARC	W6APZ	10/84
#Palo Alto	147.915	147.315	W6ZYH	PL A E	Varian ARC	VARC	10/84
#San Jose	145.47	146.07	WA6TKT	B 50 Hz	WA6TKT	WA6TKT	10/84
#San Jose	146.985	146.385	W6UU	O	SCCARA	NARC	10/84
#San Jose	147.99	147.39	KU6U	O	West Valley ARA	NARC	10/84
#San Jose/ Mt. Chual	146.16	146.76	WB6OQS	O A E L	Santa Clara Valley RS	NARC	10/84
#San Jose/ Mt. Hamilton	146.115	146.715	WB6ADZ	O (CA)	Silicon Valley Emer. Comm. System	WB6ADZ	10/84
#San Martin	144.83	145.43	K6THR	O A E	Garlic Valley VHF Soc.	AA4RE	11/82
San Martin	147.225	147.825	K6THR	O A E	Garlic Valley VHF Soc.	NARC	10/84
#Woodside	146.01	146.61	W6EDE	O	NCCS	NARC	01/85
SAN LUIS OBISPO COUNTY							
#Cambria	146.01	146.61	WB6IY		Bob Cougar Memorial RA	WB6IY	10/84
#Cuesta Peak	146.205	146.805	WB6FMC	O A		NARC	01/85
#Mt. Patricia	147.69	147.09	K6KZT	B 1800	K6KZT	NARC	01/85
#Nipomo	147.81	147.21	WB6IY	L	Bob Cougar Memorial RA	WB6IY	10/84
#San Luis Obispo	146.16	146.76	W6BHZ	O (CA) L	Cal Poly ARC	WA6DWH	10/83
#Shandon	147.87	147.27	WB6RHR	E	WA6ZBE/WB6RHR	WB6RHR	04/83
SAN MATEO COUNTY							
#San Mateo	147.90	147.30	N6INE	O	United Airlines ARC	NARC	01/85
#Woodside	146.265	146.865	WB6JKV	O E L R	Gorilla Radio/San Mateo Co. RACES	WB6JKV	12/84
Pacifica	146.325	146.925	WA6TOW	O	Coastside ARC	WA6AFT	10/84
SANTA BARBARA COUNTY							
Lompoc	144.51	145.11	WB6QEV	O E L	Western Amateur Linking Assn.	N6BVU	12/84
Lompoc	144.75	145.35	WB6BGK	O A	LMCARC	N6BVU	12/84
Lompoc	147.72	147.12	W6EKO	O (CA)	Lompoc ARC	N6BVU	12/84
Mt. Lope	146.07	146.67	WB6IY	O (CA) E	Bob Cougar Memorial RA	WB6IY	10/84
Santa Barbara	144.64	145.24	K6EKI	PL 3B E		N6BVU	12/84
Santa Barbara	146.19	146.79	K6TZ	O A	Santa Barbara ARC	N6BVU	12/84
#Santa Barbara	146.055	146.655	WA6RUJ	O		N6BVU	12/84
Santa Barbara	147.345	147.945	K6EKI	PL 3B A	Gibraltar RA	N6BVU	12/84
Santa Barbara	147.60	147.00	N6ZF	O		N6BVU	12/84
Santa Maria	146.34	146.94	WB6IY	O (CA)	Bob Cougar Memorial RA	N6BVU	12/84
Santa Ynez Peak	144.58	145.18	WB6RDV	PL 1A	Valley Telecom	N6BVU	12/84
SHASTA COUNTY							
#Redding	147.63	147.03	N6ICZ	O	Intermountain RC	NARC	01/85
#Shasta Bally	144.75	145.35	W6QWN	O		NARC	10/84
Shasta Bally	146.16	146.76	W6QWN	O	W6QWN	NARC	10/84
South Fork Mt.	146.04	146.64	WA6IEO	O	Tin Cup RG	NARC	10/84
SISKIYOU COUNTY							
Dunsmuir	146.22	146.82	W6OMR	O	Siskiyou Co. RACES	NARC	01/84
#Mt. Shasta	146.07	146.67	WA6WTT	O	WB6FYL	NARC	01/85
#Yreka	146.19	146.79	K6ZZA	O	Siskiyou Co. ARC	NARC	01/85
SOLANO COUNTY							
#Vacaville/Mt. Vaca	147.87	147.27	W6AEX	O L	SARO	W6ZF	10/84

144.5-148 MHz— CALIFORNIA through COLORADO

39

Location	Input	Output	Call	Notes	Sponsor	Source	Date
SONOMA COUNTY							
#Jenner	144.57	145.17	WB6RHP	O	WB6RHP	NARC	10/84
SUTTER COUNTY							
Marysville/ Sutter Buttes	146.085	146.685	WD6AXM	O	Yuba-Sutter ARC	NARC	10/84
TRINITY COUNTY							
#Weaverville	146.13	146.73	WD6FHX		Trinity Co. AR Net	WA6ZUD	09/84
TULARE COUNTY							
#Exeter	146.37	146.97	WA6RLW	O	Rocky Hill RA	NARC	01/85
#Porterville/ Blue Ridge	144.71	145.31	WA6CYN	O		NARC	01/85
#Porterville/ Blue Ridge	146.655	146.055	WA6CYN	O	Porterville ARA	NARC	01/85
#Porterville/ Republican Hill	146.655	146.055	WA6CYN	O	Porterville ARA	NARC	01/85
#Visalia	147.66	147.06	WA6BLB	O (CA) E L	WA6BLB	WA6BLB	07/84
#Visalia/ Blue Ridge Mt.	146.28	146.88	WA6BAI	O	Tulare Co. ARC	NARC	01/85
TUOLUMNE COUNTY							
#Manteca	144.57	145.17	WB6MFV	O	WB6MFV	WB6MFV	10/82
#Sonora	144.65	145.25	WB6LSC	O		NARC	01/85
VENTURA COUNTY							
Camarillo	144.68	145.28	WA6VBU	O	Mike & Key ARC	N6BVU	12/84
Hall Mt.	146.985	146.385	WA6KBD	O	Point Mugu ARC	N6BVU	12/84
Ojai	144.81	145.41	N6FL	O	N6FL	N6FL	10/84
Oxnard	146.13	146.73	WB6ZTX	O	Sulphur Mt. RA	N6BVU	12/84
Oxnard	146.37	146.97	WA6OYS	O (CA) E	Los Padres Microwave Group	N6BVU	12/84
Oxnard	147.375	147.975	N6AHI	O (CA)	Channel Islands RG	N6BVU	12/84
Point Mugu	146.16	146.76	WD6BZS	O	Point Mugu ARC	N6BVU	12/84
#Simi Valley	147.165	147.765	K3HZP	O	Simi Valley RA	N6BVU	12/84
Sulphur Mt.	146.28	146.88	WA6ZTT	O (CA) E	Sulphur Mt. RA	N6BVU	12/84
Thousand Oaks	146.07	146.67	N6JMI	PL 3A	Bozo Amateur Radio Network	N6BVU	12/84
Thousand Oaks	146.25	146.85	WA6IYZ	O (CA) E L	TORAZO	N6BVU	12/84
Thousand Oaks	147.285	147.885	N6JMI	O A	Bozo Amateur Radio Network	N6BVU	12/84
COLORADO							
BOULDER							
Boulder	146.01	146.61	N0PM			K0LQF	10/84
Boulder	146.10	146.70	W0DK	O E	Boulder ARC	K0LQF	10/84
Boulder	146.13	146.73	W0IA	O (CA)	Rocky Mt. VHF Society	K0LQF	10/84
Boulder	146.16	146.76	W0IA	O	Rocky Mt. VHF Society	K0LQF	10/84
Boulder	147.765	147.165	W0PWS			K0LQF	10/84
Boulder	147.78	147.18	W0KWR			K0LQF	10/84
COLORADO SPRINGS							
Colorado Springs	144.53	145.13	N0BZ			K0LQF	10/84
Colorado Springs	144.56	145.16	W0JAW	O	MARC	K0LQF	10/84
Colorado Springs	144.635	145.235	N0CZQ			K0LQF	10/84
Colorado Springs	144.71	145.31	W0LKD			K0LQF	10/84
Colorado Springs	144.74	145.34	KA0RLS			K0LQF	01/85
Colorado Springs	146.16	146.76	W0VI			K0LQF	10/84
Colorado Springs	147.37	147.97	W0VI			K0LQF	10/84
Colorado Springs	147.60	147.00	WD0EKR			K0LQF	10/84
Colorado Springs	147.63	147.03	WA0KXQ			K0LQF	10/84
Colorado Springs	147.705	147.105	KA0AFO			K0LQF	10/84
Colorado Springs	147.735	147.135	KB0NN	O (CA) E	Pikes Peak Comm. Group	K0LQF	10/84
Colorado Springs	147.78	147.18	W0JRP			K0LQF	10/84
Colorado Springs	147.87	147.27	K0UZZ	A		K0LQF	10/84
Colorado Springs	147.945	147.345	N0CAM			K0LQF	10/84
Colorado Springs	147.96	147.36	WB0TIB	PL A	WB0TIB/KE9S	K0LQF	01/85
Colorado Springs	147.99	147.39	W0WV			K0LQF	10/84
Cripple Creek	144.86	145.46	WB0WDF			K0LQF	10/84
DENVER							
Arvada	147.855	147.255	W0IY	O (CA)	Frosty ARC	K0LQF	10/84
Boulder	147.63	147.03	WB2CBU	PL A L	WB2CBU/WB0WNV District 24 ARES	K0LQF	10/84
Castle Rock	147.885	147.285	WB5OMP			WB5OMP	10/84
Central City	146.145	146.745	KA0JZ			K0LQF	10/84
Denver	144.545	145.145	WB0IWL		Colorado RA	K0LQF	10/84
Denver	144.62	145.22	WA0IJZ		Rocky Mt. RL	K0LQF	01/85
Denver	144.65	145.25	WB0FQB	O	Aurora RA	K0LQF	10/84
Denver	144.68	145.28	KM0V			K0LQF	01/85
Denver	144.68	145.28	KM0V			K0LQF	10/84
Denver	144.725	145.325	W0NWO			K0LQF	10/84
Denver	144.755	145.355	WD0GQL	O (CA)		K0LQF	01/85
Denver	144.785	145.385	WA0UCQ	O		K0LQF	10/84
Denver	144.815	145.415	WD0DPO	O	D & R RA	K0LQF	10/84
Denver	144.83	145.43	K0WOP	O (CA)	Rocky Mt. RL	K0LQF	10/84
Denver	144.845	145.445	N0AFI			K0LQF	10/84
Denver	144.875	145.475	KD0DT			K0LQF	10/84
Denver	144.89	145.49	K0ETN			K0LQF	10/84
Denver	146.04	146.64	WA0YGU	O (CA) L	Denver RL	K0LQF	10/84
Denver	146.07	146.67	K0BO	O E	Castle Rock RG	K0LQF	10/84
Denver	146.235	146.835	WA0SGQ			K0LQF	10/84
Denver	146.28	146.88	WA0YGU	O	Denver RL	K0LQF	10/84
Denver	146.34	146.94	WD0GQL	O	Rocky Mt. RL	K0LQF	10/84
Denver	146.385	146.985	N0DR	O A E	RADOPS of El Jebel	K0LQF	01/85
Denver	147.09	147.69	K0JUP			K0LQF	10/84
Denver	147.645	147.045	K0ML		K0ML	K0LQF	10/84

Location	Input	Output	Call	Notes	Sponsor	Source	Date
Denver	147.675	147.075	W0BZU			K0LQF	10/84
Denver	147.72	147.12	W0BQFB	O E L	Aurora RA	K0LQF	10/84
Denver	147.75	147.15	W0BQFB	O A E L	Aurora RA	K0LQF	10/84
Denver	147.81	147.21	W0B0JX			K0LQF	10/84
Denver	147.825	147.225	N0ASY	O (CA)	Colorado RA	K0LQF	10/84
Denver	147.84	147.24	W0ANVU	O	Opportunity School ARC	K0LQF	10/84
Denver	147.90	147.30	K0VOVQ	W 1800	Denver CD	K0LQF	10/84
Denver	147.93	147.33	W0TX	O	Denver RC	K0PGM	10/84
Denver	147.975	147.375	W0HE			K0LQF	10/84
Denver/Mt. Evans	146.205	146.805	K00J		ARRL Colorado Section	K00J	09/84
Empire	144.77	145.37	W0B0REX	O	Clear Creek ARS	W0B0REX	10/84
Evergreen	144.605	145.205	W00A	O	Colorado RA	K0LQF	01/85
Evergreen	146.115	146.715	W00A	O L	Evergreen ARS	K0LQF	10/84
Longmont	147.87	147.27	W00SYS	O A	Longmont ARC	W00SYS	11/84
DURANGO							
Durango	146.07	146.67	KK0L		Durango ARC	K0LQF	01/85
Durango	146.13	146.73	WD0GQQ	O	WD0GQQ	K0LQF	01/85
Durango	146.28	146.88	WB9GOE			K0LQF	10/84
ESTES PARK							
Estes Park	146.085	146.685	W00NEV			K0LQF	10/84
FORT COLLINS							
Fort Collins	146.025	146.625	WD0FEB			K0LQF	10/84
Fort Collins	146.25	146.85	W0UPS	O	Northern Colorado ARC	K0LQF	10/84
Fort Collins	147.915	147.315	W00LHB			K0LQF	10/84
Fort Collins	147.96	147.36	W00EY	O (CA)	CSU ARC	K0LQF	10/84
Fort Collins	147.99	147.39	W00WRS			K0LQF	10/84
GRANBY							
Dillon	146.22	146.82	K00LB			K0LQF	10/84
GREELEY							
Greeley	144.80	145.40	W0HJX			K0LQF	10/84
Greeley	147.60	147.00	K00J			K0LQF	10/84
Greeley	147.66	147.06	W00LGC	PL A E L	Greeley FM Club	W00LGC	10/84
GRAND JUNCTION							
Cedaredge	146.19	146.79	W0SSJ			W00ECV	10/84
Grand Junction	146.22	146.82	N0EHE	O (CA)		K0LQF	10/84
Grand Junction	146.25	146.85	W00GAG			K0LQF	10/84
Grand Junction	146.34	146.94	W0RRZ	O (CA)		K0LQF	10/84
LOVELAND							
Loveland	144.515	145.115	N0DZA			K0LQF	10/84
Loveland	147.795	147.195	W0INK	A E	Loveland RA	K0LQF	10/84
PUEBLO							
Canon City	147.60	147.00	W00EKR			K0LQF	10/84
Canon City	147.69	147.09	W00FPI			K0LQF	10/84
Canon City	147.81	147.21	N0BIB		Royal Gorge ARC	N0BIB	10/84
Canon City	147.81	147.21	W00FPI			K0LQF	10/84
Pueblo	144.515	145.115	W0ES			K0LQF	10/84
Pueblo	146.055	146.655	K0ST	C T A	K0ST	K0LQF	10/84
Pueblo	146.19	146.79	W0ES	O		K0LQF	10/84
Pueblo	146.28	146.88	W0YB			K0LQF	10/84
EAST CENTRAL							
Burlington	146.28	146.88	W0DEE	O	W0DEE	W00GBN	10/84
Genoa	146.295	146.895	W00DGJ	O		K0LQF	10/84
Limon	147.66	147.06	W00DGJ	O		K0LQF	10/84
NORTHEAST							
Fort Morgan	147.84	147.24	K0KAP			K0LQF	10/84
Padroni	144.575	145.175	W0GGP	O Y ASCII	High Plains ARC	K0LQF	01/85
Sterling	146.31	146.91	W00HDR	O	High Plains ARC	K0LQF	10/84
Wray	146.19	146.79	K0LMD	O	Wray Hams	K0LQF	10/84
NORTHWEST							
Craig	146.13	146.73	W00ELZ	O	Magnetic Mt. RA	K0LQF	10/84
Craig	147.87	147.27	KC0WZ			K0LQF	10/84
Meeker	146.37	146.97	N0CDD			K0LQF	10/84
Steamboat Springs	147.81	147.21	W00CAE		Steamboat Springs ARC	W00ECV	10/84
SOUTH CENTRAL							
Alamosa	147.90	147.30	W00WDF			K0LQF	10/84
South Fork	146.04	146.64	W00ZCI			K0LQF	10/84
Walsenburg	146.13	146.73	N0BDK			K0LQF	10/84
SOUTHEAST							
La Junta	146.10	146.70	N0FS	O	Arkansas Valley ARC	K0LQF	10/84
Lamar	146.01	146.61	W00VOG			K0LQF	10/84
Lamar	147.75	147.15	W00HBJ			K0LQF	10/84
Springfield	146.04	146.64	W00HVA			K0LQF	10/84
WEST CENTRAL							
Aspen	147.90	147.30	K00LRW	O		W00ECV	10/84
Buena Vista	146.145	146.745	W00LSD			K0LQF	10/84
Dillon	146.10	146.70	W00QMR			K0LQF	10/84
Dillon	146.19	146.79	K0COI			K0LQF	10/84
Glenwood Springs	146.07	146.67	K0CL	O (CA)	Ski-Country ARC	K0LQF	10/84
Glenwood Springs	146.10	146.70	K9MWM	Y	K9MWM	K0LQF	10/84
Gunnison	147.72	147.12	W00TQJ			K0LQF	10/84
Gunnison	147.96	147.36	W00YV	O		K0LQF	10/84
Montrose	146.31	146.91	KC0AT	O		K0LQF	10/84
Montrose	147.75	147.15	W00CGF	O		K0LQF	10/84
Vail	146.01	146.61	W00KEA	O (CA)	ECHO	K0LQF	10/84
CONNECTICUT							
BRIDGEPORT							
Bridgeport	146.025	146.625	W1BHZ	O		AG1F	12/84
Bridgeport	146.235	146.835	W1BHZ	O A E	CAFM	WB1AJG	08/83
Bridgeport	146.295	146.895	W1JTB	O A E	CAFM	AG1F	12/84

144.5-148 MHz — CONNECTICUT through DELAWARE

41

Location	Input	Output	Call	Notes	Sponsor	Source	Date
DANBURY							
Danbury	147.72	147.12	K1LOM	O (CA) E	Pioneer Valley RA	KA1BR	10/84
HARTFORD							
Berlin	147.735	147.135	WA1LOB		WA1LOB	WA1LOB	09/83
Bloomfield	146.22	146.82	W1VP	O	Brownbaggers RA	AG1F	12/84
Bristol	146.085	146.685	W1GNS	O A E R	Chippens RA	W1OD	09/83
Bristol	146.28	146.88	K1DFS	O A E L Z	Insurance City RC	WB1ASH	09/83
Burlington	147.75	147.15	WA1UQC	A E L	Insurance City RC	AG1F	12/84
Glastonbury	147.69	147.09	W1EDH	O E	Middlesex ARS	KA1HJM	10/84
Hartford	144.63	145.23	WA1YQB	O	WA1YQB	AG1F	12/84
Hartford	144.73	145.33	WB1GIC	O	WB1GIC	AG1F	12/84
Hartford	146.04	146.64	N1ABL	O (CA) E	Pioneer Valley RA	KA1BR	10/84
Hartford	146.145	146.745	N1AF	O	N1AF	AG1F	12/84
Newington	144.85	145.45	W1AW	O (CA)	ARRL	W1OD	09/84
Rocky Hill	144.67	145.27	WB1EXV	O E		WB1EXV	10/84
Tolland	144.59	145.19	WA1HYF	PL (CA) E	WA1HYF/KA1BR	KA1BR	10/84
Tolland	144.83	145.43	W1TUW			AG1F	12/84
Tolland	147.645	147.045	W1TUW	O A	W1TUW	AG1F	12/84
Vernon	144.51	145.11	W1BYN	O A E	BEARS of Manchester	N1BF1	10/84
Vernon	144.81	145.41	WA1NXG	O E L	WA1NXG/KA1ERB	KA1BR	10/84
Vernon	146.19	146.79	WA1KGQ	O (CA) E	Pioneer Valley RA	KA1BR	10/84
West Hartford	144.89	145.49	K1DW		K1DW	AG1F	12/84
Wethersfield	144.75	145.35	KA1BQQ	PL A E P	KA1BQQ	KA1BQQ	10/83
NEW HAVEN							
Ansonia	146.385	146.985	WA1TXL	O A	Valley ARA	AG1F	12/84
#Guilford	147.615	147.015	KM1R	C PL 2Z A E	Guilford CD	KM1R	09/84
Milford	146.175	146.775	WA1YQE	O A E	WA1YQE	AG1F	12/84
Milford	146.325	146.925	WA1CVV	O A E	Milford RA	W1UWU	11/84
Milford	147.825	147.225	WA1YQE	O A E	KA1COF/WA1YQE	AG1F	12/84
Orange	147.885	147.285	K1ACD	O A	K1ACD	WA1TXL	09/84
Wallingford	147.96	147.36	W1KFF	O A E R	Wallingford RA	AG1F	12/84
West Haven	146.01	146.61	W1GB	O (CA) E	Southcentral Conn. ARA	AG1F	12/84
West Haven	147.505	146.505	N1DCS	O T (CA) E	N1DCS/West Haven ARA	N1DCS	11/84
West Haven	147.855	147.255	WA1TAS	O E Y	Southcentral Conn. ARA	AG1F	12/84
NEW LONDON							
Groton	146.07	146.67	W1TMX	O	SCRAMS	AG1F	12/84
Groton	146.865	146.265	WA1PTS		Nighthawk RG	WA1PTS	10/84
New London	146.37	146.97	K1YJG	O (CA)	SCRAMS	AG1F	12/84
Norwich	146.13	146.73	W1LCJ	C PL	Rose City RA/Norwich CP	W1LCJ	09/83
Norwich	147.66	147.06	W1OOJ		Rose City ARA	AG1F	12/84
STAMFORD							
New Canaan	147.475	146.475	K1DR	PL 1Z A E L Y Z	Fairfield Co. FM Assn.	K1DR	09/84
Norwalk	147.99	147.39	WR1ACZ	PL A	WA1OTY	WA1VJF	09/82
Stamford	146.055	146.655	WA1RSD	O A E	SARA/KA1FOT	KG1M	01/85
Wilton	144.63	145.23	WB1CKU	O		AG1F	12/84
TORRINGTON							
Morris	146.355	146.955	K1BYD	O Y ASCII	Conn. Amateur Television Society	KA1VH	10/83
Torrington	146.25	146.85	KJ1M	O (CA) E	Pioneer Valley RA	KA1BR	10/84
Torrington	147.84	147.24	W1DND	O A E	Torrington Civil Preparedness	AG1F	12/84
WATERBURY							
Naugatuck	147.78	147.18	WA1NQP	O E	Pioneer Valley RA	KA1BR	10/84
Prospect	147.915	147.315	N1ADE	O (CA) E Z	AREA	WB1CRH	11/83
WILLIMANTIC							
Hebron	144.67	145.27	K1PT1	O		AG1F	12/84
Hebron	144.87	145.47	K1PT1	O	Hebron CP	AG1F	12/84
Killingly	147.825	147.225	K1MUJ	O E	Eastern Conn. ARA	K1UQE	11/83
Lebanon	144.59	145.19	WB1FZB	O E	WB1FZB/N1AZR	AG1F	12/84
North Coventry	147.975	147.375	K1JCL	O (CA) E L	K1JCL	AG1F	12/84
Willimantic	146.445	147.445	WB1FZB	O	WB1FZB	KA1BR	10/84
NORTH CENTRAL							
Barkhamsted	147.87	147.27	AA1U	O E	Barkhamsted Civil Preparedness	AG1F	12/84
East Hartland	144.63	145.23	K1YON	O E	Hartland Civil Preparedness	AG1F	12/84
Somers	147.60	147.00	WB1AAP	O (CA) E	WB1AAP/Mt. Tom ARA	AG1F	12/84
Winsted	147.93	147.33	W1E00	O A E	CD	AG1F	12/84
NORTHEAST							
Lebanon	147.90	147.30	KA1HR	O A E	Natchaug ARA	AG1F	12/84
SOUTH CENTRAL							
Killingworth	144.69	145.29	W1BCG	O L T	Shoreline ARC	WA1GTP	10/84
Old Saybrook	146.175	147.775	W1BCG	O	Shoreline ARC	AG1F	12/84
DELAWARE							
DOVER							
Dover	146.37	146.97	W3HZW	O	K3JP/Kent Co. ARC	TMARC	12/84
Dover	147.795	147.195	W3HZW	C A	K3JP/Kent Co. ARC	TMARC	12/84
Wyoming	146.205	146.805	KA3EKH	O	KA3EKH	TMARC	12/84
WILMINGTON							
Newark	146.10	146.70	WA3QPX	O A E	Delaware RA	TMARC	12/84
Newark	146.355	146.955	WB3JTK	O A E Z	DVARS	TMARC	12/84
Wilmington	146.13	146.73	WA3QPX	O E	Delaware RA	TMARC	12/84
Wilmington	147.825	147.225	K3WAJ	O (CA)	K3WAJ	TMARC	12/84
SOUTH							
Bethany Beach	147.78	147.18	W3HTB	T	Tri-County RA	TMARC	12/84
Delmar	146.025	146.625	K3SVA	O R Y Z	Peninsula Radio Operators Society	TMARC	01/84
Laurel	146.325	146.925	K3NOQ	O E R Z	Peninsula Radio Operators Society	TMARC	12/84

Location	Input	Output	Call	Notes	Sponsor	Source	Date
Milford	144.57	145.17	KA3KMT	O	KA3KMT	TMARC	12/84
Millsboro	147.675	147.075	K3JL	O	Sussex ARA	TMARC	12/84
Seaford	147.99	147.39	NY4X	O	NY4X	TMARC	12/84
DISTRICT OF COLUMBIA							
Adelphi, MD	144.77	145.37	WB3FRW	O	HDL ARC	TMARC	12/84
Alexandria, VA	144.71	145.31	N4FSC	O A	Anndandale Automation Group	TMARC	12/84
Alexandria, VA	146.055	146.655	WD4PDP	O A	Mt. Vernon ARC	TMARC	12/84
Alexandria, VA	147.915	147.315	W4HFF	O E L R	Alexandria ARC	TMARC	12/84
Arlington, VA	144.59	145.19	W3DOS	O	Dept. of State ARC	TMARC	12/84
Arlington, VA	144.87	145.47	N4EFJ	O	N4EFJ	TMARC	12/84
Arlington, VA	147.645	147.045	WA4YVM	O E	WA4YVM	TMARC	12/84
Ashton/ Silver Spring, MD	146.40	147.00	K3WX	O A	Ashton Radio Comm. Soc.	TMARC	12/84
Bethesda, MD	144.69	145.29	K3YGG	O	National Institute of Health ARC	TMARC	12/84
Cheltenham, MD	147.75	147.15	W3OPC	O E	Southern Maryland ARC	TMARC	12/84
Cheverly, MD	146.01	146.61	W3AIP	O (CA)	Green Mountain RA	TMARC	12/84
College Park, MD	144.89	145.49	W3EAX	O	Univ. of Maryland ARA	TMARC	12/84
Fairfax, VA	146.19	146.79	W4LBL	O (CA) E L	N. Virginia FM Assn.	TMARC	12/84
Falls Church, VA	144.75	145.35	W4AQD	O	W4AQD	TMARC	12/84
Gaithersburg, MD	146.355	146.955	WA3HEM	C	MARA	TMARC	12/84
Greenbelt, MD	146.235	146.835	W3ZM	O	AMSAT/GARC	TMARC	12/84
Greenbelt, MD	146.28	146.88	K3GXF	O	Green Mountain RA	TMARC	12/84
Jessup, MD	146.16	146.76	WA3DZD	O L	Maryland FM Assn.	TMARC	01/84
Manassas, VA	146.37	146.97	WA4FPM	O (CA)	Ole Virginia Hams RC	TMARC	12/84
McLean, VA	147.81	147.21	WD4IWG	PACKET (CA)	AMRAD	TMARC	12/84
Potomac, MD	147.87	147.27	K4IWF	O E Y	K4IWF	TMARC	12/84
Rockville, MD	144.65	145.25	W3RCN	O	PARCARA	TMARC	12/84
Rockville, MD	146.04	146.64	W3CK	O (CA)	Montgomery ARC	TMARC	12/84
Silver Spring, MD	147.38	147.18	WA3WJD	PL 5A (CA) L	Tri-County RA	KA3LAO	11/84
Tyson's Corner, VA	146.31	146.91	WB4FMD	O (CA)	N. Virginia FM Assn.	TMARC	12/84
Vienna, VA	146.085	146.685	K4HTA	O	Vienna Wireless Society	TMARC	12/84
Washington	144.51	145.11	N3AQQ	O E	Capital City ARS	TMARC	12/84
Washington	147.96	147.36	WB4YRB	O	Alexander Graham Bell Pioneer RA	TMARC	12/84
Woodbridge, VA	147.84	147.24	WB4FQR	O (CA) E	Woodbridge Wireless	TMARC	12/84
FLORIDA							
DAYTONA							
Daytona Beach	144.81	145.41	KA4VQR	O E	BS Club	FRC	01/85
Daytona Beach	144.89	145.49	KA4UZV	O	KA4UZV	FRC	11/84
Daytona Beach	146.235	146.835	WB4TVE	O	WB4TVE	FRC	01/85
Daytona Beach	147.75	147.15	WB4EQT	O A	Daytona Beach ARA	FRC	11/84
Daytona Beach	147.81	147.21	WB4TVE	C	WB4TVE	FRC	11/84
Daytona Beach	147.84	147.24	N4EKW	O R	Volusia Co. CD	FRC	01/85
Deland	147.915	147.315	N4DOT	O A E R	West Volusia ARS	FRC	11/84
Deland	147.96	147.36	N4DOT	O	West Volusia ARS	FRC	11/84
Ormond Beach	147.87	147.27	KA8OHX	O	KA8OHX	FRC	11/84
MIAMI/FORT LAUDERDALE							
Boca Raton	144.69	145.29	WB4QNX	O (CA) E	IBM ARC	N4TL	10/84
Boca Raton	146.22	146.82	WB4QFY	O A L	Gold Coast ARA	FRC	01/85
Boca Raton	147.855	147.255	WA4WNE	O R	BRATS	FRC	11/84
Cooper City	144.71	145.31	W4FLA	O E	Cooper City CD	FRC	11/84
Coral Gables	146.16	146.76	W4SQG	O A	S. Florida FM Assn.	FRC	01/85
Davie	146.355	146.955	KA4VBF	PL 1A	KA4VBF	FRC	11/84
Fort Lauderdale	144.51	145.11	WA4ZLW	PL 2Z (CA) E R	WA4ZLW	FRC	11/84
Fort Lauderdale	144.57	145.17	N4GDV	O (CA) E L R	N4GDV	FRC	01/85
Fort Lauderdale	144.61	145.21	WA4QKN	O	AMCOR	FRC	01/85
#Fort Lauderdale	144.73	145.33	WA4PTR	C PL A	WD4DHE	FRC	11/84
Fort Lauderdale	146.19	146.79	WA4LZR	PL 1Z A	Motorola ARC	FRC	01/85
Fort Lauderdale	146.31	146.91	N4GDV	O A	Broward ARC	FRC	11/84
Fort Lauderdale	146.34	146.94	N4HPM	O (CA) E	KA4YRR	N4HRQ	03/84
Fort Lauderdale	146.355	146.955	WB4HAG	C PL 7A	WB4HAG	FRC	11/84
Fort Lauderdale	147.63	147.03	WB4MWW	O L	WB4MWW	FRC	11/84
Fort Lauderdale	147.705	147.105	N4AKS	O A	N4KS	FRC	01/85
Fort Lauderdale	147.735	147.135	WA4IQJ	C A	WA4IQJ	FRC	11/84
Hallandale	144.85	145.45	WD4FDW	O A	WD4FDW	FRC	11/84
Hallandale	146.25	146.85	W4YU	O A	Palmetto ARC	FRC	11/84
Hollywood	146.085	146.685	WA4STJ	O T	WA4STJ	WA4STJ	09/83
Hollywood	146.10	146.70	WA4WHD	Y	Florida AR Teletype	FRC	11/84
Hollywood	146.385	146.985	WB4TON	O	Hollywood ARC	FRC	11/84
Homestead	146.235	146.835	W4SVI	O	Everglades Assn.	FRC	11/84
Homestead	146.40	147.00	WD4BVO	O	S. Florida FM Assn.	FRC	11/84
#Miami	146.055	146.655	WA4ZMG	O (CA)	WA4ZMG	WA4ZMG	04/84
Miami	144.53	145.13	WB4VMU	O B A	RC de Cuba Exilio	FRC	11/84
Miami	144.55	145.15	N4QI	O PL T	Univ. of Miami ARS	FRC	11/84
Miami	144.59	145.19	WD4RXD	O	WD4RXD	FRC	11/84
Miami	144.63	145.23	NC4M	O	NC4M	FRC	01/85
Miami	144.65	145.25	N4BZC	O	NC4M	FRC	01/85
Miami	144.71	145.31	WZ4V	O (CA) E	Racal-Milgo ARC	FRC	01/85
Miami	144.75	145.35	KA4BMA	A	KA4BMA	FRC	11/84
Miami	144.79	145.39	N4DUV	O A	N4DUV	FRC	11/84
Miami	144.83	145.43	KA4DFX	C PL A E	KA4DFX	FRC	11/84
Miami	144.87	145.47	WB4PWR	O A	WB4PWR	FRC	11/84
Miami	146.04	146.64	WA1TAE	O	WA1TAE	FRC	11/84
Miami	146.13	146.73	WD4MXF	C PL A	America RC	FRC	01/85

Location	Input	Output	Call	Notes	Sponsor	Source	Date
Miami	146.205	146.805	WB4INA	O A	WB4INA	FRC	11/84
Miami	146.295	146.895	KA4GAQ	O A	KA4GAQ	FRC	11/84
Miami	146.325	146.925	WA4ARD	O	WA4ARD	FRC	11/84
Miami	146.46	147.06	WB4PQG	O	Eastern Air Lines ARC	W4DL	10/84
Miami	147.615	147.015	WA4NVW	O	Telephone Pioneers ARC	FRC	01/85
Miami	147.69	147.09	WA4ILQ	O	North Dade Rptr.	FRC	01/85
Miami	147.72	147.12	WA4TCE	O	WA4TCE	FRC	01/85
Miami	147.75	147.15	WB4VEE	O	Inter-American RC	FRC	11/84
Miami	147.78	147.18	W4FQM	C PL	W4FQM	FRC	11/84
Miami	147.81	147.21	ND4B	O A E	Fellowship ARC	FRC	01/85
Miami	147.84	147.24	W4BBX	O A	W4BBX	FRC	11/84
Miami	147.87	147.27	WB4IVM	O A	WB4IVM	FRC	11/84
Miami	147.90	147.30	WB4ESB	O A	SIRA	FRC	11/84
Miami	147.93	147.33	W4WJ	O E	South Florida DX Assn.	FRC	11/84
Miami	147.945	147.345	WA4ARD	O A	WA4ARD	FRC	01/85
Miami	147.975	147.375	ND4B	O A	Fellowship ARC	FRC	01/85
North Miami Beach	144.81	145.41	KA4SEJ	O (CA)	Intracoastal RC	FRC	11/84
Opa Locka	144.89	145.49	KA4AQQ	O A	KA4AQQ	FRC	11/84
Plantation	144.77	145.37	W2GDG	O A	Sonar Radio Corp.	FRC	11/84
Plantation	146.115	146.715	WA4OUI	O		FRC	01/85
Pompano Beach	146.01	146.61	WB4UFA	O A L	Gold Coast ARA	FRC	01/85
Sunrise	144.67	145.27	AK4Y	O A E	Racal-Milgo ARC	FRC	01/85
FORT MYERS							
Arcadia	147.675	147.075	W4MIN	O	Desoto Co. RA	FRC	11/84
Englewood	146.10	146.70	WB0GUX	Y	SW Florida Teleprinter Assn.	FRC	11/84
Englewood	146.175	146.775	K0DGF	O Y	Digital Electrical Systems	FRC	11/84
Englewood	146.34	146.94	W8KW	O A E Y	W8KW	W8KW	08/84
Fort Myers	146.19	146.79	WB4OYV	O A	West Coast Area RC	FRC	11/84
Fort Myers	146.235	146.835	K4VGN	O A	SPARK	FRC	01/85
Fort Myers	146.28	146.88	WK4F	O E R	Lee Co. CD	WK4F	01/85
Fort Myers	147.825	147.225	WD4MTC	O A	WD4MTC	FRC	01/85
Naples	146.07	146.67	WA4HWN	O A	Naples FM Assn.	FRC	11/84
Naples	146.10	146.70	WB4ZEI	Y	WB4ZEI	FRC	11/84
Naples	147.63	147.03	WB4FUS	O	WB4FUS	FRC	11/84
Naples	147.945	147.345	WD4EEF	PL A	WD4ILE	FRC	11/84
Port Charlotte	146.085	146.685	KB4CIA	O E	KB4CIA	FRC	01/85
Port Charlotte	147.615	147.015	WD8JPF	O Z	WD8JPF	WD8JPF	09/84
#Punta Gorda	146.145	146.745	K4IA	O	K4IA	K4IA	10/83
Venice	144.53	145.13	WB4NJV	O A Z	Sarasota Emergency RC	W4MWP	10/84
FORT PIERCE							
Fort Pierce	146.175	146.775	K4BHW	A	St. Lucie RA	FRC	01/85
Fort Pierce	147.81	147.21	WA4MLD	O	WA4MLD	FRC	11/84
Port St. Lucie	144.55	145.15	N8RT	O A E	Port St. Lucie RC	N8RT	07/84
Stuart	146.46	147.06	K4NTA	O A E Z	Martin Co. ARA	MCARA	10/84
Vero Beach	146.04	146.64	K4QM	O	Treasure Coasters RC	FRC	11/84
GAINESVILLE							
Cross City	146.145	146.745	W4RTN	O	W4RTN	FRC	11/84
Gainesville	144.69	145.29	WD4NXL	O	WD4NXL	FRC	11/84
Gainesville	144.73	145.33	N4AUY	O	N4AUY	FRC	11/84
Gainesville	146.19	146.79	WB4IJR	O A	Santa Fe Comm. Coll. ARS	FRC	11/84
Gainesville	146.22	146.82	K4DPZ	O A	Gainesville ARS	FRC	11/84
Gainesville	146.31	146.91	W4DFU	O	Univ. of Florida Gator ARC	FRC	11/84
Gainesville	147.645	147.045	WA4JXI	PL	Coastal Area RS	FRC	11/84
Gainesville	147.705	147.105	K3YAN	O A	K3YAN	FRC	11/84
Gainesville	147.975	147.375	KB4HF	C A	KB4HF	FRC	11/84
Ocala	146.01	146.61	K4GSO	O A E R Z	Silver Springs RC	W4UEA	10/84
Ocala	146.39	146.94	K4GSO	O E P R	Silver Springs RC	FRC	01/85
Palatka	147.69	147.09	K4DXL	C PL A	K4DXL	FRC	11/84
Palatka	147.93	147.33	KA4GIJ	O	KA4GIJ	FRC	11/84
San Mateo	147.66	147.06	W4QCP	O	Tri-County ARC	FRC	11/84
JACKSONVILLE							
Callahan	146.40	147.00	WD4MDW	O	Crown ARS	FRC	11/84
Fruit Cove	144.69	145.29	N4GIH	O	N4GIH	FRC	11/84
Jacksonville	144.85	145.45	KA4TAR	O A	KA4TAR	FRC	11/84
Jacksonville	146.01	146.61	WA4KKY	O E	ARTS	FRC	11/84
Jacksonville	146.04	146.64	WB4GCQ	O	WB4GCQ	FRC	11/84
Jacksonville	146.13	146.73	WA4KKY	O A E L	WA4KKY/N4LNG	FRC	11/84
Jacksonville	146.16	146.76	NO4A	O A	N4KBD	FRC	11/84
Jacksonville	146.205	146.805	WA4IHY	O	Jacksonville Range Assn.	FRC	11/84
Jacksonville	146.25	146.85	WA4NKA	O A	Jax. S.O. Comm.	FRC	11/84
Jacksonville	146.29	146.89	NO4A	O A	WA4NKA	FRC	11/84
Jacksonville	146.325	146.925	N4KBD	O A	Jacksonville Range Assn.	FRC	11/84
Jacksonville	147.675	147.075	WB4RCY	O	N4KBD	FRC	11/84
Jacksonville	147.69	147.09	WB4NCZ	O	WB4RCY	FRC	11/84
Jacksonville	147.72	147.12	WD4AOG	O	WB4NCZ	FRC	01/85
Jacksonville	147.795	147.195	N4UF	O	WD4AOG	FRC	11/84
Jacksonville	147.90	147.30	N4CSD	O (CA)	Florida Crown DX&Contest	FRC	11/84
#Jacksonville Beach	144.75	145.35	WB4K	O	Beaches ARS	FRC	09/84
Jacksonville/Maxville	147.78	147.18	KA4TAR	O A	KA4TAR	FRC	11/84
Middleburg	146.10	146.70	WB4MBU	O	WB4MBU	FRC	11/84
Orange Park	146.07	146.67	WB4CGD	O A	WB4CGD	FRC	11/84
Orange Park	147.93	147.33	KD4XP	O A	KD4XP	N4UF	09/83
St. Augustine	146.025	146.625	W4WSB	O A E	St. Augustine ARS	SAARS	10/84

Location	Input	Output	Call	Notes	Sponsor	Source	Date
KEYS							
Cudjoe Key	147.66	147.06	K3ML	O	K3ML	FRC	11/84
Key West	146.115	146.715	K4OFG	O	Key West CD	FRC	01/85
Key West	146.34	146.94	W4LLO	O A	Key West ARC	FRC	11/84
Marathon	147.855	147.255	K4OFG	O E	Monroe Co. CD	N4IMI	10/83
LAKE OKEECHOBEE							
Belle Glade	144.85	145.45	W4MML	O A	Belle Glade RA	FRC	11/84
Belle Glade	147.60	147.00	A14D	O A	Glades RA	FRC	11/84
Lake Placid	147.645	147.045	KF4EV	O A	Highland Co. ARC	WB4WDK	10/83
Okeechobee	147.795	147.195	W44IYY	O	Okeechobee RC	FRC	01/85
Pahokee	144.65	145.25	K4SJA	O	K4SJE	FRC	11/84
Sebring	144.71	145.31	KA4LVE	O	KA4LVE	FRC	11/84
#Sebring	144.89	145.49	W4IEV	O A E	Highlands CD	W4IEV	10/84
#Sebring	146.235	146.835	K4ZGB	O A	Sebring RG	W1PI	10/84
Sebring	147.87	147.27	W4ZYX	O	W4ZYX	FRC	11/84
MELBOURNE							
#Cocoa	144.71	145.31	W4NIO	O A L Z	W4NIO	K4FXP	09/82
Cocoa	146.28	146.88	WB4FJS	O A	Brevard RA	FRC	11/84
Cocoa Beach	147.63	147.03	W4HZJ	O A	Brevard RA	FRC	01/85
Melbourne	144.63	145.23	W44VME	O	W44VME	FRC	11/84
Melbourne	146.01	146.61	WB4WS	O	Platinum Coast ARS	FRC	11/84
Melbourne	146.205	146.805	AC7N	O	AC7N	FRC	11/84
Melbourne	146.25	146.85	WB4WS	O A	Platinum Coast ARS	FRC	11/84
Melbourne	146.385	146.985	WB4ABK	O A	FIT ARS	FRC	11/84
#Melbourne	146.40	147.00	K4YWC	O	K4YWC	K4YWC	04/82
Melbourne	147.705	147.105	W4JHM	C A	W4JHM	FRC	11/84
Merritt Island	144.77	145.37	N4HCY	O A E R	N4HCY	FRC	01/85
Merritt Island	146.34	146.94	K4GCC	O	Space Port ARC	FRC	11/84
Rockledge	147.735	147.135	WD4NQK	O R	Brevard Co. CD	FRC	11/84
Titusville	146.07	146.67	WB4IFH	O A T	WB4IFH	FRC	11/84
Titusville	146.31	146.91	K4VTY	O A	Titusville RA	FRC	11/84
Titusville	146.37	146.97	K4DII	O	K4DII	FRC	11/84
ORLANDO							
Altamonte Springs	147.885	147.285	WD4BMN	O	Lake Monroe ARS	FRC	11/84
Christmas	147.96	147.36	K4RXX	O A E	K4RXX	FRC	11/84
Clermont	144.79	145.39	KA4GXZ	O	KA4GXZ	FRC	01/85
Clermont	147.78	147.18	W4JYE	O	W4JYE	FRC	11/84
Disneyworld	147.90	147.30	WA4ABQ	O	Walt Disney World ARC	N4BWJ	11/82
Eustis	144.89	145.29	K4ISH	C PL T A E	K4ISH	K4ISH	11/82
Eustis	146.295	146.895	NS4A	C PL	NS4A	FRC	11/84
Eustis	147.855	147.255	KA4OPM	O A E	Lake RA	FRC	01/85
Longwood	147.615	147.015	KR4Q	O	KR4Q	FRC	11/84
Orlando	144.51	145.11	WO4P	O	CFARC	FRC	11/84
Orlando	144.53	145.13	KC4ZQ	O	KC4ZQ	FRC	01/85
Orlando	146.04	146.64	WB4TCW	O	Univ. of Gen. Florida ARC	FRC	11/84
Orlando	146.10	146.70	W4OHL	O A	W4OHL	FRC	11/84
Orlando	146.16	146.76	KD4JL	O	Orlando ARC	FRC	11/84
Orlando	146.22	146.82	A14U	O	Orlando ARC	FRC	11/84
#Orlando	146.355	146.955	N4HTU	O E L	N4HTU	N4HTU	10/84
#Orlando	147.63	147.03	KC4ZQ	C PL A E L	KC4ZQ	KC4ZQ	08/83
Orlando	147.645	147.045	KA4WMX	O A E L	Orlando ARC	FRC	11/84
Orlando	147.69	147.09	WB4VVF	C	Central Florida DX Assn.	FRC	01/85
Orlando	147.72	147.12	KC4CB	PL E L	Orlando RA	FRC	11/84
Orlando	147.825	147.225	W4PI	O	Citrus Chapter QCWA	FRC	11/84
#Orlando	147.99	147.39	W4STR	O (CA) E	Bahia Shrine Temple	W4RHE	02/84
Sanford	146.13	146.73	WB4CGW	O	WB4CGW	FRC	11/84
St. Cloud	146.19	146.79	W4SIE	O	W4SIE	FRC	11/84
#St. Cloud	147.60	147.00	N4CWX	O	Osceola Co. RA	KA8ANQ	11/83
Winter Garden	147.945	147.345	WA4LUM	O A	WA4LUM	FRC	11/84
Winter Springs	146.325	146.925	WA2KWO	O	WA2KWO	FRC	11/84
PALM BEACH							
Boynton Beach	147.825	147.225	N4XZ	O (CA) E	Motorola ARC	FRC	11/84
Jupiter	146.025	146.625	N4BBZ	PL 1B A	N4BBZ	FRC	01/85
Lake Park	147.675	147.075	W4UJZ	PL A	W4UJZ	FRC	11/84
West Palm Beach	146.07	146.67	WA4ARE	O T A R	AREC RG	FRC	11/84
West Palm Beach	146.145	146.745	W4JBJ	(CA)	Palm Beach RA	FRC	11/84
West Palm Beach	146.28	146.88	WB4FPB	O E Z	Palm Beach RA	FRC	11/84
West Palm Beach	146.37	146.97	WB4AKH	C T	WB4AKH	FRC	11/84
West Palm Beach	147.765	147.165	N4BBZ	PL 1B A E R	N4BBZ	FRC	01/85
West Palm Beach	147.885	147.285	K44EPS	O A E R	K44EPS	FRC	11/84
West Palm Beach	147.96	147.36	W4PHL	O E R	Palm Beach Co. CD	FRC	11/84
PANAMA CITY							
Defuniak Springs	147.72	147.12	W4WNY	O	W4WNY	FRC	11/84
Marianna	146.07	146.67	W4BKD	O A	Chipola ARC	FRC	11/84
Marianna	147.78	147.18	KD4TM	O	KD4TM	FRC	11/84
Panama Citu	146.10	146.70	WB4TMJ	O	Panama City ARC	FRC	01/85
Panama City	146.34	146.94	NK4A	O (CA) E L R Z	NK4A	K4GVV	10/84
#Panama City	147.99	147.39	W4RYZ	O (CA) E	Panama City ARC	K4GVV	10/84
Port St. Joe	147.87	147.27	W4WEB	O A	W4WEB	FRC	11/84
PENSACOLA							
Cantonment	147.93	147.33	WB4JIM	O	WB4JIM	FRC	01/85
#Crestview	147.87	147.27	WB4JHU	O	WB4JHU	W4RHH	10/82
Crestview	147.96	147.36	WB4CDR	O A	North Okaloosa RA	FRC	11/84
Fort Walton Beach	146.19	146.79	W4LRC	O B A L	Playground ARC	FRC	11/84
Fort Walton Beach	146.28	146.88	W4MTD	O	W4MTD	FRC	11/84
Fort Walton Beach	147.60	147.00	W4RH	O	Playground ARC	FRC	01/85
#Milton	144.89	145.49	AA4PT	O	AA4PT	WT4O	10/83
Milton	146.10	146.70	N4BWR	O A T	Santa Rosa ARA	FRC	11/84
Milton	147.63	147.03	K4IVD	O	K4IVD	FRC	11/84

Location	Input	Output	Call	Notes	Sponsor	Source	Date
Niceville	146.13	146.73	KA4EPQ	O	KA4EPQ	FRC	11/84
Pensacola	144.51	145.11	WA4UAJ	O	WA4UAJ	FRC	11/84
Pensacola	146.16	146.76	K4MV	O A	Pensacola FM RA	FRC	11/84
Pensacola	146.25	146.85	WA4URF	O A	NWFLRA	FRC	11/84
Pensacola	146.34	146.94	WA4IZM	O	WA4IZM	FRC	11/84
Pensacola	147.69	147.09	K4IVD	O	K4IVD	FRC	11/84
Pensacola	147.75	147.15	WA4IZM	O	Pensacola RA	FRC	11/84
Riverview	144.59	145.19	N4BZ	O T	N4BZ	FRC	11/84
POLK COUNTY							
Lake Wales	147.93	147.33	WB4PGH	PL T	Lake Wales RA	K4GOX	11/84
Lakeland	146.085	146.685	N4CKE	O	Lakeland ARC	FRC	11/84
ST. PETERSBURG/TAMPA							
Bradenton	146.01	146.61	KC4VA	C PL A	WD4MWJ	FRC	11/84
Bradenton	146.22	146.82	K4WV	O A	Manasota RA	FRC	11/84
Bradenton	146.325	146.925	WB4CLG	O	Manasota RA	FRC	10/85
Brandon	147.765	147.165	WB4BIM	O	Brandon ARS	FRC	11/84
Brooksville	146.025	146.625	WB4EXA	O	HCARA	FRC	11/84
Brooksville	146.115	146.715	WA8UIO	O (CA)	HCARA	FRC	11/84
Clearwater	144.75	145.35	N4EGA	O	N4EGA	FRC	11/84
Clearwater	144.83	145.43	WB4BZF	O L	Clearwater ARC	FRC	11/84
Clearwater	144.87	145.47	WA4BOW	O	Tri-City ARS	FRC	11/84
Crystal River	147.87	147.27	W4CF	O	Sky High RA	FRC	11/84
Dunedin	144.61	145.21	N4IGC	O (CA) E	Dunedin ARA	FRC	11/84
Hudson	146.205	146.805	K4FRQ	C PL	K4FRQ	FRC	11/84
Lakeland	146.055	146.655	N4CHL	C	N4CHL	FRC	11/84
Largo	144.73	145.33	WD4SCD	O P	WD4SCD	FRC	11/84
Largo	146.37	146.97	W4DPH	O A	Tampa Bay RA	FRC	11/84
Lecanto	146.355	146.955	W4IIR	O	W4IIR	FRC	11/84
New Port Richey	146.07	146.67	WA4GDN	O	Gulf Coast ARC	FRC	11/84
Palm Harbor	144.71	145.31	N4KQZ	O E	N4KQZ	FRC	10/85
Palm Harbor	147.75	147.15	WB4CKC	PL A	WB4CKC	FRC	11/84
Pinellas Park	144.85	145.45	N4HAY	O	Horizon RA	FRC	10/85
Plant City	144.55	145.15	WA4BYK	O	WA4BYK	FRC	11/84
Plant City	146.385	146.985	K4JKM	O A	K4JKM	FRC	11/84
Ruskin	147.705	147.105	WB4YRW	O	Tampa Bay RA	FRC	11/84
Sarasota	146.13	146.73	WB4NUJ	O A E Z	Sarasota Emergency RA	W4MWP	10/84
Sarasota	147.69	147.09	WB4MUU	C PL	Myakka Valley RA	FRC	11/84
Seminole	146.10	146.70	K3GGX	C PL A L	Upper Pinellas RC	FRC	11/84
Spring Hill	144.77	145.37	AK1M	O	AK1M	FRC	10/85
Spring Hill	147.795	147.195	K4JHZ	O	K4JHZ	FRC	10/85
St. Leo/Dade City	146.28	146.88	K3IC	O R	East Pasco ARC	FRC	10/85
St. Petersburg	144.51	145.11	N4DOB	O	N4DOB	FRC	11/84
St. Petersburg	146.25	146.85	WA4CZW	O L P	WA4CZW	FRC	11/84
St. Petersburg	146.31	146.91	WB4COT	C	6-4 RC	FRC	11/84
St. Petersburg	147.60	147.00	K4KE	C T A	Florida Power ARC	FRC	11/84
St. Petersburg	147.66	147.06	K4SCL	O A	St. Petersburg ARC	FRC	11/84
St. Petersburg	147.885	147.285	WA4FYR	O Y	WA4FYR	FRC	11/84
St. Petersburg	147.915	147.315	WA4CHL	O A E	Pinellas Co. RA	FRC	11/84
St. Petersburg	147.96	147.36	K4IJY	O A E	Metropolitan RA	FRC	11/84
Tampa	144.63	145.23	WB4ADB	O	TBRA	FRC	11/84
Tampa	144.67	145.27	KF4ZC	O A L	KF4ZC	FRC	11/84
Tampa	144.81	145.41	AD3B	O A E	AD3B	FRC	11/84
Tampa	144.89	145.49	W4EFK	O	W4EFK	FRC	10/85
Tampa	146.04	146.64	WA4SWC	C PL		FRC	11/82
Tampa	146.16	146.76	AD3B	O A	Tampa Bay RA	FRC	11/84
Tampa	146.235	146.835	N4COU	O A	KB4VD	FRC	10/85
Tampa	146.265	146.865	WB4AKA	O R	712 Club	FRC	11/84
Tampa	147.63	147.03	K4WSB	C A	WB4IOA	FRC	11/84
Tampa	147.675	147.075	WA4GJJ	O	Hillsborough ARS	WA4GJJ	10/84
Tampa	147.81	147.21	WB4UIB	C	Channel 13 Engineers Ham Rptr.	FRC	10/85
Tampa	147.945	147.345	K4FTV	O	WA4NUA	FRC	10/85
Tampa	147.975	147.375	W4NGH	O A E	Latin America RC	FRC	10/85
Zephyrhills	144.59	145.19	WB4UMT	O	U-All-Welcome	FRC	11/84
Zephyrhills	144.65	145.25	W4POP	O P	ARPC	FRC	10/85
#Zephyrhills	147.735	147.135	WB4AOG	O E	Zephyr Area ARC	WB4AOG	10/84
TALLAHASSEE							
Tallahassee	146.055	146.655	AE4S	O T A L	AE4S	FRC	11/84
#Tallahassee	146.115	146.715	W4GAA	E	W4GAA	FRC	10/83
Tallahassee	146.31	146.91	WB4HWE	O	Tallahassee ARS	FRC	11/84
Tallahassee	147.63	147.03	K4MZA	O	K4MZA	FRC	11/84
NORTH CENTRAL							
Lake City	147.75	147.15	W4VRR	O	Columbia ARS	FRC	11/84
Live Oak	146.34	146.94	K4BZS	O	Sheriff's Boys Ranch	FRC	11/84
Perry	146.37	146.97	W4RTN	O A	W4RTN	FRC	11/84
GEORGIA							
ALBANY							
Albany	144.55	145.15	W4MM	L	Albany ARC	K4XA	09/84
Albany	146.10	146.70	W4MM	A	Albany ARC	K4XA	09/84
Albany	146.13	146.73	W4MM	PACKET Y	Albany ARC	K4XA	09/84
Albany	146.22	146.82	W4MM	O	Albany ARC	K4XA	09/84
Albany	147.75	147.15	WB4TFW	O	WB4TFW	WB4TFW	10/84
Ashburn	147.285	147.885	K4QT	O		CVRA-SERA	10/83
Ashburn	147.885	147.285	KF4BI	O	Coastal Plains ARC	W4PVV	10/84
Sycamore	147.78	147.18	KF4BI	O	Coastal Plains ARC	W4PVV	10/84
ATHENS							
Athens	147.225	147.825	WA4BKF	O A E	Athens RC	K4DEX	10/84
Athens	147.375	147.975	K4TQU	O	K4TQU	FRC	09/82

Location	Input	Output	Call	Notes	Sponsor	Source	Date
ATLANTA							
Atlanta	144.55	145.15	W4AQL		Georgia Tech ARC	W4AQL	10/84
Atlanta	144.85	145.45	W4BOC	O E	Alford Memorial RC	KB4ZM	10/84
Atlanta	146.22	146.82	W4DOC	O	Atlanta RC	W4MRJ	10/84
Atlanta	146.37	146.97	N4OD		N4OD	WA4NNO	12/82
Atlanta	146.40	147.00	WA4NNO	(CA) E L Z	WA4NNO	WA4NNO	12/82
Atlanta	147.63	147.03	WR4ABN	O	Atlanta Airport RA	CVRA-SERA	10/83
Atlanta	147.705	147.105	KD4RR	O Y	Grant Park Signal Corps	W4MRJ	10/84
Atlanta	147.795	147.195	K4SMX			CVRA-SERA	10/83
Atlanta	147.855	147.255	WD4KDT	O A Z	Metro Atlanta Tech. Soc.	KK4C	10/84
Atlanta (downtown)	144.81	145.41	W4PME	O E	Dogwood Telephone Pioneers ARC	WA4SNZ	10/83
Carrollton	146.04	146.64	W4FWD	O A E	West Georgia ARS	WB4ZOJ	10/84
Chamblee	146.34	146.94	WR4AHS			GRC	11/82
Conyers	147.81	147.21	WB4SLZ	O (CA)	Conyers AR Group	N4CI	09/83
Covington	146.925	146.325	WA4ASI		WA4ASI	CVRA-SERA	10/83
Dallas	146.25	146.85	K4DVJ			CVRA-SERA	10/83
Decatur	144.51	145.11	WB4LBM	O	Decatur ARS	WB4LBM	12/84
Douglasville	147.96	147.36	KB4EO		DCARA	KB4EO	09/83
Fayetteville	146.685	146.085	K4UWN		Fayette ARA	CVRA-SERA	10/83
Forest Park	144.65	145.25	K4KQK		K4KQK	GRC	11/83
Jonesboro	144.57	145.17	WA4DIW		Clayton Co. CD	CVRA-SERA	10/83
Jonesboro	144.73	145.33	WA4OGE			CVRA-SERA	10/83
Kennesaw	144.83	145.43	WB4UPC			CVRA-SERA	10/83
Marietta	146.13	146.73	KE4FT		WB4BMC	KE4FT	05/83
Marietta	146.175	146.775	KC4KE	O	North Georgia RA	KA4PFR	01/85
Marietta	146.28	146.88	WB4BT1	O	Kennehoochee ARC	W4MRJ	10/84
Newnan	144.53	145.13	K4SEX	O A E	BGMRC	AA4SU	10/83
Newnan	146.19	146.79	K4SEX	O T W 1336 A E	BGMRC	AA4SU	10/83
Norcross	146.49	147.49	WB4GMV		WB4GMV	GRC	11/82
Riverdale	144.61	145.21	WA4EPK	A	WA4EPK	WA4EPK	10/84
Roswell	144.69	145.29	NC4E	O	IBM Radio Club of Atlanta	NC4E	10/83
Roswell	147.66	147.06	N4CLA	O (CA)	N4CLA	WA4BRO	10/83
Roswell/Sweet Mt.	144.87	145.47	N4CLA	O (CA)	North Fulton ARL	WA4BRO	10/83
Sandy Springs	144.75	145.35	WB4CPL			CVRA-SERA	10/83
Snellgrove	147.075	147.675	WR4AZW			GRC	11/82
Stone Mt.	146.16	146.76	W4BOC	O E Z	Alford Memorial RC	KB4ZM	10/84
Union City	146.025	146.625	WA4UPE		WA4UPE	WA4UPE	10/84
AUGUSTA							
Augusta	146.34	146.94	K4VF	O	Richmond Co. RRC	NA4I	09/83
Augusta	146.385	146.985	NA4I	O A	CSRA	NA4I	09/84
Augusta	147.78	147.18	N4BMA	Y	W4HRR	N4BMA	09/83
Martinez	144.89	145.49	WB4YHT		CSRA	N4FD	09/83
COLUMBUS							
Columbus	146.13	146.73	W4FIZ		W4FIZ	K4JNL	09/83
Columbus	146.28	146.88	N4BJZ			CVRA-SERA	10/83
Columbus	146.28	146.88	N4AGO	O E	Columbus ARC	KD4NZ	10/84
Hamilton	146.835	146.235	N4GDG		Harris ARC	CVRA-SERA	10/83
Pine Mountain	144.59	145.19	WB4ULJ	O E	WB4ULJ	K4JNL	09/83
Pine Mt.	144.77	145.37	K4ACH	Y	Chattahoochee Valley RTTY Assn.	K4ACH	09/83
GAINESVILLE							
Buford	147.87	147.27	WD4JXR	O	Gwinnett AG	K4KAZ	10/83
Cumming	147.75	147.15	K4BYK	(CA)	Sawnee Mt. AG	CVRA-SERA	10/83
Gainesville	146.07	146.67	W4NSO	O A	Lanierland ARC	W4FDK	10/83
Gainesville	146.31	146.91	WD4IWX		Radio Center ARC	CVRA-SERA	10/83
Snellville	147.675	147.075	WD4JXR	O E	Gwinnett ARC	K4KAZ	10/83
MACON							
Forsyth	147.315	147.915	WR4AQH			GRC	11/82
Irwinton	147.84	147.24	WB4NFG		Wilkinson ARC	GRC	11/82
Macon	144.83	145.43	WB4OLL		WB4OLL	GRC	11/82
Macon	146.06	146.66	W4BKM	O	Macon ARC	K4LNL	09/83
Macon	147.66	147.06	K4ICT			CVRA-SERA	10/83
Milledgeville	144.51	145.11	K4LLI	O (CA) E Z	KF4LI	KF4LI	08/84
Milledgeville	146.10	146.70	WB4DOJ	O	Milledgeville ARC	WB4JPH	10/82
Perry	144.71	145.31	KB4KIN	O (CA)	Malatchie Farms ARC	KB4KIN	10/84
Thomaston	147.99	147.39	K4IMK	O E	West Central Georgia RA	W4OHH	10/83
Warner Robins	146.01	146.61	WB4BDP	O A E	WB4BDP/ARES	WB4BDP	09/83
Warner Robins	146.25	146.85	W4HON	O A E	Central Georgia ARC	W4HON	10/84
Warner Robins	147.615	147.015	W4MST	E	TARRA	W4MST	10/84
ROME							
Adairsville	146.085	146.685	WD4IWL	O	N. Georgia VHF Soc.	WB4AEG	10/83
Cedartown	147.72	147.12	W4CMA	(CA)	W4IMQ	W4IMQ	09/83
Rome	146.34	146.94	W4VO	O A E	Northwest Georgia ARC	WB4FGM	09/83
Silver Creek	147.90	147.30	K4HNM			CVRA-SERA	10/83
SAVANNAH							
Savannah	144.63	145.23	K4NLX	A	Coastal Area RS	K4NLX	10/82
Savannah	144.77	145.37	WD4AFY		WD4AFY	GRC	11/82
Savannah	146.10	146.70	K4NLX	O (CA)	Coastal Area RS	K4NLX	10/82
Savannah	146.28	146.88	W4HBB	O E	ARC of Savannah	WD4AFY	09/83
Savannah	146.37	146.97	W4HBB	O A E	ARC of Savannah	WD4AFY	09/83
Savannah	147.63	147.03	WB4ZBV		WB4ZBV	GRC	11/82
VALDOSTA							
Quitman	146.28	146.88	W4FGH	O E L	WA4NKL/W4FGH	WA4NKL	09/83
Quitman	146.28	146.88	WA4NKL			CVRA-SERA	10/83
Valdosta	146.16	146.76	W4APS	O (CA)	Valdosta ARC	W4APS	10/84
Valdosta	147.735	147.135	K4JFE	O	Valdosta ARC	K4JFE	10/84
Valdosta/Tifton	144.53	145.13	WA4VLP		WA4VLP	WA4VLP	07/82

Location	Input	Output	Call	Notes	Sponsor	Source	Date
EAST CENTRAL							
Dublin	147.96	147.36	WA4HZX	O A	Dublin ARC	KA4KTA	09/83
Lyons	146.22	146.82	K4HAO	O	K4HAO	K4HAO	10/82
Metter	147.645	147.045	W4TYM	O A E Z	Metter ARS	W4CYJ	09/83
Statesboro	147.81	147.21	K4MEF	A	STARS	W4RA	09/82
Swainsboro	146.19	146.79	K4VYX			CVRA-SERA	10/83
Wrightsville	146.34	146.94	WA4RVB	O A L	WA4RVB	WA4RVB	10/84
NORTH CENTRAL							
Blairsville	147.70	147.10	WA4EZN		WA4EZN/Neels Gap RG	WD4CNR	09/83
Jasper	146.10	146.70	W4OOM		Pickens ARC	W4OOM	09/83
Waleska/Pine Log Mt.	144.67	145.27	KE4PN	O L	Pine Log Mt. RG	KE4PN	10/84
NORTHEAST							
Baldwin	147.78	147.18	WD4NHW	O A	Southern Piedmont ARC	WS4F	10/84
Cleveland	144.69	145.29	K4FOW			CVRA-SERA	10/83
Cleveland	146.31	146.91	K4FOW		Gateway ARC	GRC	10/82
Cleveland	147.015	147.615	WB4FNB		WB4FNB	GRC	10/82
Cleveland	147.015	147.615	K4FOW	O	Gateway ARC	WB4FNB	09/82
Hartwell	146.895	146.295	KY4T	O A	Hartwell ARC	AA4EI	09/83
Toccoa	147.93	147.33	KA4DIP	(CA)	Toccoa ARC	TARS	09/82
Young Harris/Rocky Top Mt.	147.915	147.315	K5PRE		Neels Gap RG	WD4CNR	09/83
NORTHWEST							
Cloudland	147.225	147.825	N4AHE		Chattooga ARC	CVRA-SERA	10/83
Cohutta	146.46	147.06	W4KAU	O	W4KAU	W4KAU	08/83
Dalton	144.63	145.23	N4BZJ	O A E	N4BZJ	N4BZJ	11/82
Dalton	144.65	145.25	N4BZJ			CVRA-SERA	10/83
Dalton	147.315	147.915	KA4WIZ			CVRA-SERA	10/83
Elijay	144.77	145.37	W4HHH	O	Elijay ARC	W4HHH	01/85
Ringgold	146.115	146.715	W4ABZ	O E	Ringgold ARC	WA4LJU	10/84
Rossville	147.81	147.21	W4VAG			CVRA-SERA	10/83
SOUTH CENTRAL							
Moultrie	146.19	146.79	WD4KOW		Colquitt Co. ARS	AA4P	09/83
SOUTHEAST							
Brunswick	146.13	146.73	K4TVE	O A	Glynn ARA	W4DMZ	10/83
Folkston	146.19	146.79	K4DMK			CVRA-SERA	10/83
Jesup	146.07	146.67	W4EQL	O E	Altamaha RA	W4EQL	09/83
St. Simons Island	147.69	147.09	K4ACVE	O	K4ACVE	K4ACVE	11/84
Waycross	146.04	146.64	W4AGB	O A	Waycross RA	W4AFUE	09/83
SOUTHWEST							
Americus	147.87	147.27	K4VBH		Americus ARA	K4VBH	06/82
Thomasville	147.66	147.06	W4UCJ	O A	Thomasville ARC	W4ZDB	05/84
Vienna	144.89	145.49	W4ARWS	O	W4ARWS	W4ARWS	10/83
WEST CENTRAL							
Griffin	144.79	145.39	WB4GWA	O A E	Spalding Co. ARA	WB4GWA	10/83
Griffin	146.31	146.91	WR4AIV	O A	Charles E. Newton ARC	WB4GWA	10/83
Griffin	146.43	147.43	WR4AEA			CVRA-SERA	10/83
Hampton	144.57	145.17	W4ADIW			CVRA-SERA	10/83
Lagrange	146.25	146.85	KO4R			GRC	10/82
Lagrange	147.93	147.33	WB4BXO			CVRA-SERA	10/83
HAWAII							
HAWAII							
Hilo	146.37	146.97	KH6B	O E L	KH6B	KH6B	09/83
Hilo	147.93	147.33	AH6P	A E	Big Island ARC	KH6YU	01/85
Kailua Kona	147.75	147.15	NH6Q		Hawaii West ARS	KH6YU	01/85
Kulani Cone	146.16	146.76	AH6J	O A E	Big Island ARC	KH6YU	01/85
Mauna Loa	146.22	146.82	KH6ME	O E L	Big Island ARC	KH6YU	01/85
Pepeekeo	146.28	146.88	KH6IAA	O	Big Island ARC	KH6YU	01/85
South Point	146.25	146.85	KH6OA	O E	Big Island ARC	KH6YU	01/85
KAUAI							
Hanalei	147.75	147.15	KH6QN	O E	Kauai ARC	KH6YU	01/85
Kalaheo	146.31	146.91	KH6S	O	Kauai ARC	KH6YU	01/85
Kekaha	146.25	146.85	KH6ENC	O	150 AC & W Sq., Hawaii ANG	KH6S	10/84
Lihue	146.01	146.61	KH6E	O	KH6E	KH6S	10/83
Lihue	146.22	146.82	KH6DLW	O E	Kauai ARC	KH6YU	01/85
Lihue	147.93	147.33	KH6BFU			KH6YU	01/85
Waimea	146.10	146.70	WH6AGU	O E	WH6AGU	KH6YU	01/85
MAUI							
Keokaha	146.10	146.70	WB7UZT			KH6YU	01/85
Kula	146.01	146.61	KH6US	O (CA)		KH6H	01/85
Mt. Haleakala	146.34	146.94	KH6AH	O L	EARC	KH6YU	01/85
Mt. Haleakala	147.63	147.03	KH6H	O E	KH6H	KH6YU	01/85
Wailuku	146.16	146.76	KH6HHG	O (CA) E	MauI Co. ARES	KH6H	01/85
MOLOKAI							
Maunaloa	144.51	145.11	KH6AAI			KH6YU	01/85
OAHU							
Aiea	146.13	146.73	KH6XP			KH6YU	01/85
Aiea Haina	144.81	145.41	KH6BYZ			KH6YU	10/84
Coconut Island	144.53	145.13	KH6NP			KH6YU	01/85
Diamond Head	146.28	146.88	KH6DM	O L	EARC	KH6YU	01/85
Ewa	146.07	146.67	KH6ZD			KH6YU	01/85
Ewa Beach	144.55	145.15	KH6JHO			KH6YU	01/85
Honolulu	144.61	145.21	KH6KL	P	EARC	KH6YU	01/85
Honolulu	145.33	144.73	KH6JUU	O (CA) E	Royal Amateur Group	KH6JUU	11/83
Honolulu	145.33	144.73	KH6JUU			KH6YU	01/85
Honolulu	146.40	147.00	WH6AMX	PACKET	Leeward ARC	KH6YU	01/85
Honolulu	147.69	147.09	KH6CIZ	O (CA) Z	Hana Hou RC	KH6YU	01/85
Honolulu	147.87	147.27	KH6WG	O E R	KH6WG	KH6YU	01/85

Location	Input	Output	Call	Notes	Sponsor	Source	Date
Honolulu (City Hall)	146.37	146.97	KH6NP	O A	EARC/Honolulu CD	KH6YU	01/85
Kailua	146.04	146.64	KH6AAI	O	EARC	KH6YU	01/85
Kane' Ohe	147.81	147.21	KH6BFZ	C A		KH6YU	01/85
#Kane' Ohe	147.84	147.24	KH6JHM	C P L E L T Z	Pacific RATS	KH6BZF	10/84
Makakilo	147.96	147.36	KH6GDR	O	Honolulu DX Club	KH6GDR	10/84
Makakilo	147.97	147.37	KH6DD	O	DX Club	KH6YU	01/85
North Shore	146.16	146.76	KH6FV		EARC	KH6YU	01/85
Pearl City	144.77	145.37	KH6JX			KH6YU	01/85
Pearl City	147.72	147.12	KH6JPL		Hawaiian Telephone Co. ARC	KH6YU	01/85
St. Louis Heights	147.78	147.18	KH6NK			KH6YU	01/85
Waialae Ridge	147.87	147.27	KH6CLV			KH6HIJ	06/83
Waiande Mts.	146.19	146.79	KH6EVY	O	EARC	KH6YU	01/85
Waikiki	147.66	147.06	KH6HH	C T	Unfriendly Net	KH6YU	01/85
Waikiki	147.90	147.30	KH6EXM	C	Kamaaina ARA	KH6YU	01/85
IDAHO							
BOISE							
Boise	146.02	146.62	KI7B	O A L	ISRA-VOIARC Chapter	W7ZRQ	10/84
Boise	146.14	146.74	KB7ZD	O	KB7ZD	W7ZRQ	10/83
Boise	146.22	146.82	WA7VNR	O A	ISRA Boise Co. Chapter	WA7VNR	10/83
Boise	146.28	146.88	W7ID	O	W7ID/W7ZRQ	W7ZRQ	10/84
Boise	146.34	146.94	W7ZRQ	O E	ISRA-Boise Chapter	W7ZRQ	10/84
Boise	147.84	147.24	WB7NSE	O A E L	ISRA-VOIARC Chapter	W7ZRQ	10/84
Boise	147.90	147.30	WB7PFO	O	WB7PFO	W7ZRQ	10/84
Emmett	147.78	147.18	WA7FDM	O	Emmett ARC	W7ZRQ	10/83
Meridian	147.69	147.09	KA7T			W7ZRQ	10/82
Mountain Home	147.80	147.20	WB7QYU	O	ISRA-Mountain Home Chap.	W7ZRQ	10/84
Nampa	147.96	147.36	W7ETU	O A	Nampa ARC	W7ZRQ	10/84
Payette	147.72	147.12	K7OJI	O	Treasure Valley ARC	W7ZRQ	10/84
BONNERS FERRY							
Bonnors Ferry	146.36	146.96	WB7RCF	O	WB7RCF	IACC	01/84
COEUR D'ALENE							
Coeur d'Alene/							
Blossom Mt.	146.38	146.98	W7LQT		Kootenai ARS	KARS	09/83
Coeur d'Alene/							
Mica Peak	144.69	145.29	W7GNU		North Idaho ARA	W7GNU	10/83
Rathdrum	147.82	147.22	N7ESU	O	N7ESU	IACC	01/84
IDAHO FALLS							
Driggs	146.34	146.94	K7ENE	O E R	MCCD	K7ENE	10/84
Howe	146.25	146.85	WA7FDR	O L		K7ENE	10/84
Idaho Falls	146.04	146.64	WB7VAV	O	ERARRA	K7ENE	10/84
Idaho Falls	147.75	147.15	WB7CCS	O	WB7CCS	K7ENE	10/84
LEWISTON/MOSCOW							
Lapwai	147.87	147.27	WA7LTZ	O	WA7LTZ	IACC	01/84
Moscow	146.10	146.70	WB7TBM	A		IACC	01/84
Moscow	146.22	146.82	WA7HWD	O L	Northwest Tri-State ARC	W7ZRQ	10/83
Orofino	146.16	146.76	K7NOX	O	Clearwater Valley ARC	IACC	01/84
POCATELLO							
Pocatello	146.36	146.96	W7GTZ	O		K7ENE	10/84
Pocatello	147.66	147.06	N7DN	O	Pocatello ARC	K7ENE	10/84
Pocatello	147.87	147.27	W7DXX			K7ENE	10/84
TWIN FALLS							
Burley	146.40	147.00	WA7UHW	O E L	ISRA-Mt. Harrison Chap.	W7ZRQ	10/84
Twin Falls	146.16	146.76	N7GA	O	ISRA-Magic Valley Chap.	W7ZRQ	10/84
SOUTHEAST							
Payette	147.72	147.12	K7OID	O	Treasure Valley RA	WA7HOS	10/83
ILLINOIS							
BLOOMINGTON							
Bloomington	146.34	146.94	W9AML	O E	Central Illinois RC	KM9L	10/84
Bloomington	147.75	147.15	WD9FTV	O A	General Telephone ARC	N9BIU	10/83
Gridley	144.83	145.43	WA9LRO	O Y	WA9LRO	WB9RLX	10/83
Normal	146.19	146.79	K9ORP	PL 1A E L	K9ORP	K9ORP	10/84
Normal	147.615	147.015	WB9UUS	O A E	WB9UJW/WB9UUS	WB9UUS	10/84
Odell	146.04	146.64	WA9SGJ	O A E L	Flanagan Area Rptr. Team	WB9RLX	10/83
#Pontiac	144.83	145.43	KD9F			WD9GMZ	01/85
Streator	147.96	147.36	WB9YLJ	O A E	WB9YLJ	WB9RLX	10/83
CHAMPAIGN/URBANA							
Champaign	146.16	146.76	K9ISZ	O	TCARC	WB9OIH	09/83
Danville	146.22	146.82	KB9GS	O A R	Illiana RS	WB9YJF	09/83
Monticello	146.325	146.925	WA9SID	O	Piatt Co. ARC	WD9EED	09/83
Rantoul	147.72	147.12	WA4LEQ	O		WD9GMZ	05/83
Urbana	147.66	147.06	KB9BB	O A E R	Champaign Co. ESDA	KA9MNX	10/84
CHICAGO							
Schaumburg	147.96	147.36	W9UXO	PL	Northern Illinois DX Assn.	K9RA	10/84
Argonne	144.59	145.19	W9QVE	O Y	Argonne ARC	W9QVE	09/82
Bolingbrook	146.10	146.70	N9DIX			WD9GMZ	01/85
Bridgeview	146.955	146.355	WB9ZPE	O		WD9GMZ	01/85
Chicago	144.71	145.31	WB9WIC	Y	WB9WIC/K9WRL	KC9NF	08/83
Chicago	144.75	145.35	K9TJP	O E	CEARAS	K9TJP	09/84
Chicago	146.13	146.73	WB9CEO	O E	VARC	KA9BVI	06/83
Chicago	146.16	146.76	WA9ORC	O	Chicago FM Club	K9FFY	09/83
Chicago	146.25	146.85	WA9DZO	PL E L	Midwest Amateur Propagation Society	WD9GMZ	01/84
Chicago	146.28	146.88	K9GFY	PL 1B A Z	Suburban ARC	K9SYA	10/84
Chicago	146.37	146.97	K9ONA	O	Six Meter Club of Chicago	WA9FIH	11/84
Chicago	146.955	146.355	WD9FYC	O		WD9GMZ	05/83

Location	Input	Output	Call	Notes	Sponsor	Source	Date
Chicago	147.06	147.06	WB9AGH		Northeast Ill. Emer. Net	K9EUI	10/84
Chicago	147.135	147.735	W9NXP	O	AREA	K9QKW	10/84
Chicago	147.195	147.795	K9DWI	O	Inland Steel Co. Employees	WD9GMZ	11/83
Chicago	147.225	147.825	WB9LSC	PL A L	Amateur Cross Link Repeater System	WD9GMZ	01/84
Chicago	147.225	147.825	KD9FA	PL A L	ACL R	WD9GMZ	01/85
Chicago	147.255	147.855	KU9X	PL A E L	CAROL	WD9GMZ	01/85
Chicago	147.75	147.15	W9SRO	O E L R	SRO	W9BUB	10/84
Chicago	147.915	147.315	W9FO	O	Metro ARC	W9FO	10/84
Downers Grove	146.115	146.715	KA9OOP	O A	Rockwell ARC	WD9GMZ	01/85
Elk Grove Village	147.615	147.015	KB9L	O A E	EGDXA	KB9L	10/84
Franklin Park	144.73	145.33	WB9DAC	O A E	QMARC	WD9GMZ	05/83
Glendale Heights	144.79	145.39	N9ATN			WD9GMZ	05/83
Glenview	147.69	147.09	W9AP	O A E Z	Northern RA	WD9GMZ	01/84
Hawthorne Woods	146.325	146.925	WD9AHX	O A L		WD9GMZ	01/84
Highland Park	147.345	147.945	WB9FRM	O	North Shore RC	K9KOM	10/83
Lake Villa	144.69	145.29	WB8ONA	PL 1B A	WB8ONA	WD9GMZ	05/83
Libertyville	147.78	147.18	W9FUL	O E Z	Lake Co. RACES	WD9GMZ	05/83
Libertyville	147.90	147.30	WB9PHA	C PL A L	Northern Illinois RA	WD9GMZ	05/83
Mt. Prospect	144.67	145.27	K9BTB	O A Z	ECHO	WD9GMZ	01/84
Mt. Prospect	146.115	146.715	N9ACQ	O L	Midwest ARA	WD9GMZ	01/85
Niles	147.99	147.39	W9BTL	O A L	SEARS	W9BTL	11/83
Northbrook	144.61	145.21	KB9AK	O A		WD9GMZ	01/84
Northlake	146.07	146.67	WB9AET	PL 1A PL 1B PL 1Z PL 2A (CA)	Western Area FM Rptr.	WB9KHR	09/84
Palatine	147.585	146.985	WB9TAL	PL 1B PL 2A	Arlington Comm. League	KA9KNW	10/83
Park Ridge	144.51	145.11	N9BBW	O (CA) L	UFDA RA	N9BBW	10/84
Prospect Heights	144.77	145.37	WA9KVE	O A L	Amateur Mobile Assn.	W9JUV	10/83
Schaumburg	144.55	145.15	W9LOV	PL 1B A E L Z	BEAR	W9LOV	10/84
Schaumburg	146.10	146.70	WA9VGI	PL A	STROKE	K9SA	01/85
Schaumburg	147.885	147.285	N9CXQ	PL 1B A E L	NW Area Public Service Repeater System	WA9AVL	11/84
Streamwood	144.63	145.23	K9IHK	PL A L	ERNI	WD9GMZ	05/83
Tinley Park	146.04	146.64	K9PAW	O A E	STARS	KD9AU	08/84
Waukegan	147.63	147.03	WA9AAH	O E Z	Waukegan VHF Soc. & ARC	K9IW	09/83
Westmont	144.89	145.49	K9CGD	O	Westmont ESDA	WD9GMZ	05/83
Wheaton	146.01	146.61	W9CCU	PL 1A	WCRA	W9NJJ	10/83
Yorkville	147.975	147.375	KA9U	O E	Kendall Co. ARES-ESDA	WA9NPZ	10/84
DECATUR							
Clinton	146.31	146.91	W9KXN	O		WD9GMZ	01/85
Clinton	146.39	146.99	WD9IUT	O	De Witt Co. ARES	WD9GMZ	05/83
Decatur	146.13	146.73	K9HGX	O E	Cenois ARC	KD9D	08/83
Decatur	147.70	147.10	KD9D	O E	Macon Co. ARC	WD9GMZ	05/83
GALESBURG							
Galesburg	146.01	146.61	W9GFD	O A	Knox Co. ARC	KD9L	10/83
Galesburg	147.81	147.21	W9SLO	O	Knox Co. CD	KD9L	10/83
Monmouth	146.40	147.00	W9GFD	O A	Knox Co. ARC	KD9L	10/83
Oquawka	144.73	145.33	KI9B	O	Oquawka ARC	KI9B	10/84
Seaton	144.85	145.45	WA9TNG	O E	Mercer Co. ARC	WD9GMZ	05/83
KANKAKEE							
Kankakee	146.34	146.94	W9AZ	O A E	Kankakee Area RS	WB9WPS	10/83
MOLINE							
East Moline	144.75	145.35	WD9DFX	O A L	WD9DFX	WD9GMZ	05/83
Moline	146.04	146.64	N9DNY	O (CA) E L Z	MLI	N9DNY	10/83
Moline	146.16	146.76	W9WXR	O (CA) L		WD9GMZ	05/83
Moline	146.34	146.94	W9RI	O E	Mississippi Valley Society	KB8XY	09/83
PEORIA							
Canton	147.285	147.885	K9ILS	O	Fulton Co. ARC	N9FEN	09/83
Metamora	147.87	147.27	K9UQF	O E	Woodford Co. Vol. Net	N9AGM	09/83
Peoria	146.16	146.76	W9UJF	O	Heart of Illinois FM Club	WB9NKP	06/84
Peoria	146.25	146.85	W9UJV	O A E Z	Peoria Area ARC	WB9HZI	09/82
Peoria	146.34	146.94	WR9AIU			WD9GMZ	05/83
Peoria	146.37	146.97	K9DCQ	O A E	BFD RC	W9FEM	09/83
Spartan	147.78	147.18	K9OOB	PL 2A		WD9GMZ	01/85
Tremont	146.31	146.91	K9EMJ	O	Tazewell Co. ESDA	WD9GMZ	06/83
ROCKFORD							
Belvidere	147.975	147.375	K9ORU	O A E R	Boone Co. ARC	K9ORU	10/83
Byron	147.87	147.27	W9GOW	O	BARC	WB9IMR	10/83
De Kalb	146.13	146.73	WB9DGO	PL 1Z E	Kishwaukee RC	WD9GMZ	05/83
Freeport	147.99	147.39	KA9LUV	O	SCRA	KA9LUV	05/83
Genoa	144.65	145.25	WB9ETG	O A L		WD9GMZ	05/83
Rockford	146.01	146.61	K9AMJ	O A E	Experimental ARS	WA9NGR	09/83
Rockford	147.195	147.795	WB9KOS	O	Repeater Tech Group	WD9GMZ	05/83
SPRINGFIELD							
Chatham	146.07	146.67	WR9AHA			WD9GMZ	05/83
Jacksonville	147.60	147.00	WR9ACS	O		WD9GMZ	05/83
Lincoln	147.345	147.945	WB9QMO	O A	Lincoln/Logan ESDA	WD9GMZ	05/83
Lincoln	147.825	147.225	WB9QMO		ESDA	WB9CWE	10/82
Pawnee	147.915	147.315	N9EEM	O E	N9EEM	N9EEM	10/84
Springfield	146.01	146.61	WD9EDT	O E	WD9EDT RG	K9CNP	08/83
Springfield	146.04	146.64	WB9GBF	O A E P	WB9GBF	WB9GBF	10/84
Springfield	146.28	146.88	WA9KRL	O	WA9KRL	WA9KRL	09/83
ST. LOUIS AREA							
Alton, IL	146.04	146.64	W9WDD	O	W9WDD	MRC	10/84
Belleville	147.72	147.12	K9GXU	O (CA) E R	St. Clair Co. ARC	MRC	10/84
Bridgeton, MO	146.13	146.73	KG0I	O (CA)	NW Co. AR & Elec. Club	MRC	10/84

Location	Input	Output	Call	Notes	Sponsor	Source	Date
Clayton, MO	147.66	147.06	K0JR	O (CA)	K0JR	MRC	10/84
Collinsville	146.16	146.76	W9AIU	O	Egyptian ARC	MRC	10/84
Cottleville, MO	144.73	145.33	KA0LZN	O L	KA0LZN	KA0LZN	10/84
Creve Coeur, MO	147.96	147.36	WB0BBN	O (CA) E	Monsanto ARA	MRC	10/84
Creve Coeur, MO	147.99	147.39	WB0DFX	O (CA) E	WB0DFX	MRC	10/84
Des Peres, MO	146.31	146.91	W0MVM	O (CA)	St. Louis Repeater, Inc.	MRC	10/84
East Alton	146.40	147.00	WB9SBO	O A	River City ARC	MRC	10/84
Festus, MO	146.175	146.775	WB0WRK	C PL (CA)	WB0WRK/WA0UYJ	MRC	10/84
Godfrey	144.53	145.13	K9DZY	O (CA) E L Z	K9DZY	MRC	10/84
Godfrey	144.63	145.23	K9DZY	O E L	K9DZY	MRC	10/84
Godfrey	144.71	145.31	KC9KY	O	KC9KY	MRC	10/84
Granite City	144.85	145.45	K9BTR	O (CA)	Spring Ave. RG	MRC	10/84
Hazelwood, MO	144.75	145.35	W0VAJ	O Y	SLATS 2	MRC	10/84
Hillsboro, MO	146.10	146.70	W0LDO	Y	SLATS 1	MRC	10/84
Hillsboro, MO	147.69	147.09	WA0PEZ	O (CA)	Jefferson Co. ARC	MRC	10/84
Kirkwood, MO	147.75	147.15	W0ZFN	C A	Southwestern Bell ARC	MRC	10/84
Marissa	147.81	147.21	WB9GOE	O A E L	Marissa ARC	MRC	10/84
Maryville	146.19	146.79	W9AIU	C A	Egyptian ARC	MRC	10/84
O'Fallon, MO	146.07	146.67	WB0HSI	O (CA)	St. Charles ARC	MRC	10/84
Overland, MO	144.87	145.47	KA0BUA	O (CA) E	KA0BUA	MRC	10/84
St. Charles, MO	147.93	147.33	K0MWWL	O (CA)	K0MWWL	MRC	10/84
St. Louis, MO	144.57	145.17	W0LDO	Y	SLATS	MRC	10/84
St. Louis, MO	144.61	145.21	WB0QXW	O (CA) E L Z	WB0QXW/K0YCV	WB0QXW	10/84
St. Louis, MO	144.67	145.27	W0PEV	O (CA)	Emerson Elect. ARC	MRC	10/84
St. Louis, MO	146.34	146.94	W0KUJ	O E	St. Louis Rptr., Inc.	MRC	10/84
St. Louis, MO	146.37	146.97	W0KE	O (CA)	St. Louis Rptr., Inc.	MRC	10/84
St. Louis, MO	147.90	147.30	N0AJF	O E	N0AJF	N0AJF	01/84
St. Peters, MO	144.81	145.41	WA0WBU	O	WA0WBU	MRC	10/84
St. Peters, MO	144.89	145.49	N0EZH	O T (CA) E R Z	Mid-Rivers REACT/ARES Team #4455	N0EZH	10/84
Waterloo	144.83	145.43	WD9FTA	O (CA) L	WD9FTA/KA9IAJ	MRC	10/84
CENTRAL							
Taylorville	146.085	146.685	K9EHA	O		WD9GMZ	11/83
EAST CENTRAL							
Mattoon	146.625	146.025	WA9CUE	O E	Upper Muddy RA	WA9HNE	10/83
Melvin	146.25	146.85	WB9TAH	O	Iroquois-Ford ARS	K9UXC	09/83
Sullivan	146.655	146.055	K9COB	O	MARK	KA9HHP	05/84
Watseka	147.63	147.03	W9RWX	O A	Iroquois Co. ARC	WB9QKF	09/83
NORTH CENTRAL							
Morris	147.87	147.27	WA9ITU	O	Grundy Co. ARC	WD9GMZ	05/83
Ottawa	147.84	147.24	W9VOK	O		WD9GMZ	05/83
Princeton	146.07	146.67	WB9NTG	O	Red Covered Bridge ARC	WD9GMZ	05/83
Toluca	146.295	146.895	KA9IHD	O A E		WD9GMZ	01/85
Tonica	147.72	147.12	W9MKS	O	Starved Rock RC	W9LZ	10/82
NORTHEAST							
Aurora	147.81	147.21	W9YD	PL (CA)	AFAR	WD9GMZ	05/83
Batavia	147.66	146.58	WA9AAC	O E	Northern Illinois ARC	K9EUI	10/84
Bolingbrook	147.93	147.33	WD9AKO	O A E	Bolingbrook Amateur Rptr. System	WB9QXJ	10/84
Crystal Lake	146.655	146.055	WD9DRC	O A E	Crystal Lake RG	K9CM	10/84
Crystal Lake	147.72	147.12	N9EX	PL L	K8IE	WD9GMZ	05/83
Elburn	144.87	145.47	KA9NZE	O A Z	Mid-Valley ARC	KA9LFU	10/84
Elgin	144.83	145.43	WB9PHA	PL L Y	MIRA	WD9GMZ	01/84
Elgin	146.19	146.79	K9WVY	PL 1B E	Valley ARA	WA9SLT	10/84
Gurnee	147.84	147.24	W9MAB	C A E	Gurnee RG	W9IUP	09/84
Joliet	146.22	146.82	WA9EAT	O A E	Gypsy ARS	W9UCW	10/83
Joliet	147.90	147.30	W9TUD	O (CA)	Maverick ARC	WD9GMZ	05/83
Marengo	146.685	146.085	KC9DC	O	MOTHERS	KC9DC	10/84
Montgomery	144.57	145.17	WB9AAX	O	WEMW	K9EUI	10/84
Woodstock	144.81	145.41	WD9GMZ	O A E L Z	WD9GMZ	WD9GMZ	05/83
Woodstock	146.835	146.235	WA9AZL	O A L Z	WA9AZL	WA9AZL	10/84
NORTHWEST							
Dixon	146.37	146.97	W9LDU	O A E	Rock River ARC	WD9GMZ	05/83
Galva	147.96	147.36	WB9TEW	O		WD9GMZ	05/83
Morrison	144.61	145.21	WD9EHQ	O	Sterling/Rock Falls ARS	WD9EHQ	10/82
Mt. Carroll	144.83	145.23	KA9FUR	O A	KA9FUR/WA9GCB	KA9FUR	11/82
Savanna	147.72	147.12	KA9IHE	O (CA)	KA9IHE	KA9IHE	09/82
Sterling	146.25	146.85	W9MEP	O	Sterling/R.F. ARS	WD9GMZ	05/83
SOUTH CENTRAL							
Alto Pass	146.25	146.85	K9GOX	O	Mt. Ava RA	WD9GMZ	01/84
Carbondale	146.04	146.64	KB9SB	O A Z	Southern Illinois ARS	KA9MLL	09/83
Carbondale	146.13	146.73	W9UIH	O A	S. Illinois Univ. ARC	W9CJW	11/84
Carbondale	223.54	147.39	WD9EBQ	O	S. Illinois SKYWARN Sys.	WD9EBQ	01/85
Centralia	147.87	147.27	WD9FTR	O A E	Centralia Wirelss Assn.	W9IL	10/83
Eldorado	147.63	147.03	WR9AIH	O A	Saline Co. RC	WD9GMZ	05/83
Herrin	146.07	146.67	W9JGN	O (CA) E L R T	Herrin Area RC	W9CJW	10/84
McLeansboro	147.90	147.30	AD9N	O A	Hamilton Co. ARC	WD9GMZ	05/83
Mt. Vernon	147.135	147.735	WD9GHG	O A	ARCOM	WD9GHG	11/84
Simpson	147.945	147.345	W9WG	O	Trigg Hill ARA	W9WG	10/84
West Frankfort	146.205	146.805	N9AZZ	O A E L Z	N9AZZ	N9AZZ	10/83
SOUTHEAST							
Fairfield	146.22	146.82	KD9N	O	Wayne Co. ARC	KD9N	10/83
Fairfield	147.99	147.39	KD9N	O	Wayne Co. ARC	KD9N	10/83
Graysville	144.53	145.13	N9ASN	O	Saline Co. RA	WD9GMZ	01/85
Herod	146.28	146.88	W9ZX	O		WD9GMZ	05/83
Mount Carmel	146.34	146.94	A19H	O (CA) E R	A19H	WA9THM	10/84
Olney	146.16	146.76	K9QAT	O (CA) E	Richland Co. ESDA	KA9FCZ	10/83
Robinson	147.96	147.36	WA9ISV	O E	Crawford Co. ARC	WA9RZK	10/83

Location	Input	Output	Call	Notes	Sponsor	Source	Date
SOUTHWEST							
Greenville	147.84	147.24	W9KXQ	A E Z	Okaw Valley ARC	WB9YVE	09/84
Steeleville	144.89	145.49	K9SR		Alpha RA	WD9GMZ	05/83
WEST CENTRAL							
Burnside	144.63	145.23	WB9MCF	O		WD9GMZ	01/85
Gillespie	146.22	146.82	WA9FDP	O A E	Montemac ARC	MRC	10/84
Macomb	147.66	147.06	WB9TEA	O E	Lamoine Emergency ARC	W9SSP	09/84
Pittsfield	147.87	147.27	WB9HPT	O		WD9GMZ	05/83
Quincy	146.34	146.94	K9JJD	O	Western Illinois ARC	W9HQW	09/83
Quincy	147.63	147.03	K9AAJ	O	Western Illinois ARC	W9HQW	09/83
INDIANA							
ANDERSON							
Anderson	144.63	145.23	KA9HDF		WA9OKK	N9WB	12/84
Anderson	144.79	145.39	W9VCF	O	Madison Co. ARC	WA9JWL	09/83
Anderson	146.22	146.82	KA9DUR	O A E	Anderson RC	WA9DWE	10/84
Anderson	147.69	147.09	KB9VE	O R	Anderson RC	WA9CWE	10/84
Middletown	144.67	145.27	KA9CXY	O R Y	KA9CXY	WD9HQH	09/83
BLOOMINGTON							
Bloomington	146.04	146.64	K9OK	O A	Monroe Co. RA	K9HI	12/83
Bloomington	146.34	146.94	K9IU	O	Indiana Univ. ARC	N8AFL	09/83
Bloomington	147.78	147.18	K9KTH	O A		N9WB	12/84
COLUMBUS							
Columbus	146.19	146.79	WB9EAP	O E	Columbus ARC	N9WB	12/84
Hope	144.51	145.11	WB9AAL	O	SCIARC	N9BUC	09/83
Hope	144.53	145.13	KA9PCT	A L	KA9PCT	KA9PCT	11/84
Seymour	144.83	145.43	KX9X	O A E Z	KX9X	KX9X	09/83
ELKHART/SOUTH BEND							
Dunlap	146.31	146.91	WB9VTZ	O	WB9VTZ	WB9VTZ	10/84
Elkhart	144.83	145.43	WB9VTZ	O E	Crown RC	WB9VTZ	10/84
Elkhart	146.04	146.64	WB9VTZ	O A E	Crown RC	WB9VTZ	10/84
Mishawaka	146.13	146.73	KB9ZP			KB9ZP	01/83
Mishawaka	147.69	147.09	WA9OKC	O A E		N9WB	12/84
Mishawaka	147.93	147.33	WA9NJM	PL 3B A	Michiana ARA	WA9OYL	10/84
South Bend	144.69	145.29	WA9GOP			N9WB	12/84
South Bend	146.34	146.94	K9FAP	O E	HEART, Inc.	K9FAP	05/83
South Bend	147.99	147.39	WB9AGX	O R	St. Joseph Co. CD	N9WB	12/84
EVANSVILLE							
Boonville	147.075	147.675	WA9BAD	O A E	Warrick Co. CD	K9TKE	09/83
Evansville	144.61	145.21	WB9FFK	A	WB9FFK/WB9FFN	WB9FFK	10/83
Evansville	146.19	146.79	W9OG	O E	TARS	KA9EIV	10/84
Evansville	147.705	147.105	WB9QVR		QRFC	WB9QVR	10/83
Evansville	147.75	147.15	W9OG	O (CA) E R	TARS	KA9EIV	10/84
FORT WAYNE							
Bluffton	147.66	147.06	W9SR	A E Z	Wells Co. RA	N9GS	10/83
Fort Wayne	144.69	145.29	WA1GZY	O (CA) L		WA1GZY	01/85
Fort Wayne	144.75	145.35	K9LSB	C PL A E L Z	HAMS, Inc.	K9LSB	09/83
Fort Wayne	146.025	146.625	K9LSB	C PL A E L Z R T Z	HAMS, Inc.	K9LSB	09/84
Fort Wayne	146.16	146.76	WR9ADI	O		N9WB	12/84
Fort Wayne	146.28	146.88	W9INX	O E	AC-ARTS	WA9SNV	10/84
Fort Wayne	146.31	146.91		O A	Fort Wayne RA	N9WB	12/84
Fort Wayne	146.34	146.94	W9JBD	O A	MART	W9JBD	08/84
Huntington	146.085	146.685	N9BHA	O (CA) E	Huntington Co. ARS	WD9JFC	10/84
Monroe	146.37	146.97	W9UZW	O A R	Adams Co. RACES	N9WB	12/84
Portland	146.325	146.925	W9SNZ	Y	Jay ARS	N9WB	12/84
GARY							
Crown Point	144.63	145.23	K9IGU			N9WB	12/84
East Chicago	147.195	147.795	K9DWI	O	Inland Steel Co.	N9WB	12/83
Gary	146.10	146.70	WB9WZN	O A	WB9WZN	WB9WZN	08/84
Gary	146.31	146.91	WA9JLN	O R		WA9JLN	07/84
Hammond	147.60	147.00	WA9IRP	PL	WA9IRP	WA9IRP	10/82
Highland	146.685	146.085	W9IA	O		N9WB	12/84
Merrillville	147.84	147.24	W9LJ	O A	Lake Co. ARC	W9IA	09/84
Portage	147.87	147.27	N9PC			N9WB	12/84
Vaparaiso	147.96	147.36	N9RD		Porter Co. ARC	N9WB	12/84
INDIANAPOLIS							
Carmel	146.37	146.97	N9EE	O		N9WB	12/84
Fairland	144.65	145.25	WA8VZY	O (CA) E	WA8VZY	WA8VZY	10/84
Greenfield	144.73	145.33	KD9AV	L	Hancock ARC	KD9AV	10/83
Indianapolis	144.55	145.15	WB9ERE	O A Y	RCA ARC	WB9CEP	09/83
Indianapolis	144.57	145.17	WB8FAX			N9WB	12/84
Indianapolis	144.61	145.21	K9UZW			N9WB	12/84
Indianapolis	144.82	145.42	K9UZW			N9WB	12/84
Indianapolis	146.025	146.625	W9HFQ	O E	Arsenal Tech. HS ARC	N9AJM	10/84
Indianapolis	146.07	146.67	WB9QLJ			N9WB	12/84
Indianapolis	146.10	146.70	WA9RIA	O	Indianapolis RA	W9PEV	10/84
Indianapolis	146.16	146.76	K9LPW	O R	Central Indiana RA	N9WB	12/83
Indianapolis	146.235	146.835	KA9ODU	O (CA) L	KA9ODU	KA9ODU	10/84
Indianapolis	146.28	146.88	W9KOU	O A	RCA ARC	WB9CEP	09/83
Indianapolis	147.72	147.12	WA9RIA	O (CA)	Indianapolis RA	W9PEV	10/84
Indianapolis	147.81	147.21	W9FBZ	O (CA)		N9WB	12/84
Indianapolis	147.99	147.39	WR9AND			N9WB	12/84
Plainfield	147.165	147.765	K9LMK	O E	K9LMK	K9LMK	10/83
Plainfield	147.90	147.30	WB9CIF	O E	PSI RA	WB9CIF	09/83
KOKOMO/LOGANSPO							
Kokomo	146.31	146.91	WB9HKJ	O		N9WB	12/84
Kokomo	147.165	147.765	WD9ADB	C PL 3A B 1800 (CA) E L	Firebird ARC	WD9ADB	10/84

Location	Input	Output	Call	Notes	Sponsor	Source	Date
Kokomo	147.375	147.975	WD9ADB	C PL 3A B 1800 (CA) E L	Firebird ARC	WD9ADB	10/84
Kokomo	147.84	147.24	WD9EXH			N9WB	12/84
Logansport	146.34	146.94	W9VMW	O E	Cass Co. ARC	N9AIR	07/84
Logansport	147.78	147.18	W9VMW	O A E	Cass Co. ARC	N9AIR	07/84
Peru	147.945	147.345	WA9YKM	O A E	Miami Co. ARC	WA9YKM	10/84
Rochester	146.205	146.805	KA9ADN		Fulton Co. ARC	WA9PKL	10/84
Wabash	147.63	147.03	N9ADB			N9WB	12/84
LAFAYETTE							
Frankfort	146.01	146.61	K9DGS		Clinton Co. AC	N9WB	12/84
Lafayette	146.13	146.73	WB9TIB		Lafayette Amateur Rprtr. Corp.	K9KRE	10/83
Lafayette	146.16	146.76	W9YB	O E	Purdue ARC	W9YB	09/83
Monticello	147.075	147.675	W9JFF	O	Tioga ARS	N9WB	12/84
West Lafayette	147.135	147.735	WB9UKM	O A E	WIRES	N9WB	12/84
MARION							
Marion	144.53	145.13	WB9OHX			N9WB	12/84
Marion	144.71	145.31	K9LOT			N9WB	12/84
Marion	146.19	146.79	W9EBN	O	Grant Co. ARC	N9WB	12/84
Swayzee	144.87	145.47	WB9YFI			N9WB	12/84
MICHIGAN CITY							
La Porte	146.01	146.61	K9JUSI	PL 3B A E	LaPorte ARC	WA9GKA	11/84
Michigan City	144.53	145.13	KA9KQC		KA9KQC	KA9KQC	11/82
Michigan City	146.37	146.97	W9CSF	PL 3B B 1800 (CA)	Michigan City ARC	W9LBE	09/82
MUNCIE							
Dunkirk-Pennville	144.61	145.21	WA9BFF	O (CA) E L	Jay Co. ARC	WB9TYJ	08/84
Hartford City	146.655	146.055	AA9Z			N9WB	12/84
Muncie	144.89	145.49	WD9HQH	O A E L R	Evans-Ruster RA	WD9HQH	09/83
Muncie	146.13	146.73	WB9HXG	O A E	Muncie Area ARC	WD9HQH	10/83
Winchester	147.90	147.30	WD9EXZ	O	Randolph ARA	KA9MNR	10/84
NEW ALBANY							
Jeffersonville	144.84	145.44	N9RM	O	N9RM	W9TDI	10/82
Jeffersonville	146.25	146.85	N9RM	O	N9RM	N9WB	12/84
New Salisbury	144.84	145.44	W9BGW			N9WB	12/84
Palmyra	146.22	146.82	W9BGW			N9WB	12/84
TERRE HAUTE							
Farmersburg	144.75	145.35	KA9R	O	KA9R	KA9R	10/82
Farmersburg	146.25	146.85	W9UUU		Wabash Valley ARA	W9MJJ	09/83
Terre Haute	147.69	147.09	W0DQJ	O	WZZQ/WBOW	W0DQJ	12/83
Terre Haute	147.75	147.15	WB9AHJ			N9WB	12/83
VINCENNES							
Vincennes	146.07	146.67	W9EOC	O A E Z	Old Post ARS	WB9VPG	09/84
Vincennes	146.28	146.88	K9LMJ	O E	K9LMJ	K9LMJ	10/83
EAST CENTRAL							
Connersville	146.145	146.745	WB9SBI		WB9SBI	N9WB	12/84
New Castle	147.75	147.15	W9IY	O	Henry Co. ARA	N9WB	12/84
New Castle	147.96	147.36	N9WB	O	E. Indiana Experimentors	N9WB	12/84
Richmond	147.78	147.18	K9QAN	O A E	Richmond ARC	WA9KZC	10/83
Richmond	147.87	147.27	K9XA	O A	Whitewater Valley ARC	KC9TR	10/84
Rushville	147.60	147.00	N9DGG	O E R	East Central Indiana RA	N9DGG	10/84
NORTH CENTRAL							
Plymouth	146.07	146.67	K9ZLQ		MCARC	KA9DUF	10/83
Plymouth	147.285	147.885	WA9INM	PL 3B (CA)	North Central RA	WA9INM	08/83
Warsaw	146.25	146.85	K9VZA		Tri-County ARO	N9WB	12/84
Warsaw	146.37	146.97	WB9SAS			N9WB	12/84
NORTHEAST							
Angola	147.78	147.18	WB9DGD	O (CA)	STARS	WB9DGD	03/83
Angola	147.81	147.21	WB9AEI			N9WB	12/84
Auburn	147.96	147.36	K9ZCH	O E	DeKalb Co. CD/K9ZCH	K9ZCH	09/83
Ligonier	147.75	147.15	WB9VLE	O	21 RG	N9WB	12/84
Waterloo	147.015	147.615	K9HTJ		DeKalb co. UHF/VHF	N9WB	12/84
SOUTH CENTRAL							
Bedford	146.13	146.73	W9YQY	O A E	Hoosier Hills Ham Club	N9WB	12/84
Martinsville	147.255	147.855	N9BYY			N9WB	12/84
Martinsville	147.66	147.06	N9AJS	O A	Morgan Co. RA	W9ZSK	10/82
SOUTHEAST							
Carrollton, KY	146.04	146.64	WB4EHT	O E	Carroll Co. Fiscal Court	WB9PFZ	08/84
Lawrenceburg	147.885	147.285	WA9BLA	O E R	Laughery Valley ARC	WB9TFD	10/84
Milan	146.205	146.805	WB9OTX	O	Ripley Co. RA	N9WB	12/84
SOUTHWEST							
Cannelton	146.16	146.76	W9UNI		W9UNI	W9UNI	09/84
Jasper	147.195	147.795	N9AHP			N9WB	12/84
Petersburg	144.85	145.45	WA9FGT	E	WA9FGT	WA9FGT	10/83
Princeton	144.81	145.41	K9RFW		K9RFW	K9RFW	10/83
Rockport	146.31	146.91	WB9RCV			N9WB	12/84
Shoals	144.61	145.21	WB9KDA	O T A E Z	WB9KDA	WB9KDA	06/83
Winslow	147.60	147.00	W9CZH	O A E	Pike Co. AC	N9WB	12/84
WEST CENTRAL							
Bloomfield	147.84	147.24	W9WC	O	Shawnee RA	K9HI	12/83
Bloomingsdale	144.69	145.29	K9LMH			N9WB	12/84
Bloomingsdale	147.87	147.27	K9LMH			N9WB	12/84
Crawfordsville	146.865	146.265	KC9HR	O A E	Sugar Creek RA	WA9VJA	09/82
Crawfordsville	146.895	147.495	K9RNC			N9WB	12/84
Crawfordsville	147.225	147.825	K9RNC			N9WB	12/84
Linton	144.79	145.39	N9BII			N9WB	12/84
Putnamville	147.93	147.33	WB9BJ	O E	Putnam Co. ARC	K9IIB	10/84

Location	Input	Output	Call	Notes	Sponsor	Source	Date
IOWA							
BURLINGTON							
Burlington	146.19	146.79	W0LAC	O A E	Iowa-Illinois ARC	IaRC	10/84
Mt. Pleasant	147.765	147.165	KA0JHL	O A E	Mt. Pleasant ARC	IaRC	10/84
Mt. Pleasant	147.99	147.39	W0MME	O E	Mt. Pleasant ARC	WD0ENR	10/84
CEDAR RAPIDS							
Cedar Rapids	144.55	145.15	W0FTM		CRRA	IaRC	10/84
Cedar Rapids	144.59	145.19	W0MJN	O	NE IA DX Assn.	IaRC	10/84
Cedar Rapids	146.16	146.76	W0GQ	O	CVARC	IaRC	10/84
Cedar Rapids	146.205	146.805	WA0TFV	O	WA0TFV	IaRC	10/84
Cedar Rapids	146.355	146.955	WB0VVZ	Y	WB0VVZ	IaRC	01/85
Cedar Rapids	147.60	147.00	WB0IUQ	A	WB0IUQ	IaRC	10/84
Cedar Rapids	147.69	147.09	W0FTM	PL (CA)	Cedar Rapids RA	IaRC	10/84
Cedar Rapids	147.81	147.21	KC0OX		KC0OX	IaRC	10/84
Cedar Rapids	147.87	147.27	W0SCM		W0SCM	IaRC	10/84
Coralville	147.75	147.15	W0FDA	O E	W0FDA	IaRC	10/84
Iowa City	146.25	146.85	W0JV	O A E	Iowa City RA	IaRC	10/84
Iowa City	147.96	147.36	WB0VRQ	E	WB0VRQ	IaRC	10/84
Williamsburg	144.87	145.47	WA0IQM		Mahaska ARC	IaRC	10/84
COUNCIL BLUFFS							
Council Bluffs	146.22	146.82	WA0YRS	O A	SW IA ARC	IaRC	10/84
Council Bluffs	147.66	147.06	W0JJK	O	W0JJK	IaRC	10/84
Creasant	147.78	147.18	K0JIU	(CA)	K0JIU	IaRC	10/84
Oakland	144.73	145.33	N0BND		N0BND	IaRC	10/84
Omaha, NE	144.85	145.45	K0BOY	O A E L	K0BOY	K0BOY	10/84
Omaha, NE	146.34	146.94	W0EQU	O E	W0EQU	WB0CMC	10/84
Omaha, NE	146.40	147.00	WB0CMC	O A E L	WB0CMC	WB0CMC	10/84
Omaha, NE	147.60	147.00	WB0CMC	O A E L	WB0CMC	WB0CMC	10/84
DAVENPORT							
Blue Grass	146.10	146.70	W9RI	Y	Bistate VHF Teleprinter Society	IARC	10/84
Clinton	144.53	145.13	KC0TA	O	KC0TA/WA0HLM/WD0CEY	IaRC	10/84
Clinton	144.83	145.43	W0CS	O A	Clinton ARC	IaRC	10/84
Clinton	146.13	146.73	K0EII		K0EII	IaRC	10/84
Davenport	146.22	146.82	WB0BBM	O A	WB0BBM	IaRC	10/84
De Witt	147.915	147.315	KJ0I	O	KJ0I	IaRC	10/84
Eldridge	146.28	146.88	W0BXR	E	Davenport RAC	IaRC	10/84
Muscatine	144.57	145.17	WA0AUQ		WA0AUQ	IaRC	01/85
Muscatine	144.79	145.39	WA0VUS		WA0VUS	IaRC	10/84
Muscatine	146.31	146.91	WB0MEW	O A E Z	Muscatine ARC	IaRC	01/85
DES MOINES							
Des Moines	146.01	146.61	KD0KU	O	KD0KU	IaRC	10/84
Des Moines	146.22	146.82	N0EPU	O (CA)	Greater Des Moines FM Club	IaRC	10/84
Des Moines	146.34	146.94	W0AK	O	DMRAA	IaRC	10/84
Madrid	147.765	147.165	KA0MIO			IaRC	01/85
Martensdale	147.945	147.345	WD0GJX		WD0GJX	IaRC	10/84
Mingo	146.07	146.67	W0AIX	O E	W0AIX	IaRC	10/84
Pella	146.385	146.985	K0RAJ	O	K0RAJ	IaRC	01/85
Winterset	147.87	147.27	N0CAZ	O	Madison Co. Marvels	IaRC	10/84
DUBUQUE							
Dubuque	146.895	146.295	KA0JAW	O	KA0JAW	IaRC	10/84
Dubuque	147.84	147.24	W0YLO	O A	W0YLO	IaRC	10/84
MASON CITY							
Aredale	146.265	146.865	KA0AQG		KA0AQG	IaRC	10/84
Clear Lake	146.085	146.685	WA0BMP	O	WA0BMP	IaRC	10/84
Mason City	144.81	145.41	KT0L		KT0L	IaRC	10/84
Mason City	146.16	146.76	W0QZP		K0CA	IaRC	10/84
Mason City	147.75	147.15	K0UXA		K0UXA	IaRC	10/84
SIOUX CITY							
Correctionville	144.65	145.25	N0BHL	O L		IaRC	01/85
Sioux City	144.59	145.19	WB0YNY	O	WB0YNY	IaRC	10/84
Sioux City	146.04	146.64	W0AXE		W0AXE	IaRC	10/84
Sioux City	146.235	146.835	K0TFT		K0TFT	IaRC	10/84
Sioux City	146.31	146.91	K0AAR	O A	Sooland RA	IaRC	10/84
Sioux City	146.37	146.97	K0AAR	O	Sooland RA	IaRC	12/83
Sioux City	147.66	147.06	WB0YNX	(CA)	WB0YNX	IaRC	10/84
Sioux City	147.87	147.27	K0AAR		K0AAR	IaRC	10/84
WATERLOO							
Buckingham	147.72	147.12	WD0CFW		WD0CFW	IaRC	10/84
Independence	144.73	145.33	WB0EFG	O	Wapsie ARES	IaRC	10/84
Waterloo	146.22	146.82	WA0INC	O A	WA0INC	IaRC	10/84
Waterloo	146.34	146.94	W0MG	E	NIRAA	IaRC	10/84
CENTRAL							
Ackley	146.10	146.70	WB0QDV	Y	WB0QDV	IaRC	10/84
Ames	146.16	146.76	KI0Q	O E	Ames RA	IaRC	10/84
Ames	146.895	146.295	NA0I	Y	NA0I/KI0Q/NA0S	IaRC	10/84
Ames	147.84	147.24	NA0S	O L	NA0S	IaRC	10/84
Boone	146.25	146.85	WB0HDO	O	W0LMP	IaRC	10/84
Boone	147.90	147.30	W0OIC		W0OIC	IaRC	10/84
Fort Dodge	146.31	146.91	W0JUL		Ft. Dodge ARC	IaRC	10/84
Marshalltown	146.28	146.88	W0DYS	A E	CIARS	IaRC	10/84
Newton	147.63	147.03	W0WML		Newton ARA	IaRC	10/84
EAST CENTRAL							
Keystone	144.63	145.23	WB0GTV	O	Benton Co. ARC	IaRC	10/84
Maquoketa	147.66	147.06	K0GXG		K0GXG	IaRC	10/84
Monticello	147.78	147.18	WA0CZO		WA0CZO	IaRC	10/84
NORTH CENTRAL							
Algona	147.81	147.21	WD0EKJ		WD0EKJ	IaRC	10/84

Location	Input	Output	Call	Notes	Sponsor	Source	Date
Forest City	147.87	147.27	WD0BKY	O	Winnebago/Hancock RS	laRC	10/84
Garner	144.67	145.27	KA0IDP		KA0IDP	laRC	10/84
Humboldt	147.78	147.18	W0ZPM	O E	W0ZPM	laRC	10/84
Humboldt/ Dakota City	147.255	147.855	WB0OUP		WB0OUP	laRC	10/84
Manly	147.66	147.06	K0GFU		K0GFU	laRC	10/84
West Bend	144.57	145.17	N0DOB	O	N0DOB	laRC	10/84
NORTHEAST							
Charles City	147.93	147.33	WA5PSE		WA5PSE	laRC	10/84
Cresco	147.075	147.675	WA0AUU		WA0AUU	laRC	10/84
Decorah	147.90	147.30	WB0RLS	A	Nordic ARC	laRC	10/84
Monona	146.07	146.67	W0YPT		K0RDO Estate	laRC	10/84
NORTHWEST							
Ayrshire	146.22	146.82	WB0EJA	O E	SPARK	laRC	10/84
Cherokee	146.115	146.715	N0DFF	O	N0DFF	laRC	10/84
Estherville	146.10	146.70	W0MDM	Y	W0MDM	laRC	10/84
Sibley	147.90	147.30	WB0SRK	O	WB0SRK	laRC	10/84
Spencer	147.96	146.36	W0UHC	O A E	W0UHC	laRC	10/84
Spirit Lake	146.01	146.61	WB0W0E	O E	IGLARC	laRC	10/84
Storm Lake	146.175	146.775	WA0UZI	O A E	BV Co. 2-Meter Club	laRC	10/84
SOUTH CENTRAL							
Chariton	144.61	145.21	KB0AJ	A E	KB0AJ	laRC	10/84
Knoxville	146.04	146.64	W0KAC	(CA) E	Knoxville ARC	laRC	10/84
Lamoni	146.13	146.73	W0SHQ	O L	ASCRA	laRC	10/84
SOUTHEAST							
Fairfield	147.93	147.33	K0BPR		Fairfield H.S. ARC	laRC	10/84
Keokuk	147.90	147.30	WB0SBU		Tri-State ARC	laRC	10/84
Oskaloosa	144.89	145.49	W0PUR		KA0HFO	laRC	10/84
Ottumwa	144.81	145.41	WA0IUG		Indian Hills Comm. Coll.	laRC	01/85
Ottumwa	146.37	146.97	WR0ADC		Ottumwa 2-Meter RA	laRC	10/84
Winfield	144.69	145.29	WB0VHB		WB0VHB	laRC	10/84
SOUTHWEST							
Atlantic	144.69	145.29	N0DRA	O E	Cass Co. RA	laRC	10/84
Avoca	144.55	145.15	N0DYB	O	N0DYB	laRC	10/84
Clarinda	146.37	146.97	K0SKU		Page Co. ARC	laRC	10/84
Creston	146.19	146.79	W0RJZ	O A	SW IA ARA	laRC	10/84
Creston	146.325	146.925	W0RJZ	O	SW IA ARA	laRC	10/84
Greenfield	144.63	145.23	KA0MXX		KA0MHHJ	laRC	10/84
Griswold	144.83	145.43	W0OLM		W0OLM	laRC	10/84
Massena	147.75	147.15	K0ZQ	O	Cass Co. RA	laRC	10/84
WEST CENTRAL							
Coon Rapids	144.79	145.39	KA0HBM	O	Coon Valley ARC	laRC	10/84
Denison	146.10	146.70	K0CNM			laRC	01/85
Denison	147.69	147.09	K0CNM	O E	Denison RA/ARES	laRC	10/84
Denison	147.93	147.33	WB0GGI	O A	WB0GGI	laRC	10/84
KANSAS							
DODGE CITY							
Dodge City	146.01	146.61	WB0UOF	O		KARC	01/85
Dodge City	147.63	147.03	WA0WAB	O		KARC	01/85
Kinsley	146.25	146.85	WB0FQR	O		KARC	01/85
GREAT BEND							
Great Bend	146.16	146.76	K9BLY			KARC	01/85
Lyons	147.96	147.36	WA0LBB	O	Rice Co. ARC	KW0I	10/83
HUTCHINSON							
Hutchinson	146.07	146.67	WA0CTL	O E	Reno Co. RA	WA0CTL	11/83
Hutchinson	146.22	146.82	W0KA			KARC	10/83
Hutchinson	147.72	147.12	WA0CTL	O E	Reno Co. RA	WA0CTL	11/83
McPherson	147.93	147.33	K00DMR	O	McPherson ARC	K00PF	10/84
KANSAS CITY							
Barry, MO	146.19	146.79	N0ATM	O A E	N0ATM	MRC	01/85
Belton, MO	147.615	147.015	K0DUT	O	Belton CD	MRC	01/85
Belton, MO	147.945	147.345	N0EUH	O L		MRC	10/84
Gladstone, MO	144.83	145.43	KA0QME	O	Northland ARA	MRC	10/84
Grandview, MO	147.72	147.12	N0EWP	A E L	Southside ARC	MRC	10/84
Independence, MO	144.71	145.31	W0SHQ	O E R	ASCRA	W0SHQ	10/84
Independence, MO	144.77	145.37	W0SHQ	O	ASCRA	W0SHQ	10/84
Independence, MO	146.13	146.73	W0SHQ	O A	ASCRA	W0SHQ	10/84
Independence, MO	147.69	147.09	W0TJO	O	Independence FM Assn.	MRC	10/84
Kansas City	144.79	145.39	KA0KGO	O	KA0KGO	MRC	10/84
Kansas City	147.75	147.15	W0LB	O E	Jayhawk ARC	MRC	10/84
Kansas City	147.81	147.21	W0IQK	E R	Wyandotte Co. CD	MRC	10/84
Kansas City, MO	144.81	145.41	WA0TEG	O	Kansas City ARC	MRC	10/84
Kansas City, MO	146.34	146.94	W0DOK	O	Mid America FM Assn.	MRC	10/84
#Kansas City, MO	146.37	146.97	N0RFK	O	N0RFK	MRC	10/84
#Kansas City, MO	147.87	147.27	K0BPW	PL 5B L		K0BPW	11/84
#Kansas City, MO	147.93	147.33	WA0QFJ	O A E	TWA ARC	MRC	10/84
Lawrence	146.16	146.76	W0FSC	O	Lawrence FM Assn.	KARC	10/84
Lawrence	147.63	147.03	N0APJ	O A	Douglas Co. Emer. Prep.	KARC	10/84
Leavenworth	147.60	147.00	W0NYP	O	Leavenworth Co. CD	KARC	10/84
Lee's Summit, MO	146.10	146.70	K0JPR	Y	K0JPR	MRC	10/84
Liberty, MO	144.59	145.19	N0ELK	O	N0ELK	MRC	01/85
Olathe	144.87	145.47	WA0SQN	O E R	Johnson Co. OEP-CD	KARC	10/84
Olathe	147.84	147.24	KA0FMZ	O A E	KA0FMZ	KARC	10/84
Overland Park	146.22	146.82	WB0KIX	O E L	Kansas City ARC	KARC	10/84
Overland Park	146.31	146.91	WB0KKA	O (CA) E L	Kansas City ARC	KARC	10/84
Parkville, MO	147.645	147.045	W0AV	O		MRC	10/84
Platte City, MO	146.04	146.64	K0BKO	O E	K0BKO	MRC	10/84
Pleasant Hill, MO	147.915	147.315	K0YMB	O	K0YMB	MRC	10/84

Location	Input	Output	Call	Notes	Sponsor	Source	Date
Shawnee	144.61	145.21	WB0HAC	O E Z	Shawnee Radio Amateur Comm. Team	KARC	10/84
Shawnee	144.63	145.23	WB0RJQ	O A E P	WB0RJQ	KARC	10/84
Shawnee	144.89	145.49	K0KME	O E	KISS ARC	KARC	10/84
MANHATTAN							
Herington	146.10	146.70	N0DVG			KARC	01/85
Junction City	146.28	146.88	W0CEM	O A	Smoky Valley RC	WB0CHJ	10/84
Manhattan	144.81	145.41	W0QQQ		Kansas State Univ. ARC	WB0QFV	10/83
Manhattan	147.84	147.24	WB0JDK		W0FPV/Manhattan Area ARS	KARC	01/85
SALINA							
Salina	146.31	146.91	WB0LFH	E	WB0LFH	WB0LFH	10/83
Salina	147.63	147.03	WA0PSF	O E	CKARC	KARC	01/85
TOPEKA							
Esckridge	146.355	146.955	WD0EEN			KARC	01/85
Overbrook	146.205	146.805	WD0DDG	O		KARC	10/84
Topeka	144.67	145.27	W0CET	O	Kaw Valley RC	KARC	01/85
Topeka	144.85	145.45	W0CET		Kaw Valley RC	KARC	10/83
Topeka	146.07	146.67	WA0VRS	O (CA)		KARC	01/85
WICHITA							
Augusta	147.75	147.15	W0RGB			KARC	10/83
Derby	146.19	146.79	WB0IYH			KARC	10/83
Newton	146.01	146.61	W0UZN			KARC	10/83
Newton	146.28	146.88	WA0FZG			KARC	01/85
Wellington	146.04	146.64	WA0QPY			KARC	10/83
Wellington	147.81	147.21	WA0ZFE			KARC	10/83
Wellington	147.99	147.39	KA0JUN			KARC	10/83
Wichita	144.81	145.41	W0UUS			KARC	10/83
Wichita	144.87	145.47	WA0ZBL			KARC	10/83
Wichita	146.25	146.85	W0KA			KARC	10/83
Wichita	146.34	146.94	W0KA		Tec-Ni-Chat ARC	KARC	01/85
#Wichita	146.46	147.06	N0FEN	O (CA)	ARATA	N0FEN	10/84
Wichita	147.87	147.27	WA0GTD			KARC	01/85
CENTRAL							
Great Bend	146.16	146.76	K9BLY		Great Bend ARC	KARC	01/85
Hays	146.28	146.88	WB0ZUC		WB0ZUC	WB0ZUC	05/83
Larned	147.60	147.00	WD0EPX			KARC	10/83
Marion	147.69	147.09	K0PFU	O Y	Marion Co. ARC	K0PFU	10/84
Wilson	146.37	146.97	W0FIR		W0FIR	W0FIR	10/83
EAST CENTRAL							
Emporia	146.13	146.73	K0BJO			KARC	01/85
Garnett	146.01	146.61	K0VEV		Chippewa ARC	WB0WVI	10/83
Ottawa	147.99	147.39	W0QW		Ottawa ARA	W0KL	08/82
Paola	147.96	147.36	WA0SOF	O	Miami Co. ARC	KARC	10/84
Pleasanton	147.885	147.285	KD0LS			KARC	01/85
NORTH CENTRAL							
Concordia	146.13	146.73	W0TQ	O A	W0TQ	W0TQ	10/84
Concordia	146.34	146.94	WB0SVM	O		KARC	10/83
Delphos	146.04	146.64	N0AAB		U.S. Center ARC	WB0TOM	09/82
Greenleaf	147.66	147.06	W0FDJ	O	Blue Valley RA	KARC	01/85
Norton	146.40	147.00	WD0BRZ	O	WD0BRZ	KARC	10/83
Norton	147.90	147.30	K0ENU			KARC	10/83
Ransom	146.34	146.94	WA0BKS		West Central Kansas ARC	WA0HFG	09/82
Smith Center	146.01	146.61	N0LL	O E	U.S. Center ARC	N0LL	09/84
Stockton	147.78	147.18	WB0TOM	O		KARC	01/85
NORTHEAST							
Greenleaf	147.66	147.06	W0FDJ	O	Blue Valley RA	W0FDJ	10/83
Hiawatha	147.78	147.18	WA0SRR	O	Hiawatha ARC	KARC	10/84
NORTHWEST							
Colby	146.19	146.79	WB0VOQ	O	Thomas Co. CD	WA0GBN	10/82
Colby	146.22	146.82	W0WOB	O		KARC	10/83
Goodland	147.63	147.03	W0MTW	O	W0MTW	KARC	10/83
SOUTH CENTRAL							
Alva/Kiowa	147.78	147.18	WA5UTO	O E L	Great Salt Plains ARC	N5DUB	08/84
Arkansas City	147.60	147.00	KX0I	O	Cowley Co. ARC	KX0I	10/83
Coldwater	147.69	147.09	K0CIO			KARC	10/83
#Pratt	146.10	146.70	K0EZ	O	K0EZ	KARC	10/83
Winfield	146.16	146.76	WA0JBW	O	Cowley Co. ARC	KX0I	10/83
SOUTHEAST							
Coffeyville	146.01	146.61	W0NQG			KARC	01/85
#Galena	146.25	146.85	NA0X	O	NA0X	NA0X	01/85
Independence	144.89	145.49	K0PUX			KARC	10/83
Iola	146.04	146.64	KC0OB			KARC	01/85
Lowell	147.705	147.105	WB0MJE	O	WB0MJE	KARC	01/85
Parsons	147.90	147.30	W0RT		Parsons Area ARC	W0RT	10/83
Pineville, MO	144.55	145.15	W0OOT	O	W0OOT	MRC	10/84
Pittsburg	146.34	146.94	WB0MUG	A E	WB0MUG	KARC	01/85
Pittsburg	147.84	147.24	WB0MUG			KARC	01/85
SOUTHWEST							
Elkhart	146.16	146.76	K0ZPN			KARC	01/85
Garden City	146.31	146.91	K0EQH	O A	Sand Hills ARC	K0EQH	09/83
Hugoton	147.84	147.24	KA0AQL			KARC	10/83
Liberal	146.19	146.79	W0CEK			KARC	10/83
Plains	147.78	147.18	N0CPC	O L	N0CPC	N0CPC	10/82
Tribune	147.96	147.36	KB0MH	O		KARC	01/85
Ulysses	147.66	147.06	W0FXN			KARC	10/83
WEST CENTRAL							
Dighton	146.04	146.64	WA0HFG		West Central Kansas ARC	WA0HFG	09/82
Quinter	146.13	146.73	K0GBZ			KARC	10/83

Location	Input	Output	Call	Notes	Sponsor	Source	Date
Scott City	146.10	146.70	W0ZUX	O	Sand Hills ARC	K0EQH	10/82
KENTUCKY							
ASHLAND							
Ashland	146.28	146.88	WR4AJA	O		WA4YOF	09/84
Ashland	146.34	146.94	KA4OIL	O	River Cities ARA	KZ4G	10/84
Ashland	147.84	147.24	WA4GLG	O A	WR4ALG RG	WA4YOF	09/84
BOWLING GREEN							
Bowling Green	146.25	146.85	KA4CLL	O	KA4CLL	WA4JAV	10/84
Bowling Green	147.93	147.33	WD4CJJ	O A	Bowling Green RA	WA4YOF	10/84
CINCINNATI AREA							
Cincinnati, OH	144.85	145.45	K8ORW		OMI College of Applied Science ARA	K8ORW	10/83
Cincinnati, OH	146.16	146.76	W8HQQ	O		OARC	01/85
Covington	144.81	145.41	WB8NON	O	Cincinnati RA	WA4YOF	10/84
Erlanger	144.61	145.21	N4BOP	O	KOARS	WA4YOF	09/84
Erlanger	147.975	147.375	K4MTO	O	Northern Kentucky ARC	WA4YOF	09/84
Highland Heights	146.19	146.79	W4YWH	O	W4YWH	WA4YOF	09/84
Highland Heights	147.86	147.26	K4CO	O	Northern Kentucky ARC	WA4YOF	09/84
Independence	147.87	147.27	WR4AEM	O		WA4YOF	10/83
Rabbit Hash	146.955	146.355	WA4OCP	O	WA4OCP	WA4YOF	09/84
FRANKFORT							
Frankfort	144.69	145.29	KB4AGA	O E	KB4AGA	WA4YOF	09/84
Frankfort	147.075	147.675	K4NGQ	O	CARS	K4NGQ	08/83
Frankfort	147.84	147.24	KC4AI	O	CARS	WA4YOF	09/84
LEXINGTON							
Lexington	144.85	145.45	KC4TX	O A E L Z	KC4TX	WA4YOF	09/84
Lexington	146.025	146.625	WA4JAV	O E P	WA4JAV	WA4JAV	10/84
Lexington	146.16	146.76	WA4HBM	O (CA)	Bluegrass ARS	WA4YOF	09/84
Lexington	146.37	146.97	WA4PZP	O	WA4PZP	WA4YOF	10/84
Lexington	147.165	147.765	WA4HBM	O	Bluegrass ARS	WA4YOF	09/84
Mount Sterling	147.745	147.145	WD4KNE	O	WD4KNE	WA4YOF	09/84
Nicholasville	146.39	146.99	WB4LBI	O E	JAWS	WA4YOF	09/84
Winchester	147.72	147.12	WB4ASZ	O A	WB4ASZ	WA4YOF	09/84
LOUISVILLE							
Brooks	146.10	146.70	WB4DC	O A E	Bullitt ARS	WA4YOF	10/84
La Grange	147.99	147.39	W4MTN	O E Z	HOTSHOTS ARC	WD4OEF	09/84
Louisville	144.61	145.21	WD4RNW	O E	WD4RNW	WA4YOF	10/84
Louisville	146.07	146.67	WB4PCV	O	WB4PCV	WA4YOF	09/84
Louisville	146.13	146.73	K4KZH	O E	K4KZH/WB4GWX	WA4YOF	09/84
Louisville	146.28	146.88	W4OAU	O A	W4OAU	WA4YOF	09/84
Louisville	146.34	146.94	W4MOP	O	W4MOP	WA4YOF	09/84
Louisville	147.63	147.03	W4PJZ	O A E R	Jefferson Co./Louisville Government	WA4YOF	09/84
Louisville	147.67	147.07	K9QZ		KA4SOZ	WA4YOF	09/84
Louisville	147.705	147.105	W4CN	O A	ARTS	WA4YOF	09/84
Louisville	147.78	147.18	WR4AEB	O A	ARTS	WA4YOF	09/84
Louisville	147.87	147.27	KA4WTT	PL (CA) E	WA4OKW/KA4WTT	WA4YOF	09/84
Louisville	147.94	147.34	W4CMZ	O E	W4CMZ	WA4YOF	09/84
Louisville	147.96	147.36	WB4IVB	Y	WB4IVB	WA4YOF	10/84
OWENSBORO							
Hawesville	147.705	147.105	K9ZK	O A E L	N. Kentucky DX Society	WA4YOF	09/84
Henderson	146.37	146.97	K4DPP	O E	WEHT-TV	WA4YOF	09/84
Owensboro	147.63	147.03	NW4A	O A	NW4A	KA4BCM	09/84
Owensboro	147.81	147.21	K4HY	O A E Z	Owensboro ARC	WA4YOF	09/84
PADUCAH							
Paducah	146.16	146.76	K4CUW	O (CA) E	Paducah-McCracken Co. DES	WA4YOF	09/84
Paducah	147.66	147.06	W4WQ	O A E	Paducah ARA	WA4YOF	09/84
CENTRAL							
Berea	146.115	146.715	KI4B	O	KI4B	WA4YOF	09/84
Berea	147.98	147.38	KI4B	O E	Wilderness Trail ARC	WA4YOF	10/84
Campbellsville	146.04	146.64	WA4UJX	O A	Central Kentucky ARA	WA4YOF	09/84
Danville	146.655	146.055	WD4DZC	O A L	Wilderness Road ARC	WA4YOF	01/85
Springfield	146.31	146.91	WA4SJH	O	WA4SJH	KA4BYA	03/84
EAST CENTRAL							
Grayson	144.79	145.39	N4BDX	O	N4BDX/NT4J	WA4YOF	09/84
Grayson	146.10	146.70	KF4JO	O	KF4JO	KF4JO	10/84
Louis	146.13	146.73	WA4SWF	E	WA4SWF	WA4YOF	09/84
Morehead	146.31	146.91	K4GFY	O	K4GFY	WA4YOF	08/84
Paintsville	147.63	147.03	WB4PLK	O	WB4PLK	WA4YOF	09/84
NORTH CENTRAL							
Carrollton	146.04	146.64	KI4QB	O E	Carroll Co. Fiscal Co.	WA4YOF	09/84
Elizabethtown	146.19	146.79	KB4IS	O	KB4IS/KA4BYA	KA4BYA	10/84
Elizabethtown	146.38	146.98	WB4BEJ	O A E	Lincoln Trail ARC	WA4YOF	10/84
Irvington	146.30	146.90	WB4VWH	O A	WB4VWH	WA4YOF	10/84
NORTHEAST							
Maysville	146.34	146.94	WR4ATV	O		WA4YOF	10/83
SOUTH CENTRAL							
Glasgow	146.34	146.94	W4WZH	O A E	Mammoth Cave ARC	WA4YOF	09/84
Glasgow	147.63	147.03	AG4C	O	AG4C	WA4YOF	09/84
Somerset	146.28	146.88	N4AI	O	Lake Cumberland ARC	WA4YOF	09/84
SOUTHEAST							
Baxter	147.78	147.18	WM4H	O E	WM4H	WA4YOF	09/84
Betsy Layne	146.035	146.635	WA4YCU	O	Mountain Emer. Net	WA4YOF	10/84
Corbin	146.01	146.61	WD4KWV	O	WD4KWV	WA4YOF	10/84
Elkhorn City	147.87	147.27	WB4WAU	O	Pine Mt. RC	WA4YOF	09/84
Harlan	144.75	145.35	WM4Q	O	WM4Q	WA4YOF	09/84
Harlan	147.69	147.09	WA4ZAC	E	Harlan Co. ARC	ND4Y	10/83
Hazard	146.07	146.67	K4VHF	E	Kentucky Mountain ARC	WA4YOF	09/84

Location	Input	Output	Call	Notes	Sponsor	Source	Date
Jenkins	147.99	147.39	WD4PDJ	O	WD4PDJ	WA4YOF	09/84
Lynch/Big Black Mt.	147.945	147.345	N4I2D	O	N4I2D	WA4YOF	09/84
Maytown	146.28	146.88	N4ESP	O	Prestonsburg ARC	WA4YOF	09/84
Meta/Bent Mt.	146.19	146.79	N4ETG	O	Mountain Emer. Network	WA4YOF	08/84
Middlesboro	144.63	145.23	W4PPM	O	Mountain ARC	WA4YOF	09/84
Pikeville	144.59	145.19	K4ABQH	O (CA)	Mountain Emer. Network	WA4YOF	10/84
Pikeville	146.25	146.85	K4ABQH	O	K4ABQH	WA4YOF	09/84
Pikeville	147.60	147.00	WB4WAU	O	Pine Mt. RC	WA4YOF	09/84
Pikeville	147.92	147.32	W4SWQ	O		WA4YOF	09/84
Pineville	146.04	146.64	WA4YZY	O	Mountain ARC	WA4YOF	09/84
Prestonsburg	144.69	145.29	K4ICN	O E L	K4ICN/WB4TRO	K4ICN	10/84
SOUTHWEST							
Clinton	147.87	147.27	K4WOT	O		WA4YOF	09/84
Dixon	147.76	147.18	WD4RBI	O	Providence Trails ARA	WA4YOF	10/84
Guthrie	146.205	146.805	K44NNE	O A E L Y	R & W Repeater	KA4ZKL	01/85
Hopkinsville	146.11	146.71	KF4FO	O (CA)	KF4FO/KE4YM	WA4YOF	09/84
Hopkinsville	147.63	147.03	WA4KLN	O	Pennyrille ARS	WA4YOF	09/84
Madisonville	146.01	146.61	WA4PVV	O	Hopkinsville Co. RG	WA4YOF	09/84
Marion	147.705	147.105	K44FGA	O	K44FGA	WA4YOF	09/84
Marion	147.885	147.285	K44FGA	O E	K44FGA	K44FGA	12/84
Mayfield	147.84	147.24	WA4NAR	O E	Mayfield ARC	WA4YOF	08/84
Murray	146.34	146.94	WB4NTB	O A E	Murray State Univ. ARC	WA4YOF	09/84
Salem	147.915	147.315	N4IL	O (CA) E	Salem ARA	WA4YOF	09/84
WEST							
Benton	147.72	147.12	WG4U	O	Marshall Co. ARA	WA4YOF	09/84
Fairdealing	147.84	147.24	N4AVE	O	N4AVE	WA4YOF	09/84
Greenville	146.22	146.82	WR4ALL	O		WA4YOF	10/83
Princeton	146.07	146.67	WK4BL	O	Princeton ARC	WA4YOF	09/84
Union City, TN	146.10	146.70	WA4YGM	O A	Reelfoot ARC	WA4YGM	04/84
LOUISIANA							
ALEXANDRIA							
Alexandria	146.04	146.64	KA5AJH	O A	Central Louisiana ARC	K5DPG	10/84
Alexandria	147.375	147.975	K5MS	C	Red River VHF Society	K5DPG	10/84
Alexandria	147.93	147.33	KA5AJH	O	Central Louisiana ARC	K5DPG	10/84
BATON ROUGE							
Baton Rouge	144.85	145.45	W5GIX	O A	Baton Rouge ARC	K5DPG	10/84
Baton Rouge	144.89	145.49	KD5SL	O L	KD5SL	K5DPG	10/84
Baton Rouge	146.10	146.70	WB5TPK	O	Exxon ARC	K5DPG	10/84
Baton Rouge	146.19	146.79	W5GIX	O E L	Baton Rouge ARC	K5DPG	10/84
Baton Rouge	146.28	146.88	W5GIX	O E	Baton Rouge ARC	K5DPG	10/84
Baton Rouge	146.34	146.94	K5SVD	O A E R	E. Baton Rouge Parish CD	K5DPG	10/84
Baton Rouge	147.135	147.735	KA5EPR	O E L	W5RWF	K5DPG	10/84
Baton Rouge	147.195	147.795	K5KV	O	Red Stick DX Assn.	K5DPG	10/84
Clinton	147.63	147.03	W5ISS	O E	W5ISS	K5DPG	10/84
Gonzales	147.825	147.225	KA5LUR	O A E	Ascension ARC	K5DPG	11/84
New Roads	146.655	146.055	WB5ASD	O	False River RA	K5DPG	10/84
Rosedale	147.78	147.18	W5OVV	O A E L	W5OVV	K5DPG	10/84
Satsuma	146.13	146.73	WB5SCY	O	Livingston ARS	K5DPG	10/84
DE RIDDER							
De Ridder	146.25	146.85	N5CMN	O	West Louisiana ARC	K5DPG	10/84
Leesville	147.96	147.36	WB5NAA	O A	WB5NAA	K5DPG	10/84
Natchitoches	146.28	146.88	WB5BMX	O A E R	Natchitoches CD	K5DPG	10/84
FRANKLIN/MORGAN CITY							
Franklin	147.72	147.12	N5AGN	O A E R	St. Mary Parish CD	K5DPG	10/84
Morgan City	146.31	146.91	W5MLE	O A E R	St. Mary Parish CD	K5DPG	10/84
HAMMOND/SLIDELL							
Albany	146.31	146.91	WB5UTY	L Y	WB5UTY	K5DPG	10/84
Bogalusa	146.43	147.03	WA5CWE	O A	Washington ARC	K5DPG	10/84
Covington	146.115	146.715	W5NJJ	O (CA)	W5NJJ/NARC	K5DPG	10/84
Franklinton	146.04	146.64	WA5CWE	O	Washington ARC	K5DPG	10/84
Hammond	146.40	147.00	WB5NET	O A	Southeast Louisiana ARC	K5DPG	10/84
Kentwood	147.075	147.675	WD5FKO	O A	Stateline ARC	K5DPG	10/84
Slidell	147.765	147.165	W5VAS	O	W5VAS	K5DPG	10/84
Slidell	147.87	147.27	W5VUH	O E	W5VUH	K5DPG	10/84
LAFAYETTE/NEW IBERIA							
Abbeville	147.66	147.06	KC5Z	O A E	Vermilion ARC	K5DPG	10/84
Crowley	147.84	147.24	WA5OLM	O E	TV-10 RG	K5DPG	10/84
Lafayette	144.82	145.42	WA5ISZ	O	Acadiana DX Assn.	K5DPG	10/84
Lafayette	146.16	146.76	WA5YMT	O	WA5YMT	K5DPG	10/84
Lafayette	146.22	146.82	K5ARIH	O E	Acadiana ARA	K5DPG	10/84
Lafayette	147.81	147.21	W5DDL	O A E	Acadiana ARA	K5DPG	10/84
Lafayette	147.87	147.27	NS4N	O A E	NS4N	K5DPG	10/84
New Iberia	146.37	146.97	K5DPG	O E R	Iberia Parish CD	K5DPG	10/84
New Iberia	147.945	147.345	W5ZR	O E	Iberia ARC	K5DPG	10/84
Opelousas	147.75	147.15	K15S	O A E	Opelousas Area ARC	K5DPG	10/84
LAKE CHARLES							
Kinder	146.10	146.70	WD5GJX	O	WD5GJX	K5DPG	10/84
Lake Charles	146.13	146.73	WA5LHL	O A E	Southwest Louisiana ARC	K5DPG	10/84
MONROE							
Bastrop	147.84	147.24	KE5L	O A E	Bastrop ARC	K5DPG	10/84
Monroe	146.37	146.97	K5GHK	O	K5GHK	K5DPG	10/84
Rayville	146.01	146.61	W4SKNV	O	Bouef River RA	K5DPG	10/84
Riverton	147.96	147.36	W5GOZ	O	W5GOZ	K5DPG	10/84
Simsboro	147.81	147.21	WB5SOT	O	WB5SOT	K5DPG	10/84
West Monroe	146.25	146.85	WB5SOT	O R	WB5SOT/Ouachita CD	K5DPG	10/84
West Monroe	147.90	147.30	WB5SOT	O	WB5SOT	K5DPG	10/84
Winnsboro	146.10	146.70	KA5BMG	O	Ed Mason RC	K5DPG	10/84
NEW ORLEANS							
Chalmette	144.75	145.35	WD5HFC	O A R	St. Bernard CD	K5DPG	10/84

Location	Input	Output	Call	Notes	Sponsor	Source	Date
Garyville	146.25	146.85	W5MCC	O A	New Orleans VHF Club	K5DPG	10/84
Jefferson	147.015	147.615	WD5CBB	A	WD5CBB	WD5CBB	12/84
Kenner	147.75	147.15	WA5QWS	C PL A E	WA5QWS	WA5QWS	11/84
La Place	144.71	145.31	KB5GQ	O	KB5GQ	KB5GQ	09/84
Metairie	146.22	146.82	WA5RRN	O A L	22/82 Repeater Fund	K5DPG	10/84
Metairie	147.63	147.03	W5B5BH	O	Southern Repeater Assn.	K5DPG	10/84
Metairie	147.66	147.06	WD5ACQ	C T A E	Southern Repeater Assn.	K5DPG	10/84
Metairie	147.66	147.06	WD5ACQ	C B A E	Southern Repeater Assn.	K5DPG	10/84
Metairie	147.885	147.285	W5GAD	C L	Jefferson ARC	K5DPG	10/84
Metairie	147.96	147.36	W5RU	O	Delta DX Assn.	K5DPG	10/84
New Orleans	144.69	145.29	KB5VH	O	KB5VH	K5DPG	10/84
New Orleans	144.79	145.39	W5MCC	O	New Orleans VHF Club	K5DPG	10/84
New Orleans	144.87	145.47	NN5F	O A E	Lakeview RC	K5DPG	10/84
New Orleans	146.01	146.61	W5MCC	O E	New Orleans VHF Club	K5DPG	10/84
New Orleans	146.07	146.67	WB5ZRL	O E	WB5ZRL	K5DPG	10/84
New Orleans	146.16	146.76	W5MCC	O A E L	New Orleans VHF Club	K5DPG	10/84
New Orleans	146.34	146.94	W5MCC	O	New Orleans VHF Club	K5DPG	10/84
New Orleans	146.37	146.97	WA5NRN	C T A E	Southern Repeater Assn.	K5DPG	10/84
New Orleans	147.69	147.09	WA5NRN	C A L	Southern Repeater Assn.	K5DPG	10/84
New Orleans	147.81	147.21	WB5ZRL	O	WB5ZRL	K5DPG	10/84
New Orleans	147.84	147.24	W5MCC	O E	New Orleans VHF Club	K5DPG	10/84
RUSTON							
Driskle Mt.	147.81	147.21	WB5SOT	O	WB5SOT	K5DPG	10/84
Homer	147.99	147.39	W5IGQ	O	W5IGQ	K5DPG	10/84
Ruston	147.72	147.12	KB5OR	O	Ruston Area ARC	K5DPG	10/84
Winnfield	147.855	147.255	KB5XU	O	Winn ARC	K5DPG	10/84
SHREVEPORT							
Blanchard	144.77	145.37	WB5QFM	O	WB5QFM	K5DPG	10/84
Blanchard	147.69	147.09	WB5QFM	O	WB5QFM	K5DPG	10/84
#Mansfield	146.34	146.94	KC5XR	O E Z	United Radio Amateur Club	KC5XR	06/84
Minden	146.40	147.00	KC5SM	O	KC5SM	K5DPG	10/84
Shreveport	146.055	146.655	WA5KBS	O A	ARCOS	K5DPG	10/84
Shreveport	146.10	146.70	W5JAH	O E R	Caddo/Bossier CD	K5DPG	10/84
Shreveport	146.16	146.76	N5JH	O	ARCOS	K5DPG	10/84
Shreveport	146.22	146.82	K5KDJ	O	Shreveport ARA	K5DPG	10/84
Shreveport	147.63	147.03	N5FJ	O A E	Shreveport ARA	K5DPG	10/84
Shreveport	147.75	147.15	WB5ORJ	O	WB5ORJ	K5DPG	10/84
Springhill	146.13	146.73	N5II	O	Springhill ARC	K5DPG	10/84
THIBODAUX							
Larose	147.93	147.33	W5YL	O E	Thibodaux ARC	K5DPG	10/84
Thibodaux	144.61	145.21	WD5GFW	O	WD5GFW/WD5CFM	K5DPG	10/84
Thibodaux	147.90	147.30	W5YL	O E	Thibodaux ARC	K5DPG	10/84
Thibodaux	147.99	147.39	W5YL	O A E	Thibodaux ARC	K5DPG	10/84
MAINE							
AUGUSTA							
Augusta	146.22	146.82	KQ1L	O A		W1RWG	10/84
Augusta	146.22	146.82	AE1W	O		AG1F	01/85
Jefferson	146.205	146.805	W1NV	O	Lincoln Co. CEP	AG1F	01/85
Litchfield	146.10	146.70	N1AZH	O E	N1AZH	N1AZH	10/84
BANGOR							
Bangor	146.04	146.64	WR1AET			W1RU	11/82
Dedham	146.31	146.91	WR1AGG			W1RU	11/82
East Eddington	147.63	147.03	W1YA	O	Univ. of Maine	K1NIT	09/83
LEWISTON							
Auburn	146.01	146.61	W1NPP	O (CA)	Androscoggin ARC	N1AZH	10/84
Auburn	146.19	146.79	N1BKD	O		AG1F	01/85
Auburn	146.34	146.94	N1BKD	O		AG1F	01/85
Buckfield	146.28	146.88	KQ1L	O E	Yankee ARC	W1RWG	10/84
Buckfield	147.84	147.24	WA1KAH	O		W1RU	11/82
Topsham	147.81	147.21	N1MA	O E	Merrymeeting ARA	AG1F	01/85
PENOBSCOT BAY							
Belfast	146.25	146.85	WR1AEG			W1RU	11/82
Camden	146.385	146.985	KQ1L	O E	Midcoast ARRC	W1RWG	10/84
PORTLAND							
Falmouth	147.69	147.09	WA1MZG	O A E R Z	Blackstrap RA	N1AKP	09/84
Old Orchard	147.66	147.06	WA1OJB	O	Blackstrap RA	WB1GFX	10/82
Portland	146.13	146.73	K1SA	O E		AG1F	01/85
Saco	146.175	146.775	WA1GTT	O (CA) L R Z	SVRA	WA1GTT	10/84
Scarborough	146.04	146.64	K1MON	O		AG1F	01/85
Westbrook	147.75	147.15	K1EVU	O		AG1F	01/85
PRESQUE ISLE							
Houlton	146.19	146.79	WA1UDP	O		AG1F	01/85
Limestone	146.34	146.94	WR1AHT			W1RU	11/82
Patten	147.72	147.12	K1FLO	O	Katahdin ARC	AG1F	01/85
Presque Isle	146.13	146.73	K1TFX	O A E	Aroostook ARA	K1TFX	10/84
WATERVILLE							
Skowhegan	146.13	146.73	KA1C		KA1C	AG1F	01/85
Waterville	146.16	146.76	K1PMR	O	K1PMR	AG1F	01/85
EAST CENTRAL							
Topsham/ Musquash Mt.	146.07	146.67	WR1AGW			W1RU	11/82
WEST CENTRAL							
Kingfield	146.37	146.97	W1HTG	O	W1HTG	W1HTG	10/84
Wilton	147.78	147.18	KA1TJ	O		AG1F	01/85
MARYLAND							
ANNAPOLIS							
Crownsville	146.205	146.805	WA3PJQ	O (CA) E	Maryland Mobileers ARC	TMARC	12/84
Davidsonville	147.705	147.105	W3VPR	O A E L Z	Anne Arundel RC	TMARC	12/84

Location	Input	Output	Call	Notes	Sponsor	Source	Date
BALTIMORE							
Baltimore	146.025	146.625	K3YZY	O Y	Hampden ARA	TMARC	12/84
Baltimore	146.34	146.94	K3SP	O	Baltimore ARC	TMARC	12/84
Baltimore	147.63	147.03	W3DID	O A E L Y	BRATS	TMARC	12/84
Baltimore	147.885	147.285	W3BPX	O	Maryland Chap. Telephone Pioneers of America	TMARC	12/84
Columbia	147.735	147.135	K3CUJ	O E R	Columbia ARA	TMARC	12/84
Columbia	147.99	147.39	K3CUJ	O A	Columbia ARA	TMARC	12/84
East Baltimore	144.73	145.33	W3VRD	O	W3VRD	TMARC	12/84
East Baltimore	147.84	147.24	W3PGA	O (CA)	Aero ARC	TMARC	12/84
Glen Burnie	144.85	145.45	W3VPR	O L	Anne Arundel RC	TMARC	12/84
Jessup	146.16	146.76	WA3DZD	O L	Maryland FM Assn.	TMARC	12/84
Lutherville	144.61	145.21	K3VC	C PL L	K3SP	TMARC	12/84
Lutherville	146.295	146.895	KB3LA	O E	KB3LA/K3HLE/N3BHW	KB3LA	09/84
NW Baltimore	144.53	145.13	WA3DZZ	O (CA) E	WA3DZZ	TMARC	12/84
West Baltimore	146.07	146.67	K3SP	O (CA) Z	Baltimore ARC	TMARC	12/84
West Baltimore	147.945	147.345	WB3ARQ	O	MARCOM	TMARC	12/84
CUMBERLAND							
Cumberland	144.85	145.45	WA3III	O L	Mountain ARC	TMARC	12/84
Cumberland	146.28	146.88	K3OMN	O	Mountain ARC	TMARC	12/84
Frostburg	147.99	147.39	K3CCC	O Y	K3CCC	TMARC	12/84
DELMARVA PENINSULA							
Easton	146.445	147.045	WA3GVI	O	Easton AS	TMARC	12/84
Ocean City	147.78	147.18	W3HTB	T	Tri-City RA	TMARC	12/84
Salisbury	146.025	146.625	K3SVA	O R Y Z	Peninsula Radio Operators Society	TMARC	12/84
Salisbury	146.22	146.82	WA3ROW	O	Delmarva ARC	TMARC	12/84
Salisbury	146.325	146.925	K3NOQ	O E R Z	Peninsula Radio Operators Society	TMARC	12/84
FREDERICK							
Frederick	146.13	146.73	W3SOG	O L	Frederick ARG	TMARC	12/84
Frederick	147.66	147.06	WA3OHI	O L	WA3OHI	TMARC	12/84
HAGERSTOWN							
Hagerstown	146.34	146.94	W3CWC	O A E R	Antietam RA	TMARC	12/84
Hagerstown	147.69	147.09	K3UMV	O E R	Antietam RA	TMARC	12/84
WASHINGTON AREA							
Adelphi Ashton/ Silver Spring Bethesda	144.77 146.40 144.69	145.37 147.00 145.29	WB3FRW K3WX K3YGG	O O A O	HDL ARC Ashton Radio Comm. Soc. National Institute of Health ARC	TMARC TMARC	12/84 12/84
Cheltenham	147.75	147.15	WA3OPC	O E	Southern Maryland ARC	TMARC	12/84
Cheverly	146.01	146.61	W3AIP	O (CA)	Green Mountain RA	TMARC	12/84
College Park	144.89	145.49	W3EAX	O	Univ. of Maryland ARA	TMARC	12/84
Gaithersburg	146.355	146.955	WA3HEM	O L	MARA	TMARC	12/84
Greenbelt	146.235	146.835	W3ZM	O	AMSAT/GARC	TMARC	12/84
Greenbelt	146.28	146.88	K3GXF	O	Green Mountain RA	TMARC	12/84
Jessup	146.16	146.76	WA3DZD	O L	Maryland FM Assn.	TMARC	12/84
Potomac	147.87	147.27	K4IWF	O	K4IWF	TMARC	12/84
Rockville	144.65	145.25	W3RCN	O	PARCARA	TMARC	12/84
Rockville	146.04	146.64	K3CK	O (CA)	Montgomery ARC	TMARC	12/84
Silver Spring	147.78	147.18	WA3WJD	PL 5A (CA) L	Tri-County RA	KA3LAO	11/84
Washington, DC	144.51	145.11	N3AQQ	O E	Capital City ARS	TMARC	12/84
Washington, DC	147.96	147.36	WB4YRB	O	Alexander Graham Bell RA	TMARC	12/84
NORTH CENTRAL							
Westminster	144.81	145.41	K3PZN	O E L R	Carroll Co. ARC	TMARC	12/84
NORTHEAST							
Bel Air	146.175	146.775	WA3PFT	O R	Harford Co. RACES	TMARC	12/84
Bel Air	147.72	147.12	N3CNJ	O E R	N3CNJ	TMARC	12/84
Havre de Grace	146.25	146.85	K3UAV	O	Chesapeake Bay RA	TMARC	12/84
SOUTH							
Hughesville	144.79	145.39	N7BW	O	N7BW	TMARC	12/84
Lexington Park	146.04	146.64	K3HKI	W 1477 (CA) E	St. Mary's ARA	TMARC	12/84
Lexington Park	146.265	146.865	W3NET	O	W3NET	TMARC	12/84
SOUTH CENTRAL							
Chesapeake Beach	146.385	146.985	W3ZNW	O E R	Calvert Co. ARA	TMARC	12/84
MASSACHUSETTS							
BOSTON							
Belmont	144.83	145.43	WA1TFJ			AG1F	01/85
Boston	144.63	145.23	WB1DNZ	O (CA) E	American Red Cross	AG1F	01/85
Brookline	146.385	146.985	W1UQ	C PL T	Brookline Emer. Radio Group	WA1RBQ	10/83
Chelsea	146.19	146.79	WB1GHO	O (CA)	19-79 RA	K1BPN	10/83
Dedham	147.81	147.21	W1JLI	O E R	W1JLI	W1JLI	07/84
Dorchester	144.61	145.21	W1UIQ	O	Bay State RG	AG1F	01/85
Everett	144.59	145.19	WB1FUN	O	Avco Everett Research Laboratory, Inc.	AG1F	01/85
Framingham	147.75	147.15	W1FY	O (CA)	Framingham ARA	K1AZE	10/84
Lexington	144.51	145.11	N1ATT	O A E L R	Colonial Wireless ARC	N1ATT	10/83
Lexington	147.795	147.195	W1OLK	O	W1OLK	AG1F	01/85
Lynn	144.73	145.33	W1LRX	C PL A L Y	W1LRX/W1DVG	W1DVG	10/83
Lynn	147.615	147.015	W1DVG	C PL A L Y	W1DVG	W1DVG	10/83
Malden	144.69	145.29	WB9MUP	O (CA)	East Coast Amateur Television	KA1AFE	10/84
Malden	146.31	146.91	W1BHD	O R	Middlesex Fells RA	W1BHD	09/83
Newton	147.96	147.36	W1HEB	O E	Middlesex ARC	W1LJO	10/83
Norwell	144.65	145.25	AC1M	O E	WB1COI	AC1M	10/83

Location	Input	Output	Call	Notes	Sponsor	Source	Date
Quincy	146.07	146.67	W1MWF	O (CA)	Minuteman RA	AG1F	01/85
Reading	144.77	145.37	K1UAQ		Minuteman RA	AG1F	01/85
Reading	147.675	147.075	WA1RHN	O E R	Reading CD	WA1RHN	10/83
Salem	146.28	146.88	K1UGM	O (CA) E L R Z	North Shore RA	AG1F	10/84
Salem	147.54	146.94	WA1KAT	W	WA1KAT	WA1KAT	01/85
Stoneham	146.115	146.715	K1UAQ	O E	Minuteman RA	AG1F	01/85
Topsfield	147.885	147.285	W1VVI	O T A E Z	Essex Co. RA	W1VVI	10/83
Waltham	146.04	146.64	WA1GEP	O	Waltham ARA	K1MUC	10/84
Wellesley	147.63	147.03	W1TKZ	O	Wellesley ARS	AG1F	01/85
Weston	146.22	146.82	K1IJZ	O (CA) E	Minuteman RA	MMRA	10/83
Weymouth	147.90	147.30	AC1N	O A E R	South Shore RA	AC1N	10/83
CAPE COD							
Barnstable	146.34	146.94	W1NPR	O E Y	W1NPR	W1NPR	09/83
Dennis/Yarmouth	147.645	147.045	WA1UMG	O A E	WA1UMG/K1I1	K1I1	10/83
Falmouth	146.055	146.655	WA1GPO	O A E L	Falmouth ARA	WA1GPO	10/83
Provincetown	147.855	147.255	WA1KZT	O R	Provincetown CD	AG1F	01/85
Sandwich	146.13	146.73	W1ODO	O E	Cape Cod and Islands ARA	AG1F	01/85
West Yarmouth	146.085	146.685	WA1AIC	O E	Mid Cape RA	AG1F	01/85
Yarmouth	147.93	147.33	K1I1	O E Y	K1I1	K1I1	10/83
FITCHBURG							
Fitchburg	144.85	145.45	W1GZ	O (CA) E Z	Montachusett ARA	WA1UCO	10/84
Fitchburg	147.915	147.315	WB1EWS	O E Y	WB1EWS	WB1EWS	10/83
Harvard	144.81	145.41	K1BOX	O E R	K1BOX	K1BOX	10/83
Leominster	144.75	145.35	W1UD	PL A E		AG1F	01/85
Pepperell	146.085	146.685	KA1SU	PL 4Z A E Z	Central New England VHF/UHF Society	KA1SU	09/83
Shirley	144.73	145.33	K1KAY	O E	WA1RHP/K1KAY	K1KAY	10/83
HAVERHILL							
Danvers	144.87	145.47	AG1F	O R Y	North Shore RA	AG1F	10/84
Haverhill	144.755	145.35	KT1S	O		AG1F	01/85
Haverhill	144.89	145.49	WA1YNR	O A Z	HARC	WA1YNQ	10/83
Haverhill	147.945	147.345	KT1S	O A E Z	HARC	N1XCS	10/84
Haverhill	146.025	146.625	K1KKM	O (CA) E L	Pentucket RA	K1KKM	01/85
LOWELL							
Billerica	147.72	147.12	W1DC	O E	Honeywell 1200 RC	N1BUB	10/84
Littleton	144.57	145.17	WA1OJX	PL ZA	Digital Marine Electronics Corp.	AG1F	01/85
Lowell	144.89	145.49	WA1THH		WA1THH	WA1THH	01/85
NEW BEDFORD							
Fall River	147.675	147.075	WA1DGW	O A E R	Fall River CD	W1HDU	08/83
South Dartmouth	147.60	147.00	W1AEC	O A	SE Mass. ARA	K1YMW	10/83
Wareham	147.915	147.315	N1BBT	O A E R	Wareham ARC	N1BBT	10/83
PITTSFIELD							
Pittsfield	144.65	145.25	WA1WMG	O A E L R Y Z	Pivero Communications	WA1WMG	10/83
Pittsfield/ Lenox Mt.	144.69	145.29	WA1WMG	O Z	Pivero Communications	WA1WMG	10/83
Washington/ October Mt.	146.115	146.715	WA1WMG	O A E Y	Pivero Communications	WA1WMG	10/83
SPRINGFIELD							
Agawam	146.07	146.67	N1AGV	O (CA)	N1AGV/MTARA	N1AGV	10/83
Chester	147.705	147.105	KA1JJM	O E L	Hampden Co. RA	KA1JJM	01/85
#Holyoke/Mt. Tom	146.34	146.94	K1ZJH	O E	K1ZJH	AG1F	01/85
Westfield	146.10	146.70	W1MTV		Provin Mt. ARA	AG1F	01/85
Wilbraham	146.13	146.73	WA1OTC		Provin Mt. ARA	AG1F	01/85
Wilbraham	147.705	147.105	KA1JJM	O E L	Hampden Co. RA	KA1JJM	01/85
WORCESTER							
Charlton	144.71	145.31	WB1DZK	O A E Z	Quinebaug Valley RA	WA12RB	10/83
Dudley	146.025	146.625	WB1DZK	O	Quinebaug Valley RA	WA12RB	10/83
Holden	144.87	145.47	K1LZH	O	K1LZH	K1HIS	09/83
Oxford	147.99	147.39	W1HJC	O (CA)	W1HJC	KA1BR	10/84
Webster	147.975	147.375	K1PSF	O A E Y	K1PSF	K1PSF	10/83
Worcester	146.325	146.925	W1GIQ	O E		AG1F	01/85
EAST							
Marlboro	146.01	146.61	WA1QMI	O (CA) E	Minuteman RA	WA1QMI	10/84
Marlboro	147.87	147.27	WA1PMV	PL (CA) E	WA1PMV	WA1PMV	06/84
Maynard	147.84	147.24	WA1NPN	PL A L	TH Group	WA1NPN	10/83
Westboro/ Southboro	144.67	145.27	K9ES	O A E R	Data General ARC	K9ES	10/83
EAST CENTRAL							
Sharon	146.265	146.865	W1TEA	E	Sharon CD Organization	W1TEA	10/83
NORTHEAST							
Gloucester	144.53	145.13	K1MSS	O T A E R Z	Cape Ann ARA	K1MSS	10/83
NORTHWEST							
Adams/Mt. Greylock	144.61	145.21	WA1WMG	PL E L R Y Z	Pivero Communications	WA1WMG	10/83
Adams/Mt. Greylock	146.31	146.91	K1FFK	O E R	NoBARC	WB1HHH	09/83
Buckland	146.055	146.655	WA1EDC	O E	WA1EDC	AG1F	01/85
Peru	147.63	147.03	K1FFK	O E R	NoBARC	KA1JJM	01/85
SOUTH CENTRAL							
Warren	147.81	147.21	K1UJT	O	Quaboag Valley RA	AG1F	01/85
SOUTHEAST							
Attleboro	147.795	147.195	K1ZZJ	O E R	K1ZZJ/K1VHR	K1ZZJ	09/84
Attleboro	147.93	147.33	K1UGE	O E R	Texas Instruments ARC	W1LFB	10/83
Bridgewater	147.78	147.18	AE1P	O		AG1F	01/85
Brockton	147.825	147.225	WA1NPO	O	Whitman ARC	KA1CCM	07/84
Foxboro	147.975	147.375	K1HF	T 5 W 1336 (CA) E R	Foxboro Co. ARC	K1HF	09/83
Franklin	147.66	147.06	WA1RQJ	O L	WA1RQJ	AG1F	01/85
North Attleboro	145.12	144.52	KG1K	R Y	Attleboro Area RA	K1ZZJ	09/84

Location	Input	Output	Call	Notes	Sponsor	Source	Date
North Attleboro	147.615	147.015	KG1K			AG1F	01/85
North Attleboro	147.795	147.195	AB1D			AG1F	01/85
Stoughton	146.175	146.775	K1GRB	(CA) E	Stoughton CD	K1GRB	10/84
Taunton	147.735	147.135	WA1EJM	O E R	Pilgrim Amateur Wireless Assn.	WA1OEZ	10/83
Walpole	146.295	146.895	K1HRV	O E R	Walpole CD	K1HRV	10/84
Walpole	147.69	147.09	K1UHU	O		AG1F	01/85
MICHIGAN							
ANN ARBOR							
Ann Arbor	144.63	145.23	W8UM	O (CA) E R	Univ. of Michigan ARC	WD8DPA	11/84
Ann Arbor	146.37	146.97	K8PBA	O A E	ARROW	WD8DPA	11/84
Chelsea	144.85	145.45	WD8IEL	O	Chelsea Comm. Club	WB8HSN	10/84
Chelsea	147.855	147.255	WD8IEL	O	Chelsea Comm. Club	WB8HSN	10/84
Milford	146.19	146.79	N8AG			MARC	01/84
BATTLE CREEK/KALAMAZOO							
Battle Creek	146.07	146.67	WA8MGO	O A E T Z	Calhoun Co. RA	WA8MGO	10/83
Battle Creek	146.955	146.355	WB8TOE	PL 1Z		MARC	01/84
Battle Creek	147.285	147.885	N8CC	PL		MARC	01/85
Kalamazoo	146.19	146.79	K8TIW	O A R Z	SMART	K8EMT	10/84
Marshall	147.72	147.12	K8ZRL	PL 1Z		MARC	01/84
Paw Paw	144.63	145.23	K8BPL	PL 3B E	KB8PL/K8CRH/KB6WJ	KB6WJ	10/84
Pine Lake/Berry Co.	146.25	146.85	W8YMG	PL 1Z E	W8YMG	W8YMG	10/83
#Portage	146.40	147.00	WB8CFV		Portage ARC	K8OQB	10/83
Portage	147.60	147.00	WB8CFV		Portage ARC	K8OQB	10/83
BAY CITY/SAGINAW							
Bay City	147.96	147.36	WB8ZHM	O E	Bay Area ARC	MARC	01/84
Midland	146.07	146.67	WD8QBB	O E	WD8QBB	MARC	01/84
Midland	147.60	147.00	WB8WNF			MARC	01/85
Pinconning	146.10	146.70	WB8PLO	Y		MARC	01/84
Saginaw	147.66	147.06	WB8PLO			MARC	01/84
Saginaw	147.84	147.24	K8DO	O A	Saginaw Valley ARA	SVARA	10/83
BENTON HARBOR							
Benton Harbor	144.87	145.47	KD8S	O A E T	Benton Harbor RG	KD8S	11/84
Berrien Springs	144.77	145.37	W8YKS	O A E L	W8YKS	W8YKS	10/84
Berrien Springs	146.22	146.82	W8MAI	O	Blossomland ARA	WD8IEU	10/84
Dowagiac	147.045	147.645	WD8OHT	PL 3B		MARC	01/84
Niles	147.78	147.18	WA8ZPD	O E	Four Flags ARC	N8DWM	10/83
St. Joseph	146.715	146.115	WB8TSO	O E	Heath Employees' Amateur Repeater	WB8TSO	09/83
White Lake Township	144.89	145.49	N8BIT			MARC	01/84
DETROIT							
Belleive	146.325	146.925	K8RUR	T A	Interstate 94 RA	K8RUR	11/84
Clarkston	146.25	146.85	W8MNL			MARC	01/84
Dearborn	147.99	147.39	K8UTT	PL 1Z A	Ford ARL	K8UTT	09/83
Detroit	144.73	145.33	W8ICN	O	ERAA	W8ICN	09/83
Detroit	144.77	145.37	WB8ZLG			MARC	01/84
Detroit	146.16	146.76	N8DJJ			MARC	01/84
Detroit	146.955	146.355	WD8RJS			MARC	01/84
Detroit	147.75	147.15	K8FC	PL 1Z E	SEMARA	N8AYL	02/82
Detroit	147.96	147.36	K8LDC			MARC	01/84
Drayton Plains	144.83	145.43	WB8BDE			MARC	01/84
Farmington	146.895	146.295	WB8VTW			MARC	01/84
Ferndale	147.045	147.645	WB8CTY	PL 1Z		MARC	01/84
Garden City	146.865	146.265	W8WI	O E	GCARC	MARC	01/83
Inkster	144.55	145.15	K8RUR	O T	Inkster RA	W8WJ	01/85
Lincoln Park	144.67	145.27	KG8W	PL 1Z		K8RUR	11/84
Livonia	144.75	145.35	K8UNS	O	Livonia ARC	LARC	09/83
Northville	144.57	145.17	K8RUR	O T L	Northville RA	K8RUR	10/84
Oak Park	146.04	146.64	WB8CTY	PL 1Z		MARC	01/83
Pontiac	144.69	145.29	AK8K			MARC	01/84
Rochester	147.69	147.09	K8RO	O	L'Anse Creuse Echo Repeater	WD8LBJ	10/84
Roseville	147.63	147.03	WB8CTY	PL 1Z		MARC	01/84
South Lyon	147.81	147.21	WA8YLR	O A E Z	LSR RA	WA8YLR	10/83
Troy	144.53	145.13	K8NA		K8NA/K8EJ	K8NA	10/84
Waterford	144.65	145.25	K8NWD			MARC	01/83
Wayne	147.735	147.135	N8DJP	O	N8DJP/W8ICN	N8DJP	08/83
Wyandotte	147.84	147.24	K8SB	E	Downriver ARES Group	K8SB	10/83
FLINT							
Burton	147.975	147.375	WB8INH	O A E L	Flint Area Independent Repeaters	WB8INH	10/83
Caro	146.22	146.82	WA8CKT	O A E	WA8CKT	WA8CKT	10/83
Fenton	146.745	146.145	WD8NCY	O A E	Fenton Area ARA	WD8NCY	04/82
Flint	146.31	146.91	K8ACN			MARC	01/84
Flint	146.985	146.385	K8CA	O A	Genesee Co. ARES	WB8JUN	10/83
Flint	147.87	147.27	WB8UIN	O A	Genesee Co. ARES	WB8JUN	10/83
Lapeer	146.01	146.61	WA8HQW		Lapeer Co. AR & Rprr. Club	N8EXS	10/84
Lennon	147.075	147.675	N8TT		SOFA	N8TT	10/82
Linden	147.915	147.315	KC8BT	O E	Linden RA	KC8BT	10/84
Owosso	147.63	147.03	KB8L	O		MARC	01/84
GRAND RAPIDS							
Grand Rapids	146.10	146.70	W8DC	O Y	Grand Rapids ARA	K8JUNZ	10/84
Grand Rapids	146.16	146.76	W8DC	O	Grand Rapids ARA	K8JUNZ	10/84
Grand Rapids	147.165	147.765	W8HWG			MARC	01/84
Grand Rapids	147.87	147.27	W8DC	O A	Grand Rapids ARA	K8JH	10/84
Holland	147.66	147.06	K8DAA	O A E	Holland ARC	WA8TVZ	09/83
Hudsonville	146.37	146.97	K8EFK			MARC	01/84

Location	Input	Output	Call	Notes	Sponsor	Source	Date
Kentwood	144.81	145.41	WA8URE			MARC	01/85
Kentwood	147.075	147.675	WD8LDD			MARC	01/84
Zeeland	146.28	146.88	KA8DNO			MARC	01/84
JACKSON							
Jackson	146.28	146.88	WA8NAS			MARC	01/84
Jackson	147.045	147.645	WD8LGS			MARC	01/84
Jackson	147.96	147.36	AI8D			MARC	01/84
LANSING							
Charlotte	147.99	147.39	WB8OUT			MARC	01/84
Holt	147.225	147.825	WA8ILY			MARC	01/84
Lansing	146.10	146.70	WA8KZY	O Y	Lansing CD RA	W8SFA	11/84
Lansing	146.34	146.94	WA8KZY	O (CA)	Lansing CD RA	W8SFA	11/84
Lansing	147.345	147.945	WB8QKR	O	Lansing UHF Assn.	W8SFA	10/83
Leslie	144.87	145.47	WD8DVE	O		WD8DVE	10/83
Okemos	144.79	145.39	WA8KZY	O	Lansing CD RA	W8SFA	11/84
Portland	146.01	146.61	W8LCU	O	Ionia ARES Team	W8LCU	09/83
MUSKEGON							
Grand Haven	144.89	145.49	AA8M	O A E	NOARC	AA8M	10/84
Holt	147.93	147.33	WD8MKG	O	WD8MKG	WD8MKG	09/84
Muskegon	146.22	146.82	K8WNJ	O A E R Z	Muskegon Area ARC	WA8GVK	02/83
Muskegon	146.34	146.94	W8NXD	O	Muskegon Area ARC	WA8GVK	02/83
Newaygo	144.69	145.29	W8HVG			MARC	01/84
Newaygo	146.895	146.295	N8UG	O	Newaygo Co. RG	KA8FIO	09/82
PORT HURON							
Emmett	147.90	147.30	K8DD	O E R	Port Huron Area Repeater Team	K8DD	09/83
Marysville	146.835	146.235	AA8K	PL 1Z R	AA8K	AA8K	10/83
Port Huron	146.13	146.73	WD8RFS	O	WD8RFS	AA8K	10/83
UPPER PENINSULA CENTRAL							
Escanaba	147.75	147.15	WB8Oiy		Delta Co. ARS	WA8DHB	10/84
#Escanaba	147.97	147.37	N8CKT	O A	Delta Co. RA	K8RCT	11/83
Ishpeming	146.31	146.91	N8BIF	O	Hiawatha ARA	K08U	10/84
K. I. Sawyer AFB	146.22	146.82	K8AIT			MARC	01/84
Manistique	146.19	146.79	KA8HYR			MARC	01/84
Marquette	146.16	146.76	W8MAR	A E	Hiawatha ARA	W8IOC	09/83
Marquette	146.37	146.97	WD8CSZ			MARC	01/84
UPPER PENINSULA EAST							
Newberry	146.01	146.61	KA8CEO	O	SPARK	KA8CEO	10/84
Pickford	146.04	146.64	K8RRD			MARC	01/84
UPPER PENINSULA WEST							
Bessemer	146.16	146.76	K8ATX		Blackjack Mt. RA	K8GXV	10/84
Hancock	146.28	146.88	W8CDZ			MARC	01/84
Herman	146.07	146.67	W8CDZ			MARC	01/84
Iron Mountain	146.25	146.85	K8IRC	A	Michacon ARC	K8IRC	10/83
Iron River	146.04	146.64	K8BBK	O (CA)	Iron Range ARC	WB9JHW	08/83
Mt. Horace Greeley	147.93	147.33	W8FWG	O E	Keweenaw Co. RA	W8FWG	06/84
Winona	146.13	146.73	WA8FXQ		Superior ARA	MARC	01/84
CENTRAL							
Edmore	146.205	146.805	WB8VWK			MARC	01/84
Gladwin	147.78	147.18	K8JUI		Gladwin Area ARC		10/83
Mt. Pleasant	146.28	146.88	WB4VVA			MARC	01/84
Pleasant Valley	146.13	146.73	K8MWD	O E	Central Michigan ARA	K8MWD	01/85
EAST CENTRAL							
Bad Axe	146.28	146.88	K8GSW	O	Thumb Area RC	K8GSW	10/83
NORTH CENTRAL							
Alanson	146.07	146.67	W8FF			MARC	01/84
Boyer City	146.31	146.91	WB8IXM			MARC	01/84
Gaylord	146.22	146.82	WB8REH			MARC	01/84
Houghton Lake	147.69	147.09	KB8L	O (CA) E Z	HTL RA	KB8L	09/83
NORTHEAST							
Alpena	146.16	146.76	W8TZE			MARC	01/84
Rogers City	147.63	147.03	WB8NTV	O A	Rogers City RA	WB8NTV	10/83
South Branch	146.34	146.94	WB8UJ			MARC	01/84
Wurtsmith AFB	146.04	146.64	WD8O0M			MARC	01/84
NORTHWEST							
Cadillac	146.37	146.97	WA8SUE	A	WA8SUE	N8EIX	10/83
Manistee	146.19	146.79	K8CEB	T9 W	West Michigan RA	K8CEB	05/84
Traverse City	146.25	146.85	W8JUY	O A E	Cherryland ARC	N8DBK	10/82
SOUTH CENTRAL							
Coldwater	147.90	147.30	WD8KAF	PL 1Z	Branch Co. ARC	WB8MQ	09/83
Hillsdale	146.715	146.115	N8CJJ	O	Hillsdale Co. RAA	KA8HZU	10/82
Homer	144.75	145.35	N8BGB		E. Calhoun Co. Rprtr.	N8BGB	10/82
SOUTHEAST							
Adrian	146.31	146.91	W8TQE	O A E T Z	Adrian ARC	W8KGG	09/83
Howell	144.61	145.21	WB8UKR	O Y	LARK	WB8UKR	04/83
Howell	146.085	146.685	W8HID	O A	LARK	WB8UKR	04/83
Monroe	144.71	145.31	W8YZ	O E L	Monroe Co. Emer. RA	W8YZ	10/83
Monroe	146.13	146.73	WA8EFK	A E	River Raisin RA	WA8EFK	10/83
Walled Lake	144.81	145.41	WD8LFN			MARC	01/84
SOUTHWEST							
Bangor	147.96	147.36	WD8PRJ		Black River ARC	WD8MEY	09/82
Centreville	144.71	145.31	WB8SAN		ARPSA	MARC	01/84
Whitehall	147.93	147.33	N8CUH			MARC	01/83
WEST CENTRAL							
Big Rapids	146.04	146.64	WD8BVM	O	Big Rapids Area ARC	WB8TVD	09/83
Hart	146.655	146.055	WA8WJO			MARC	01/84
Ludington	146.01	146.61	WB8ERN	O A T	Nick's Radio	WB8ERN	09/82

Location	Input	Output	Call	Notes	Sponsor	Source	Date
MINNESOTA							
DULUTH							
Duluth	146.10	146.70	N0BZZ	O Y	N0BZZ	MRC	12/84
Duluth	146.34	146.94	W0GKP	O	Arrowhead ARC	MRC	12/84
Duluth	147.375	147.975	WB0EAL	O	WB0EAL	MRC	12/84
Hermantown	146.07	146.67	W0HTD	O	W0HTD	MRC	12/84
Proctor	147.93	147.33	N0BZZ	O L	N0BZZ	MRC	12/84
MINNEAPOLIS/ST. PAUL							
Andover	146.07	146.67	N0AWN	O	Anoka Co. ARES	MRC	12/84
Apple Valley	144.81	145.41	K0BT	PL	Apple Valley RA	MRC	12/84
Bloomington	144.69	145.29	A0BN	O L	29/66 RG	MRC	12/84
Bloomington	147.69	147.09	N0BUA	PL A	Bloomington ARA	MRC	12/84
Burnsville	147.81	147.21	W0BU	O A E	TCRC	MRC	12/84
Columbia Heights	144.61	145.21	WB0BWL	O	WB0BWL	MRC	12/84
Columbia Heights	147.66	147.06	K0HPY	O L	K0HPY	MRC	12/84
Corcoran	147.285	147.885	W0SBR	O	Mills RC	MRC	12/84
Crystal	146.325	146.925	WD0BOD	O	WD0BOD	MRC	12/84
Eden Prairie	146.28	146.88	WA0VLL	O	SW Area RA	MRC	12/84
Edina	147.99	147.39	K0JE	O	Twin Town Repeaters	MRC	12/84
Elk River	146.37	146.97	K0BFG	O	North Central RA	MRC	12/84
Forest Lake	146.13	146.73	K0HPY	O	K0HPY	MRC	12/84
Gem Lake	144.65	145.25	K0TWG	O	K0TWG	MRC	12/84
Gem Lake	146.10	146.70	K0LAV	O Y		MRC	12/84
Golden Valley	146.22	146.82	W0PZT	PL (CA) E	MARC	MRC	12/84
Hamel	147.60	147.00	K0LTC	O E	Robbinsdale ARC	MRC	12/84
Hampton	147.96	147.36	K0JTA	O	K0JTA	MRC	12/84
Maplewood	147.72	147.12	WB0BQG	O	3M ARC	MRC	12/84
Minneapolis	144.59	145.19	A0EQ	PL	Sub. Comm. Assn.	MRC	12/84
Minneapolis	144.83	145.43	WD0FSC	PL	WD0FSC	MRC	12/84
Minneapolis	144.85	145.45	N0BVE	O L	N0BVE	MRC	12/84
Minneapolis	146.04	146.64	WA0NLP	O	Honeywell RC	MRC	12/84
Minneapolis	146.25	146.85	WD0HWT	O A L Z	MARA	MRC	12/84
Minneapolis	147.345	144.10	K0FHC	PL L	K0FHC	MRC	12/84
Minneapolis	147.63	147.03	WB0MPE	O	Bryn Mawr RA	MRC	12/84
Minneapolis	147.87	147.27	WB0ZKB	O	WB0ZKB	MRC	12/84
Minneapolis	147.75	147.15	W0YX	O A E	Univ. of Minnesota RC	MRC	12/84
Mound	147.825	147.225	N0DFG	PL (CA)	Lake Minnetonka RG	MRC	12/84
Richfield	144.79	145.39	WB0PWQ	O	Richfield Police Reserve	MRC	12/84
Rogers	144.75	145.35	WD0BOE	O L	WD0BOE	MRC	12/84
St. Louis Park	144.87	145.47	N0BYH	O	N0BYH	MRC	12/84
St. Louis Park	146.16	146.76	K0HB	O A Z	Twin City FM Club	MRC	12/84
St. Paul	144.57	145.17	KA6ZWL	O	KA6ZWL/KA0JLB	MRC	12/84
St. Paul	144.71	145.31	WB0IAS	O A	WB0IAS	MRC	12/84
St. Paul	147.78	147.18	WB0AFB	O (CA)	Minn. Exp. Radio	MRC	12/84
Vadnais Heights	147.315	147.915	W0XL	PL	ARFMTS	MRC	12/84
Waconia	147.165	147.765	K8PE	O	Carver Co. ARES	MRC	12/84
ROCHESTER							
Rochester	146.22	146.82	W0MXW	O A E	Rochester ARC	MRC	12/84
Rochester	146.625	146.025	WB0SBH	O E	Olmsted Co. Emer. Ser.	MRC	12/84
CENTRAL							
Big Lake	146.175	146.775	W0CF	O		MRC	01/85
Cold Spring	147.615	147.015	W0MBD	O	Tri-County Repeater Guild	MRC	01/85
Gull Lake	146.46	147.06	K0MAH	O	Brainger Area ARC	MRC	12/84
Gull Lake	147.63	147.03	KA0JQO	O L	KA0JQO	MRC	12/84
Isle	146.01	146.61	WB0SYO	O L	WB0SYO	MRC	12/84
Merrifield	147.81	147.21	KY0X	O	KY0X	MRC	01/85
Park Rapids	147.90	147.30	K0GUV	O	K0GUV	MRC	12/84
Paynesville	144.67	145.27	WD0DEH	O	Paynesville ARC	MRC	12/84
St. Cloud	146.34	146.94	W0SV	O	St. Cloud ARC	MRC	12/84
EAST CENTRAL							
Henriette	147.84	147.24	WA0JQD	O	WA0JQD	MRC	12/84
Moose Lake	146.40	147.00	N0DWX	O	Moose Lake ARA	MRC	12/84
Mora	146.19	146.79	KA0EVR	O A	MORA	MRC	12/84
Rush City	144.73	145.33	N0ABR	O A	N0ABR	MRC	12/84
NORTH CENTRAL							
Bemidji	146.13	146.73	KA0KWM	O	Bemidji ARC	KA0KWM	12/84
Blackduck	147.87	147.27	WB0HVJ	O	Bemidji ARC	MRC	01/85
International Falls	146.16	146.76	WB0EQS	O	WB0EQS	MRC	12/84
International Falls	146.37	146.97	K0HKZ	O		MRC	12/84
NORTHEAST							
Babbitt	146.04	146.64	WD0GWW	O E	Wilderness Radio Ops	MRC	12/84
Ely	147.84	147.24	AA0U	O	Vermillion ARC	MRC	12/84
Gheen Hill	146.25	146.85	WA0KMR	O	Mesabi Wireless Assn.	MRC	12/84
Grand Rapids	146.28	146.88	K0EL	O A E Y Z	Northern Lakes ARC	MRC	12/84
Hibbing	146.19	146.79	K0IYR	O A E	Mid Range ARC	MRC	12/84
Hibbing	147.72	147.12	N0EUR	O A	N0EUR	N0EUR	01/85
Hoyt Lakes	146.16	146.76	KB0BK	O	End of the Line ARC	MRC	12/84
Silver Bay	147.96	147.36	N0BZZ	O A L	N0BZZ/N0EXP	MRC	12/84
Stingy Lake	146.43	147.03	N0EUR	O	Mid-Range ARC	MRC	12/84
Virginia	147.75	147.15	WD0FQO	O A	Mesabi Wireless Assn.	MRC	12/84
NORTHWEST							
Fisher	146.10	146.70	KE0A	O E Y	North Star ARA	MRC	12/84
Fisher	147.72	147.12	WB0BNR	O	WB0BNR	MRC	12/84
SOUTH CENTRAL							
Albert Lea	146.28	146.88	WA0RAX	O	Albert Lea ARC	MRC	12/84
Blue Earth	147.60	147.00	K0USR	O A	Fairmont Area RA	MRC	12/84
Fairmont	146.04	146.64	WB0YDM	O A	Fairmont RC	MRC	12/84
Hutchinson	146.625	146.025	KA0EKI	O	Hutchinson Area RA	MRC	12/84
Le Sueur	146.01	146.61	WB0ERN	O A	Le Sueur RG	MRC	12/84

Location	Input	Output	Call	Notes	Sponsor	Source	Date
Mankato	147.645	147.045	WB0ZQH	O A E	Minnesota Valley RA	MRC	12/84
Mankato	147.84	147.24	K0KLY	O	Minnesota Valley RA	MRC	12/84
New Ulm	147.93	147.33	K0YST	O	New Ulm ARC	MRC	12/84
St. Peter	144.51	145.11	WA0OGS	O Y	St. Peter ARC	MRC	12/84
St. Peter	147.735	147.135	WA0OGS	O A	St. Peter ARC	MRC	12/84
Waseca	146.115	146.715	WA0CJU	O	Viking ARS	MRC	12/84
Waseca	146.34	146.94	WA0MJF	O E L	Viking ARS	MRC	12/84
Willmar	146.10	146.70	WB0QZF	O Y	Kandiyohei RTTY Society	MRC	12/84
SOUTHEAST							
Albert Lea	147.72	147.12	WA0QFS	O	Albert Lea ARA	MRC	12/84
Austin	146.13	146.73	W0AZR	O (CA) E Z	Austin ARC	MRC	12/84
Faribault	146.19	146.79	WB0NKK	O A	Faribault ARC	MRC	12/84
La Crescent	146.37	146.97	WA9HHM	O	Riverland ARC	MRC	12/84
La Crescent	147.99	147.39	N9ETD	O	N9ETD	MRC	12/84
Nodine	146.10	146.70	W9HWQ	O Y	Riverland ARC	MRC	12/84
Northfield	146.655	146.055	W0IHI	O	W0IHI	MRC	12/84
Owatonna	144.89	145.49	WB0VAK	O	WB0VAK/WB0VAJ	MRC	01/85
Owatonna	147.105	147.705	WB0VAJ	O A E L R Z	WB0VAJ	MRC	12/84
Red Wing	147.90	147.30	WB0BUZ	O	Hiawatha Valley ARC	MRC	12/84
Winona	147.75	147.15	WD0HAD	O	WD0HAD/WB0PRK/N0DDR	MRC	12/84
Winona	146.04	146.64	WB0BDI	O (CA) E	Winona ARC	MRC	12/84
SOUTHWEST							
Granite Falls	147.99	147.39	WB0JZS	O	Power City ARC	MRC	12/84
Worthington	146.07	146.67	WA0DKW	O	Worthington ARC	MRC	12/84
WEST CENTRAL							
Alexandria	146.19	146.79	WA0VVM	O	Runestone RC	MRC	12/84
Detroit Lakes	146.07	146.67	W0QQK	O	W0QQK	MRC	12/84
Detroit Lakes	146.22	146.82	W0EMZ	O	Detroit Lakes ARC	MRC	12/84
Fergus Falls	146.04	146.64	K0QIK	O A	Lake Region ARC	MRC	12/84
Fergus Falls	146.34	146.94	WB0MJD	O	WB0MJD	MRC	12/84
Marshall	147.195	147.795	W0BMJ	O	Marshall RC	MRC	12/84
Murdock	147.87	147.27	KW0B	O	BARK	MRC	01/85
Willmar	146.31	146.91	W0SW	O	Willmar EAR	MRC	12/84
Willmar	146.43	147.03	W0SW	A	Willmar EAR	MRC	12/84
MISSISSIPPI							
GREENVILLE							
Greenville	146.22	146.82	WA5MBA	O A E	Delta ARA	NF5Q	01/85
Inverness	147.78	147.18	WD5EZB	O E	WD5EZB	NF5Q	01/85
GULF SHORE							
Bay St. Louis	146.10	146.70	K5GY	O	K5GY	NF5Q	01/85
Biloxi	146.19	146.79	K5TYP	O E	Keesler AFB ARC	NF5Q	01/85
Biloxi	147.675	147.075	WA5DVV	O E Y	WA5DVV	NF5Q	01/85
Gulfport	144.73	145.33	KA5CYR	O A E	Harrison Co. CD	NF5Q	01/85
Gulfport	146.13	146.73	K5QBU	O E	Mississippi Gulf Coast ARA	NF5Q	01/85
Gulfport	146.25	146.85	W5MZX	O A E	W5MZX	NF5Q	01/85
Ocean Springs	147.63	147.03	W5LDD	O A E	W5LDD	NF5Q	01/85
Pascagoula	146.28	146.88	N5AAY	O A E	Singing River ARA	NF5Q	01/85
Pascagoula	146.40	147.00	WB5FXA	O E P	WB5FXA	NF5Q	01/85
Picayune	147.78	147.18	W5VJC	O A E	Pearl River Co. ARC	NF5Q	01/85
HATTIESBURG/LAUREL							
Ellisville	146.07	146.67	N5DWU	O A Z	South Mississippi RA	AJ0X	10/84
Hattiesburg	147.96	147.36	W5CJR	O	Hattiesburg ARC	NF5Q	01/85
Laurel	146.01	146.61	KC5RC	O A Z	Laurel ARC	NF5Q	01/85
JACKSON							
Jackson	146.04	146.64	W5ITL	O E	Jackson ARC	NF5Q	01/85
Jackson	146.16	146.76	W5AXQ	O	Jackson ARC	NF5Q	01/85
Jackson	146.28	146.88	W5NNZ	O (CA) E R	Jackson ARC	NF5Q	01/85
Jackson	146.36	146.96	WA5GYM	O	WA5GYM	NF5Q	01/85
Jackson	147.90	147.30	K5GET	O	Jackson ARC	NF5Q	01/85
Pearl	147.75	147.15	KC5MN	O	Rankin Co. ARC	NF5Q	01/85
MERIDIAN							
Meridian	146.10	146.70	K5RDN	O A E	Meridian ARC	NF5Q	01/85
Meridian	146.31	146.91	WA5UYW	O E	WA5UYW	NF5Q	01/85
NATCHEZ							
Natchez	146.31	146.91	K5SVC	O A E	Old Natchez ARC	NF5Q	01/85
TUPELO/OXFORD							
Blue Mt.	146.07	146.67	K5DGL	O A E	Northeast ARC	NF5Q	01/85
Booneville	146.175	146.775	WA5TEF	O	Northeast Mississippi Wireless Society	NF5Q	01/85
Holly Springs	147.93	147.33	WR5AUM	O		NF5Q	01/85
Mooreville	146.04	146.64	WB5NAY	O A	Mooreville RC	NF5Q	01/85
Oxford	146.37	146.97	W5YE	O	Univ. of MS ARC	NF5Q	01/85
Tupelo	147.84	147.24	A15R	O A	Tupelo ARC	NF5Q	01/85
VICKSBURG							
Vicksburg	147.87	147.27	WB5SXX	O (CA) E	Vicksburg ARC	NF5Q	01/85
EAST CENTRAL							
Ackerman	147.72	147.12	K5UKH	O	K5UKH	NF5Q	01/85
Columbus	147.60	147.00	K5BX	O A E	Lowndes Co. ARA	NF5Q	01/85
Columbus AFB	147.81	147.21	KC5RY	O		NF5Q	01/85
Louisville	147.96	147.36	WB5ZAG	O A E	Louisville ARC	NF5Q	01/85
Starkville	146.13	146.73	KB5ZO	O A	Magnolia RA	NF5Q	01/85
West Point	146.19	146.79	KO5S	O A	Tombigbee RA	NF5Q	01/85
NORTH CENTRAL							
Water Valley	146.40	147.00	WB5QFX	O	Handicappers RC	NF5Q	01/85
Winona	147.69	147.09	N5DHN	O	N5DHN	NF5Q	01/85
NORTHEAST							
Aberdeen	147.87	147.27	WB5USN	A	Monroe Co. ARC	NF5Q	01/85
Corinth	146.325	146.925	WB5VOJ	O A E	WB5VOJ	NF5Q	01/85

Location	Input	Output	Call	Notes	Sponsor	Source	Date
Houston	146.01	146.61	KB5PB	O		NF5Q	01/85
Iuka	146.25	146.85	WB5MFK	O A E	Tishomingo ARC	NF5Q	01/85
NORTHWEST							
Coldwater	144.69	145.29	K5RCV	O A		NF5Q	01/85
Hernando	146.31	146.91	K5VV	O A	Hernando RA	NF5Q	01/85
Senatobia	147.615	147.015	KK5Z	O	KK5Z	NF5Q	01/85
SOUTHWEST							
Bude	146.25	146.85	WB5MYB	O E	SW Mississippi ARC	NF5Q	01/85
McComb	146.34	146.94	K5JMD	O A	SW Mississippi ARC	NF5Q	01/85
WEST CENTRAL							
Cleveland	146.25	146.85	K5BWW	O	Bolivar Co. ARC	NF5Q	01/85
Rolling Fork	146.07	146.67	W5TAB	O A E	W5TAB	NF5Q	01/85
Yazoo City	146.10	146.70	WA4BKP	O A	WA4BKP	NF5Q	01/85
MISSOURI							
CAPE GIRARDEAU							
Cape Girardeau	146.34	146.94	W0QMF	O	W0QMF	W0QMF	10/84
#Chaffee	147.69	147.09	N7EFA		N7EFA	MRC	10/83
Jackson	146.01	146.61	K0CEA	C (CA)	01/61 Autopatch RC	MRC	10/84
#Jackson	147.72	147.12	WA0VED		WA0VED	MRC	10/83
COLUMBIA/JEFFERSON CITY							
Columbia	146.01	146.61	K4CHS	O (CA)	K4CHS	MRC	10/84
Columbia	146.16	146.76	WD0DVG	O (CA) E	Central Missouri RA	MRC	10/84
Jefferson City	146.40	147.00	K0JJS	O A	Jefferson City RC	MRC	10/84
Mexico	147.855	147.255	N0EHU	O		MRC	10/84
Thompson	146.355	146.955	WA0KGT	O	WA0KGT	MRC	10/84
KANSAS CITY							
Barry	146.19	146.79	N0ATM	O A E	N0ATM	MRC	10/84
Belton	147.615	147.015	K0DUT	O	Belton CD	MRC	10/84
Belton	147.945	147.345	N0EUH	O L		MRC	10/84
Gladstone	144.83	145.43	KA0QME	O	Northland ARA	MRC	10/84
Gladstone	144.83	145.43	KA0QME	O		MRC	10/84
Grandview	147.72	147.12	N0EWP	O A E L	Southside ARC	MRC	10/84
Independence	144.71	145.31	W0SHQ	O E R	ASCRA	W0SHQ	10/84
Independence	144.77	145.37	W0SHQ	O	ASCRA	W0SHQ	10/84
Independence	146.13	146.73	W0SHQ	O A	ASCRA	W0SHQ	10/84
Independence	147.69	147.09	W0T0J	O A	Independence FM Assn.	MRC	10/84
Kansas City	144.81	145.41	WA0TEG	O	Kansas City ARC	MRC	10/84
Kansas City	146.34	146.94	W0DOK	O	Mid America FM Assn.	MRC	10/84
#Kansas City	146.37	146.97	N0RK	O	N0RK	MRC	10/84
#Kansas City	147.87	147.27	KB0PW	PL 5B L		KB0PW	11/84
Kansas City	147.93	147.33	WA0QFJ	O A E	TWA ARC	MRC	10/84
Kansas City, KS	147.75	147.15	W0L8	O E	Jayhawk ARC	KARC	10/84
Kansas City, KS	147.81	147.21	W0IQK	E R	Wyandotte Co. CD	KARC	10/84
Lawrence, KS	146.16	146.76	W0FSC	O	Lawrence FM Assn.	KARC	10/84
Lawrence, KS	147.63	147.03	N0APJ	O A	Douglas Co. Emergency Preparedness	KARC	10/84
Leavenworth, KS	147.60	147.00	W0NYG	O	Leavenworth Co. CD	KARC	10/84
Lee's Summit	146.10	146.70	K0JPR	O Y	K0JPR	MRC	10/84
Liberty	144.59	145.19	N0ELK	O	N0ELK	MRC	01/85
Olathe, KS	144.87	145.47	WA0SQN	O E R	Johnson Co. OEP-CD	KARC	10/84
Olathe, KS	147.84	147.24	KA0FMZ	O A E	KA0FMZ	MRC	10/84
Overland Park, KS	146.22	146.82	WB0KIX	O E L	Kansas City ARC	KARC	10/84
Overland Park, KS	146.31	146.91	WB0KKA	O (CA) E L	Kansas City ARC	KARC	10/84
Parkville	147.645	147.045	W0AV	O		MRC	10/84
Platte City	146.04	146.64	KB0KO	O E	KB0KO	MRC	10/84
Pleasant Hill	147.915	147.315	K0YMB	O	K0YMB	MRC	10/84
Shawnee, KS	144.61	145.21	WB0HAC	O E Z	Shawnee Radio Amateur Comm. Team	KARC	10/84
Shawnee, KS	144.63	145.23	WB0RJQ	O A E P	WB0RJQ	KARC	10/84
Shawnee, KS	144.89	145.49	K0KME	O E	KISS ARC	KARC	10/84
KIRKSVILLE							
Kirksville	144.53	145.13	W0CBL	O	Northeast Missouri RC	MRC	10/84
Lancaster	144.73	145.33	W0KB	O E	W0KB	MRC	10/84
ROLLA							
Rolla	144.85	145.45	W0EEE	O	Univ. of Mo.-Rolla ARC	MRC	10/84
Rolla	146.19	146.79	W0GS	O	Rolla Regional ARS	MRC	10/84
SPRINGFIELD							
Aurora	146.37	146.97	KE0W	O	OARS	KE0W	09/83
Bolivar	147.66	147.06	K0BFM	O A	Lakes Area ARA	MRC	10/84
Nixa	147.78	147.18	WA0FTV	O	Christian Co. ARA	MRC	10/84
Springfield	144.83	145.43	KA0FKF	O	KA0FKF	MRC	10/84
Springfield	146.04	146.64	W0EBE	O (CA) E Z	Southwest Missouri ARC	MRC	10/84
Springfield	146.31	146.91	W0EBE	O E	Southwest Missouri ARC	MRC	10/84
Springfield	147.72	147.12	WB0WKR	O	Springfield ARA	MRC	10/84
ST. JOSEPH							
Cosby/Savannah	147.90	147.30	KC0WL	O A E L	KC0WL	MRC	10/84
Savannah	146.25	146.85	WA0VXG	O A	Northwest Missouri RA	MRC	10/84
St. Joseph	144.75	145.35	W0QWK	O	WB0HEF	MRC	10/84
ST. LOUIS							
Alton	146.04	146.64	W9WDD	O	W9WDD	MRC	10/84
Belleville, IL	147.72	147.12	K9GXU	O (CA) E R	St. Clair Co. ARC	MRC	10/84
Bridgeton	146.13	146.73	KG0I	O (CA)	N.W. Co. AR & Electronics Club	MRC	10/84
Clayton	147.66	147.06	K0JR	O (CA)	K0JR	MRC	10/84
Collinsville, IL	146.16	146.76	W9AIU	O	Egyptian ARC	MRC	10/84
Cottleville	144.73	145.33	KA0LZN	O L	KA0LZN	KA0LZN	10/84
Creve Coeur	147.96	147.36	WB0BBN	O (CA) E	Monsanto ARA	MRC	10/84
Creve Coeur	147.99	147.39	WB0DFX	O (CA) E	WB0DFX	MRC	10/84
Des Peres	146.31	146.91	W0VMY	O (CA)	St. Louis Rptr., Inc.	MRC	10/84

Location	Input	Output	Call	Notes	Sponsor	Source	Date
East Alton, IL	146.40	147.00	WB9SBO	O A	River City ARC	MRC	10/84
Festus	146.175	146.775	WB0WRK	C PL (CA)	WB0WRK/WA0UYJ	MRC	10/84
Godfrey, IL	144.53	145.13	K9DZY	O (CA) E L Z	K9DZY	MRC	10/84
Godfrey, IL	144.63	145.23	K9DZY	O E L	K9DZY	MRC	10/84
Godfrey, IL	144.71	145.31	KC9KY	O	KC9KY	MRC	10/84
Granite City, IL	144.85	145.45	K9BTR	O (CA)	Spring Ave. RG	MRC	10/84
Hazelwood	144.75	145.35	W0VAJ	O Y	SLATS 2	MRC	10/84
Hillsboro	146.10	146.70	W0LDO	Y	SLATS 1	MRC	10/84
Hillsboro	147.69	147.09	WA0PEZ	O (CA)	Jefferson Co. ARC	MRC	10/84
Kirkwood	147.75	147.15	W0ZFN	C A	Southwestern Bell ARC	MRC	10/84
Marissa, IL	147.81	147.21	WD9GOE	O A E L	Marissa ARC	WB0QXW	01/84
Maryville, IL	146.19	146.79	W9AIU	C A	Egyptian ARC	MRC	10/84
O'Fallon	146.07	146.67	WB0HSI	O (CA)	St. Charles ARC	MRC	10/84
Ollivette	146.25	146.85	KJ0A	O (CA)	Suburban ARC	MRC	10/84
Overland	144.87	145.47	KA0BUA	O (CA) E	KA0BUA	MRC	10/84
St. Charles	147.93	147.33	K0MWL	O (CA)	K0MWL	MRC	10/84
St. Louis	144.57	145.17	W0LDO	Y	SLATS	MRC	10/84
St. Louis	144.61	145.21	WB0QXW	O (CA) E L Z	WB0QXW/K0YCV	WB0QXW	10/84
St. Louis	144.67	145.27	W0PEV	O (CA)	Emerson Elect. ARC	WB0QXW	10/84
St. Louis	144.77	145.37	KJ0A	O (CA) E	KJ0A	MRC	10/84
St. Louis	146.01	146.61	W0FF	C A E	W0FF	MRC	10/84
St. Louis	146.34	146.94	W0KUJ	O E	St. Louis Rptr., Inc.	MRC	10/84
St. Louis	146.37	146.97	W0KE	O (CA)	St. Louis Rptr., Inc.	MRC	10/84
St. Louis	147.90	147.30	N0AJF	O E	N0AJF	N0AJF	10/84
St. Peters	144.81	145.41	WA0WBU	O	WA0WBU	MRC	10/84
St. Peters	144.89	145.49	N0EZH	O T (CA) E R Z	Mid-Rivers REACT/ARES Team # 4455	N0EZH	10/84
Waterloo, IL	144.83	145.43	WD9FTA	O (CA) L	WD9FTA/KA9IAJ	MRC	10/84
CENTRAL							
Boonville	147.96	147.36	W0KGJ	O (CA)	Boonville RG	MRC	10/84
Linn	144.79	145.39	KC0LL	O	KC0LL	MRC	10/84
Marshall	147.84	147.24	WB0WMM	O E R	Indian Foothills ARC	MRC	10/84
Osage Beach	146.13	146.73	K9IMX	O	Lake of the Ozarks ARS	MRC	10/84
EAST CENTRAL							
Beaufort	144.65	145.25	WB0QGR	O	Wentzville ARC	MRC	10/84
Beaufort	147.78	147.18	WB0QGR	O (CA)	Wentzville ARA	MRC	10/84
Bonne Terre	146.28	146.88	K0MGU	O (CA) E	W0NAZ	MRC	10/84
Farmington	147.63	147.03	A10H	O (CA) E	Eastern Ozarks ARC	MRC	10/84
Washington	147.84	147.24	WA0TCV	O	Zero Beaters ARC	MRC	10/84
NORTH CENTRAL							
Chillicothe	147.825	147.225	K0MPT	O	Green Hills ARA	MRC	10/84
Keytesville	147.99	147.39	KB0CC	O	CARS	MRC	10/84
Moberly	147.69	147.09	N0AYA	O	Moberly RA	MRC	10/84
NORTHEAST							
Eolia	144.59	145.19	KA0EJQ	O	KA0EJQ	MRC	10/84
Hannibal	146.28	146.88	W0KEM	O	Hannibal ARC	MRC	10/84
NORTHWEST							
Grant City	147.66	147.06	WB0UJF	O	Ringgold Wireless	WB0ZRM	09/84
SOUTH CENTRAL							
#West Plains	146.205	146.805	KA0PMX	O		KA0PMX	10/84
Poplar Bluff	146.04	146.64	WD0AJP	O	Three Rivers ARC	MRC	10/84
Sullivan	144.55	145.15	W0TA	O	W0TA/W0LLU	MRC	10/84
Willow Springs	146.145	146.745	K0KNC	O		MRC	10/84
SOUTHEAST							
Dexter	146.22	146.82	W0QMF	O	W0QMF	W0QMF	10/84
Ellington	147.87	147.27	W0GQI	O A	W0GQI	MRC	10/84
New Madrid	146.13	146.73	K0JRA	O	Trico RC	MRC	10/84
Poplar Bluff	146.31	146.91	WD0AXV	O	Bluff ARC	MRC	10/84
Sikeston	146.19	146.79	K0ELG	O	K0ELG	MRC	10/84
Wappapello	146.40	147.00	WA0WVA	O	WA0WVA	MRC	10/84
SOUTHWEST							
Branson/Hollister	147.75	147.15	WB0ZVQ	O	Tri-Lakes RA	WB0ZVQ	08/84
EI Dorado Springs	146.07	146.67	K0KRB	O	W. Central Missouri FM Club	MRC	10/84
#Hollister	146.34	146.94	WB0ZVQ	O	Tri-Lakes RA	KA0QDF	09/83
Lebanon	146.10	146.70	K0DEW	O E	Lebanon ARC	MRC	10/84
Lowell, KS	147.705	147.105	WB0MJE	O	WB0MJE	KARC	10/84
Mountain Grove	146.25	146.85	WB0MWE	O	Ozark Mt. RG	KA0JQH	11/84
Neosho	147.87	147.27	WB0VBH	A E	WB0VBH	MRC	10/84
Pineville	144.55	145.15	W0OOT	O	W0OOT	MRC	10/84
#Stockton	146.15	146.75	N0BRR	O	Stockton ARC	MRC	10/83
WEST CENTRAL							
Clinton	147.795	147.195	N0ATH	O	N0ATH	MRC	10/84
Sedalia	146.43	147.03	W0ENW	O A E	W0ENW	MRC	10/84
Warrensburg	146.28	146.88	WA0KDE	O L	WA0KDE	MRC	10/84
Warsaw	147.90	147.30	K0AWP	O	Warsaw RA	MRC	10/84
MONTANA							
CENTRAL							
Chester/Mt. Royal	146.04	146.64	WA7JYU	O	KS7S	RACOM	12/84
Lewistown	147.75	147.15	WA7LAD	O E	Central Montana ARC	KS7U	10/82
Neihart	147.86	147.26	WB7ETT	O L	GFAARC	WB7ETT	11/84
EAST CENTRAL							
Glendive	146.16	146.76	WA7GVT	O L	Lower Yellowstone ARC	WA7GVT	10/84
Miles City	146.28	146.88	K7CML	O	SEMARC	RACOM	01/85
Richey	146.40	147.00	K7GUC	O L	Lower Yellowstone ARC	WA7GVT	11/84
NORTH CENTRAL							
Great Falls	146.13	146.73	WB7ETT	O E	GFAARC	WB7ETT	10/84
Great Falls	147.72	147.12	N7AGP	O Y	N7AGP	RACOM	12/84
Great Falls	147.90	147.30	WB7ETT	O (CA) L Z	WB7ETT	WB7ETT	10/84

Location	Input	Output	Call	Notes	Sponsor	Source	Date
Havre	147.69	147.09	WB7CXR	(CA)	WB7CXR	RACOM	12/84
Havre/Bear Paw Mt. Zortman/ S. Moscow Mt.	146.31	146.91	KS7S	O	WA7AEW	RACOM	12/84
NORTHEAST	146.19	146.79	N7ARA	O	N7ARA	RACOM	12/84
Saco	146.37	146.97	K7OZU	O	WB7VTS	RACOM	01/85
Sidney	147.98	147.38	WB7PAP	O		RACOM	01/85
Wolf Point	146.26	146.86	WB7QDN	O	Prairie RC	WB7QDN	10/83
NORTHWEST	146.01	146.61	WB7EXJ	O L	WB7EXJ	RACOM	12/84
Cut Bank	146.22	146.82	W7DPK	O	High Line AR Klub	RACOM	01/85
East Glacier	146.10	146.70	K7HR	O E	K7HR	RACOM	01/85
Hamilton	146.12	146.72	W7KNT	O E	Missoula Area Rptr. Klub	RACOM	12/84
Kalispell	146.16	146.76	W7ZKA	O	W7ZKA	RACOM	12/84
Kalispell	146.22	146.82	W7VOS	O	K7MGX Memorial Fund	RACOM	12/84
Kalispell	147.18	147.78	W7ZKA	Y	W7ZKA	KD7AK	10/83
Libby	147.68	147.08	WB7FGO	O (CA)	WB7FGO	RACOM	11/84
Libby	147.76	147.16	KD7LY	O		RACOM	12/84
Libby/Blue Mt.	146.32	146.92	KA7DSH		Libby ARC	KA7DSH	10/84
Missoula	146.20	146.80	KC7HP	O	KC7HP	RACOM	12/84
Missoula	146.28	146.88	W7CJB	E P	W7CJB	RACOM	12/84
Missoula/Point 6	147.64	147.04	W7CJB		Missoula Area Repeater Klub	RACOM	12/84
Missoula/TV Mt.	146.30	146.90	W7CJB	O	Missoula Area Repeater Klub	RACOM	01/85
Missoula/ Union Peak	146.36	146.96	N7AEV	O	Missoula Area Rptr. Klub	RACOM	12/84
SOUTH CENTRAL	146.22	146.82	W7LR	O E	Eaglehead RA	RACOM	12/84
Big Sky/Flattop Mt. Bozeman/ Bridger Mt. Livingston/ Sheep Mt.	146.28	146.88	W7YB	O A E	Eaglehead RA	W7LR	09/84
SOUTHEAST	146.31	146.91	W7RZY	O	The Alley Gang	W7RZY	09/83
Billings	147.80	147.20	WA7ZMC	O A E	WA7JDX	RACOM	01/85
Billings/ Red Lodge Mt. Colstrip	147.96	147.36	K7EFA	O A E	K7EFA	RACOM	12/84
Hardin	147.84	147.24	WA7JDX	O E	WA7JDX	RACOM	12/84
Red Lodge/ Grizzley Peak	144.89	145.49	KB7AN	O	KB7AN	RACOM	12/84
SOUTHWEST	146.40	147.00	WB7RIS	O L	K7LK	RACOM	01/85
Anaconda	147.68	147.08	N7AFS	O	N7AFS	RACOM	01/85
Anaconda	147.62	147.02	K0PP	O	Anaconda ARC	RACOM	01/85
Boulder	147.96	147.36	NE7K	O (CA)	NE7K	RACOM	12/84
Butte	146.18	146.78	N7AFS	O	N7AFS	RACOM	12/84
Butte	146.34	146.94	WA7KZF	O A E L R Z	Butte ARC	WA7FLG	10/84
Dillon	146.08	146.68	WA7KZF	O A E L R Z	Butte ARC	RACOM	01/85
Helena	147.60	147.00	WA7RSO	O (CA)	WA7RSO	RACOM	12/84
Helena/Belmont Mt. Helena/ Hogback Mt.	146.16	146.76	KA7MAH	O	Capital City ARC	KA7MAH	10/84
Helena/	146.25	146.85	K7CCZ	O R	K7CCZ	K7CCZ	10/84
NEBRASKA							
COLUMBUS	146.28	146.88	WB0YWL		Northeast Nebraska RA	WA0JGC	10/83
Columbus	146.04	146.64	W0CVX	O A	Pawnee ARC	N0EFT	02/84
GRAND ISLAND	147.78	147.18	W0VUK		Prairie Valley AR	N0DHP	10/82
Aurora	146.34	146.94	W0CUO		Grand Island ARS	AJ0A	10/84
Grand Island	147.84	147.24	AJ0A		Grand Island ARS	AJ0A	10/84
Hastings	146.22	146.82	W0WHY	O E L	Hastings ARC	W0WHY	09/84
Hastings	147.42	146.82	W0WHY	O L	Hastings ARC	W0WHY	09/84
LINCOLN	147.75	147.15	K0JOQ		Crete ARC	K0JOQ	10/84
Crete	144.89	145.49	N0AJQ	O	N0AJQ	WB0SIP	10/84
Dorchester	144.65	145.25	W0BJQ	L	Hy-Gain ARC	WB0DGF	10/83
Lincoln	146.16	146.76	K0KKV		Lincoln ARC	WA0ASM	10/84
Lincoln	146.25	146.85	K0SCM	A E	Lincoln RC	W0DDMS	10/84
Lincoln	147.84	147.24	WA0TAU	E L	WB0FER/UNLARC	W0DDMS	10/84
Lincoln	147.93	147.33	K0SIC		Shrine ARC	WA0WRI	10/84
Lincoln	147.87	147.27	WA0HOU	O E	Blue Valley ARC	WB0SIP	10/84
Seward	147.87	147.27	WA0HOU	O E	Blue Valley ARC	WB0SIP	10/84
NORFOLK	146.19	146.79	W0PDH	O	Buzzard Roost RA	W0LJQ	10/84
Neligh	146.13	146.73	WB0UPJ	A E L	WB0UPJ/WB0PGT	WB0JPJ	04/84
Norfolk	147.63	147.03	WB0UPJ			WA0WRI	10/82
Norfolk	147.72	147.12	WD0HRM			WA0WRI	10/82
NORTH PLATTE	146.25	146.85	K0PXV	O	Dawson Co. ARC	N0DAQ	11/82
Cozad	146.34	146.94	W0CXH		North Platte ARC	NPARC	09/83
North Platte	147.66	147.06	K0JBL			WA0WRI	10/82
OMAHA	147.81	147.21	W0WYV	O	Bellevue ARC	WB0WXS	10/84
Bellevue	146.01	146.61	WB0MWB			WA0WRI	01/85
Blair	146.07	146.67	W0RCH	O	Fremont RA	W0RNR	08/84
Fremont	144.85	145.45	K0BOY	O A E L	K0BOY	K0BOY	10/84
Omaha	146.05	145.65	K0BOY	L	K0BOY	K0BOY	10/84
Omaha	146.05	145.65	K0BOY	L	K0BOY	K0BOY	10/84
Omaha	146.34	146.94	W0EQU	O E	W0EQU	WB0CMC	10/84
Omaha	146.40	147.00	WB0CMC	O A E L	WB0CMC	WB0CMC	10/84

Location	Input	Output	Call	Notes	Sponsor	Source	Date
Omaha	147.60	147.00	WB0CMC	O A E L	WB0CMC	WB0CMC	10/84
Omaha	147.90	147.30	WA0WTL			WA0WRI	10/82
Omaha	147.96	147.36	K0BOY		K0BOY	K0BOY	10/84
Omaha	147.99	147.39	W0EXA			WA0WRI	10/82
SCOTTSBLUFF							
Alliance	146.10	146.70	W0UFZ		W0UFZ	W0UFZ	10/83
Angora/Scottsbluff	147.285	147.885	AG0N			WA0WRI	10/82
Bayard	146.16	146.76	N0FHH	O A E	N0FHH	KA0ECB	09/84
Scottsbluff	144.73	145.33	WD0BQG	O E P	WD0BQG	WD0BQG	10/82
Scottsbluff	144.87	145.47	WD0BQM	O E	Scotts Bluff ARES	WD0BQM	08/82
Scottsbluff	146.34	146.94	W0VQR	O A Z	Tri-City RAC	W0VQR	10/84
Scottsbluff	146.40	147.00	K0TUH			WA0WRI	10/82
Scottsbluff	147.60	147.00	K0TUH			WA0WRI	10/82
CENTRAL							
Burwell-Taylor	146.40	147.00	W0DLM			WA0WRI	10/82
NORTHEAST							
O'Neill-Inman	146.01	146.61	WB0SOP			WA0WRI	10/82
NORTHWEST							
Chadron	146.04	146.64	W0FLO			WA0WRI	10/82
Chadron	146.22	146.82	W0FLO			WA0WRI	10/82
SOUTH CENTRAL							
Kearney	146.31	146.91	WA0IVW	L	WA0IVW	WA0IVW	05/82
SOUTHEAST							
Beatrice	146.19	146.79	WD0AEH	O A E	Three Rivers ARC	WD0EH	11/82
Beatrice	147.72	147.12	WB0ORU	O A E	WB0ORU	WB0ORU	09/82
Nebraska City	146.10	146.70	K0TIK		Nebraska City ARC	K0RWM	01/83
York	147.90	147.30	AE0O		AE0O	AE0O	10/84
SOUTHWEST							
Cambridge	146.37	146.97	K0ZMK		K0ZMK	K0ZMK	10/82
McCook	146.07	146.67	WR0ALY			WA0WRI	10/82
McCook	147.87	147.27	W0SGA			WA0WRI	10/82
Ogallala	146.16	146.76	WA0UMT		Keith Co. ARC	WA0UMT	05/84
Sidney	146.37	146.97	W0AFG	O E	West Nebraska ARC	WA0OQX	09/84
NEVADA							
CARSON CITY/RENO							
#McClelland Peak	144.69	145.29	AK7B			NARC	01/85
Ophir Hill	146.01	146.61	W7TA	O E	SNARS	N7FEQ	10/83
Ophir Hill	146.07	146.67	W7TA	T A	SNARS	N7FEQ	10/83
Peavine Mt.	146.34	146.94	N7RH	O A E R Z	Wide Area Data Group	N7FEQ	10/83
Reno	144.85	145.45	W7AAA	O E	W7AAA	W7AAA	09/83
Reno/Sparks	144.77	145.37	K6ALT	O		N7FEQ	10/83
Reno/Sparks	147.90	147.30	N7RH	O A E L R Z	Wide Area Data Group	N7FEQ	10/83
S. Lake Tahoe, CA	146.25	146.85	W6CSP	O (CA) E	Tahoe ARA	TARA	10/84
Staterline	147.84	147.24	AF7I	(CA)	TARA	TARA	10/84
Virginia City	146.22	146.82	KB7VT	O E L P R Y Z	KB7VT/WADG	KB7VT	09/82
Virginia Peak	147.78	147.18	WA7ANA	O E R Z	WA7ANA/RACES	N7FEQ	10/83
Yerington	144.74	145.34	W8IHJ	O R	W8IHJ	N7FEQ	10/83
ELKO							
Carlin	146.34	146.94	WB7PKV	R	WB7PKV	WB7PKV	10/82
ELY							
Ely/Cave Park	146.01	146.61	WA6AAT	O	ENARS	WB7WTS	06/83
Ely/Rib Hill	147.78	147.18	WB7WTS	O L	ENARS	WB7WTS	06/83
Ely/Squaw Peak	146.28	146.88	WB7WTS	O	ENARS	WB7WTS	06/83
Ely/Victoria Park	146.25	146.85	WB7WTS	O	ENARS	WB7WTS	06/83
LAS VEGAS							
Angel's Peak	146.01	146.61	N7EE	O		WA7GIV	01/84
Apex Mt.	146.19	146.79	W7JLN	O		WA7GIV	01/84
Henderson	146.13	146.73	WB7EHP	O		WA7GIV	01/84
Henderson	147.81	147.21	W7CKH	O	Desert Radio Comm. Team	WA7GIV	01/84
Las Vegas	144.56	145.16	WD6DIH	C (CA)		WD6DIH	11/84
Las Vegas	144.67	145.27	N7FSQ	O P	N7FSQ	KB7CG	11/84
Las Vegas	145.30	144.70	KW6HF	O E P	KW6HF	KB7CG	11/84
Las Vegas	146.04	146.64	K07L	O A		WA7GIV	01/84
Las Vegas	146.07	146.67	WN9HGB			WA7GIV	01/84
Las Vegas	146.18	146.78	WA7AEL	O R	WA7AEL	WA7GIV	01/84
Las Vegas	146.28	146.88	WA7HXO	O	Las Vegas RA	KB7CG	11/84
Las Vegas	146.31	146.91	N7CJX	O A	N7CJX	N7CJX	10/84
Las Vegas	146.34	146.94	K7UGE	A	Las Vegas RAC	N7BPE	09/83
Las Vegas	147.69	147.09	N7LK	O		WA7GIV	01/84
Las Vegas	147.735	147.135	N7ECU	O Y	N7ECU	N7OK	09/83
Las Vegas	147.78	147.18	WA7AEL	O R	Nevada State RACES Assn.	WA7GIV	01/84
Las Vegas	147.84	147.24	K8RQO	O E	K8RQO	K8RQO	06/84
Las Vegas	147.87	147.27	KC7ZA	O	KC7ZA	N7OK	09/83
Las Vegas	147.69	147.09	KJ6CF	O	Silver Dollar Club	N7OK	10/84
Mt. Potosi	147.99	147.39	K07L	O		WA7GIV	01/84
Pahrump	147.63	147.03	WB7UTM	O	WB7UTM	N7OK	09/83
WINNEMUCCA							
Battle Mt.	146.31	146.91	W7CFF		N. Nevada Amateurs	KA7BRE	09/82
Winnemucca	146.13	146.73	KA7BRE		N. Nevada Amateurs	KA7BRE	09/82
SOUTHWEST							
Tonopah	146.04	146.64	N7DGL	O E L R	N7DGL	W7KLN	09/83
Warm Springs	146.16	146.76	N7DGL	O E	N7DGL	W7KLN	08/83
NEW HAMPSHIRE							
CONCORD							
Concord	146.34	146.94	W1ALE	O E	W1ALE/W1RMH	W1ALE	10/84
Concord	147.825	147.225	W1RMH	O	W1RMH	W1ALE	10/84

Location	Input	Output	Call	Notes	Sponsor	Source	Date
KEENE							
Keene	147.975	147.375	K1XR	O A E L Z	K1XR/W1FYR/WA1UNN/ WA1YTW	W1FYR	10/84
LACONIA							
Roxbury	147.63	147.03	WA1DKL	O A E	Markem ARC	W1ALE	10/84
Gilford	147.96	147.36	KB1NC	O	KB1NC	KB1NC	09/84
Laconia	147.63	147.03	K1MPK	O A E Z	Lakes Reg. RA	W1ALE	10/84
Meredith	147.99	147.39	KB1NC	O A E Z	KB1NC	KB1NC	09/84
Wilmot	147.90	147.30	KA1BUC	O A E Z	KA1BUC	W1ALE	10/84
LITTLETON							
Littleton	144.80	145.40	K1HR	O	K1HR	W1ALE	10/84
MANCHESTER/NASHUA							
Amherst	144.55	145.15	K1KA	O A	K1KA	AG1F	01/85
Chester	146.145	146.745	K1OX	O	K1OX	AG1F	01/85
Deerfield	146.40	147.00	KD1Q	O A E Z	Saddleback RA	W1ALE	10/84
Derry	144.75	145.35	WA1UBC	O	Derry ARC	WB2JSJ	10/84
Derry	146.25	146.85	K1MNS	O	Interstate RS	WA1RPQ	10/84
East Hampstead	144.51	145.11	W1BAH	O E	W1AQO	W1EHF	07/84
Francestown	147.735	147.135	KA1BJ	O	Granite State RA	AG1F	01/85
Hudson	147.705	147.105	WA2ROJ	O	Repeater Research Assn.	AG1F	01/85
Manchester	147.855	147.255	W1HMP	O	Granite State ARA	AG1F	01/85
Manchester	147.93	147.33	W1KGZ	C A	NH FMA	W1ALE	10/84
Nashua	146.13	146.73	W1OMZ	O A E	W1OMZ	W1ALE	10/84
Nashua	147.645	147.045	KA1DT	O E L	KA1DT/W1HZN	W1ALE	10/84
Salem	147.765	147.165	W1PFA	O	Mt. Moriah RS	AG1F	01/85
PORTSMOUTH							
Portsmouth	146.205	146.805	W1WQM	O E	Port City ARC	W1ALE	10/84
NORTH							
Mt. Washington	146.055	146.655	K1OIQ	O A E L R Z	Mt. Washington Observatory	W1PNR	10/84
SOUTH							
Peterborough	144.61	145.21	W2NSD	O	W2NSD	AG1F	01/85
WEST CENTRAL							
Hanover/Moose Mt.	147.84	147.24	WB1GRR	O L	Conn. Valley FM Assn.	AG1F	01/85
NEW JERSEY							
ATLANTIC CITY							
Atlantic City	146.145	146.745	K2BR	O (CA) E L	SCARA	WB2SFH	09/84
Atlantic City	146.385	146.985	N2ADD	O A E	Shore Points ARC	W2XQ	01/84
#Atlantic City	147.86	147.26	N2EQX	O (CA) E	N2EQX	N2EQX	09/84
Brigantine	146.28	146.88	N2DCJ	O (CA) E	N2DCJ	N2DCJ	09/84
Northfield	147.81	147.21	WA2YAV	O		TSARC	01/85
Pleasantville	146.22	146.82	WB2SFH	O (CA) E	WB2YHV	WB2SFH	09/84
BERGEN COUNTY							
Elmwood Park	147.99	147.39	WA2SQQ	O (CA) E Z	WA2SQQ	WA2SQQ	10/84
Fair Lawn	144.71	145.31	KA2FXA			TSARC	01/85
Fort Lee	144.87	145.47	WB2LXS		AE2O	TSARC	01/85
Hackensack	144.61	145.21	WA2UJC		WA2UJC	TSARC	01/85
Midland Park	144.55	145.15	WA2VLD	PL	WA2VLD	TSARC	01/85
Montvale	146.355	146.955	K2ETN	O	Chestnut Ridge RC	K2GPL	10/84
Oakland	146.10	146.70	W2NMI	O A E	10-70 RA	TSARC	01/85
Oakland	147.49	146.49	WA2SNA	A	Ramapo Mountain ARC	K2BJJ	10/84
Parus	146.19	146.79	W2AKR	O	Bergen Co. FMA	WB2ZNP	10/84
Woodcliff Lake	146.235	146.835	K2LSA	PL (CA)	Stateline RC of NJ/NY	TSARC	01/85
BURLINGTON COUNTY							
Chatsworth	144.87	145.47	K2QJ	PL T A L R Z	Burlington Co. ARES/RACES	TSARC	01/85
Mt. Holly	147.75	147.15	K2QJ	PL L R Z	Burlington Co. ARES/RACES	TSARC	01/85
Tabernacle	144.55	145.15	K2BU	PL ZZ (CA) E	Jersey Triangle RA	W2BU	10/84
Willingsboro	146.325	146.925	WB2YGO	O (CA)		K2XQ	01/84
CAMDEN							
Bellmawr	146.295	146.895	WA2DYO	O E R	Bellmawr OEM	WA2DYO	10/84
Camden	146.22	146.82	K2AA	O	PARA	K3ITH	02/85
Cherry Hill	144.77	145.37	W2OSD	(CA) E R	Cherry Hill Township CD	WA2RCB	11/84
Pennsauken	144.69	145.29	AB2Y	O		W2XQ	01/85
Pine Hill	146.265	146.865	K2CJX	O A E	Camden Co. Autopatch RA	K2CJX	03/84
Pitman	147.78	147.18	W2MMD	O (CA)	Gloucester Co. ARC	WA2TML	01/85
Pitman	147.915	147.315	W2JAV	O	W2JAV	W2JAV	01/85
Runnemede	144.61	145.21	W2FLY	C PL L	W2FLY	W2FLY	10/84
Runnemede	147.72	147.12	W2FLY	O (CA)	W2FLY	W2FLY	10/84
Waterford Works	147.945	147.345	W2HOB	Y	South Jersey Teletype Users Group	W2HOB	09/84
CAPE MAY							
Cape May							
Court House	146.01	146.61	WA3KKO	O A E	Stone Harbor ARC	WA3KKO	09/83
ESSEX COUNTY							
Cedar Grove	147.445	146.445	K2KJ			TSARC	01/85
Cedar Grove	147.78	147.18	W2JT		North Jersey DX Assn.	W2OEH	10/84
Livingston	147.595	146.595	W2HGA		St. Barnabas ARC	W2JHX	10/84
Montclair	144.59	145.19	K2AQQ	O A	K2AQQ	TSARC	01/85
Newark	144.69	145.29	WB2THP	O	WB2THP	TSARC	01/85
Newark	144.73	145.33	WA2CBM	O	WA2CBM	TSARC	01/85
Newark	147.825	147.225	K2MFF	O	NJ Institute of Technology ARC	TSARC	01/85
West Orange	146.145	146.745	WA2BAU			TSARC	01/85
West Orange	147.415	146.415	W2QR	A L	W2QR	TSARC	01/85
West Orange	147.945	147.345	WA2HYO			TSARC	01/85

Location	Input	Output	Call	Notes	Sponsor	Source	Date
HUDSON COUNTY							
Bayonne	144.83	145.43	W2ODV	O A E R	Bayonne Emergency Management ARC	TSARC	01/85
Jersey City	144.525	145.125	WB2TSH	O	WB2TSH	TSARC	01/85
Kearny	147.885	147.285	WB2MFC	O	Wekearny ARC	TSARC	01/85
LONG BRANCH							
Asbury Park	147.645	147.045	W2EXQ	O A E	Monmouth Co. RA	TSARC	01/85
Middletown	144.885	145.485	K2RAP		Middletown Township CD	TSARC	01/85
Wall Twp./Belmar	146.175	146.775	N2CTD	O		TSARC	01/85
MIDDLESEX COUNTY							
Fords	146.22	146.82	K2IEZ	PL 5Z A E L R Z	NJFMRA	TSARC	01/85
Old Bridge	147.72	147.12	KB2TX	O (CA) E R	Old Bridge RA	TSARC	01/85
Sayreville	146.16	146.76	K2GE	PL E L R	RBRA	TSARC	01/85
MORRIS COUNTY							
Mt. Freedom	144.77	145.37	KC2CY	C PL A E L	KC2CY	KC2CY	01/85
Mt. Freedom	146.295	146.895	K2GDD	O E R Z	Morris Co. OEM	KC2CY	01/85
Mt. Olive	146.205	146.805	WB2WIK	O E	WB2WIK	K2OWR	10/84
Rockaway	146.385	146.985	K2RF	O (CA) E Z	Splitrock ARA	K2RF	10/84
Whippany	147.63	147.03	W2PW	O	Whippany ARC	K2GLS	08/84
PASSAIC COUNTY							
West Milford	146.325	146.925	W3YAX	O	Skylands ARC	TSARC	01/85
West Paterson	146.01	146.61	W2FCL	C PL L	WA2JXE	TSARC	01/85
SOMERSET COUNTY							
Green Brook	146.34	146.94	W2NR	O	ETS of NJ	W2XQ	06/84
Martinsville	144.73	145.33	K2RB		Telephone Employees ARA	TSARC	01/85
Martinsville	146.025	146.625	W2QW			TSARC	01/85
SUSSEX COUNTY							
Newton	147.81	147.21	WB2WJX	O E	WB2WJX	WB2WJX	01/85
Newton	147.90	147.30	N2WM	O (CA) E L R	Sussex Co. ARC	N2WM	10/84
Newton	147.93	147.33	N2WM	O E P R Y	Sussex Co. ARC	N2WM	10/84
Pahaquarry Twp.	144.79	145.39	KA2EIA	O PL 5Z T E L Y	Catfish Intertie System	KA2EIA	10/83
TRENTON							
Clarksville	147.705	147.105	K2JUQ	O	Allentown RG	K2JUQ	10/84
Cream Ridge	147.84	147.24	W2FQY	O	W2FQY	WA2UOY	10/82
Hopewell	147.87	147.27	W2ZQ	O (CA) E R Z	Delaware Valley RA	WA2MZ Y	10/84
Lawrenceville	144.57	145.17	W2FQY		W2FQY	TSARC	01/85
Princeton	144.81	145.41	KB2QU			W2XQ	01/85
Princeton	147.46	146.46	K2RCG	O (CA)		W2XQ	06/84
Robbinsville	147.675	147.075	K2ASF	PL	K2ASF	W2XQ	01/84
Trenton	146.07	146.67	W2ZQ	O (CA) E R Z	Delaware Valley RA	WA2MZ Y	10/84
UNION COUNTY							
Linden	146.055	146.655	W2HVJ		W2HVJ	TSARC	01/85
Linden	146.085	146.685	WA2ZDN		WA2ZDN	TSARC	01/85
Murray Hill	147.855	147.255	W2LI	O	Tri-County RA	TSARC	01/85
Springfield	146.505	147.505	WA2BAT	O A E R Z	Springfield Emergency Management	WA2WUX	10/84
VINELAND							
Vineland	146.055	146.655	WB2RUH	O A E	Vineland RG	WB2RUH	09/82
WARREN COUNTY							
Buttsville	146.13	146.73	N5EGX	O E	WARG	N5EGX	01/85
Washington	146.22	146.82	WA2AFB	O		TSARC	01/85
EAST CENTRAL							
Deal	147.825	147.225	K2KMT	C PL M1 B T (CA) E L	Deal Millionaires ARC	W2OJC	10/84
Deal	147.825	449.00	K2KMT	C PL M1 B T (CA) E L	Deal Millionaires ARC	W2OJC	10/84
Farmingdale/ Allaire State Park	144.51	145.11	KC2Q	A	Ocean Monmouth ARC	KC2Q	09/83
Jackson	147.795	147.195	N2BHG		KS2W	TSARC	01/85
Manahawkin	146.235	146.835	N2OO	A	Ocean Co. CD/835 Users Group	N2OO	11/84
Toms River	146.31	146.91	K2VRE	O A E	Jersey Shore ARS	WA2HEB	10/84
West Creek	146.10	146.70	W2HDS	O Y	W2HDS	WA2HEB	10/84
SOUTHWEST							
Salem	146.025	146.625	W2AMN	O E	Salem Co. RA	KB2LQ	10/82
WEST CENTRAL							
Cherryville	147.975	147.375	WB2NQV	O A E L R Z	Cherryville RA	WB2NQV	09/83
Cherryville	147.735	147.135	K2NJ	PL 5Z	West Jersey DX Group	K2NJ	09/83
Frenchtown	146.25	146.85	WA2GWA	PL 5Z A E Z	K2PM	WB2NQV	09/83
Mt. Kipp/ Glen Gardner	147.615	147.015	WB2NQV	PL 5Z A E R Z	Cherryville RA	WB2NQV	09/83
NEW MEXICO							
ALAMOGORDO							
Alamo Peak	146.34	146.94	W5ALL			W5PDY	01/85
Alamogordo	146.25	146.85	K5LRW		Alamogordo ARC	W5PDY	01/85
Cloudcroft/ Benson Ridge	144.63	145.23	N5IA	O L	N5IA	N5IA	01/85
ALBUQUERQUE							
Albuquerque	146.04	146.64	W5PDY	O E	Upper Rio FM Society	W5PDY	01/85
Albuquerque	146.34	146.94	WB5EKP	O A L T	Upper Rio FM Society	W5PDY	01/85
Albuquerque	146.37	146.97	WD5KED	O A L T	Upper Rio FM Society	W5PDY	01/85
Albuquerque	146.40	147.00	WD5KED	O T	Upper Rio FM Society	W5PDY	01/85
Albuquerque	146.91	146.31	WB5LRS	O A L T	Upper Rio FM Society	W5PDY	01/85

Location	Input	Output	Call	Notes	Sponsor	Source	Date
Albuquerque	147.75	147.15	WA5UKZ	O L	WA5UKZ/WA5WHN/ WB5LYJ	WA5WHN	01/85
Albuquerque	147.99	147.39	KC5DD	O A	KC5DD	KC5DD	01/85
Grants	147.78	147.18	WB5EKP			W5PDY	01/85
Sandia Crest	144.81	145.41	N5IA	O L	N5IA	N5IA	01/85
Sandia Crest	147.66	147.06	WA5VKY	PL 1Z A E L	AA Caravan Club	N5EUK	01/85
Tijeras	146.13	146.73	K5CQH	O	K5CQH	K5CQH	01/85
Tijeras	147.96	147.36	KB5XE	O	KB5XE	KB5XE	01/85
#White Sands	147.81	147.21	WB5CBD			W5PDY	01/85
CARLSBAD							
#Carlsbad	146.16	146.76	W5KJO	O	W5KJO	W5KJO	01/85
#Carlsbad	146.28	146.88	K5AVS	O A	Carlsbad ARC	W7TH	10/83
CLOVIS/PORTALES							
Arch	147.81	147.21	K8TE			W5PDY	01/85
Clovis	147.84	147.24	W5CXP			W5GYT	01/85
DEMING							
Deming	146.22	146.82	WB5CBD	O	Deming FM Assn.	K5LA	10/83
FARMINGTON							
Farmington	146.25	146.85	K5WXI	O A L	TARC	WA5UUAU	01/85
Farmington	147.69	147.09	K5WXI	O A L	TARC	WA5UUAU	01/85
Farmington	147.93	147.33	K5WXI	O A L	TARC	WA5UUAU	01/85
LAS CRUCES							
Las Cruces	146.04	146.64	K5DI	O A E L T Z	Mesilla Valley RC	K5XY	10/82
Las Cruces	147.60	147.00	W5GB	O E	NMSU ARC	K5SBH	08/83
LAS VEGAS							
Las Vegas	146.04	146.64	WB5PZT			W5PDY	10/83
ROSWELL							
Roswell	146.01	146.61	W5YFN	O	W5YFN	W5BLO	10/82
#Roswell	146.34	146.94	K5LWU	O	Pecos Valley ARC	W5BLO	10/82
Roswell	146.93	146.33	W5BLO	O A	W5BLO	W5BLO	10/82
#Roswell	147.78	147.18	WA5YBA	O		W5BLO	10/82
SANTA FE							
Los Alamos	146.19	146.79	WB5REA		Jemez Mts. RA	WB5REA	10/82
Los Alamos	146.28	146.88	W5PDU	O A	Los Alamos ARC	K5MAT	01/85
Santa Fe	146.22	146.82	N5ANP	O A E L	Santa Fe VHF Society	W5PDY	01/85
Santa Fe	147.72	147.12	W7LHO			W5PDY	10/83
Santa Fe	147.81	147.21	N5BGC	A		W5PDY	01/85
SOCORRO							
Socorro	146.07	146.67	WB5TGR	E	SARA	WB5GWH	09/83
TRUTH OR CONSEQUENCES							
Caballo Mt.	144.69	145.29	N5IA	O L	N5IA	N5IA	01/85
Truth or Consequences	146.16	146.76	K5XY	O E L R T	Mesilla Valley RC	K5XY	10/82
CENTRAL							
Corona	147.63	147.03	W5BLO	O		W5PDY	01/85
NORTH CENTRAL							
San Antonio Peak	146.16	146.76	WA0ZCI	L		W5PDY	01/85
NORTHEAST							
Sierra Grande	146.25	146.85	W5IZO			W5PDY	10/83
SOUTHEAST							
Hobbs	147.75	147.15	KU5J			W5PDY	01/85
SOUTHWEST							
Jack's Peak	144.61	145.21	N5IA	O L	Jack's Peak ARA	N5IA	01/85
Silver City/ Black Peak	146.37	146.97	N5DHR	O (CA) E	Gila ARS	WB5NEN	08/84
NEW YORK							
ALBANY/SCHENECTADY							
Albany	146.19	146.79	K2LET	O (CA) E	State Employee's Emer. Network	K2LET	10/84
Albany	147.72	147.12	WB2ZCM	O E	Albany Co. RACES Assn.	WB2ZCM	05/84
Amsterdam	144.75	145.35	KA2AYZ	R		W2ODC	01/85
Chatham	146.085	146.685	WA2PVV	A R		W2ODC	10/83
Delmar	146.04	146.64	WB2VJB	O		W2ODC	01/85
Dexter	146.16	29.60	W2AEP	L		W2ODC	10/82
Duanesburg	146.265	146.865	K2WN		K2WN	W2ODC	01/85
Glouversville	146.10	146.70	K2IJ	O		W2ODC	01/85
Grafton	147.435	146.835	WA2WNI	PL 5Z L	GURU	K2CBA	06/83
Hoosick Falls	144.77	145.37	WB2JUJ			W2ODC	01/85
Hudson	146.04	146.64	WA2CSQ			W2ODC	01/85
Petersburg	147.78	147.18	KF2S	L		W2ODC	01/85
Rensselaer	147.93	147.33	WB2HZZ		WB2HZZ	W2ODC	01/85
Schenectady	144.59	145.19	N2CEH	O	N2CEH	W2ODC	01/85
Schenectady	144.71	145.31	KA2OYE			W2ODC	01/85
Schenectady	146.46	147.06	K2AE		Schenectady ARC	W2ODC	01/85
Schenectady	147.66	147.06	K2AE		Schenectady ARA	W2ODC	01/85
Schenectady	147.90	147.30	WA2AFD	A	WA2AFD	WB2JSJ	10/84
Schoharie	146.01	146.61	WB2PIP			W2ODC	01/85

Location	Input	Output	Call	Notes	Sponsor	Source	Date
Troy	144.73	145.33	KA2NMP	L	Niagara-Mohawk ARA	K2AFE	10/84
Troy	144.87	145.47	KF2S	L		W2ODC	10/83
Troy	146.16	146.76	N2CHH		N2CHH	W2ODC	01/85
Troy	146.22	146.82	W2SZ		RPI RC	W2ODC	01/85
Troy	146.34	146.94	W2LWX		Telephone Pioneers	WB2JSJ	10/84
Troy	147.87	147.27	W2UJ		WAST ARC	WB2JSJ	10/84
Valatie	146.07	29.60	WA2PVV	L R	Columbia Co. RACES	W2ODC	01/85
Valatie	146.235	146.835	WA2WNI		GURU	W2ODC	01/85
AUBURN							
Auburn	144.53	145.13	WB2NGN			W2ODC	01/85
Auburn	144.53	29.60	WB2NGN			W2ODC	01/85
Auburn	144.75	145.35	WB2LHP			W2ODC	01/85
Auburn	146.40	147.00	WA2QYT			W2ODC	01/85
Auburn	147.825	147.225	WB2LHP			W2ODC	01/85
Auburn	147.84	147.24	WR2AEY			VE3GYQ	01/84
Auburn	147.87	147.27	WA2LVW	O A E	Cayuga Co. ODP	WA2LVW	10/83
Elbridge	147.795	147.195	WB2FOF	O	Radio Amateurs of Greater Elbridge	N2DM	10/84
BINGHAMTON							
Binghamton	146.04	146.64	W2AJ		W2AJ	W2AJ	10/83
Binghamton	146.13	146.73	K2TDV	O E	K2TDV	W2MTA	10/84
Binghamton	146.22	146.82	N6IN	O A E	SVARA	W2MTA	10/84
Binghamton	147.99	147.39	WA2JOX	O A E	WA2JOX	WA2YFB	09/82
Maine	147.875	147.075	KB2KW	O	KB2KW	W2MTA	10/84
Port Crane	144.89	145.29	WA2QEL		WA2QEL	W2ODC	01/85
Vestal	146.325	146.925	WA2YFB		WA2YFB	W2ODC	01/85
BUFFALO							
Boston	146.31	146.91	W2EUP	O	BARRA	N2FBK	11/84
Buffalo	144.61	145.21	K2PNL	Y		VE3GYQ	01/84
Buffalo	147.645	147.045	WA2TVT	Y		VE3GYQ	01/84
Buffalo	147.69	147.09	WB2ELW	O A	Southtowns ARS	KA2DDP	11/84
Cherry Creek	146.40	147.00	WA2EGW			VE3GYQ	01/84
Colden	146.01	146.61	W2OY	PL A E L R Z	Buffalo AR Fraternity	VE3GYQ	01/84
Delevan	144.79	145.39	WB2OIP			VE3GYQ	01/84
East Otto	147.96	147.36	WR2ALO	PL ZB		VE3GYQ	01/84
Grand Island	146.13	146.73	K2GUG			VE3GYQ	01/84
Lockport	146.22	146.82	W2RUI			VE3GYQ	01/84
Mayville	144.69	145.29	KA2GJS			VE3GYQ	01/84
Niagara Falls	146.175	146.775	WA2PYT		Niagara Falls CD	VE3GYQ	01/84
North Tonawanda	146.355	146.955	W2PVL	R	North Tonawanda CD	W2MTA	10/84
ELMIRA/ITHACA							
Addison	147.69	147.09	W2ZXZ			W2ODC	01/85
Corning	147.90	147.30	WR2AIT			VE3GYQ	01/84
Cortland	144.89	145.49	WA2WLH	O (CA) E	WA2WLH/WA2IBL/N2BEA	WA2WLH	10/83
Cortland	147.63	147.03	WA2EOW	O		W2ODC	01/85
Elmira	144.55	145.15	KC2EQ			W2ODC	01/85
Elmira	147.96	147.36	N3AQ	A E L	Rookies ARA	WA2DGS	10/82
Elmira Heights	146.19	146.79	WA3DPV			W2ODC	01/85
Elmira/Corning	146.10	146.70	W2GJ	O L	STARRS	W2GJ	09/83
Ithaca	144.57	145.17	KA2LBT	L		W2ODC	01/85
Ithaca	144.85	145.45	WB2JWD			W2ODC	01/85
Ithaca	146.01	146.61	W2CXM	O A E	Cornell ARC	K2VD	10/84
Laurens	146.205	146.805	KA2JBE			W2ODC	01/85
Newfield	146.37	146.97	K2OOD			W2ODC	01/85
Painted Post	147.93	147.33	W2GJ			W2ODC	01/85
Pine Valley	147.765	147.165	WA2DGS			W2ODC	01/85
Pine Valley	147.855	147.255	WA2DGS			W2ODC	01/85
Pine Valley	147.885	147.285	WA2DGS			W2ODC	01/85
Pine Valley	147.96	147.36	WA2DGS			W2ODC	01/85
Watkins Glen	147.165	147.765	N3AQ			W2ODC	10/83
GLENS FALLS							
Barkersville	147.84	147.24	WA2UMX	O R	Saratoga Co. RACES Assn.	W2ODC	01/85
Corinth	146.40	147.00	WA2UMX	O R	Saratoga Co. RACES Assn.	WB2JSJ	10/84
Glens Falls	146.025	146.625	WA2ALV			W2ODC	01/85
Glens Falls	146.175	146.775	WA2CZT	A		W2ODC	01/85
Hebron	144.85	145.45	K2MQJ			W2ODC	10/83
Hudson Falls	144.81	145.41	WB2CEP	O	WB2CEP	WB2JSJ	10/84
Lake George	146.13	146.73	WA2CZT	R	Warren Co. RACES Assn.	WA2CZT	10/83
KINGSTON/POUGHKEEPSIE							
Beacon	146.37	146.97	WA2UGO	O (CA) E	Mt. Beacon ARC	TSARC	01/85
Clinton Corners	147.945	147.345	W2CS	C	STARC	W2CS	09/82
Kingston	147.855	147.255	WA2MJM	O E R	Kingston RG	W2XL	10/84
New Windsor	144.65	145.25	WB2BQW	O (CA) L	Orange Co. RG	WB2BQW	10/84
Poughkeepsie	147.645	147.045	K2UZS	O A E Z	Mt. Beacon ARC	K2UZS	09/83
Poughkeepsie	147.735	147.135	WB2HXZ			W2ODC	10/82
MANHATTAN							
#Manhattan	144.79	145.39	WB2VDG	O E	NYPD ARC	K2ZFW	09/83
Manhattan	144.85	29.64	K2KLN	O A E L Z	Metroplex	WB2MGB	10/83
Manhattan	144.85	53.47	K2KLN	O A E L Z	Metroplex	WB2MGB	10/83
Manhattan	144.85	145.45	K2KLN	O A E L Z	Metroplex	WB2MGB	10/83
Manhattan	144.85	443.95	K2KLN	O A E L Z	Metroplex	WB2MGB	10/83
Manhattan	144.85	224.70	K2KLN	O A E L Z	Metroplex	WB2MGB	09/83
Manhattan	146.07	146.67	W2FWG	O E	TARCOM	TSARC	01/85
Manhattan	146.40	147.00	WA2EXP	O	Metropolitan RA	TSARC	01/85
Manhattan	147.75	147.15	WB2EQX		Manhattan RA	TSARC	01/85
Manhattan	147.795	147.195	WA2DHF	O E	WA2DHF	TSARC	01/85
Manhattan	147.87	147.27	WB2ZKX	PL (CA) E	Broadcast Employees ARS	WB2ZKX	05/84

Location	Input	Output	Call	Notes	Sponsor	Source	Date
Manhattan	147.96	147.36	W2SNM	O E	MAARC	W2ICW	10/84
BRONX							
#Bronx	146.22	146.82	N2EQX	O (CA) E	N2EQX/KA2TQJ	N2EQX	09/84
Bronx	147.84	147.24	WA2DUO		WA2DUO	TSARC	01/85
BROOKLYN							
Brooklyn	144.63	145.23	W2CMA		W2CMA	TSARC	01/85
Brooklyn	146.13	146.73	W2IVS		WA2RGB	TSARC	01/85
Brooklyn	147.43	146.43	WA2ZWP	O	Kings Co. RA	TSARC	01/85
QUEENS							
Cambria Heights	147.585	224.74	WA2NCB	L	Downlink Comm. Assn.	WA2NCB	10/84
Elmhurst	144.67	145.27	W2OQK	O A E	Elmhurst RG	W2OQK	10/84
Flushing	147.69	147.09	WA2ZDY	C PL (CA)	Electchester VHF Club	TSARC	01/85
Rockaway	144.75	145.35	KA2CPA		Ebonaire ARS	TSARC	01/85
STATEN ISLAND							
Staten Island	146.28	146.88	W2ALS	O E	NYCRA	TSARC	01/85
Staten Island	147.915	147.315	WA2RXQ		WA2RXQ	TSARC	01/85
LONG ISLAND/NASSAU COUNTY EAST							
Bethpage	146.145	146.745	WA2LQO	O E	Grumman ARC	TSARC	01/85
Hicksville	147.735	147.135	WB2CYN	T	Phoenix ARTS	TSARC	01/85
Levittown	147.63	147.03	WB2ZRL	PL T (CA) E	WB2ZRL	TSARC	01/85
				L P			
Malverne	147.405	146.805	WB2WAK	PL 4Z	WB2WAK	TSARC	01/85
Malverne	147.735	147.135	WB2WAK	T	Phoenix ARTS	TSARC	01/85
Plainview	146.205	146.805	WB2WHH	PL 4Z	WB2WAK/WB2WHH	TSARC	01/85
Plainview	147.735	147.135	WA2NIC	PL	Phoenix ARTS	WA2NIC	09/83
Plainview	147.975	147.375	WB2NHO	PL 4Z	LIMARC	TSARC	01/85
LONG ISLAND/NASSAU COUNTY WEST							
Albertson	144.81	145.41	K2CJP		K2CJP	TSARC	01/85
Glen Oaks	146.25	146.85	W2VL	O E	LIMARC	TSARC	01/85
Mineola	146.04	146.64	WA2PAV	O E R Z	Plaza Rptr.	TSARC	01/85
LONG ISLAND/SUFFOLK COUNTY EAST							
Amagansett	147.63	147.03	W2HLI		W2HLI	TSARC	01/85
Deer Park	144.69	145.29	WA2BPO	O	Ail Division-Eaton Corp.	W2OQK	01/85
East Hampton	144.67	145.27	KA2NYA	C PL E	HERA	TSARC	01/85
Setauket	146.34	146.94	K2TKE	PL 1Z PL 4Z	Ward Melville HS ARC	TSARC	01/85
				E L R			
Setauket	146.34	29.60	K2TKE	PL 4Z A E L	Ward Melville HS ARC	W2AAF	09/82
Setauket	146.34	52.94	K2TKE	PL 1Z PL 4Z	Ward Melville HS ARC	W2AAF	09/83
				E L R			
Setauket	147.645	147.045	PL T L	K2YBW	K2YBW	01/85	
South Hampton	146.355	146.955	WA2SWL		WA2SWL	TSARC	01/85
LONG ISLAND/SUFFOLK COUNTY CENTRAL							
Farmingville	144.71	145.31	N2BFJ	O A E R	Long Island RG	TSARC	01/85
Hauppauge	144.73	145.33	WA2LQO	PL E	Grumman ARC	TSARC	01/85
Hauppauge	144.77	145.37	WA2TTP	O A E	LILCO ARC	TSARC	01/85
Hauppauge	147.675	147.075	WA2IAW		WA2IAW	TSARC	01/85
Islip	144.61	145.21	W2DQ	O	Suffolk Co. RC	TSARC	01/85
Manorville	146.22	146.82	W2OOI	PL E L	Rock Hill RA	TSARC	01/85
Manorville	146.22	443.325	W2OOI	PL E L	Rock Hill RA	TSARC	01/84
Port Jefferson	144.55	145.15	WA2UEC	O (CA) E L T	Radio Central ARC	WB2FXN	10/84
Selden	146.115	146.715	WA2UMD		WA2UMD	TSARC	01/85
Smithtown	144.83	145.43	WA2PNU	C E R	Larkfield ARC	WA2TSN	10/84
Southold	146.82	443.325	W2OOI	O L	K2GLP/Rock Hill RA	TSARC	01/84
Stony Brook	146.16	146.76	WA2VNV	C PL 1Z PL 4Z A E L	Stony Brook RA	TSARC	01/85
LONG ISLAND/SUFFOLK COUNTY WEST							
Babylon	146.085	146.685	WB2FKZ	O E R	Great South Bay ARC	WA2SUB	09/84
Babylon	147.735	147.135	W2VBJ	T	Phoenix ARTS	TSARC	01/85
Farmingdale	147.735	147.135	WA2NIC		Phoenix ARTS	TSARC	01/85
Huntington	147.81	147.21	WA2PNU	C E R	Larkfield ARC	WA2TSN	10/84
Huntington	147.855	147.255	W2GGE		Order of the Boiled Owls	TSARC	01/85
Huntington	147.90	147.30	W2WMG	C PL 4Z E R	Long Island DX Assn.	TSARC	01/85
Huntington	147.93	147.33	WA2UZE	O A L	Huntington VHF-FM Assn.	TSARC	01/85
PLATTSBURGH							
Plattsburgh	144.75	145.35	N2BN			W2ODC	01/85
Plattsburgh	147.75	147.15	N2BN	O		W2ODC	01/85
ROCHESTER							
Avon	146.07	146.67	WB2HYP			W2ODC	01/85
Breeseport	147.885	147.285	WB2ZVQ	L	Rookies	W2ODC	10/83
Bristol	146.34	146.94	N2GH			W2ODC	10/83
Clyde	146.085	146.685	KB2XI			W2ODC	01/85
East Bloomfield	146.325	146.925	W2ICE			W2ODC	10/83
Greece	146.625	146.025	WA2ZPE	O	WA2ZPE	WA2ZPE	10/84
Greece	147.975	147.375	WA2MXL	O (CA) L	Greece Repeater Network	N2BNE	11/84
Rochester	144.51	145.11	WB2AQQ	O A L	RRRA/GRIID	N2BNE	10/83
Rochester	146.07	146.67	WB2WZG			W2ODC	10/83
Rochester	146.115	146.715	W2KZD	O	W2KZD	W2ODC	01/85
Rochester	146.19	146.79	K2SA	O A		W2ODC	01/85
Rochester	146.28	146.88	K2RJ			W2ODC	01/85
Rochester	146.34	146.94	W2TR	O		W2ODC	01/85
Rochester	147.69	147.09	WA2YZT			W2ODC	01/85
Victor	146.22	146.82	W2UTH	O	W2UTH	W2UTH	05/83
Webster	144.69	145.29	WB2SNF			W2ODC	01/85
Webster	147.78	147.18	KA7GXF			W2ODC	01/85
ROME							
Boonville	146.055	146.655	WA2OFK	O E	Black River Valley RA	WA2OEP	10/84
Floyd	147.84	147.24	K2BRH	C	K2BRH	WB2JSJ	10/84

Location	Input	Output	Call	Notes	Sponsor	Source	Date
Point Rock	146.28	146.88	W2OFQ		Rome RC	WB2JSJ	10/84
Rome	147.72	147.12	WA2HVE		WA2HVE	W2ODC	01/85
Rome	147.885	147.285	WA2ZXS	O A Z	Griffis AFB ARC	KB3RG	08/84
SYRACUSE							
Camillus	144.61	145.21	W2BCH			W2ODC	01/85
Jamesville	147.945	147.345	WB2KNV			W2ODC	01/85
Lyons	146.085	146.685	WB2EWR			W2ODC	10/83
Manlius	144.79	145.39	AE2K	L		W2ODC	01/85
Marcellus	146.07	146.67	WA2ANL			W2ODC	01/85
Minetto	144.57	145.17	WA2BTG		WA2BTG	W2MTA	10/84
Syracuse	144.61	145.21	WA2SDY	O (CA) Z	SUARC	W2BCH	09/84
Syracuse	144.67	145.27	W1MVV			W2ODC	01/85
Syracuse	144.77	145.37	WA2SDY		SUARC	WA2YMS	10/83
Syracuse	144.83	145.43	WA2ACF	O	WA2ACF	W2ODC	01/85
Syracuse	144.87	145.47	WA2RNG			W2ODC	10/83
Syracuse	146.31	146.91	WA2KfV	O E	Liverpool ARC	WA2KfV	10/83
Syracuse	146.46	147.06	N2CWH	O		W2ODC	01/85
Syracuse	147.78	147.18	K2NY			W2ODC	10/82
Syracuse	147.90	147.30	N2ACO	E Z	Onondaga Co. CD	WA2PUU	10/83
Syracuse	147.93	147.33	N2ACO	R		W2ODC	10/83
Syracuse	147.99	147.39	K2BFH			W2ODC	01/85
Wolcott	144.55	145.15	K2IMO	O E T	K2IMO	W2ODC	01/85
UTICA							
Bridgeport	147.81	147.21	WA2KfV			W2ODC	01/85
Ilion	146.22	146.82	WB2NSU	O A E R	WB2NSU	WB2NSU	10/83
Oneida	147.645	147.045	K2UCO			W2ODC	01/85
Utica	144.85	145.45	WA2AZA		WA2AZA	W2ODC	01/85
Utica	146.10	146.70	WA2CAV			W2ODC	10/82
Utica	146.16	146.76	W2JIT	O A	Deerfield RA	W2JIT	09/83
Utica	146.19	146.79	WB2CLO			W2ODC	01/85
Utica	147.69	147.09	W2JIT	O	GOGI	W2ODC	01/85
Verona	144.77	145.37	KA2NIL	C T A L	KA2NIL	KA2NIL	07/83
Westmoreland	144.69	145.29	K2GVI	O T A E Y	K2GVI	K2GVI	01/85
Westmoreland	146.34	146.94	K2GVI	O		W2ODC	01/85
Westmoreland	147.975	147.375	K2GVI	O T A E Y	K2GVI	K2GVI	01/85
Westmoreland	147.975	147.375	K2GVI			W2ODC	01/85
WATERTOWN							
Dexter	146.10	146.70	WB2AOI	O	WB2AOI	W2ODC	01/85
Lowville	146.415	147.015	N2CKT	O E L R		WA2OEP	10/84
Lowville	146.43	147.03	N2CKT	O E	N2CKT	WB2JSJ	10/84
Watertown	144.89	145.49	WA2LRM			W2ODC	01/85
Watertown	146.16	146.76	WB2TUP			W2ODC	01/85
Watertown	147.855	147.255	W2WLR	O Y	W2WLR	W2WLR	09/83
WESTCHESTER COUNTY							
Bedford	147.705	147.105	WB2AAQ			TSARC	01/85
Chappaqua	144.51	145.11	WA2RUD	PL 2A	NWA Repeater A	WA2RUD	07/84
Rye	146.34	146.94	AJ1J	O E R	Town of Rye CD	TSARC	01/85
Valhalla	146.565	147.06	WB2ZII	E L Y Z	Westchester Emergency Communications Assn.	WB2VUK	10/84
Valhalla	147.66	147.06	WB2ZII	O A E L R Y Z	Westchester Emergency Communications Assn.	WB2VUK	10/84
Valhalla	147.66	447.475	WB2ZII	O A E L R Y Z	Westchester Emergency Communications Assn.	WB2VUK	10/84
Valhalla	147.66	224.78	WB2ZII	O A E L R Y Z	Westchester Emergency Communications Assn.	WB2VUK	10/84
White Plains	144.73	145.33	WA2ELE	O E		TSARC	01/85
White Plains	146.175	146.775	WA2CWP		Long Lines Telephone Pioneers ARC	TSARC	01/85
Yonkers	144.895	145.495	W2KSV		W2KSV	TSARC	01/85
Yonkers	146.265	146.865	W2MZV	A E	Yonkers ARC	TSARC	01/85
Yonkers	146.31	146.91	K2JQB		Westchester FM Assn.	TSARC	01/85
Yorktown Heights	147.615	147.015	W2OC	O A	NWARA	TSARC	01/84
CENTRAL							
Norwich	146.07	146.67	WA2EYH	O	CVARC	W2MTA	10/84
EAST CENTRAL							
Canajoharie	146.37	146.97	WA2GXP		WA2GXP	W2MTA	10/84
Cobleskill	146.01	146.61	WA2ZWM	O A E R	Schoharie ARC	W2HEC	10/83
Cooperstown	146.04	146.64	WA2SAF		Otsego Co. ARA	WA2SAF	10/83
Craryville	147.81	147.21	W2SFL			W2ODC	10/83
Gloversville	146.10	146.70	WA2ZJF	O A R	Tryon ARC	K2IJ	07/84
Lake Nancy	147.96	147.36	KC2IV			W2ODC	01/85
Martindale	147.81	147.21	W2FSL		Hudson ARC	WB2JSJ	10/84
Oneonta	144.63	145.23	W2SEU			W2ODC	01/85
Oneonta	146.25	146.85	W2SEU	O E L	Oneonta ARC	W2SEU	07/83
Oneonta/ Burlington Mt.	146.115	146.715	K9JR			W2ODC	01/85
Speculator	147.765	147.165	WA2QNN	O Z	Hamilton Co. ARC	WA2QNN	10/83
Stamford	146.145	146.745	WB3CUF			W2ODC	10/82
Stamford	146.205	146.805	WB3CUF	O E R	NYS E. District RACES	WB3CUF	09/82
NORTH							
Canton	146.31	146.91	W2MD		St. Lawrence Valley RA	W2ODC	10/83
Oswegatchie	147.735	147.135	WA2NAN	O	Oswegatchie Valley ARC	WB2JSJ	10/84
Potsdam	146.04	146.64	WA2ERP		Niagara-Mohawk RC	K2AFE	10/84
NORTH CENTRAL							
Fulton	144.73	145.33	KW2M	O		W2ODC	01/85
Fulton	146.25	146.85	W2AET			W2ODC	01/85
Fulton	147.75	147.15	K2DUR	R		W2ODC	01/85
Fulton	147.915	147.315	KW2M	O A E Y	KW2M	KW2M	10/83
Oswego	144.73	145.33	KB2QV	R		W2ODC	10/82

Location	Input	Output	Call	Notes	Sponsor	Source	Date
NORTHEAST							
Malone	147.69	147.09	WB2DCM	O	North Franklin ARS	WB2JSJ	10/84
Malone	147.825	147.225	N2GG	O E	N2GG/NG2C	NG2C	10/84
Malone	147.99	147.39	NG2C	O A	NG2C	NG2C	10/84
Russell	146.31	146.91	N2MD		St. Lawrence Valley RA	WA2RXO	10/84
Saranac Lake	144.69	145.29	N2CNY			W2ODC	01/85
Tupper Lake	147.93	147.33	WB2ZYI	O E T	Greater Adirondack RA	WB2JSJ	10/84
NORTHWEST							
Bradford	146.25	146.85	K2IWY	E	McKean Co. ARC	N3BKG	09/83
SOUTH CENTRAL							
Owego	146.16	146.76	W2VDX	O	Tioga AR	W2MTA	10/84
Owego	146.34	146.94	K2SBQ			W2ODC	10/83
SOUTHEAST							
Carmel	144.535	145.135	KG1O	O E R	PEARL	N2EPT	10/84
Ellenville	147.825	147.225	WA2EUJ			W2XQ	01/84
Liberty	147.735	147.135	N2APX		Southern Catskill ARS	TSARC	01/85
Middletown	146.16	146.76	WA2VDX	O	WA2VDX/WA2ZPX	TSARC	01/85
Middletown	147.99	147.39	WA2ZPX	C PL	WA2ZPX	WA2ZPX	10/83
Monroe	144.71	145.31	WB2AAO	O A E Y Z	WB2AAO	WB2AAO	04/84
#New Hempstead	144.96	146.46	WA2ZAR	O A E	Spring Valley Rptr Service	K2IRS	10/84
Nyack	144.57	145.17	WA2EHI	E	Rockland RA	TSARC	01/85
Nyack	147.765	147.165	N2BJ			TSARC	01/85
Patterson	147.825	147.225	KA2BCD	O Y	KA2BCD	KA2BCD	10/84
Pearl River	146.235	146.835	WB2HEM			TSARC	01/85
Spring Valley	147.46	146.46	WA2ZAR	PL 2A A E	Spring Valley Rptr Service	TSARC	01/85
Walton	146.40	147.00	K2NK			TSARC	01/85
SOUTHWEST							
Dunkirk	146.25	146.85	W2SB			VE3GYQ	01/84
Frewsburg	146.19	146.79	WR2AHB			VE3GYQ	01/84
Jamestown	146.28	146.88	W2GBK			VE3GYQ	01/84
Little Valley	147.795	147.195	K2LLL			VE3GYQ	01/84
Wellsville	146.895	146.295	K2UOB	O R W 1209	Allegheny Highlands ARC	K2UOB	10/83
Wellsville	147.81	147.21	KA2AJH	O L	KA2AJH	KA2AJH	09/84
WEST CENTRAL							
Albion	144.67	145.27	WA2DQL	O A	Orleans Co. ARC/ Orleans Co. ODP	WA2QDV	10/83
Attica	144.71	145.31	WB2ID			VE3GYQ	01/84
Attica	147.915	147.315	WA2CAM			VE3GYQ	01/84
Batavia	147.255	147.855	WA2JRR			VE3GYQ	01/84
Batavia	147.75	147.15	W2DIG			VE3GYQ	01/84
Caledonia	146.43	147.03	WB2PYI			W2ODC	01/85
Cameron	146.25	146.85	WA2DHB	L Y		W2ODC	01/85
Groveland	146.16	146.76	WB2DHB			W2ODC	10/82
Hornell	146.31	146.91	WR2AHS			W2ODC	11/83
Hornell	147.855	147.255	N2HG		Rookies	W2ODC	10/83
Newark	146.145	146.745	WA2AAZ		Drumlins ARC	AB2F	09/83
Penn Yan	144.77	145.37	N2BIJ	R	Lake District RACES	WA2UKX	10/84
Prattsburg	144.81	145.41	K2MLT		K2MLT	K2MLT	01/83
Tuscarora	147.69	147.09	W2ZXZ			W2ODC	10/83
Wayland	144.77	145.37	WA2DHB			W2ODC	01/85
Wayland	146.07	146.67	WA2DHB	L	Empire ARS	WA2DHB	10/83
Wayland	146.16	146.76	WA2DHB			W2ODC	01/85
Wethersfield	144.57	145.17	KC2JY			VE3GYQ	01/84
Wethersfield	146.04	146.64	W2ZYM			W2ODC	10/83
NORTH CAROLINA							
ASHEVILLE							
Asheville/ Dryman Mt.	146.235	146.835	WA4QCO	A	WA4QCO	WA4BVW	09/83
Asheville/ Mt. Mitchell	144.59	145.19	WA4BVW	L	WA4BVW	WA4BVW	09/84
Asheville/ Mt. Pisgah	146.16	146.76	WA4BVW		WA4BVW	WA4BVW	09/84
Asheville/Spivey Mt. Brevard/	146.31	146.91	W4MOE	(CA)		CVRA-SERA11/84	
Slick Rock Mt. Burnsville/	147.735	147.135	N4GTG		Transylvania Co. ARC	N4GTG	01/85
Phillips Knob Canton/	147.975	147.375	WA4LLR	A		WA4BVW	10/83
Chambers Mt. Forest City	144.75	145.35	WB4OKG			CVRA-SERA10/83	
Forest City	146.07	146.67	W4TMT	A		CVRA-SERA11/84	
Forest City	147.84	147.24	WA4BKU			CVRA-SERA11/84	
Hendersonville Hendersonville/	146.04	146.64	WB4YAO	L		CVRA-SERA11/84	
Pinnacle Mt. Hendersonville/	144.67	145.27	WA4KNI	A		CVRA-SERA11/84	
Stony Mt. Maggie Valley	147.855	147.255	WA4KNI	A		CVRA-SERA11/84	
Marion	147.405	146.805	W4HCY			CVRA-SERA11/84	
Sauratown Mt. Sauratown Mt.	146.385	146.985	KA4ROZ	C		CVRA-SERA11/84	
Waynesville/ Ghost Mt.	144.51	145.11	N4HVQ	L		CVRA-SERA11/84	
Waynesville/ Gaston	146.19	146.79	WB4IKY	A		CVRA-SERA11/84	
Ghost Mt. CHARLOTTE/GASTONIA	147.87	147.27	N4SM	(CA)	Haywood Co. Assn.	CVRA-SERA11/84	
Albemarle	146.385	146.985	K4OGB	A	Stanly Co. ARS	W4EAT	10/83
Charlotte	144.57	145.17	KE4ZC			CVRA-SERA11/84	
Charlotte	144.63	145.23	W4BFB	O		CVRA-SERA11/84	
Charlotte	144.69	145.29	WD4JWO			CVRA-SERA11/84	
#Charlotte	145.00	147.75	KA4HNP			CVRA-SERA11/84	
Charlotte	146.175	146.775	WA4BFB	Y		CVRA-SERA11/84	

Location	Input	Output	Call	Notes	Sponsor	Source	Date
Charlotte	146.34	146.94	W4BFB	O A		CVRA-SERA	11/84
Charlotte	146.46	147.06	W4CQ	A		CVRA-SERA	11/84
Charlotte	147.615	147.015	WB4KPF	(CA)		CVRA-SERA	11/84
Charlotte	147.99	147.39	WD4PLY	(CA)		CVRA-SERA	11/84
Cherryville/ Bakers Mt.	144.55	145.15	WB4UDS		WB4UDS/K4JTX	WB4HRR	11/84
Concord	146.055	146.655	K4CEB	O A		CVRA-SERA	11/84
Crowders Mt.	144.85	145.45	WD4PLY			CVRA-SERA	11/84
Gastonia/ Gastonia/ Spencer Mt.	146.205	146.805	K4ZFD	L		CVRA-SERA	11/84
#Monroe	147.72	147.12	W4REW	A		CVRA-SERA	11/84
Monroe	147.30	147.90	K4BGU			CVRA-SERA	11/84
Monroe	147.705	147.105	K4JCK	A		CVRA-SERA	11/84
Mooresville	144.75	145.35	WB9GMO	A		CVRA-SERA	11/84
Shelby/Whitaker Mt.	146.28	146.88	WD4DJA			CVRA-SERA	11/84
Shelby/Whitaker Mt.	147.945	147.345	WD4DJA	A		CVRA-SERA	11/84
Waxhaw	146.295	146.895	WB4OQA	(CA)		CVRA-SERA	11/84
Waxhaw	147.465	146.865	WA4ZRS	A		CVRA-SERA	11/84
FAYETTEVILLE							
Benson	147.87	147.27	WR4ARL	(CA)		CVRA-SERA	11/84
Carthage	147.84	147.24	W4NIW	(CA)		CVRA-SERA	11/84
Dunn	146.10	146.70	WB4FXM	(CA)		CVRA-SERA	11/84
Elizabethtown	146.175	146.775	N4DHW			CVRA-SERA	11/84
Erwin	146.43	147.03	WR4ALY			CVRA-SERA	11/84
Fayetteville	144.83	145.43	N4NG		N4NG	N4NG	10/82
Fayetteville	146.205	146.805	N4EWG			CVRA-SERA	11/84
Fayetteville	146.31	146.91	WB4YZF		Cape Fear ARS	CVRA-SERA	11/84
Fayetteville	147.93	147.33	W4LPL	O		CVRA-SERA	11/84
Hope Mills	146.445	147.045	WB4TRW			CVRA-SERA	11/84
Lillington	144.87	145.47	WA4FKI			CVRA-SERA	11/84
Lumberton	147.96	147.36	WB4MDI			CVRA-SERA	11/84
Spring Lake	146.115	146.715	WB4KDC			CVRA-SERA	11/84
GREENSBORO/WINSTON-SALEM							
Asheboro	147.855	147.255	WD4AIB	(CA) L		CVRA-SERA	11/84
Burlington	146.07	146.67	WB4ZIN	A		CVRA-SERA	11/84
Burlington	146.475	147.075	W4VGG	(CA)		CVRA-SERA	11/84
Burlington	147.675	147.075	WA4HBQ	(CA)		CVRA-SERA	11/84
Eden/Mayodan	147.84	147.24	WA4ACP			CVRA-SERA	11/84
Eden/Stoneville	147.99	147.39	WA4QBG			CVRA-SERA	11/84
Greensboro	144.65	145.25	N4AZM	A		CVRA-SERA	11/84
Greensboro	146.01	146.61	K4SNI	A		CVRA-SERA	11/84
Greensboro	146.16	146.76	WA4MSS			CVRA-SERA	11/84
Greensboro	147.63	147.03	WD4IPZ	(CA)		CVRA-SERA	11/84
Greensboro	147.765	147.165	WB4DVN	O	WB4DVN	WB4DVN	10/82
Greensboro	147.81	147.21	W4BUZ	O E	W4BUZ/WA4FTL	W4BUZ	10/84
High Point	144.81	145.41	N4XO			CVRA-SERA	11/84
High Point	146.40	147.00	WB4IKY	A L		CVRA-SERA	11/84
High Point	147.60	147.00	WB4IKY	A L		CVRA-SERA	11/84
High Point	147.765	147.165	KA4DHP	(CA)		CVRA-SERA	11/84
Lewisville	144.61	145.21	N4GGK	(CA)		CVRA-SERA	11/84
Lexington	146.31	146.91	K4IZM	(CA) E	Healing Springs Mt. VHF Society	K4SWN	10/84
Madison	146.295	146.895	KA4YFF	Y		CVRA-SERA	11/84
Mayodan	144.55	145.15	N4GWZ	C		CVRA-SERA	11/84
Mt. Airy	146.34	146.94	WA4ZAS	Y		CVRA-SERA	11/84
Mt. Airy	146.37	146.97	WA4ZAS	(CA)		CVRA-SERA	11/84
Mt. Airy/ Fancy Gap Mt.	144.73	145.33	KD4J			CVRA-SERA	11/84
Reidsville	146.25	146.85	K4YFT			CVRA-SERA	11/84
Thomasville	147.435	146.835	WD4LNW	A		CVRA-SERA	11/84
Union Cross	147.915	147.315	WA4RBW			CVRA-SERA	11/84
Winston-Salem	146.04	146.64	WA4GIC	O A	Forsyth Co. ARES	CVRA-SERA	11/84
RALEIGH/DURHAM							
Durham	146.34	146.94	WA4BFT	A		CVRA-SERA	11/84
Goldsporo	146.25	146.85	K4CYP	A		CVRA-SERA	11/84
Greenville	144.75	145.35	WA4DAN	L		CVRA-SERA	11/84
Greenville	147.69	147.09	W4GDF			CVRA-SERA	11/84
Greenville	147.96	147.36	WA4MC			CVRA-SERA	11/84
Hillsborough	147.825	147.225	WA4WTX	A		CVRA-SERA	11/84
Oxford	144.57	145.17	N4EKK	T		CVRA-SERA	11/84
Oxford	147.90	147.30	WA4JCS	O A	Granville ARRS	WA4JCS	09/82
Raleigh	144.67	145.27	N4BEA	(CA) L		CVRA-SERA	11/84
Raleigh	144.89	145.49	N4BEA	(CA)		CVRA-SERA	11/84
Raleigh	146.04	146.64	W4DWW	O A		CVRA-SERA	11/84
Raleigh	146.13	146.73	K4BWC	O A E	K4BWC	K4BWC	11/84
Raleigh	146.28	146.88	K4ITL	O		CVRA-SERA	11/84
Raleigh	147.75	147.15	K4ITL	O (CA)		CVRA-SERA	11/84
Smithfield	146.37	146.97	KD4JQ	A		CVRA-SERA	11/84
Smithfield	147.99	147.39	W4MKL	(CA)		CVRA-SERA	11/84
Youngsville	146.445	147.045	WD4AUI			CVRA-SERA	11/84
ROCKY MOUNT							
Grifton	146.085	146.685	W4NBR			CVRA-SERA	11/84
Rocky Mount	147.72	147.12	WB4WAA	A		CVRA-SERA	11/84
Washington	147.945	147.345	WA4TEP	C		CVRA-SERA	11/84
Williamston	144.81	145.41	KA4KNU			CVRA-SERA	11/84
Wilson	146.16	146.76	WB4THL			CVRA-SERA	11/84
WILMINGTON							
Burgaw	146.34	146.94	K4LZY			CVRA-SERA	11/84
Maco	147.66	147.06	WA4LED			CVRA-SERA	11/84

Location	Input	Output	Call	Notes	Sponsor	Source	Date
Wilmington	146.13	146.73	W4VNK	(CA)	Wilmington VHF Assn.	CVRA-SERA 11/84	
Wilmington	147.78	147.18	WD4HMA	C		CVRA-SERA 11/84	
Winnabow	146.22	146.82	K4GMP	(CA)	Wilmington VHF Assn.	CVRA-SERA 11/84	
CENTRAL							
Sanford	147.78	147.18	WB4EJJ	A		CVRA-SERA 11/84	
NORTHEAST							
Ahoskie	144.53	145.13	WB4YNF	A		CVRA-SERA 11/84	
Ahoskie	146.31	146.91	WA4ZGQ	(CA)		CVRA-SERA 11/84	
Columbia	144.61	145.21	K4ITL	C		CVRA-SERA 11/84	
Elizabeth City	146.46	147.06	WA4VTX	A		CVRA-SERA 11/84	
Manteo	146.34	146.94	K4UCN	(CA)		CVRA-SERA 11/84	
Manteo/							
Bodie Island	146.235	146.835	KE4PB	O		CVRA-SERA 11/84	
Roanoke Rapids	147.63	147.03	K4PUV			CVRA-SERA 11/84	
NORTHWEST							
Boone/Rich Mt.	147.96	147.36	WA4KDB	A	Watauga Co. ARC	WA4KDB	10/83
North Wilkesboro	144.77	145.37	N4AGN	(CA) L		CVRA-SERA 11/84	
Roaring Gap	146.22	146.82	WB4PZA			CVRA-SERA 11/84	
SOUTH CENTRAL							
Laurinburg	146.025	146.625	K4QWK	A		CVRA-SERA 11/84	
Rockingham	146.355	146.955	WA4ULA			CVRA-SERA 11/84	
Wadesboro	146.235	146.835	WA4IAT			CVRA-SERA 11/84	
SOUTHEAST							
Jacksonville	146.40	147.00	WD4FVO	(CA)		CVRA-SERA 11/84	
Jacksonville	147.90	147.30	WR4ATW			CVRA-SERA 11/84	
New Bern	146.01	146.61	WD4JMS	A		CVRA-SERA 11/84	
Newport	144.85	145.45	K4GRW	A L		CVRA-SERA 11/84	
Swansboro	146.16	146.76	K04S			CVRA-SERA 11/84	
Trenton	144.71	145.31	K4ITL	C		CVRA-SERA 11/84	
Whiteville	147.81	147.21	K4MSD			CVRA-SERA 11/84	
WEST							
Franklin	147.84	147.24	W4GHZ			CVRA-SERA 11/84	
Franklin/							
Cowee Bald	144.89	145.49	N4AC			CVRA-SERA 11/84	
Lake Toxaway	147.795	147.195	K4MSK	(CA)		CVRA-SERA 11/84	
Robbinsville	146.445	147.045	WD4CNS	O		CVRA-SERA 11/84	
Tuckasegee	147.90	147.30	WB0MV	O	WB0MV	CVRA-SERA 11/84	
WEST CENTRAL							
Hickory	146.25	146.85	WA4MDW			CVRA-SERA 11/84	
Lenoir/							
Hibriten Mt.	147.93	147.33	KN4K			CVRA-SERA 11/84	
Marion	147.705	147.105	KA4DEC		KA4DEC	WA4BVV	10/83
Morganton/							
High Peak Mt.	147.75	147.15	K4RP			CVRA-SERA 11/84	
Salisbury	146.13	146.73	W4EXU			CVRA-SERA 11/84	
Statesville	146.085	146.685	W4EO	(CA)	Iredell Co. ARS	CVRA-SERA 11/84	
Statesville/							
Asbury Mt.	147.645	147.045	WA4JRL			CVRA-SERA 11/84	
NORTH DAKOTA							
BISMARCK							
Bismarck	146.10	146.70	KB0GX	O		WD0GRC	10/82
Bismarck	146.25	146.85	KB0JL	O	BARK	BARK	10/83
Bismarck	147.93	147.33	WA0MSJ		WA0MSJ	BARK	09/82
Bismarck/Mandan	146.34	146.94	K00C	O A	BARK	BARK	10/83
DICKINSON							
Dickinson	146.22	146.82	W0ZCM	O E	Theodore Roosevelt ARC	W0ZCM	09/83
Killdeer	146.04	146.64	W0BHF	O E	Theodore Roosevelt ARC	W0BHF	09/83
FARGO							
Fargo	146.16	146.76	W0ILO	O A	RRRA	K0ALL	10/84
Fargo	146.37	146.97	W0RRW	O	W0RRW	MRC	12/84
Fargo	147.69	147.09	W0HSC	Y	NDSU ARS		09/83
GRAND FORKS							
Grand Forks	146.34	146.94	WA0JXT	O E	Forks ARC	WA0LPV	10/84
Grand Forks	146.34	146.94	WA0JXT	O E	Forx ARC	WA0LPV	10/84
Grand Forks	146.43	147.03	WA0LPV	O (CA)	Forx Users Group	WA0LPV	10/84
Mayville	146.31	146.91	W0KZU		Goose River ARC	MRC	12/83
JAMESTOWN							
Jamestown	146.28	146.88	W0FX	A	Jamestown ARC	K00C	10/82
MINOT							
Minot	146.01	146.61	N0DYD	O	N0DYD	N0DYD	10/83
Minot	146.16	146.76	K0AJW		Minot ARA	MARA	10/83
Minot	146.37	146.97	K0CLD	O	K0LD	K0CLD	10/83
WILLISTON							
Williston	146.34	146.94	WD0GRC		Williston Regional ARC	WD0GRC	11/82
CENTRAL							
Beulah	147.69	147.09	N0EKB	O T A E Z	N0EKB	N0EKB	07/83
Carrington	146.04	146.64	WA0CRH		Hawks Nest ARC	WD0GRC	10/82
Carrington	146.07	146.67	KR0W	O E	Hawks Nest ARC	WB0VHW	10/84
EAST CENTRAL							
Devils Lake	146.28	146.88	K0PVG		WD0FFQ		10/83
Lakota	146.22	146.82	KA0FIN		WD0FFQ		10/83
NORTH CENTRAL							
Rugby	146.46	147.06	WB0ATB		Geographical Center RC	WD0GRC	10/82
Willow City	146.40	147.00	WB0UH		Turtle Mt. Int'l Radio	W0VQL	10/82
NORTHEAST							
Cavalier	147.72	147.12	AG0R		Pembina Co. ARC	WD0GRC	10/82
Grafton	146.16	146.76	WR0AED		WA0RE	K00C	10/82
Rocklake	147.90	147.30	N0AFP			K00C	10/82

Location	Input	Output	Call	Notes	Sponsor	Source	Date
SOUTHEAST							
Lisbon	146.40	147.00	N0BQY		N0BQY	N0BQY	08/82
Valley City	146.19	146.79	W0SRH			W0DGRG	10/82
Wahpeton	146.13	146.73	WR0AQB			KQ0C	10/82
Wahpeton	146.25	146.85	WR0AQB			W0DGRG	10/82
SOUTHWEST							
Bowman/ White Butte Hettinger	146.37 146.28	146.97 146.88	WD0DAF N0BDR		State Line ARC State Line ARC	WD0DAF WD0DAF	10/83 10/83
OHIO							
AKRON							
Akron	144.59	145.19	W8UPD	O	NERT/Univ. of Akron	KK8H	09/83
Akron	146.04	146.64	WB8DJP	O A E	Community ARS	WB8HFZ	10/84
Akron	146.385	146.985	WB8UXP	PL 2Z (CA)	Goodyear ARC	WD8DRZ	01/85
Akron	147.84	147.24	K8WRP	O	Independent RA	WB8HFZ	10/83
Akron	147.90	147.30	WB8HFZ	O	Community ARS	WB8HFZ	10/84
Akron	147.93	147.33	WB8CXO	O PL A E L T	Akron Comm. Assn.	WB8HFZ	10/84
Akron	147.69	147.09	WB8OVQ	O	WB8OVQ	WB8OVQ	10/84
Cuyahoga Falls	147.87	147.27	W8VPV	O A Z	The Cuyahoga Falls ARC	KD8GC	10/84
Doyestown	147.99	147.39	WD8PNF	O A E	Silvercreek ARA	WA8SNF	10/84
Ravenna	144.79	145.39	KC8VX	O A E	Portage ARC	KJ3O	01/85
Stow	144.83	145.43	KD8GC	C PL L	Stow DXers	KD8GC	10/84
CANTON							
Canton	146.19	146.79	K8OBW	O	Stark Co. RA	K8OBW	12/84
Canton	147.72	147.12	W8TD	O A E	CARDS	WD8DRZ	01/85
Louisville	144.81	145.41	K8LH	O	Stark DX Assn.	K8LH	10/84
Massillon	146.355	146.955	WB8HHP	O A E P Y Z	NERT	N8CAH	10/84
Massillon	147.78	147.18	W8AU	O A	Massillon ARC	N8ATZ	09/83
North Canton	147.93	147.33	WD4HAL	O (CA) E L P Y	Solar RC	WD4HAL	10/83
CINCINNATI							
Butler	146.10	146.70	WB8RON	O		WB8RON	11/84
Cincinnati	144.61	145.21	K8YQJ	O E R	Hamilton Co. ARPSC	K8JE	10/84
Cincinnati	144.67	145.27	K8BZ	O		OARC	01/85
Cincinnati	144.71	145.31	A8EJ	O	Milacron ARC	WB8SDL	10/83
Cincinnati	144.75	145.35	W4YWH	O		OARC	01/85
Cincinnati	144.85	145.45	K8ORW	O	OMI College of Applied Science ARA	K8ORW	10/83
Cincinnati	146.025	146.625	K8DYD	O E R	Oh-Ky-In ARS	K8DYD	10/84
Cincinnati	146.07	146.67	K8DYD	O A E L P R Z	Oh-Ky-In ARS	K8DYD	10/84
Cincinnati	146.10	146.70	W8HQQ	O		OARC	01/85
Cincinnati	146.25	146.85	W8HQQ	O	Cincinnati RA	W8HQQ	10/84
Cincinnati	146.28	146.88	W8SCK	O	Cincinnati FM Club	W8SCK	01/85
Cincinnati	146.325	146.925	K8DYD	O E R	Oh-Ky-In ARS	K8DYD	10/84
Cincinnati	147.60	147.00	WB8WJ	O	OMI Electronic Assn.	WB8WJ	10/84
Cincinnati	147.63	147.03	W8XCK	O	Cincinnati FM Club	W8SCK	01/85
Cincinnati	147.66	147.06	W8YX	O A	Univ. of Cincinnati	W8EYI	12/84
Cincinnati	147.69	147.09	W8HQQ	O	Cincinnati RA	W8HQQ	10/84
Cincinnati	147.75	147.15	W8HQQ	O	W8HQQ	W8HQQ	10/84
Cincinnati	147.78	147.18	WD8PMU	O	Birdland RA	WD8PMU	01/85
Cincinnati	147.84	147.24	W8VND	PL 3Z	Queen City Emer. Net	WD8PMU	11/83
Cincinnati	147.90	147.30	WB8WJ	O	OMI Electronic Assn.	WB8WJ	10/84
Covington, KY	144.81	145.41	WB8NON	O	Cincinnati RA	WA4YOF	10/84
Covington, KY	146.16	146.76	W8HQQ	O		OARC	01/85
Covington, KY	147.99	147.39	WB8NON	O (CA) E Z	Cincinnati RA	N8EFX	11/83
Fairfield	144.59	145.19	WD8PRH	L R	FARA	K8QOE	10/84
Fairfield	144.63	145.23	WD8PRH	A	FARA	K8QOE	10/84
Fairfield	144.77	145.37	K8DEV	A R Z	FARA	K8QOE	10/84
Fairfield	147.63	147.03	WB8RON	T		WB8RON	10/84
Hamilton	144.55	145.15	N8EKG	O (CA) E	N8CHL	N8EKG	10/84
Hamilton	146.37	146.97	W8CCI	O	Butler Co. VHF Assn.	KF8L	12/84
Hamilton	147.93	147.33	W8CCI	O		KF8L	12/84
Mason	144.53	145.13	W8SBD	O A E	Mason Area ARC	WB8WFG	01/85
Milford	147.345	147.945	WB8WSV	O	Milford ARC	WA8CXO	01/85
Oxford	144.79	145.39	W8CCI	O		OARC	01/85
CLEVELAND							
Brooksville	146.22	146.82	K8AJG	A	Cuyahoga ARS	WD8DRZ	01/85
Brook Park	147.945	147.345	N8DUJ	C E P	City of Brook Park, Disaster Ser. Agency	AB8Z	09/83
Brookpark	146.46	147.06	WB8UDA	PL L P	FSRC	WB8UDA	10/82
Chagrin Falls	147.66	147.06	WA8HEB	O	Chagrin Valley Assn.	KA8FEY	10/83
Chardon	144.89	145.49	WB8ATL	O L Y	WB8ATL	WB8ATL	11/84
Cleveland	146.13	146.73	W8CZV	PL 2Z (CA)	Western Reserve RA	WD8DRZ	01/85
Cleveland	146.16	146.76	WB8CQR	PL 2Z E Z	LEARA	WD8DRZ	01/85
Cleveland	146.25	146.85	K8WPW	O E	NORA	K8WPW	10/84
Cleveland	146.28	146.88	WB8CQR	PL 2Z E Z	LEARA	WD8DRZ	01/85
Cleveland	146.34	146.94	N8RA	O A E	NORA	K8WPW	10/84
Elyria	146.10	146.70	K8KRG	O	NOARS	WD8DRZ	01/85
Elyria	147.75	147.15	N8CDN	O (CA)	Lorain Co. ARA	WD8DRZ	01/85
Hinckley	146.325	146.925	W8NRM	O (CA) E	Buzzard Roost ARC	W8NRM	01/85
Hudson	146.01	146.61	K8BNI	PL 2Z	K8BNI	WD8DRZ	01/85
Lorain	146.025	146.625	K8VWF	O L	K8VWF/WB8UMM/ WA8YJW	WA8YJW	10/84
Lorain	147.825	147.225	W8BTD	O (CA) L Z	WARS	WD8DRZ	01/85
Medina	147.63	147.03	K8TV	O A E L	Medina 2-Meter Group	WD8DRZ	01/85
Mentor	147.255	147.855	WB8PHI	O	WB8PHI	WB8PHI	12/84
Mentor	147.705	147.105	K8BL	PL 2Z	LCAREOC	WD8DRZ	10/84
North Olmsted	144.69	145.29	K8SCI	O A E	North Coast ARC	K8SCI	10/84
North Ridgeville	144.63	145.23	K8JK	O A Z	North Ridgeville RA	N8CKV	09/84
North Royalton	144.55	145.15	K8KRG	O E	NOARS	OARC	01/85

Location	Input	Output	Call	Notes	Sponsor	Source	Date
Oberlin	147.885	147.285	N8AIH	O	Guilford Instrument RC	WD8DRZ	01/85
Painesville	147.81	147.21	K8BL	PL 2Z T A E	Lake Co. ARA	K8BL	10/84
Parma	147.78	147.18	N8BO	O L	SBRA	WD8DRZ	01/85
Parma	147.96	147.36	W8COG	O	Northern Ohio DX Assn.	W8COG	12/84
Sagamore Hills	144.71	145.31	N8CDS	C	N8CDS	WD8DRZ	01/85
Shaker Heights	146.19	146.79	W8NRI	PL 2Z A E	HERO	WD8DRZ	01/85
Strongsville	144.83	145.43	WB8ZQH	C	ARMS	WD8DRZ	01/85
Vermilion	144.87	145.47	WD8DRZ	O A E L Z	VARRA/LEARN	WD8DRZ	01/85
Wakeman	147.78	147.18	WB8QKX	PL 2Z E L	Spectrum Banditos RC	WD8DRZ	01/85
Wickliffe	147.615	147.015	WB8PKB	O L	LEARN	WD8DRZ	01/85
COLUMBUS							
Columbus	144.59	145.19	N9EJO	O A E	N9EJO	N9EJO	11/84
Columbus	144.63	29.60	WB8MMR	T L	WB8MMR	WB8MMR	10/84
Columbus	144.63	145.23	WB8MMR	O E R	WB8MMR	WB8MMR	10/84
Columbus	144.87	145.47	N8BSL	O		OARC	01/85
Columbus	146.07	146.67	W8ZPF	O	CRES RC of Western Electric & Bell Labs	K8TX	12/84
Columbus	146.16	146.76	W8WTB	PL T	CORC	W8WTB	11/84
Columbus	146.205	146.805	W8VMS	O	MARK	W8VMS	10/84
Columbus	146.37	146.97	W8RRJ	O	CORC	W8RRJ	11/84
Columbus	146.835	146.235	WB8CJW	O A L	Central Ohio Area RG	W8BK0	09/82
Columbus	147.66	147.06	K8DDG	O	Central Ohio ARES	W8BK0	10/84
Columbus	147.69	147.09	K8DDG	O	Central Ohio ARES	W8BK0	10/84
Columbus	147.75	147.15	WA8OHI	O	Battelle RC	WA8OHI	10/84
Columbus	147.81	147.21	WA8SJV	O		WA8SJV	10/84
Columbus	147.84	147.24	K8DRE	O		K8DRE	10/84
Columbus	147.93	147.33	WB8SYK	PACKET O A L Y Z	CORC	WD8QWR	09/83
Gahanna	144.61	145.21	NJ8L	O		OARC	01/85
Marysville	147.99	147.39	W8BJN	O	Union Co. ARC	W8BJN	10/84
Reynoldsburg	146.625	146.025	WB9ZAQ	O	WB9ZAQ	WB9ZAQ	04/84
DAYTON							
Bellbrook	147.045	147.645	WB8BVK	O	Bellbrook ARC	WB8BVK	11/84
Centerville	144.83	145.43	WD8KCV	O A E	Centerville ARS	WD8AQE	10/84
Centerville	144.87	145.47	N8BSL	O (CA)	N8BSL	WA8VZY	05/84
Dayton	144.51	145.11	WB4LAI	O A E L	Kettering Medical Center ARC	WB4LAI	01/85
Dayton	146.04	146.64	N8ACV	O	Miami Valley FM Assn.	K8GKH	10/83
Dayton	146.31	146.91	N8ACV	O	Miami Valley FM Assn.	N8ACV	10/84
Dayton	146.34	146.94	W8BI	O A	Dayton ARA	W8ILC	10/84
Dayton	146.985	146.385	KP4AQI	O E	Upper Valley ARC	KP4AQI	02/84
Dayton	147.135	147.735	WB8SMC	O A L	Farout ARC	W8XT	11/84
Kettering	147.075	147.675	WB4LAI	O A E L	Kettering Medical Center ARC	WB4LAI	01/85
Miamisburg	144.73	145.33	W8DYY	O A E	Monsanto ARA	N8BYT	01/85
Miamisburg	144.89	145.49	K8DZ	O		OARC	01/85
Miamisburg	146.22	146.82	K8TDN	O	Miamisburg Wireless Assn.	K8TDN	11/84
Miamisburg	147.795	147.195	W8DYY	O A E	Monsanto ARA	N8BYT	01/85
Miamisburg	147.96	147.36	K8TDN	O	Miamisburg Wireless Assn.	K8TDN	11/84
Piqua	147.81	147.21	W8SWS	A E	Piqua ARC	KS8Z	10/84
Vandalia	146.775	146.175	W6CDR	C PL		OARC	01/85
Xenia	147.165	147.765	W8EWD	O	Xenia Warn	W8EWD	10/84
MANSFIELD							
Ashland	147.705	147.105	N8CQS	PL T	AAARC	N8CQS	10/84
Galion	146.25	146.85	W8BAE	O	NCORA	W8EF	11/84
Mansfield	144.63	145.23	WB8NDB	PL L2 E L	ARCOM	WB8NDB	12/84
Mansfield	144.73	145.33	WB8NDB	PL		OARC	01/85
Mansfield	146.34	146.94	K8RT	O T P	MASER	K8RT	10/84
Mansfield	147.96	147.36	K8HF	PL XA A E	MASER	K8HF	10/84
Shelby	144.67	145.27	N8DS	O	Autocall RC	W8HDPT	11/84
SPRINGFIELD							
Springfield	144.55	145.15	K8HMJ	O	K8HMJ	WD8KMX	06/84
Springfield	144.71	145.31	W8OG	O E	Clark Co. ARA	WB8NCE	11/84
Springfield	144.85	145.45	K8BWW	O A E L	Independent RA	K8BWW	01/85
Springfield	146.13	146.73	W8OG	(CA) E	Clark Co. ARA	WB8NCE	11/84
TOLEDO							
Bowling Green	144.81	145.41	W8SMW	O E	W8SMW	W8SMW	10/84
Bowling Green	147.78	147.18	K8THI	O E R	Wood Co. ARC	W8ACJJ	10/84
Defiance	147.825	147.225	NF8O	O		WD8DRZ	01/85
Toledo	146.01	146.61	K8ALB	PL 1Z A E	GTARA	W8CBA	09/83
Toledo	146.19	146.79	WB8CQO	O		OARC	01/85
Toledo	146.34	146.94	N8AMP	O	TRAC	N8AMP	11/84
Toledo	147.72	147.12	K8ALB	PL 1Z	GTARA	W8CBA	09/83
Toledo	147.87	147.27	W8HHF	O A	Toledo Mobile RA	W8UJ	12/84
Toledo	147.975	147.375	N8AMP	O	TRAC	N8AMP	11/84
YOUNGSTOWN							
Austintown	147.975	147.375	WB8DAR	A E	Austintown ARC	WB8MXS	10/84
Berlin Center	144.85	145.45	W8AWR	O		OARC	01/85
New Middletown	146.055	146.655	N8FXN	O	Tri-County RA	WD8DRZ	01/85
Newton Falls	147.915	147.315	N8BTG	PL T		N8BTG	10/84
North Lima	144.57	145.17	K8DYX	O		OARC	01/85
Warren	146.37	146.97	W8VTD	O A E	Warren ARA	WD8DRZ	01/85
Youngstown	144.51	145.11	AG8X	O A E L	AG8X	WD8DRZ	01/85
Youngstown	144.67	145.27	N8DNE	PL 2Z A E	N8DNE	N8DPA	07/83
Youngstown	146.145	146.745	K8AJR	O E	W8CXO	K8AJR	10/84
Youngstown	146.31	146.91	K8AJR	O	Mahoning Valley RA	K8AJR	10/84
Youngstown	146.865	146.265	K78D	PL 2Z A E	N8DNE	N8DPA	04/82

Location	Input	Output	Call	Notes	Sponsor	Source	Date
Youngstown	147.60	147.00	WA8ZIO	A	Liberty RA	KC8JO	10/84
CENTRAL							
Coshocton	144.63	145.23	WA8EBO	O A E	WA8EBO	WA8EBO	10/84
Millersburg	146.07	146.67	WA8WQT	O A E Z	WA8WQT	K8YDR	10/83
Mt. Vernon	146.19	146.79	N8CIY	O	Mt. Vernon ARC	KC8JR	01/85
Newark	146.28	146.88	W8WRP	O (CA) E	Newark ARA	NF8Q	11/84
Zanesville	146.10	146.70	KJ8N	O	Zanesville ARC	KJ8N	10/84
EAST CENTRAL							
East Liverpool	146.10	146.70	K8BLP	O T A E	Triangle ARC	K8HGY	01/85
East Palestine	146.175	146.775	W8GM	O	East Palestine ARC	OARC	01/85
Galloway	147.885	147.285	N8CWU	O	N8CWU	N8CWU	10/84
St. Clairsville	144.61	145.21	N8DBY	O E	Eastern Ohio Amateur Wireless Assn.	K8IP	10/84
St. Clairsville	146.04	146.64	W8KQA	O	Eastern Ohio Amateur Wireless Assn.	K8IP	09/83
Toronto	147.66	147.06	K8RRQ	O A	Toronto RG	K8RRQ	10/84
Toronto	147.99	147.39	KA8JTU	C	KA8JTU/KK8H	KA8JTU	08/82
NORTH CENTRAL							
Clyde	144.75	145.35	N8AGN	O		WD8DRZ	01/85
Fremont	146.31	146.91	W8NCK	O	Sandusky Valley ARC	WD8DRZ	01/85
Greenwich	146.145	146.745	KF8O	O	KF8O	WD8DRZ	01/85
Marion	146.205	146.805	W8WUW	O E	Marion RG	OARC	01/85
Marion	147.90	147.30	KC8DF	O A E L Z	Marion RG	KC8DF	10/84
Norwalk	146.205	146.805	KT8P	O	Firelands Area RA	WD8DRZ	01/85
Oak Harbor	147.675	147.075	K8VXH	O E	Ottawa Co. ARC	K8IDA	10/84
Republic	147.255	147.855	W8MVE	O E L Y	Republic RA	W8MVE	10/84
Sandusky	146.655	146.055	W8LBZ	O	Sandusky Radio Experimental League	WD8ADI	09/83
Tiffin	147.81	147.21	WD8KRG	O	WD8KRG	WD8KRG	10/84
NORTHEAST							
Ashtabula	146.07	146.67	W8WEM	O E	W8WEM	W8WEM	11/84
Ashtabula	146.115	146.715	KC8SD	O	KC8SD	WD8DRZ	01/85
Columbiana	146.205	146.805	KA8BOD	O		KA8BOD	12/84
Columbiana	146.265	146.865	KA8OEB	PL		KA8OEB	01/85
Conneaut	147.99	147.39	N8DFY	O		WB8VFP	12/84
Dover	146.13	146.73	W8SBM	O		OARC	01/85
Hubbard	146.085	146.685	WA8PHN	O	HARC	WD8DRZ	01/85
Hubbard	146.235	146.835	K8DOH	O	HARC	WD8DRZ	01/85
New Philadelphia	146.13	146.73	W8ZX	O E	Tusco ARC	K8ZJG	10/84
New Philadelphia	146.925	146.325	W8ZX	O E R Y	Tusco ARC	K8ZJG	10/84
Wooster	147.81	147.21	KA8D	O A	Arrow	KA8D	09/84
NORTHWEST							
Bryan	146.22	146.82	KA8OFF	O	Williams Co. ARC	KA8OFF	01/85
Bryan	147.345	147.945	N8BRA	O		KA8OFF	01/85
Defiance	147.69	147.09	K8VON	O		WD8JVV	11/84
Findlay	147.045	147.645	WA8OGN	O	WA8OGN	WA8OGN	10/84
Findlay	147.75	147.15	W8FT	O A E	Findlay RC	N8AEH	10/84
Napolean	147.915	147.315	K8TII	O A E	Henry Co. ARC	WB8AYN	10/84
Ottawa	146.715	146.115	K8BNS	O A E	OARC	K8BNS	10/83
Van Wert	146.10	146.70	W8FY	C	Van Wert ARC	W8CZR	10/84
Van Wert	146.25	146.85	W8FY	O	Van Wert ARC	W8CZR	10/84
Wauseon	147.795	147.195	K8BXQ	O	Fulton Co. ARC	W8UPR	10/84
SOUTH CENTRAL							
Chillicothe	146.25	146.85	WA8ZYV	O	Scioto Valley ARC	WA8ZYV	12/84
Circleville	147.78	147.18	AD8I	O		AD8I	10/84
Hillsboro	147.81	147.21	W8NTZ	O	Highland ARA	N8FYJ	10/84
Jackson	146.19	146.79	K8BST	O	Jackson Co. ARC	K8BST	11/84
Logan	144.89	145.49	N8AAW	O E	N8AAW	N8AAW	09/84
Manchester	147.60	147.00	WA8VVC	O (CA) E Y	DeForest RC	WA8VVC	10/84
Portsmouth	144.79	145.39	WA8VWW	O	Portsmouth ARC	N8BLD	09/83
Portsmouth	147.96	147.36	WB8QPV	PL T	WB8QPV	WB8QPV	12/84
Washington Court House	147.87	147.27	K88GQ	O	Fayette ARA	K88GQ	11/84
Waverly	144.75	145.35	KB8T	O	KE8T/N8BS	N8BS	10/84
Waverly	146.01	146.61	WD8BGN	O	Pike ARC	WD8BGN	10/83
West Union	146.34	146.94	KA8UXF	O		KA8UXF	11/84
SOUTHEAST							
Athens	144.69	145.29	WD8LWC	O	WD8LWC	OARC	01/85
Athens	146.04	146.64	K8TUT	O A E	K8TUT	K8TUT	10/84
Athens	146.13	146.73	W8VKD	O (CA) E L	W8VKD	W8VKD	10/84
Athens	146.34	146.94	W8VKD	O A	W8VKD	W8VKD	10/84
Barnesville	147.87	147.27	WA8ADC	O	Barnesville Area ARC	WA8ADC	12/84
Cambridge	146.25	146.85	W8VP	O	Cambridge ARC	K8AL	11/84
Gallipolis	147.66	147.06	W8KNM	O A	Mid-Ohio Valley ARC	K88WB	09/83
Marietta	144.81	145.41	WN8AMA	O E	WN8AMA	WN8AMA	10/84
Marietta	146.28	146.88	W8HH	O A E Z	Marietta ARC	WB8UHP	10/84
Nelsonville	147.72	147.12	WB8BSR	O E	Hocking Valley ARA	WB8LGX	10/82
New Lexington	147.60	147.00	KC8CJ	O	KC8CJ	WB8ECK	10/82
Zanesville	146.01	146.61	KJ8N	O		OARC	01/85
SOUTHWEST							
Bethel	147.228	147.825	K8ARE	O		K8ARE	11/84
Bethel	147.855	147.255	W8UWP	O		OARC	01/85
Darttown	146.115	146.715	WB8TCU	O		OARC	01/85
Middletown	146.01	146.61	W8BLV	O A E L	Dial ARC	AG8Y	10/84
Middletown	147.915	147.315	W8BLV	O T E Y	Dial ARC	AG8Y	10/84
Springboro	144.69	145.29	WB8ZVL	O		OARC	01/85
Wilmington	147.72	147.12	K8SYS	O	Clinton Co. ARA	WA8JBG	10/84
WEST CENTRAL							
Arcanum	147.78	147.18	WA8RUO	O E	WA8RUO	WA8RUO	10/84

Location	Input	Output	Call	Notes	Sponsor	Source	Date
Bellefontaine	147.60	147.00	W8EBG	O A E	CLARC	KC8NM	10/84
Celina/St. Mary's	146.01	146.61	K8QYL	O	Reservoir ARA	K8LMN	10/84
Delphos	147.72	147.12	WD8DHA	O	Tri-County RA	WD8DHA	01/85
Greenville	146.19	146.79	WA8KZR	O A E L R Z	Treaty City ARA	WA8KZR	10/84
Huntsville	144.65	145.25	KA8GRN	O	KA8GRN	KA8GRN	10/83
Kenton	144.51	145.11	N8ANV		Kenton ARC	KARC	10/82
Lima	144.57	145.17	WD8BND	Y	Lima RTTY Assn.	WD8BND	10/84
Lima	146.07	146.67	WB8ULC	O A E Z	Northwest Ohio ARC	WD8BND	10/84
Lima	146.34	146.94	W8EQ	PL		W8EQ	11/84
Lima	147.63	147.03	K8TCF	O A E	K8TCF	K8TCF	10/84
Troy	147.84	147.24	WB8ASZ	O (CA)	84/24 FM Assn.	WA8DIQ	10/84
Troy	147.93	147.33	WB8PMG	O	N8BCM	N8BCM	10/84
Urbana	144.87	145.47	WB8UCD	O E	WB8UCD	OARC	01/85
Wapakoneta	147.93	147.33	K8QYL	O	Auglaize ARA	K8QYL	10/84
OKLAHOMA							
ENID							
#Enid	144.69	145.29	W5HTK	O T E L Y	Enid ARC/OIDAR	N5DUB	10/84
Enid	146.34	146.94	W5HTK	O A E L	Enid ARC	ORSI	01/85
Enid/Byron	147.90	147.30	WD5GJN	O E L	Great Salt Plains ARC	N5DUB	08/84
Enid/Drummond	147.75	147.15	W5HTK	O T L	Enid ARC/BJRN	N5DUB	09/84
LAWTON							
Duncan	146.13	146.73	WD5IYF	O A E	Chisholm Trail Emergency Comm. Assn.	WB5WSI	10/84
Ft. Sill	147.96	147.36	KD5RQ		KD5RQ	ORSI	01/85
Lawton	146.31	146.91	W5KS	O E Z	Lawton-Ft. Sill ARC	ORSI	01/85
Lawton	147.78	147.18	WB5KRD		WB5KRD	ORSI	01/85
MUSKOGEE							
#McAlester	144.75	145.35	KD5KV	O	McAlester ARC	KD5KV	08/82
McAlester	144.77	145.37	KD5KV		Pittsburgh Co. ARC	KD5KV	05/84
Muskogee	146.25	146.85	W5EJK	O	Muskogee ARC	ORSI	01/85
Muskogee	146.745	146.145	W5EJK	O Y	Muskogee ARC	ORSI	01/85
Muskogee	147.93	147.33	WA5VMS	O	WA5VMS	ORSI	01/85
Okmulgee	147.225	147.825	W5GA		Okmulgee Country ARA	ORSI	01/85
Tahlequah	147.84	147.24	WA6EAW		WA6EAW	ORSI	01/85
OKLAHOMA CITY							
Calumet	146.01	146.61	K5GDE	O	Wheatstraw ARC	ORSI	09/84
Chandler	147.96	147.36	WD5CIG		WD5CIG	ORSI	01/85
Choctaw	147.69	147.09	K5EGO		Choctaw ARC	ORSI	01/85
Edmond	147.135	147.735	KC5GN		EARS	ORSI	01/85
El Reno	147.84	147.24	KB5RJ		El Reno ARC	ORSI	01/85
Kingfisher	146.04	146.64	WD5GLD	O A	Pioneer Telephone	WD5GLD	10/84
Mustang	144.65	145.25	WB5UYG		WB5UYG	ORSI	01/85
Norman	146.28	146.88	N5MS	O T (CA) E L Z	Oklahoma Univ. ARC	ORSI	01/85
Norman	147.66	147.06	W5OU	O A	South Canadian ARS	ORSI	01/85
Oklahoma City	144.73	145.33	WD5HJL		PSRA	ORSI	01/85
Oklahoma City	144.79	145.39	N5EBI		Commtech Assn.	ORSI	01/85
Oklahoma City	144.81	145.41	K5VFN		Oklahoma CD	ORSI	01/85
Oklahoma City	144.83	145.43	KB5OB		KB5OB	ORSI	01/85
Oklahoma City	144.89	145.49	WA5CZN	O T L	Bojive Radio Network	WA5CZN	09/84
Oklahoma City	146.07	146.67	K5ELL	O A	MORI	ORSI	01/85
Oklahoma City	146.10	146.70	WA5TSJ		ASCII Group	ORSI	01/85
Oklahoma City	146.16	146.76	KC5CR	O	Bicentennial ARC	ORSI	01/85
Oklahoma City	146.22	146.82	K5JL	O E	OK City Autopatch Assn.	ORSI	01/85
Oklahoma City	146.25	146.85	W5PAA	O A	Aeronautical Center ARC	ORSI	01/85
Oklahoma City	146.34	146.94	WA5YTI	O	MORI	ORSI	01/85
#Oklahoma City	146.625	146.025	KA5NUP	O A	KA5NUP	N5DUB	08/83
Oklahoma City	147.63	147.03	WD5AII	O (CA) E L Z	Edmond ARC	ORSI	01/85
Oklahoma City	147.81	147.21	K5JL	O (CA) E L Z	OK City Autopatch Assn.	ORSI	01/85
Oklahoma City	147.93	147.33	WD5AII	O	Edmond ARC	ORSI	01/85
Purcell	147.90	147.30	N5ANG		Canadian Valley ARC	ORSI	01/85
Seminole	147.195	147.795	WB5UPU		WB5UPU	ORSI	01/85
Shawnee	147.165	147.765	N5CGZ	O A E	CCCI	ORSI	01/85
#Shawnee	146.715	146.115	N5CGZ	O A E	CCCI	WD5ETD	10/83
PANHANDLE							
Beaver	146.01	146.61	WR5ATW		Beaver ARC	ORSI	01/85
Guymon	147.72	147.12	KY5C	A E L	Guymon ARC	ORSI	01/85
Guymon	147.75	147.15	KY5C	O A E L	Dust Bowl ARC	KY5C	10/84
PONCA CITY							
Blackwell	144.63	145.23	N5ANV	O E	N5ANV	ORSI	01/85
Ponca City	144.71	145.31	N5ANV	O T L	OIDAR/WN5LUI/K5FLL	N5DUB	08/84
Ponca City	146.37	146.97	W5HZZ		Kay Co. ARC	ORSI	01/85
TULSA							
Broken Arrow	144.61	145.21	WA6HNO		WA6HNO	ORSI	01/85
Broken Arrow	144.85	145.45	N5EHP		N5EHP	ORSI	01/85
#Broken Arrow	146.31	146.91	W5DRZ	A	Broken Arrow ARC	N5WX	10/84
Claremore	147.69	147.09	WA5LVT		Rogers City Wireless	ORSI	01/85
Cleveland	144.51	145.11	WB5MPU		WB5MPU	ORSI	01/85
#Collinsville	146.19	146.79	N5FW5	O	Collinsville CD	N5EZK	09/83
Mounds	146.775	146.175	WB5NJU	O E L	39 RG	WB5NJU	10/83
Pryor	147.66	147.06	KC5FM		Pryor CD	ORSI	01/85
Skiatook	147.045	147.645	KA5EKA		Green Country ARC	ORSI	01/85
Tulsa	144.87	145.47	AB5M		AB5M	ORSI	01/85
Tulsa	146.10	146.70	K5LAD		K5LAD	ORSI	01/85
Tulsa	146.22	146.82	WA5LVT		TRO	ORSI	01/85
Tulsa	146.28	146.88	WA5LVT		TRO	ORSI	01/85
Tulsa	146.34	146.94	WA5LVT		TRO	ORSI	01/85
Tulsa	147.60	147.00	WA5YPT		American Airlines ARC	ORSI	01/85
Tulsa	147.72	147.12	KA5MRJ		KA5MRJ	ORSI	01/85
Tulsa	147.78	147.18	WD5EVU		WD5EVU	ORSI	01/85

Location	Input	Output	Call	Notes	Sponsor	Source	Date
Tulsa	147.87	147.27	WB5WOW		WB5WOW	ORSI	01/85
Tulsa	147.99	147.39	WB5NJU	O A E	39 RG	WB5NJU	10/83
EAST CENTRAL							
Cavanal Mt.	146.04	146.64	WR5AII	O E	Border ARC	ORSI	01/85
NORTH CENTRAL							
Stillwater	144.75	145.35	WB5KQL	O E	Stillwater ARC	ORSI	01/85
Stillwater	146.13	146.73	W5YJ	O	OSU RC	ORSI	01/85
Stillwater	147.87	147.27	K5FVL		Payne Co. CD	ORSI	01/85
NORTHEAST							
Bartlesville	146.16	146.76	W5NS	O A E	Bartlesville ARC	WB5SZQ	10/84
Bartlesville	146.655	146.055	W5NS	O	Bartlesville ARC	ORSI	01/85
Big Cabin	147.96	147.36	WA5ICW		WA5ICW	ORSI	01/85
Grove	147.75	147.15	K5PJR		K5PJR	ORSI	01/85
Miami	146.19	146.79	K5JOA	O	Miami ARC	ORSI	01/85
Pawhuska	146.985	146.385	WB5DYR		Osage ARS	ORSI	01/85
NORTHWEST							
Cedar Springs	144.61	145.21	N5DUB	O T L	OIDAR	N5DUB	08/84
Fairview	144.85	145.45	K15P	O A E	Major Co. ARA/ Cimarron ARC	N5DUB	08/84
Mooreland	147.72	147.12	WB5EDD	O E	WB5EDD	ORSI	01/85
Mooreland	147.96	147.36	WB0PGD		WB0PGD	ORSI	01/85
#Roman Nose State Park	147.54	146.34	W5HTK	L	Sponsor ARC	N5DUB	06/84
Woodward	146.13	146.73	WA5PLW	O	Great Plains ARC	ORSI	01/85
SOUTH CENTRAL							
Ada	146.715	146.115	KC5OD	O	WB5QYK	ORSI	01/85
Ada	147.285	147.885	WB5NBA	O A	Ada ARC	ORSI	01/85
Ardmore	146.19	146.79	W5BLW	O E	Ardmore ARC	ORSI	01/85
Ardmore	146.37	146.97	N5AD	O	Ardmore ARC	ORSI	01/85
Dougherty	146.10	146.70	K5BMS		K5BMS	ORSI	01/85
Durant	146.34	146.94	KF5A	O	Durant ARA	ORSI	01/85
#Holdenville	146.19	146.79	WB5OFC	O	Tri-City ARC	WB5UBB	09/83
Sulphur	147.75	147.15	WB5WBB		City of Sulphur CD	ORSI	01/85
SOUTHEAST							
Clayton	146.13	146.73	K6UML		K6UML	ORSI	01/85
Hugo	146.01	146.61	WB5TTU		Hugo ARC	ORSI	01/85
SOUTHWEST							
Altus	146.19	146.79	WB5KRH	E L	SW Oklahoma RA	ORSI	01/85
Anadarko	147.87	147.27	WB5KJD	O E L R	Grady/Caddo ARES	ORSI	01/85
Granite	146.04	146.64	W5CHE		Granite ARC	ORSI	01/85
WEST CENTRAL							
Elk City	146.16	146.76	WB5FBU		W Central Oklahoma ARC	ORSI	01/85
OREGON							
Statewide	144.53	145.13			Repeater Testing Pair	ORRC	10/84
Statewide	144.69	145.29			Repeater Testing Pair	ORRC	10/84
EUGENE							
Cottage Grove	146.06	146.66	WA7ZCE	O	WA7ZCE	ORRC	10/84
Eugene	146.08	146.68	WA7CQZ	O	Mary's Peak RA	ORRC	10/84
Eugene	146.12	146.72	K57Y	O	K57Y	ORRC	10/84
Eugene	146.28	146.88	K7VJO	O	BHRA	ORRC	10/84
Eugene	147.68	147.08	WA7CQZ	C A	WA7CQZ	ORRC	10/84
Eugene	147.86	147.26	W7LVN	O A	W7LVN	ORRC	10/84
Oakridge	146.38	146.98	W7EXH	O E	W7EXH	ORRC	10/84
KLAMATH FALLS							
Klamath Falls	146.01	146.61	WA7YPR	O	Klamath Basin RA	K77DX	10/83
Klamath Falls	146.25	146.85	K7DDI	O	Klamath Basin RA	K77DX	10/83
Klamath Falls	147.80	147.20	WB7AWL	E	Klamath Basin RA	K77DX	10/83
Klamath Falls	147.98	147.38	KA7BTV		Klamath Basin RA	K77DX	10/83
PORTLAND							
Aloha	147.96	147.36	N7DKQ	O A	N7DKQ	ORRC	10/84
Camas, WA	144.59	145.19	KC7BC	O Y	KC7BC	ORRC	10/84
Camas, WA	144.61	145.21	KD7RY	O A L	KD7RY	ORRC	10/84
Gresham/Mt. Scott	147.88	147.28	WB7QIW	O E	Hoodview ARC	KA7AGH	06/84
Hillsboro	144.51	145.11	K7WWR	C PL	K7WWR	ORRC	10/84
Hillsboro	147.92	147.32	W7CLU	O A E	ARRG	ORRC	10/84
Hood River	147.70	147.10	N7DNV	O L	N7DNV	ORRC	10/84
Mt. Hood	144.67	145.27	KD7DQ	O T A E Y	Mt. Hood RA	KD7DQ	01/85
Newberg	144.81	145.41	N7ASM	O	N7ASM	ORRC	10/84
Oregon City	144.79	145.39	KA7KUB	O	KA7KUB	ORRC	10/84
Portland	144.63	145.23	WB7TKY	O	Post 770/Pacific NW Bell	OJA	09/83
Portland	144.71	145.31	KD7RY	O A L	KD7RY	ORRC	10/84
Portland	146.10	146.70	K7KWA	O E	Portland Repeater, Inc.	ORRC	10/84
Portland	146.34	146.94	W7HYG	O	Portland Repeater, Inc.	ORRC	10/84
Portland	146.40	147.00		O	Portland Repeater, Inc.	ORRC	10/84
Portland	147.64	147.04	W7CLU	O A E	ARRG	ORRC	10/84
Portland	147.74	147.14	W7AC	O E	Willamette Valley DX Club	W7ZZZ	10/83
Portland	147.78	147.18	W7WWG	E Y BAUD	W7WWG	ORRC	10/84
Portland	147.94	147.34	KC7K	O A	KC7K	ORRC	10/84
Portland/Goat Mt.	146.36	146.96	WA7QEX	PACKET A E	Cascade RA	WA7QEX	11/84
Portland/Mt. Hood	147.72	147.12	W7RDK	O A E	Cascade RA	ORRC	10/84
Vancouver, WA	146.24	146.84	W7KYC	O	Portland ARC	ORRC	10/84
Vancouver, WA	147.84	147.24	W7AIA	O E	Clark Co. ARC	ORRC	12/83
SALEM							
Salem	144.73	145.33	K7MRR	O	WA7OWM	ORRC	01/85
Salem	146.26	146.86	KA7CUI	O E		ORRC	10/84
Salem	147.62	147.02	WA7OWM	O A E L	WA7OWM	ORRC	10/84
CENTRAL							
Bend	146.34	146.94	WA7TPD	O	Central Oregon RA	ORRC	10/84

Location	Input	Output	Call	Notes	Sponsor	Source	Date
Gilchrist La Pine/ Finley Butte	147.66	147.06	K7YLO	O	Central Oregon RA	ORRC	10/84
Madras	144.87	145.47	W7DCR	O	Lapine RA	W7DCR	01/85
Sisters	147.98	147.38	KA7GAG	O	Grizzly RA	ORRC	10/84
Survivor	146.30	146.90	KA7EAU	O	KA7EAU	ORRC	10/84
	146.04	146.64	W7RA	O	W7RA	W7RA	08/83
NORTH CENTRAL Bigg's Junction	146.14	146.74	W7CCV	O A	W7CCV	ORRC	10/84
NORTHEAST Baker	147.66	147.06	W7NYW	O	Baker ARC	ORRC	10/84
Hermiston	147.63	147.03	K7RYE	O	HARC	ORRC	10/84
La Grande	146.40	147.00	W4PJS	O A	WB7SPK	ORRC	10/84
La Grande	147.86	147.26	W7EYR	O	W7EYR	ORRC	10/84
Pendleton	146.28	146.88	W7ZKH	O	W7ZKH	ORRC	10/84
Tollgate	146.20	146.80	W7DP	O	Walla Walla ARC	ORRC	10/84
NORTHWEST Astoria	146.14	146.74	W7FBM	O	W7FBM	ORRC	01/85
Astoria	146.16	146.76	WA7WIW	O	Astoria RA	WA7WIW	10/82
Clatskanie	144.75	145.35	WA7OQB	O	Clatskanie ARC	ORRC	10/84
Mt. Hebo	147.82	147.22	W7HNR	O E	Mt. Hebo RA	ORRC	10/84
Newberg	144.89	145.49	K7FM	O E	Chehalum Valley ARC	ORRC	10/84
Seaside/ Seaside/ Sugar Loaf Mt.	146.06	146.66	W7KCA	O A	Northcoast RA	NRA	10/84
	144.85	145.45	W7KCA	O	Northcoast RA	NRA	08/83
SOUTH CENTRAL Lakeview	146.40	147.00	W7MLJ	O	Lake Co. RA	W7MLJ	09/82
SOUTHEAST Burns	146.16	146.76	WB7RHC	O	WB7RHC	ORRC	10/84
SOUTHWEST Ashland	147.86	147.26	WB7SZM	O L	Jackson Co. ARES	ORRC	01/85
Brookings	146.37	146.97	K7VPL	O	Pelican Club RC	ORRC	01/85
Coos Bay	146.01	146.61	WA7LAX	O	K7MNB	ORRC	10/84
Coos Bay	147.72	147.12	WA7JAW	O	WA7JAW	ORRC	10/84
Coquille	147.98	147.38	W7TZO	O	W7TZO	ORRC	10/84
Gold Beach	146.13	146.73	K7SEG	O	FWRA	K7SEG	07/82
Grant's Pass	146.04	146.64	K7LIX	O A	Southern Oregon ARC	ORRC	10/84
Grant's Pass	147.94	147.34	K7MO	O	KZ7A	ORRC	10/84
Medford	146.10	146.70	W7KZU	O	S Oregon Amateur Rptrs	ORRC	10/84
Medford	146.34	146.94	W7OFY	O	S Oregon Amateur Rptrs	ORRC	10/84
Medford	147.90	147.30	WB7RQG	O A E L	Jackson Co. ARES	ORRC	01/85
Roseburg	144.83	145.43	W7BWO	O	W7BWO	ORRC	10/84
Roseburg	146.30	146.90	KA7IAX	PL L	Umpqua Valley ARC	WA6GBC	09/82
WEST CENTRAL Brownsville	146.01	146.61	K7MKG	O		ORRC	10/84
Corvallis	146.19	146.79	K7ZQU	O	LBL ARES	ORRC	10/84
Corvallis	146.22	146.82	WR7ADD	O	Mary's Peak RA	ORRC	10/84
Corvallis	147.76	147.16	K7UYX	O (CA) E L	Oregon State Univ. ARC	WB7ECV	10/84
Florence	146.32	146.92	WB7REA	O L	OCERA	ORRC	10/84
Florence	146.34	146.94	W7AKN	O	OCERA	ORRC	10/84
Lincoln Co.	147.64	147.04	W7VTW	E P	Lincoln Co. Emer. Service	ORRC	10/84
Newport	144.77	145.37	W7VTW	O E	Lincoln Co. Emer. Service	ORRC	10/84
Newport	147.90	147.30	W7VTW	O A E Z	Lincoln Co. Emer. Service	ORRC	10/84
Sweet Home	147.80	147.20	KA7ENW	O		ORRC	10/84
Toledo	147.66	147.06	KA7PLI	O	W7ZZQ	ORRC	10/84
PENNSYLVANIA							
ALLENTOWN							
Allentown	146.145	146.745	W3CJI	T	W3CJI	W3CJI	07/82
Allentown	146.34	146.94	W3OI	E	Lehigh Valley ARC	N3ET	10/82
Bangor	146.04	146.64	WA3MDP	A E	SPARK	WB3IWC	11/84
Bangor	147.645	147.045	WA3GYE	A E	GYE Inc & SPARK	WB3IWC	11/84
Bethlehem	146.10	146.70	W3OK	O	Delaware-Lehigh ARC	KB3RI	09/83
Bethlehem	146.175	146.775	K3LPR	O		PJRC	10/83
Palmerton	147.855	147.255	W3BBS	O E	EPA VHF Society	W3BBS	10/84
ALTOONA/JOHNSTOWN							
Altoona	146.01	146.61	K3IML	O A E R Z	Horseshoe RC	WA3VUP	09/83
Altoona	146.22	146.82	K3IML	P	Horseshoe RC	WA3VUP	09/83
Johnstown	144.79	145.39	K3SPI	O E R Y	Conemaugh Valley ARC	W3LSE	10/83
Johnstown	146.34	146.94	K3SPI	O (CA) E R Z	Conemaugh Valley ARC	W3LSE	10/83
Johnstown	147.975	147.375	N3AGW	O A	Hill Top RA	N3AGW	09/82
ERIE							
Albion	146.34	146.94	KB3BI	O A E	KB3BI	W3GV	09/82
Cherry Hill	146.16	146.76	WA3USH	O A E L	WA3USH/WA3WYZ	WA3WYZ	05/83
Corry	147.93	147.33	W3KJE	O A	Radio Amateurs of Corry	W3GV	09/83
Corry	147.69	147.09	W3YXE	O	Radio Amateurs of Corry	W3GV	09/83
Erie	146.01	146.61	W3GV	O	RA of Erie	KA3CXO	11/84
Erie	146.22	146.82	W3GV	O A E L	RA of Erie	KA3CXO	11/84
Erie	147.87	147.27	WB3DWL	O	Gannon Univ.	W3GV	09/83
HARRISBURG							
Campbelltown	147.765	147.165	WA3ZFM		WA3ZFM	WA3ZFM	10/82
Carlisle	144.83	145.43	WA3ZXG	O (CA) E	South Mt. RA	K3WKK	01/85
Carlisle/ Mechanicsburg	146.28	146.88	K3WKK	O (CA) E	C-CARS	K3WKK	01/85
Elizabethville	147.84	147.24	N3CGU	O A E	Berry's Mt. ARC	WB3BJV	09/83
Harrisburg	144.87	145.47	WA3KXG	O A E R	Central Penn. RA	WB3FTD	10/82
Harrisburg	146.16	146.76	WA3KXG	O A R	Central Penn. RA	WB3FTD	10/82
Harrisburg	146.34	146.94	WA3KXG	O E R	Central Penn. RA	WB3FTD	10/82
Harrisburg	147.60	147.00	W3ABF	O PL	W3ABF	W3ABF	10/84
Harrisburg	147.975	147.375	KC3BN	PL E R Y	CPRA	KC3BN	10/82
Newville	147.81	147.21	W3MXD		W3MXD	W3MXD	10/83

Location	Input	Output	Call	Notes	Sponsor	Source	Date
LANCASTER							
Columbia	147.78	147.18	K3FHC	O L	Columbia Area Amateurs	WA3GYG	10/84
Ephrata	144.85	145.45	K3RZF	O (CA) E L R	Ephrata ARS	K3RZF	10/83
Lancaster	147.615	147.015	N3CC	O A E	Lancaster Red Rose RA	W3EUP	10/84
Landisville	146.22	146.82	AA3C	T E P	District 2 ARES	N3CXY	10/84
Leola	146.01	146.61	WA3NOF			W2XQ	01/84
PHILADELPHIA							
Bryn Mawr	144.53	145.13	WB3JOE	O (CA) E Y	Mid-Atlantic ARC	WA3PZO	10/84
Churchville	146.115	146.715	WA3UNG	O A E	WA3UNG	WA3UNG	01/85
Darby	147.96	147.36	W3UER	O A		PJRC	10/83
Eagleville	146.205	146.805	WA3SSG	O		PJRC	10/83
Eagleville	146.235	146.835	W3EAG	O E Y	Montgomery Co. CD	W3EAG	01/85
Feasterville	146.37	146.97	K3ZFD	O	PARA	K3ITH	02/85
Jenkintown	147.765	147.165	WA3UTI	O (CA) L		W2XQ	01/84
Media	144.63	145.23	W3FBF	O	Penn. Institute of Tech.	WA3KFT	09/83
Newtown Square	147.795	147.195	AK3M	O		PJRC	10/83
Norristown	144.61	145.21	WA3RQO	O		PJRC	10/83
Paoli	146.34	146.94	K3ECV	O E	PARA	K3ITH	01/85
Philadelphia	144.67	145.27	K2SVX	O	Channel 6 ARC	K2SVX	09/83
Philadelphia	144.79	145.39	WB3CAJ	O A E L	WB3CAJ	WB3CAJ	10/83
Philadelphia	144.81	145.41	K3TR	O (CA)	K3TR	K3TR	10/84
Philadelphia	146.085	146.685	WA3AOP	O	Homelsburg ARC	WA3IFY	10/84
Philadelphia	147.63	147.03	W3QV	O	Phil-Mont Mobile RC	W3BBB	01/85
Radnor	147.66	147.06	WB3JOE	O (CA) E	Mid-Atlantic ARC	WA3PZO	10/84
Richboro	146.19	146.79	N3TS	O A		W2XQ	01/84
Rydal	147.87	147.27	N3RD	O (CA) E	Frankford RC	K3KNH	10/84
Telford	144.59	145.19	KA3BHL	O (CA)	Telford Area RA	K3ITH	10/83
Telford	146.28	146.88	KA3BHL	O A	PARA	K3ITH	02/85
Valley Forge	146.16	146.76	W3PHL	O A E L	PARA	N3BJD	09/83
Warminster	147.69	147.09	WA3DFU	O	Warminster ARC	K3ZIG	10/84
Warrington	147.60	147.00	WA3ZID	O A Y	WA3ZID	WB3HOF	01/85
Wyndmoor	144.75	145.35	WA3EPA	O (CA)	Wyndmoor RC/WA3EPA	WA3EPA	09/83
PITTSBURGH							
Allison Park	147.90	147.30	K3HHP	O A E	K3HHP	K3HHP	10/83
Churchill	146.22	146.82	W3MIF	O		K3PS	01/85
Natrona Heights	146.40	147.00	WB3AHI	P	WB3AHI	WB3AHI	08/82
New Kensington	146.04	146.64	K3MJW	O	Skyview RS	KN3B	09/83
North Huntingdon	146.325	146.925	WB3JN	E	Irwin Area ARA	K3SQP	10/82
North Huntingdon	147.72	147.12	WA3NTR	PL T A	WA3GXO	WA3GXO	01/85
Pittsburgh	144.77	145.37	K3UA	O E	Western Penn. DX Assn.	KR3P	01/85
Pittsburgh	144.87	145.47	WA3PBD	O (CA) E	Gateway FM Assn.	WA3PBD	01/85
Pittsburgh	146.01	146.61	WA3BAK	O A E	Greater Pittsburgh VHF Society	K3MC	01/85
Pittsburgh	146.13	146.73	WA3PBD	O (CA) E	Gateway FM Assn.	WA3PBD	01/85
Pittsburgh	146.28	146.88	WA3JDX	O	North Hills ARC	WA3JDX	09/83
Pittsburgh	147.615	147.015	W3UC	O	Carnegie-Mellon Univ.	K3PS	01/85
Pittsburgh	147.63	147.03	W3KWH	O	Steel City ARC	W3SVJ	10/84
Pittsburgh	147.69	147.09	WA3JDX	O	North Hills ARC	WA3JDX	09/83
Pittsburgh	147.81	147.21	K3KEM	O A E L Z	K3KEM	K3KEM	01/85
Upper St. Clair	144.53	145.13	KA3EBX	O (CA) L	KA3EBX	KA3EBX	01/85
Upper St. Clair	147.945	147.345	KB3W	PL A	KB3W	KB3W	09/84
West Mifflin	144.67	145.27				K3PS	01/85
West Mifflin	146.37	146.97	WA3TQK	O A E	WA3TQK	K3PS	01/85
READING							
Dauberville	144.55	145.15	N3CHL	E Y	Dauberville DX Assn.	WA3VUE	09/84
Dauberville	144.89	145.49	WB3FYL	O A E L P Z	Dauberville DX Assn.	WA3VUE	09/84
Reading	146.31	146.91	W3BN	O (CA) E	Reading Radio Club	W3WJC	12/84
SCRANTON/WILKES-BARRE							
Elk Mt.	147.84	147.24	K3EEL	O E	Elk Mouse Commandos	WA3NLO	11/84
Falls	147.645	147.045	W1UEA	O E	W1UEA	K3KDN	11/82
Mehoopany	147.81	147.21	WR3AGU	O	K3JML	K3MZO	09/82
Middleburg	146.22	146.82	WA3DTV	O	Snyder Co. Emergency Management Agency	WA3DTV	10/84
Middleburg	147.87	147.27	WA3DTV	O R	E Pennsylvania VHF Soc.	K3YD	05/83
Scranton	146.34	146.94	K3CSG	O	SPARK	KA3IRP	10/84
Scranton	147.60	147.00	K3KAW	O A Z	K3KAW	WA3NLO	09/83
Waymart	146.055	146.655	WB3KGE	O A E	KA3BXT	WA3NLO	11/84
Wilkes-Barre	144.89	145.49	WA3NUT	O (CA) E	BARC	N3DAX	11/84
Wilkes-Barre	146.01	146.61	WB3FKQ	O L Y	WB3FKA	K3YTL	11/84
Wilkes-Barre	146.10	146.70	K3RLI	Y	K3RLI	K2OED	10/83
Wilkes-Barre	146.28	146.88	W3KUA	O A E		K2OED	10/83
Wilkes-Barre	147.66	147.06	W3GTK	O A E		K2OED	10/83
Wilkes-Barre	147.93	147.33	K3FUT	A E R Z	K3FUT	K3YD	05/83
WILLIAMSPORT							
Milton	146.025	146.625	N3APJ			PJRC	10/83
Montoursville	144.89	145.49	N3AFX	O E	N3AFX	N3AFX	01/85
Muncy	146.22	146.82	K3QFW	O	K3QFW	K3QFW	10/83
Williamsport	146.13	146.73	W3AVK	O A E R	West Branch ARA	K3QFW	09/83
Williamsport	147.69	147.09	N3AFX	O E	Bald Eagle RA	N3AFX	09/83
YORK							
Hanover	147.93	147.33	W3JNT	O A E	Penn - Mar RC	KA3GUZ	08/83
Red Lion	144.51	145.11	K3SRP	O A E	Hilltop Transmitting Assn.	K3ZJJ	08/84
York	144.71	145.31	WB3JEC			PJRC	10/83
York	146.19	146.79	N3AIA	A L R Z	SPARC	N3AIA	09/83
York	146.37	146.97	WR3ACC	O A	Keystone VHF Club	KA3CCA	10/82
EAST CENTRAL							
Berwick	146.295	146.895	WB3ICR	O E	Bernesco ARC	N3DPN	09/84
Berwick	147.705	147.105	W3IVW	O	W3IVW	K3YD	05/83
Bloomsburg	146.19	146.79	K3YIW	O	K3YIW	K3YD	05/83

Location	Input	Output	Call	Notes	Sponsor	Source	Date
Bloomsburg	147.825	147.225	N3AAE			PJRC	10/82
Delano	144.77	145.37	W3EEK	O (CA) E L	Schuylkill ARA	W3EEK	10/83
Hazleton	146.07	146.67	K3JSZ	O A E R	Anthracite RA	K3JSZ	10/82
Pine Grove	144.57	145.17	K3SLG	O L	K3SLG/N3CWQ	K3SLG	10/82
Pine Grove	146.04	146.64	K3SLG	O	K3SLG	K3SLG	10/82
Pottstown	147.81	147.21	W3BWD	O (CA) E L	Pottstown Area Repeater Team	W3BWD	09/84
Pottsville	146.355	146.955	WB3CRX	O A E	WB3CRX/W3EEK/VE3HOH	W3EEK	10/83
Pottsville	147.945	147.345	WB3CRM	O A E	Schuylkill ARA	WB3CRM	09/83
Solebury	147.90	147.30	K3MBF	O (CA) E	Frankford RC	K3KNH	10/84
Sunbury	147.78	147.18	WB3GDH	O E R	SVARC	WB3GDH	10/84
Sunbury	147.87	147.27	K3ARR	E R	Susquehanna Valley ARS	K3ARR	10/84
Sunbury	147.90	147.30	WB3KCW	O E	Central Pennsylvania ARC	WB3JNZ	10/84
Tamaqua	147.705	147.105	W3TI	O E R	Tamaqua Transmitting Society	K3NYX	10/82
NORTH CENTRAL							
DuBois	147.99	147.39	K3PS	R	Quad Co. FMA	K3PS	10/84
Emporium	147.78	147.18	WA3WPS			K3PS	01/85
Ridgway	147.60	147.00	W3IE	O	W3IE	K3YD	05/83
Wellsboro	146.31	146.91	W3VEG	O		W3VEG	12/82
NORTHEAST							
Elk Mt.	147.84	147.24	K3EEL	O E	Elk Mouse Commandos	WA3NLO	11/84
Scranton	147.60	147.00	K3KAW	O A Z	K3KAW	WA3NLO	09/83
Tannersville	146.265	146.865	N3BFL	A L	Monroe Co. OES	N3BFL	11/84
Tannersville	147.465	146.865	N3BFL	A L	Monroe Co. OES	N3BFL	11/84
Towanda	147.885	147.285	N3AFP	A E L	Rookies ARA	WA2DGS	10/82
Waymart	146.055	146.655	WB3KGE	O A E	KA3BXT	WA3NLO	11/84
NORTHWEST							
Franklin	144.63	145.23	W3ZIC	O A E L Z	Fort Venango Mike & Key Club	N3AYZ	10/83
Meadville	144.53	145.13	W3MIE	O E L R	Crawford Co. ARS	WB3JDI	10/83
Meadville	147.63	147.03	W3NRU	O A E R	W3NRU	W3NRU	09/83
Meadville	147.81	147.21	K3YAK	O A E R Z	K3YAK	WB3JDI	10/83
Pleasantville	147.72	147.12	W3ZIC	O A L R	Fort Venango Mike & Key Club	N3AYZ	10/83
Scandia	144.79	145.39	K3PSI			K3PS	01/85
Warren	146.16	146.76	WB3IWW	O E	Chataqua Co. FMA	WB3IWW	10/84
Warren/Kinzua Dam	147.96	147.36	AK3R		Warren Co. Hams	WB3IWW	10/84
Warren/Sandstone Springs	146.37	146.97	N3DB	O E	N3DB	WB3IWW	10/84
SOUTH CENTRAL							
Bedford	144.89	145.49	K3SAK		Bedford Co. ARS	WA3UXP	10/82
Blue Knob Mt.	147.75	147.15	K3QIH	O A E L R Z	Blue Knob RA	WA3VUP	09/83
Chambersburg	147.72	147.12	W3ACH	O	Cumberland Valley ARC	K3TNH	10/83
Fort Loudon	147.825	147.225	K3PQX		K3PQX	K3PQX	10/82
Gettysburg	144.75	145.35	WB3CVM	O E R	Adams Co. EMA	WB3CVM	01/85
Huntingdon	146.10	146.70	WB3CJB			WA3ZGM	09/83
Lewistown	146.31	146.91	WR3AIF	O	Juniata Valley ARC	WA3TRG	09/82
Mifflintown	146.445	147.045	K13D	O E	Tuscarora ARA	N3AGI	10/82
Richfield	144.53	145.13	N3CMI	O E	N3CMI	N3CMI	10/84
Selinsgrove	147.78	147.18	W3BHC	O	Susquehanna Valley ARC	WB3GDH	10/84
State College	144.85	145.45	N3AGD	A E L	N3AGD	N3WS	09/82
State College	146.16	146.76	K3HKK	A E L	Nittany ARC	N3WS	09/82
State College	146.25	146.85	W3YA	L	Nittany ARC	N3WS	09/82
SOUTHEAST							
Aimont	144.71	145.31	W3AI	O	RF Hill ARC	WB3AIG	10/83
Coatesville	147.585	146.985	WA3GMS	O		PJRC	10/83
Doylstown	147.99	147.39	K3ESJ	O (CA) E R	Central Bucks RA	K3ESJ	10/83
Hatfield	147.93	147.33	WA3RYQ	O	WA3RYQ	W2XQ	01/84
Lebanon	147.915	147.315	W3ESN		Lebanon Valley Society of Radio Amateurs	WA3NTJ	10/82
Pipersville	144.73	145.33	K3ESJ	O (CA) L	High Point RA	W2XQ	01/84
Yardley	144.83	145.43	WB3CKP	PL 5Z (CA) E	WB3CKP/WA3BXW	WA3BXW	06/84
SOUTHWEST							
Acme	144.55	145.15	KA3JSD	O R	Laurel Highlands VHF Society	N3DKT	10/83
Acme	146.07	146.67	W3NBN	O A E R Z	Laurel Highlands VHF Society	W3SII	10/83
Bentleyville	147.87	147.27	WA3DIQ	O Y	WA3DIQ	KA3EBX	01/85
Derry	147.66	147.06	K3JDU	A E	Chestnut Ridge ARC	K3JDU	10/83
Greensburg	147.78	147.18	W3LWW	O (CA) E	Foothills ARC	WB3AMR	01/85
Hopwood	144.57	145.17	WB3LUC		WB3LUC	WB3LUC	09/82
Indian Head	147.825	147.225	KA3BFI	O A	KA3BFI	KA3BFI	01/85
Indiana	146.31	146.91	W3BMD	O	Indiana Co. ARC	W3BFV	08/84
Somerset	146.025	146.625	WA3MYA		Somerset Co. ARC	K3PS	01/85
Somerset	147.795	147.195	WA3MYA	O A E R	WA3MYA	KQ3M	10/83
Uniontown	147.645	147.045	W3PIE	A	W3PIE/JARC	WB3DOD	10/82
Washington	144.65	145.25	W3CYO	O A	W3CYO/AD3T	AD3T	09/83
Washington	146.19	146.79	K3PSP	A	K3PSP	K3PSP	10/83
WEST CENTRAL							
Beaver	146.25	146.85	W3VRZ	O (CA) E R Z	Triple "A" ARA	K3NPX	10/84
Beaver	147.735	147.135	W3VRZ	O E R Y	Triple "A" ARA	K3NPX	10/84
Beaver	147.765	147.165	KB3L	O E R	KB3L	K3NPX	10/84
Beaver Falls	144.71	145.31	W3SGJ	O A E L Z	Beaver Valley ARA	K3NPX	10/84
Butler	147.96	147.36	W3UDX	O T E R	Butler Co. ARA	N3CVR	10/83
Kittanning	144.81	145.41	K3JVJ		Fort Armstrong Wireless Assn.	K3JVJ	10/84
Leechburg	147.93	147.33	WA3JVG	O E	WA3JVG/WA3JVH/W3CVT	WA3JVG	01/85

Location	Input	Output	Call	Notes	Sponsor	Source	Date
Mars	144.85	145.45	W3GT	O E L	W3GT	W3GT	11/83
New Castle	147.795	147.195	N3CVB	PL T A Z	New Castle RA	W3QZH	10/83
Parker	144.59	145.19	W3ZIC	O A L R	Fort Venango Mike & Key Club	N3AYZ	10/83
Sharon	144.75	145.35	AF3P	O A E L R Z	SPRING	K3LR	10/84
Sharon	147.75	147.15	W3LIF	A E	Mercer Co. ARC	K3ZFP	10/82
Sigel	147.885	147.285	WA3FFC	O	WA3FFC/WB3HUE	WB3HUE	10/83
Zelienople	147.84	147.24	W3WKD	O E	Butler Co. Amateur FM Assn.	K3PS	01/85
RHODE ISLAND							
NEWPORT							
Newport	146.385	146.985	WA1VAJ	A	WA1VAJ	AG1F	01/85
Newport/Portsmouth	147.96	147.36	W1SYE	O A	Newport Co. RC	WA1OSL	10/83
PROVIDENCE							
Coventry	144.75	145.35	WA1KWZ	O	WA1KWZ	W1YNE	10/82
Cranston	146.10	146.70	W1XJ	O A E R	Ocean State ARG	W1XJ	10/84
Cranston	147.705	147.105	WR1AGT	PL A E L	Pine Hill ARG	W1YNE	10/82
Johnston	146.235	146.835	WR1AFA	T		W1YNE	10/82
Lincoln	146.34	146.94	WA1OZF		RI RMA	W1YNE	10/82
Scituate	146.16	146.76	W1HQV		Rhode Island FM RS	AG1F	01/85
SOUTH							
Exeter	146.205	146.805	WA1HAH	E Y	Hope Valley ARA	N1BEE	10/83
Exeter	147.765	147.165	WA1HAH	O A E	Hope Valley ARA	N1BEE	10/83
SOUTH CAROLINA							
CHARLESTON							
Charleston	144.65	145.25	WB4URP	O	Charleston ARS	CVRA-SERA	11/84
Charleston	146.16	146.76	K4ILT	O (CA)	Charleston ARS	CVRA-SERA	11/84
Charleston	146.19	146.79	W4IVE	O	Charleston ARS	CVRA-SERA	11/84
Charleston	147.87	147.27	WB4LET	O (CA)	Trident ARC	CVRA-SERA	11/84
Charleston	147.90	147.30	K4LWS	O A		CVRA-SERA	11/84
Goose Creek	147.675	147.075	WD4NUN	O A	WD4NUN	CVRA-SERA	11/84
Goose Creek	147.78	147.18	W4NAT	O	W4NAT	CVRA-SERA	11/84
Mt. Pleasant	146.385	146.958	K4ESG			CVRA-SERA	11/84
COLUMBIA							
Columbia	146.28	146.88	K4AVU	O	Mid Carolina ARA	CVRA-SERA	11/84
Columbia	146.34	146.94	K4LNU	O	K4LNU	CVRA-SERA	11/84
Columbia	147.81	147.21	K4AVU	O	Mid Carolina ARS	CVRA-SERA	11/84
#Columbia	147.84	147.24	N4CZR	O	N4CZR	W4ANK	10/83
#Columbia	147.93	147.33	WB4VLY	O	WB4VLY	W4ANK	10/83
Columbia	147.96	147.36	K4LNU	O (CA)	Columbia ARS	CVRA-SERA	11/84
Columbia/Fort Jackson	146.16	146.76	WB4OCB	O	WB4OCB	CVRA-SERA	11/84
Gaston	144.61	145.21	WB4NEP	O (CA)	Columbia ARA	CVRA-SERA	11/84
Lexington	147.99	147.39	K4FEC		K4FEC	CVRA-SERA	11/84
Prosperity	147.84	147.24	WB4OCB	O		CVRA-SERA	11/84
Sumter	146.04	146.64	WS4P	O E	Sumter ARA	CVRA-SERA	11/84
Sumter	147.615	147.015	WA4UMU	O A	Sumter ARA	CVRA-SERA	11/84
Sumter	147.66	147.06	W4VFR	O E	Hillcrest ARC	CVRA-SERA	11/84
FLORENCE							
Florence	146.25	146.85	W4ULH	O A	Florence ARC	WB4UDK	10/84
Florence	146.37	146.97	WA4ISM	O (CA)	Pee Dee FM RA	CVRA-SERA	11/84
Marion	146.40	147.00	W4YLT	O (CA)	Swamp Fox ARC	CVRA-SERA	11/84
GREENVILLE/SPARTANBURG							
Greenville	146.01	146.61	W4NYK		Blue Ridge ARS	CVRA-SERA	11/84
Greenville	146.10	146.70	W4AZT	A	W4AZT	CVRA-SERA	11/84
Greenville	147.375	147.975	K4LEO	PL 1B B 2000 (CA)	K4LEO	K4LEO	10/84
Greenville/Paris Mt. Greer	146.22	146.82	W4NYK	(CA)	Blue Ridge ARS	CVRA-SERA	11/84
Greer	146.34	146.94	W4IQQ	O	W4IQQ	CVRA-SERA	11/84
Inman	144.87	145.47	WB8OXE			CVRA-SERA	11/84
Pickens	146.40	147.00	WB4YXZ	(CA)		CVRA-SERA	11/84
Simpsonville	146.13	146.73	WA4LDP	O		CVRA-SERA	11/84
Simpsonville	147.75	147.15	WA4SDT	O Y	WA4SDT	CVRA-SERA	11/84
Spartanburg	147.69	147.09	WB8OXE	O (CA)	Spartanburg ARC	CVRA-SERA	11/84
Tryon/Rocky Spur	147.885	147.285	KS4I			CVRA-SERA	11/84
MYRTLE BEACH/GEORGETOWN							
#Brookville	147.795	147.195	W4DCD	O (CA) L	W4DCD	W4DCD	10/84
Georgetown	147.975	147.375	WB4DMI	O E	Georgetown ARC	CVRA-SERA	11/84
Myrtle Beach	146.01	146.61	WB4JMT	O A	Grand Strand ARC	CVRA-SERA	11/84
Myrtle Beach	147.72	147.12	WA4YGE	O	WA4YGE	CVRA-SERA	11/84
North Myrtle Beach	147.63	147.03	WA4JYR	O (CA)	North Myrtle Beach VHF Club	CVRA-SERA	11/84
ROCK HILL							
Carowinds	147.78	147.18	AA4SC			CVRA-SERA	11/84
Lancaster	146.10	146.70	W4PAX		Lancaster Co. ARC	CVRA-SERA	11/84
Lancaster	147.84	147.24	WB4BGF			CVRA-SERA	11/84
Rock Hill	144.71	145.31	KA4RFA	(CA) L		CVRA-SERA	11/84
Rock Hill	146.325	146.925	K4YTZ	(CA)		CVRA-SERA	11/84
Rock Hill	146.43	147.03	K4YTZ	O (CA)	York Co. ARS	CVRA-SERA	11/84
CENTRAL							
Bamberg	144.73	145.33	WA4DFP	O		CVRA-SERA	11/84
Orangeburg	147.69	147.09	WR4AQY	O A	Orangeburg ARC	CVRA-SERA	11/84
NORTHEAST							
Cheraw	147.135	147.735	KA4ABW	O (CA)	Chesterfield Co. ARS	CVRA-SERA	11/84
Dillon	146.145	146.745	NN4N	O (CA)	Greater Pee Dee ARS	CVRA-SERA	11/84
Wallace	144.89	145.49	KA4ABW			CVRA-SERA	11/84

Location	Input	Output	Call	Notes	Sponsor	Source	Date
NORTHWEST							
Anderson	146.19	146.79	W4FVV	O	Anderson ARC	CVRA-SERA 11/84	
Anderson	146.37	146.97	N4S2	O (CA)	Anderson ARC	CVRA-SERA 11/84	
Greenwood	147.765	147.165	WB4UGA	O (CA)	Western Carolina ARS II	CVRA-SERA 11/84	
Hodges/Greenwood	144.53	145.13	KB4YF	O	KB4YF	CVRA-SERA 11/84	
Laurens	146.25	146.85	KA4LBI	O A		CVRA-SERA 11/84	
Newberry	146.085	146.685	KB4CO			CVRA-SERA 11/84	
Seneca/Long Mt.	147.87	147.27	WA4JRJ	O	Keoway-Toxaway ARC	CVRA-SERA 11/84	
SOUTH							
Chelsea	146.01	146.61	KB4GY	O		CVRA-SERA 11/84	
Walterboro/ White Hall	146.31	146.91	W4BWZ	O E	Coastal ARA	CVRA-SERA 11/84	
SOUTH CENTRAL							
Aiken	147.885	147.285	N4ADM	O		CVRA-SERA 11/84	
Augusta	147.72	147.12	W4ALK	O A	Richmond Co. RRC	NA4I	09/83
North Augusta	146.13	146.73	K4FKJ	O	N Augusta-Belvedere RC	K4FKJ	10/84
SOUTH DAKOTA							
ABERDEEN							
Aberdeen	146.31	146.91	WB0JLZ		Aberdeen ARC	W0SIR	10/84
Aberdeen	146.37	146.97	W0JOZ	L	W0JOZ	W0SIR	10/84
Canton	147.75	147.15	K0TVJ	A	K0TVJ	W0SIR	10/84
BROOKINGS/WATERTOWN							
Brookings	146.34	146.94	W0BXO		Brookings ARC	W0SIR	10/84
Toronto	146.19	146.79	K0TA		K0TA	W0SIR	10/84
Watertown	146.25	146.85	WB0MWJ	O A E L Z	WB0MWJ/WB0MJY/W0IT	WB0MWJ	11/84
PIERRE							
Pierre	146.34	146.94	WA0MFZ		Pierre ARC	W0SIR	10/84
Reliance	146.07	146.67	WB0HTT	E	Medicine Butte RC	W0SIR	10/84
RAPID CITY							
Custer/Bear Mt. Lead/Deadwood/ Terry Peak	146.25	146.85	W0BLK		Black Hills ARC	W0SIR	10/84
Rapid City	146.16	146.76	W0BLK	L	Signal Hill ARC	W0SIR	10/84
Rapid City	146.34	146.94	W0BLK	L	Black Hills ARC	W0SIR	10/84
Rapid City	147.24	147.84	K0VKH	A	K0VKH	W0SIR	10/84
SIOUX FALLS							
Sioux Falls	146.16	146.76	W0SIR	A	Sioux Valley RA	W0SIR	10/84
Sioux Falls	147.63	147.03	WA0RIQ	O (CA) E	WA0RIQ	W0SIR	10/84
Sioux Falls	147.84	147.24	WB0PJB	O A L	WB0PJB	W0SIR	10/84
EAST CENTRAL							
Huron	147.69	147.09	W0NOZ	A E	James Valley RA	W0SIR	10/84
Vayland	146.13	146.73	WA0MFZ	E	WA0MFZ	W0SIR	10/84
Wessington Springs	146.22	146.82	K0GZ		James Valley RA	W0SIR	10/84
NORTH CENTRAL							
Eagle Butte	146.25	146.85	W0KUX		W0KUX	W0SIR	10/84
NORTHEAST							
Sisseton	146.28	146.88	WA0BZD		WA0BZD	W0SIR	10/84
SOUTHEAST							
Menno/ Turkey Ridge Mitchell/ Mt. Vernon	147.00	146.40	KJ0M	L	KJ0M	W0SIR	10/84
Springfield	146.04	146.64	WR0ACB		Mitchell ARC	W0SIR	10/84
Yankton	146.34	146.94	K0WJU			W0SIR	10/84
	146.25	146.85	K0YJF		Prairie Dog ARC	W0SIR	10/84
TENNESSEE							
CHATTANOOGA							
Chattanooga	144.53	145.13	K4CMY	Y		CVRA-SERA 11/84	
Chattanooga	144.69	145.29	K4VCM		Chattanooga Tri-State FM Assn.	CVRA-SERA 11/84	
Chattanooga	144.73	145.33	W4AM		Chattanooga ARC	CVRA-SERA 11/84	
Chattanooga	144.79	145.39	KB4TZ	A	Chattanooga Tri-State FM Assn.	CVRA-SERA 11/84	
Chattanooga	146.01	146.61	K4CMY		Chattanooga Tri-State FM Assn.	CVRA-SERA 11/84	
Chattanooga	146.10	146.70	AD4F			CVRA-SERA 11/84	
Chattanooga	146.19	146.79	W4DSK	A	Chattanooga Tri-State FM Assn.	CVRA-SERA 11/84	
Chattanooga	147.60	147.00	WA4ZOK	(CA)		CVRA-SERA 11/84	
Cleveland	147.78	147.18	WD4DES			CVRA-SERA 11/84	
Ringgold, GA	146.115	146.715	W4ABZ	O E	Ringgold ARC	WA4LJU	10/84
GREENEVILLE							
Greeneville	144.65	145.25	N4TV			CVRA-SERA 11/84	
Greeneville	144.79	145.39	N4TV	O	Andrew Johnson ARC	K4EPC	12/84
Greeneville	144.81	145.41	WB4TUO			CVRA-SERA 11/84	
Greeneville	147.66	147.06	WA4LYF			CVRA-SERA 11/84	
JACKSON							
Alamo	147.135	147.735	WB4EDS			CVRA-SERA 11/84	
Humboldt/Gibson	144.75	145.35	NQ4Y	O A E P L Y	KA4JSG	NQ4Y	08/83
Jackson	144.71	145.31	KF4SC			CVRA-SERA 11/84	
Jackson	147.81	147.21	W4WKZ			CVRA-SERA 11/84	
Lexington	146.43	147.03	WB4LGH	O	WB4LGH	CVRA-SERA 11/84	
JOHNSON CITY							
Blountville	147.60	147.00	WA4KMG			CVRA-SERA 11/84	
Bristol	146.07	146.67	K4ILW	A		CVRA-SERA 11/84	
Bristol	146.16	146.76	WR4ADO			CVRA-SERA 11/84	
Bristol	146.28	146.88	WD4CYZ			CVRA-SERA 11/84	
Johnson City	144.69	145.29	WB4SQC	(CA)		CVRA-SERA 11/84	
Johnson City	146.19	146.79	WB4EHK	O		CVRA-SERA 11/84	
Johnson City	147.87	147.27	KE4FH	O A	Volunteer RG	CVRA-SERA 11/84	

Location	Input	Output	Call	Notes	Sponsor	Source	Date
Kingsport/Bays Mt.	146.37	146.97	W4TRC	A	Kingsport ARC	CVRA-SERA	11/81
KNOXVILLE/OAK RIDGE							
Gatlinburg/Cove Mt.	146.25	146.85	WA4KJH	L		CVRA-SERA	11/84
Knoxville	144.51	145.11	WB4JSD	Y		CVRA-SERA	11/84
Knoxville	144.61	145.21	K4KFD	A		CVRA-SERA	11/84
Knoxville	144.73	145.33	WA4TEM	A		CVRA-SERA	11/84
Knoxville	144.77	145.37	WA4GZE			CVRA-SERA	11/84
Knoxville	144.83	145.43	WB4GBI		WB4GBI/N4CKB	CVRA-SERA	11/84
Knoxville	144.87	145.47	WB4GBI		WB4GBI/N4CKB	CVRA-SERA	11/84
Knoxville	146.13	146.73	WB4IOB			CVRA-SERA	11/84
Knoxville	146.34	146.94	K4HXD			CVRA-SERA	11/84
Knoxville	147.675	147.075	K4HXD	A		CVRA-SERA	11/84
Knoxville	147.90	147.30	W4BBB			CVRA-SERA	11/84
Knoxville	147.96	147.36	WB4HAP			CVRA-SERA	11/84
Lake City	146.22	146.82	WB4OAH			CVRA-SERA	11/84
Lenoir City	144.57	145.17	KE4SK			CVRA-SERA	11/84
Oak Ridge	146.28	146.88	W4SKH	E	Oak Ridge ARC	CVRA-SERA	11/84
Oak Ridge	146.37	146.97	W4SKH	A	Oak Ridge ARC	CVRA-SERA	11/84
Oak Ridge	147.72	147.12	K4EAJ	L	K4EAJ	CVRA-SERA	11/84
Oak Ridge	147.75	147.15	K4EAJ	Y	K4EAJ	CVRA-SERA	11/84
Sevierville	144.67	145.27	N4CJX	C A E		CVRA-SERA	11/84
MEMPHIS							
East Memphis	147.63	147.03	W4ZJM	O E L	W4ZJM	W4ZJM	10/84
Fisherville	144.65	145.25	N4DRJ	O A	Eads ARS	CVRA-SERA	11/84
Frayser	146.10	146.70	W4UFT	E	W4UFT	CVRA-SERA	11/84
Memphis	144.53	145.13	WA4NVZ			KC4UK	06/83
Memphis	144.81	145.41	WA4VIP			CVRA-SERA	11/84
Memphis	144.89	145.49	WA4KOG	O E	WA4KOG	CVRA-SERA	11/84
Memphis	146.04	146.64	W4GYS			CVRA-SERA	11/84
Memphis	146.13	146.73	K4AJXT			CVRA-SERA	11/84
Memphis	146.19	147.51	K4FZJ		K4FZJ	K4FZJ	10/83
Memphis	146.19	146.79	WA4HBY		WA4HBY	WA4HBY	10/83
Memphis	146.22	146.82	W4BS	O	Delta ARC	CVRA-SERA	11/84
Memphis	146.25	146.85	WA4KOG	O A	WA4KOG	CVRA-SERA	11/84
Memphis	146.28	146.88	WA4ETE	A		CVRA-SERA	11/84
Memphis	146.34	146.94	K4BN	O A	Memphis FM Assn.	CVRA-SERA	11/84
Memphis	146.40	147.00	K4FZJ		K4FZJ	CVRA-SERA	11/84
Memphis	146.46	147.06	WA4MQQ			CVRA-SERA	11/84
Memphis	147.69	147.09	WR4AWT			CVRA-SERA	11/84
Memphis	147.72	147.12	WB4DAZ	T A		CVRA-SERA	11/84
Memphis	147.75	147.15	WA5KUB			CVRA-SERA	11/84
Memphis	147.78	147.18	WA4KOG	O E	WA4KOG	CVRA-SERA	11/84
Memphis	147.84	147.24	WD4APK			CVRA-SERA	11/84
Memphis	147.87	147.27	WR4AZC			CVRA-SERA	11/84
Memphis	147.90	147.30	WA4ADT			CVRA-SERA	11/84
Memphis	147.96	147.36	WB4MMI	C T A E R	WB4MMI	WB4MMI	10/83
Memphis	147.99	147.39	WR4ASR			CVRA-SERA	11/84
Millington	146.43	147.03	W4ZJM	O A E L	W4ZJM	W4ZJM	10/84
NASHVILLE							
Gallatin	147.84	147.24	W4NIT	(CA)		CVRA-SERA	11/84
Gallatin	147.87	147.27	WA4YQC	(CA)		CVRA-SERA	11/84
Gallatin	147.99	147.39	WB4DLQ			CVRA-SERA	11/84
Hendersonville	146.115	146.715	WB4WZK			CVRA-SERA	11/84
Hendersonville	146.915	146.515	WB4ZCK			CVRA-SERA	11/82
Hendersonville	147.705	147.105	WD4FFM		Middle Tenn. DX ARC	CVRA-SERA	11/84
Hendersonville	147.945	147.345	N4WF	(CA)	ARS of Nashville	N4WF	10/84
Lebanon	146.13	146.73	KE4VZ	(CA)		CVRA-SERA	11/84
Madison	146.04	146.64	WB4NTM			CVRA-SERA	11/84
Mt. Juliet	144.79	145.39	WB4DOR		Wilson Co. RA	WB4DOR	11/84
Murfreesboro	144.57	145.17	WB4LHO	(CA)		CVRA-SERA	11/84
Nashville	144.65	145.25	N4AJS			CVRA-SERA	11/84
Nashville	144.75	145.35	K4AKNG			CVRA-SERA	11/84
Nashville	144.83	145.43	WB4HTX	(CA)		CVRA-SERA	11/84
Nashville	144.85	145.45	N4ARK	O (CA) E Y	N4ARK/WA4YZT	N4ARK	09/83
Nashville	144.87	145.47	N4ARK	O	N4ARK/WA4YZT	CVRA-SERA	11/84
Nashville	146.01	146.61	WA4PCD	(CA)	WA4PCD	CVRA-SERA	11/84
Nashville	146.07	146.67	WB4NTM	(CA)		CVRA-SERA	11/84
Nashville	146.16	146.76	WB4QES			CVRA-SERA	11/84
Nashville	146.19	146.79	W4SQE		Music City ARA	CVRA-SERA	11/84
Nashville	146.25	146.85	N4TK	(CA)		CVRA-SERA	11/84
Nashville	146.28	146.88	WB4QES			CVRA-SERA	11/84
Nashville	146.34	146.94	WA4PCD			CVRA-SERA	11/84
Nashville	147.615	147.015	AF4K			CVRA-SERA	11/84
Nashville	147.705	147.105	WD4FFM			CVRA-SERA	11/84
Nashville	147.75	147.15	WA4PCD			CVRA-SERA	11/84
Nashville	147.78	147.18	WA4PCD			CVRA-SERA	11/84
Nashville	147.90	147.30	WB4ZSA	(CA)		CVRA-SERA	11/84
Nashville	147.93	147.33	N4AJS	(CA)		CVRA-SERA	11/84
Nashville (S)	147.96	147.36	WB4NTM	Y		CVRA-SERA	11/84
Springhill	144.85	145.45	NW4E	O	Tenn. Emer. AR Network	KB4IDB	12/84
CENTRAL							
Smithville/ Short Mt.	146.31	146.91	W4YXA	(CA)		CVRA-SERA	11/84
EAST CENTRAL							
Cookeville	146.07	146.67	WA4UCE	O A	Ten-Tech ARS	CVRA-SERA	11/84
Cookeville	147.81	147.21	N4WS	O	Cookeville RA	CVRA-SERA	11/84
NORTH CENTRAL							
Clarksville	147.60	147.00	W4AM			CVRA-SERA	11/84
Sparta	147.69	147.09	W4BSA	A	W4BSA	CVRA-SERA	11/84

Location	Input	Output	Call	Notes	Sponsor	Source	Date
NORTHEAST							
Crossville	146.04	146.64	KE4RX			CVRA-SERA 11/84	
Crossville	147.93	147.33	W4CV			CVRA-SERA 11/84	
Lafollette	144.53	145.13	KF4OK			CVRA-SERA 11/84	
Lafollette	146.07	146.67	W4TZG		Walnut Mt. ARC	CVRA-SERA 11/84	
Morristown	147.825	147.225	WB4OAH			CVRA-SERA 11/84	
Morristown/ Clinch Mt.	147.63	147.03	WD4RTT	(CA)		CVRA-SERA 11/84	
Mountain City	144.87	145.47	WD4OMO	O	Johnson Co. RC	CVRA-SERA 11/84	
NORTHWEST							
Dyersburg	146.145	146.745	AA4HF			CVRA-SERA 11/84	
Martin	146.625	146.025	WA4ZQX	O	Amateur Radio Echo Sys.	CVRA-SERA 11/84	
Medina	146.37	146.97	K4BEZ	A		CVRA-SERA 11/84	
Paris	147.96	147.36	K4KXL	A		CVRA-SERA 11/84	
Union City	146.10	146.70	WA4YGM			CVRA-SERA 11/84	
Waverly	146.685	146.085	NO4Q			CVRA-SERA 11/84	
SOUTH CENTRAL							
Altamont	146.37	146.97	WR4AWN			CVRA-SERA 11/84	
Centerville	147.915	147.315	WB4PZB			CVRA-SERA 11/84	
Columbia	147.72	147.12	WA4ZYX	A	Maury ARC	CVRA-SERA 11/84	09/83
Fayetteville	146.265	146.865	KO4G	O	KO4G	CVRA-SERA 11/84	
Fayetteville	147.63	147.03	W4NIQ			CVRA-SERA 11/84	
Franklin	144.55	145.15	WB4HCK	L		CVRA-SERA 11/84	
Jasper	144.59	145.19	KD4XX			CVRA-SERA 11/84	
Manchester	146.10	146.70	W4FOT	A		CVRA-SERA 11/84	
McMinnville	144.63	145.23	WA4CPJ	A		CVRA-SERA 11/84	
McMinnville	144.89	145.49	W4KKO			CVRA-SERA 11/84	
Pulaski	146.775	146.175	KA4CCL			CVRA-SERA 11/84	
Shelbyville	147.66	147.06	W4QEB	O A	ARC of Shelbyville	CVRA-SERA 11/84	
Winchester	146.22	146.82	WB4VEH		Middle Tennessee ARS	WB4VEW	10/84
SOUTHEAST							
Athens	144.71	145.31	WB4GRC			CVRA-SERA 11/84	
Benton	144.85	145.45	K4SIR			CVRA-SERA 11/84	
Dayton	147.99	147.39	K4ZLA			CVRA-SERA 11/84	
Decatur	144.55	145.15	W4RJC			CVRA-SERA 11/84	
SOUTHWEST							
Brownsville	146.655	146.055	WA4ABU			CVRA-SERA 11/84	
Covington	147.93	147.33	WA4VXW			CVRA-SERA 11/84	
Savannah	146.31	146.91	WB4DQU		Hardin ARES	CVRA-SERA 11/84	
Stantonville	144.79	145.39	KA4OHC			CVRA-SERA 11/84	
TEXAS							
Abilene	146.13	146.73	N5COT			W5OGZ	10/84
Abilene	146.16	146.76	N5COT	A		W5OGZ	10/84
Abilene	146.28	146.88	AG5F			W5OGZ	10/84
Albany	147.81	147.21	N5BUW	O E	Shackelford Co. ARC	N5BUW	09/83
Alice	146.25	146.85	K5DYY	O	K5DYY	WD5IBQ	10/83
Alpine	146.13	146.73	K5FD	O (CA)		W5OGZ	10/84
Alpine	146.25	146.85	WB5HQV	E		W5OGZ	10/84
Alpine/Big Bend	146.22	146.82	W5YCK	P		W5OGZ	10/84
Alpine/Big Bend	146.34	146.94	WB5MPX	A		W5OGZ	10/84
Alvin	147.81	147.21	WB5NVH			W5OGZ	10/84
Amarillo	146.07	146.67	W5WX		Panhandle ARC	PARC	03/84
Amarillo	146.10	146.70	W5CBT	C Y		W5OGZ	10/84
Amarillo	146.34	146.94	W5WX	A	Panhandle ARC	PARC	03/84
Amarillo	147.99	147.39	WB5ZDK			W5OGZ	10/84
Andrews	146.19	146.79	WD5EPC	O A		WD5EPC	11/82
Angleton	146.31	146.91	WR5AND			W5OGZ	07/83
Aransas Pass	147.195	147.795	WB5EJQ			W5OGZ	10/84
Arlington	147.015	147.615	WB5SUF			W5OGZ	10/84
Arlington	147.75	147.15	K5SLD	O	Arlington RC	W5OGZ	10/84
Arroyo City	147.72	147.12	WD5KBZ	O E	WD5KBZ	WD5KBZ	10/84
Athens	147.195	147.795	KT5C	O	Athens ARC	KT5C	10/82
Athens	147.63	147.03	K5MET	PL 1Z		W5OGZ	10/84
Austin	144.61	145.21	WA2TMD			W5OGZ	10/84
Austin	144.73	145.33	N5DGV			W5OGZ	10/84
Austin	146.01	146.61	WB5PCV	(CA) L		W5OGZ	10/84
Austin	146.19	146.79	W5KA	A	Austin ARC	W5OGZ	10/84
Austin	146.28	146.88	W5FQR			W5OGZ	10/84
Austin	146.34	146.94	WA5YAN			W5OGZ	10/84
Austin	146.835	146.235	N5ADD			W5OGZ	10/84
Austin	147.66	147.06	WB5HNC			W5OGZ	10/84
Austin	147.78	147.18	W5EBJ	(CA)		W5OGZ	10/84
Austin	147.90	147.30	N5DJ	(CA)		W5OGZ	10/84
Austin	147.93	147.33	WA5VQK	(CA) E		W5OGZ	10/84
Austin	147.99	147.39	W5EHM	O	Univ. of Texas ARC	WB3CTU	01/84
Austin	147.93	147.33	KD5JW			W5OGZ	10/84
Balmorra	147.84	147.24	WA5QMJ	E L		W5OGZ	10/84
Bay City	146.13	146.73	W5BZO	O	Matagorda Co. ARC	W5OGZ	10/84
Baytown	146.19	146.79	K5SCR	E Z		W5OGZ	10/84
Beaumont	146.16	146.76	W5GNX	O E	Beaumont ARC	KD5XY	11/84
Beaumont	146.865	146.265	W5KWA	O E	Beaumont ARC	KD5XY	11/84
Beaumont	147.375	147.975	W5RIN	O (CA) Z	Beaumont ARC	KD5XY	11/84
Beaumont	147.72	147.12	WA5EFI	A E		W5OGZ	10/84
Beaumont	147.81	147.21	K5PE	O	K5PE	W5OGZ	10/84
Beaumont	147.90	147.30	WB5HRF	E		W5OGZ	10/84
Beeville	146.37	146.97	K5FPJ			W5OGZ	10/84
Beeville	147.96	147.36	WD5JZS			W5OGZ	10/84
Bellaire	146.22	146.82	K5GZR	O		W5OGZ	10/84
Big Bend	147.99	147.39	KA5GJR	C		W5OGZ	10/84

Location	Input	Output	Call	Notes	Sponsor	Source	Date
Big Spring	146.22	146.82	W5AW	(CA)	Big Spring ARC	W5OGZ	10/84
Big Spring	146.34	146.94	WA5DON			W5OGZ	10/84
Big Spring	147.69	147.09	WA5DON	(CA)		W5OGZ	10/84
Boerne	146.04	146.64	W5OW	O E	Kendall ARS	K5MOF	10/84
Bonham	144.89	145.49	NB5L			W5OGZ	10/84
Boonsville	147.345	147.945	WB5QYT	O	Lake Country ARC	NF5T	09/83
Bowie	147.195	147.795	KA5AKA	O L	KA5AKA	W5OGZ	10/84
Boyd	147.225	147.825	WA5OYK			W5OGZ	10/84
Boyd	147.375	147.975	W5OYS	O L	Trinity Radio, Inc.	W5OYS	11/84
Brackettville	146.28	146.88	W5LFG			W5OGZ	10/84
Brady	146.31	146.91	WA5JVC			W5OGZ	10/84
Brady	147.60	147.00	KC5OQ			W5OGZ	10/84
Brenham	144.79	145.39	WD5JJS		Washington Co. ARC	W5OGZ	10/84
Brenham	147.255	147.855	WB5RFQ	O A	Brenham ARC	W5OGZ	10/84
Bridge City	146.895	146.295	WB5TXN			W5OGZ	10/84
Bridge City	147.66	147.06	AA5P	A E	SETARA	W5OGZ	10/84
Brownwood	146.22	146.82	WB5FXD	O		W5OGZ	10/84
Brownwood	146.34	146.94	N5ME	O	Brownwood ARC	W5OGZ	10/84
#Burkburnett	146.10	146.70	K7CMH			W5OGZ	10/84
Burnet	146.07	146.67	W5KD			W5OGZ	10/84
Calallen	147.125	147.725	N5DFO	C PL T A B	N5DFO	N5DFO	10/84
Carrollton	144.61	145.21	KC5OA	C		W5OGZ	10/84
Carthage	147.72	147.12	KA5HSA	O	Carthage ARS	KA5HSA	10/84
Cedar Hill	147.66	147.06	K5MCB	O		W5OGZ	12/84
Cedar Hill/ Fort Worth	147.81	147.21	WD5DGP	C A		W5OGZ	10/84
Centerville	146.19	146.79	W5UHF			W5OGZ	10/84
Chalk Mt.	144.67	145.27	WD5GND			W5OGZ	01/85
Childress	146.10	146.70	N5ERC	O Y		KD5ZX	09/83
Childress	146.37	146.97	N5OX		N5OX	W5OGZ	10/84
Clear Lake City	146.04	146.64	W5RRR	E	Johnson Space Center	W5OGZ	10/84
Cleburne	144.89	145.49	WA5KAC			W5OGZ	10/84
Cleveland	146.31	146.91	KB5NX	A E		W5OGZ	10/84
Clute	147.99	147.39	N5FN	L	Brazosport ARC	N5FN	10/83
College Station	146.01	146.61	K5MW	O (CA)	K5MW	W5OGZ	10/84
College Station	146.07	146.67	W5RAS	O	W5RAS	W5OGZ	10/84
College Station	146.22	146.82	W5AC	A	MSC AR Committee	W5OGZ	10/84
Columbus	147.75	147.15	K5KZP	A	Colorado Co. ARC	W5OGZ	10/84
Commerce	147.165	147.765	WB5MQP		Radio East Texas State Univ.	W5OGZ	10/84
Conroe	144.71	145.31	WD5CFJ	L		W5OGZ	10/84
Conroe	147.63	147.03	WA5QKE	A E		W5OGZ	10/84
Corpus Christi	144.85	145.45	N5CHR			W5OGZ	10/84
Corpus Christi	146.04	146.64	W5LNC	O E	South Texas ARC	W5OGZ	10/84
Corpus Christi	146.19	146.79	WA5MPA			W5OGZ	10/84
Corpus Christi	146.22	146.82	W5DYV	E	South Texas ARC	W5OGZ	10/84
Corpus Christi	146.28	146.88	WA5ZUP	O A E	South Texas ARC	W5OGZ	10/84
Corpus Christi	146.34	146.94	W5GZ	PL 1A	South Texas ARC	W5OGZ	10/84
Corpus Christi	146.40	147.00	K5UDU	C	K5UDU	W5OGZ	10/84
Corpus Christi	147.66	147.06	K5OG	PL 1B		W5OGZ	10/84
Corpus Christi	147.90	147.30	WA5ZUP	C T E	WA5ZUP	WA5ZUP	10/83
Corpus Christi	147.93	147.33	W5GEL	P		W5OGZ	10/84
Corsicana	144.69	145.29	N5ALA			W5OGZ	10/84
Crowell	146.22	146.82	WA5MCR			W5OGZ	10/84
Daingerfield	144.63	145.23	WB5EYF			W5OGZ	10/84
Daisetta	144.67	145.27	N5DNG	E L		W5OGZ	10/84
Dallas	144.59	145.19	KA5CTN			W5OGZ	10/84
Dallas	144.83	145.43	K5OJI	O	Texas Instruments ARC	W5OGZ	10/84
Dallas	146.01	146.61	K5ZYZ	Z		W5OGZ	10/84
Dallas	146.10	146.70	W5BOH	O Y	Dallas Amateurs Teleprinter Assn.	W5OGZ	10/84
Dallas	146.22	146.82	K5PC	E	Dallas RA	W5OGZ	10/84
Dallas	146.28	146.88	W5FC	(CA) Z		W5OGZ	10/84
Dallas	146.37	146.97	K5JD	C A		W5OGZ	10/84
Dallas	147.87	147.27	N5DD	(CA)		W5OGZ	10/84
Dallas	147.93	147.33	WB5SKI	C		W5OGZ	10/84
Dallas	147.96	147.36	W5EXP			W5OGZ	10/84
Dallas	144.65	145.25	WB5UKI			W5OGZ	10/84
Davis Mts.	147.96	147.36	W5CDM	E L Y		W5OGZ	10/84
De Kalb	146.37	146.97	W5RLM	O	De Kalb ARC	W5OGZ	10/84
Decatur	144.79	145.39	WD5EEI			W5OGZ	10/84
Del Rio	146.16	146.76	W5EJQ			W5OGZ	10/84
Del Rio	146.22	146.82	KC5RP			W5OGZ	10/84
Denton	146.25	146.85	K5LQP	O A	K5LQP	KS5Y	09/82
Denton	146.31	146.91	W5NGU	A E L	Denton Co. ARC	WB5NZV	10/84
Denton	147.90	147.30	K5LQP	O	K5LQP	W5OGZ	10/84
Denver City	147.96	147.36	KA51QT		Yoakum Co. ARC	KA51QT	10/83
Devine	146.01	146.61	WB5LJZ	C		W5OGZ	10/84
Devine	146.28	146.88	WB5LJZ			W5OGZ	10/84
Diboll	146.13	146.73	KC5EX			W5OGZ	10/84
Dickinson	144.79	145.39	K5CA			W5OGZ	10/84
Dripping Springs	144.77	145.37	KA5AMP			W5OGZ	10/84
Dublin	147.99	147.39	W5IMF			W5OGZ	10/84
Dumas	146.19	146.79	WB5LRC			W5OGZ	10/84
Eagle Pass	146.34	146.94	KC5UX			W5OGZ	10/84
Edna	147.315	147.915	A15E			W5OGZ	10/84
#Elmo	147.705	147.105	K51PV			W5OGZ	10/84
El Paso	144.73	145.33	N5GHQ	O L	Zia Connection	WB5LJO	10/84
El Paso	146.10	146.70	K5KKO	O A L	West Texas RA	WB5LJO	10/84

Location	Input	Output	Call	Notes	Sponsor	Source	Date
El Paso	146.19	146.79	KC5EJ	O L	WTRA	W5OGZ	10/84
El Paso	147.66	147.06	K5IE	O	K5IE	W5OGZ	10/84
El Paso	147.69	147.09	K5VRF	O E	West Texas RA	WBSLJO	10/84
El Paso	147.69	147.09	N5NX		WTRA	W5OGZ	10/84
El Paso	147.72	147.12	W5SGJK	C		W5OGZ	10/84
El Paso	147.75	147.15	WBSLJO	O E	West Texas RA	WBSLJO	10/84
El Paso	147.99	147.39	WD5HTQ	Y	TRASH	WBSLJO	10/84
El Paso	146.28	146.88	N5RG	O E	West Texas RA	W5OGZ	10/84
Fairfield	144.79	145.39	N5BQQ			W5OGZ	10/84
#Fluvanna	147.87	147.27	W5CDO			W5OGZ	10/84
Fort Stockton	146.07	146.67	W5FWR	(CA) E L		W5OGZ	10/84
Fort Stockton	146.625	146.025	WD5CGL			W5OGZ	10/84
Fort Worth	144.73	145.33	W5FA	O	33 Group	W5OGZ	10/84
Fort Worth	144.77	145.37	K2BSA	O	Boy Scouts of America/ 33 Group	W5UXP	10/84
Fort Worth	146.16	146.76	WA5YVC	A		W5OGZ	10/84
Fort Worth	146.19	146.79	W5URH	C		W5OGZ	10/84
Fort Worth	146.25	146.85	W5SH			W5OGZ	10/84
Fort Worth	146.34	146.94	WA5YVC			W5OGZ	10/84
Fredericksburg	146.16	146.76	W5FJD	O E		W5OGZ	10/84
Freeport	147.99	147.39	N5KV	E		W5OGZ	10/84
Gainesville	146.955	146.355	WA5HWI	C	Cooke Co. ARRA	W5OGZ	10/84
Galveston	146.715	146.115	K5BCY	(CA) E		W5OGZ	10/84
Galveston Co.	147.63	147.03	W5TCI	O		W5OGZ	10/84
Garland	146.775	146.175	K5QHD		Garland ARC	W5OGZ	10/84
Garland	147.84	147.24	K5QBM	O (CA) R Z	E-Systems ARC	N5CSU	10/84
Gatesville	146.985	146.385	N5DDR			W5OGZ	10/84
Georgetown	146.04	146.64	N5TT			W5OGZ	10/84
Georgetown	146.31	146.91	WA5GED	O		W5OGZ	10/84
Georgetown	147.96	147.36	W5EBJ			W5OGZ	10/84
Graham	147.84	147.24	W5HMR	O	Lake Country ARC	W5OGZ	10/84
Granbury	146.715	146.115	K5GMY		CPARC	W5OGZ	10/85
Greenville	146.19	146.79	N5ANN	O	Sabine Valley ARA	W5OGZ	10/84
Greenville	146.985	146.385	WD5GSL	C	E Systems	W5OGZ	10/84
Guadalupe Mts. Nat'l Park	146.13	146.73	K5LA	O	FM Assn.	K5LA	10/83
Guadalupe Peak	144.89	145.49	KC5EJ			W5OGZ	10/84
Gun Barrel City	146.925	146.325	WA5LOP			W5OGZ	10/84
Harlingen	146.10	146.70	W55FRO	O E Y	South Texas ARS	WD5KBZ	10/84
Hearne	146.10	146.70	W5XO	O	W5XO	W5OGZ	10/84
Henrietta	146.07	146.67	K5REL	O	Clay Co. ARC	W5OGZ	10/84
Hereford	146.01	146.61	KB5NO	O	Deaf Smith Co.	W5OGZ	10/84
Hillsboro	146.19	146.79	WR5AGD			W5OGZ	10/84
#Hochheim	146.13	146.73	WA5HRU			W5OGZ	10/84
Hondo	146.37	146.97	K5AWK			W5OGZ	10/84
#Houston	144.65	145.25	W5RNK	E	Mera RA	W5WVX	09/84
Houston (W)	144.75	145.35	W4MGW	C	W4MGW	W5OGZ	10/84
Houston (S)	144.77	145.37	WA5KVS	O (CA) E		WA5KVS	10/84
Houston (N)	144.83	145.43	KA5BIP			W5OGZ	10/84
Houston (SW)	144.85	145.45	WB5RDK	O (CA)	South Texas Emergency Comm. Group	W5OGZ	10/84
Houston	144.87	145.47	WB5OHH	O (CA)		W5OGZ	10/84
Houston (NE)	146.01	146.61	WB5VNA	(CA)		W5OGZ	10/84
Houston	146.07	146.67	WA5KXG			W5OGZ	10/84
Houston	146.10	146.70	W55YWZ	Y		W5OGZ	10/84
Houston	146.25	146.85	W5DWI			W5OGZ	10/84
Houston	146.28	146.88	K5VQY			W5OGZ	10/84
Houston	146.34	146.94	K5YSE	O E	PRRL	K5YSE	10/84
Houston	146.37	146.97	WA5BUV			W5OGZ	10/84
Houston	146.835	146.235	KA5QDG	PL 3Z (CA)		W5OGZ	10/84
Houston	147.165	147.765	WD5BDX	C	WD5BDX	W5OGZ	10/84
Houston	147.60	147.00	N5KV		TIRS	W5OGZ	10/84
Houston	147.66	147.06	KB5ZJ			W5OGZ	10/84
Houston	147.69	147.09	W5ATP	A E		W5OGZ	10/84
Houston	147.84	147.24	W5WVR	(CA)		W5OGZ	10/84
Houston	147.93	147.33	WB5MUI	O A E	Houston Echo Society	WB5MUI	10/84
Houston	147.96	147.36	K5DX		Texas DX Society	W5OGZ	10/84
Howe	147.60	147.00	W5RVT	O	Grayson Co. VHF Society	W5OGZ	10/84
Huntsville	146.25	146.85	W5RJV			W5OGZ	10/84
Hurst	147.69	147.09	W5KXC	C		W5OGZ	10/84
Irving	144.85	145.45	K5HCJ			W5OGZ	10/84
Irving	146.13	146.73	WA5CKF	(CA) Z		W5OGZ	10/84
#Jacksboro	147.885	147.285	N5FCY			W5OGZ	10/84
Jacksonville	146.31	146.91	KB5TA			W5OGZ	10/84
Jacksonville	146.805	146.205	KB5TA			W5OGZ	10/84
Jasper	146.40	147.00	K5PFE	L		W5OGZ	10/84
Jasper	147.99	147.39	WD5III	A		W5OGZ	10/84
Katy	147.195	147.795	W5HZ		Katy ARS	W5OGZ	10/84
Kenedy	147.81	147.21	WA5ZYT			W5OGZ	10/84
Kenney	144.57	145.17	W5TZ	C (CA) E P		W5OGZ	10/84
Kermit	147.87	147.27	WA5VRW			W5OGZ	10/84
Kerrville	144.89	145.49	KB5DZ	O		W5OGZ	10/84
Kerrville	146.37	146.97	W5CFK	O		W5OGZ	10/84
Kerrville	147.81	147.21	W5NTJ	O A		W5OGZ	10/84
#Killeen	144.59	145.19	KB5YA			W5OGZ	10/84
Killeen	146.16	146.76	WR5ABS			W5OGZ	10/84
Killeen	147.84	147.24	W5GWQ		CARC	W5OGZ	10/84
Kingsland	146.22	146.82	WR5AFO			W5OGZ	10/84

Location	Input	Output	Call	Notes	Sponsor	Source	Date
Kingsville	146.07	146.67	K5YDD			W5OGZ	10/84
Kountze	146.085	146.685	KA5AEK	E		W5OGZ	10/84
La Feria	146.37	146.97	K5DG			W5OGZ	10/84
La Feria	147.99	147.39	WD5KBZ	O	South Texas ARS	W5OGZ	10/84
#La Grange	146.205	146.805	WA5PEV			W5OGZ	10/84
La Porte	147.87	147.27	KD5MV	(CA) E		W5OGZ	10/84
Lakeway	144.81	145.41	WB5PCV	L		W5OGZ	10/84
Lampasas	146.25	146.85	W5GFR	O	Lampasas ARC	W5OGZ	10/84
Laredo	146.07	146.67	WB5YVD	O	LIARS	W5OGZ	10/84
Levelland	146.28	146.88	WA5LMK			W5OGZ	10/84
Lewisville	144.57	145.17	K5DOI		TI ARC	W5OGZ	10/84
Lewisville	147.99	147.39	KO5W	O (CA)	Lake Area ARC	K5PC	10/84
Lone Star	144.87	145.47	N5BBC			W5OGZ	10/84
Longview	146.04	146.64	WA5PZT			W5OGZ	10/84
Longview	146.37	146.97	W5MNY			W5OGZ	10/84
Longview	147.90	147.30	K5IMG	(CA)		W5OGZ	10/84
Longview	147.99	147.39	K5IMG			W5OGZ	10/84
Los Fresnos	146.31	146.91	WA5YXS	O A	Brownsville Repeater Organization	WA5YXS	10/84
Lubbock	146.16	146.76	A1S5	A	Lubbock ARC	W5OGZ	10/84
Lubbock	146.34	146.94	WB5BRY	A	Caprock RC	W5OGZ	10/84
Lubbock	146.40	147.00	WB5BRY	A L		W5OGZ	10/84
Lufkin	144.77	145.37	KD5TD			W5OGZ	10/84
Lufkin	146.34	146.94	W5IRP	E		W5OGZ	10/84
Lufkin	147.87	147.27	WD5EFY	PL 4A A	Deep East Texas ARC	W5OGZ	10/84
Manchaca	144.87	145.47	N5AMQ			W5OGZ	10/84
Marshall	147.84	147.24	KB5SR			W5OGZ	10/84
McAllen	146.16	146.76	WB5FRO			W5OGZ	10/84
McCamey	146.19	146.79	WB5WYI	L		W5OGZ	10/84
McKinney	146.745	146.145	K5MFM	O (CA) E	McKinney ARC	W5OGZ	10/84
Memphis/Hedley	146.25	146.85	WB5MEX			W5OGZ	10/84
Mesquite	144.71	145.31	WB5TYD	A		W5OGZ	10/84
Mesquite	144.75	145.35	WA5FYI	C		W5OGZ	10/84
Mesquite	146.01	146.61	W5QGG	A		W5OGZ	10/84
Midland	146.01	146.61	WA5BTC	O L	Midland RC	KE5PL	07/84
Midland	146.16	146.76	W5QGG	O (CA) E	Midland ARC	KE5PL	10/84
#Midland	146.34	146.94	K5AKW	O	K5AKW	KE5PL	09/84
Midland	146.655	146.055	KA5OAB	O		W5OGZ	10/84
Midland	147.90	147.30	KE5PL	O L	Midland ARC	KE5PL	10/84
Midland	147.90	147.30	KN5M			W5OGZ	10/84
Midland	147.93	147.33	KN5M	O A	KN5M	W5OGZ	10/84
Millsap	144.87	145.47	K5TE			W5OGZ	10/84
Mineral Wells	146.04	146.64	WR5AIH			W5OGZ	10/84
Moody	146.13	146.73	N5EOM	A E L		W5OGZ	10/84
Mt. Pleasant	146.34	146.94	WA5YVL			W5OGZ	10/84
Muleshoe	146.25	146.85	W5DXT			W5OGZ	10/84
Nacogdoches	146.25	146.85	WD5IYT	A	SFAARC	W5OGZ	10/84
Naples	146.25	146.85	W5GY			W5OGZ	10/84
Nederland	147.96	147.36	WA5FTJ			W5OGZ	10/84
New Boston	146.31	146.91	W5MWW			W5OGZ	10/84
New Braunfels	146.40	147.00	W5DOT			W5OGZ	10/84
New Braunfels	147.75	147.15	K5PWX			W5OGZ	10/84
New Waverly	147.78	147.18	WA5ABA			W5OGZ	10/84
Nocona	147.99	147.39	WB5ORE			W5OGZ	10/84
North Richland Hills	146.07	146.67	W5URH			W5OGZ	10/84
Odessa	146.10	146.70	WA5QMJ	L		W5OGZ	10/84
Odessa	146.40	147.00	WB5YHC	Y		W5OGZ	10/84
Odessa	147.63	147.03	KA5L		West Texas ARC	W5OGZ	10/84
Odessa	147.66	147.06	WB5THB	Y		W5OGZ	10/84
Odessa	147.75	147.15	WB5KWX			W5OGZ	10/84
Odessa/Penwell	146.28	146.88	WA5ZPP	A		W5OGZ	10/84
Omaha	146.25	146.85	W5QMF			W5OGZ	10/84
Orange	147.78	147.18	W5ND	E R	Orange ARC	W5OGZ	10/84
Ozona	147.72	147.12	W5STP	O		W5OGZ	10/84
Palestine	147.135	147.735	KB5OQ	A		W5OGZ	10/84
Palestine	147.285	147.885	KB5OQ			W5OGZ	10/84
Pampa	146.13	146.73	WB5KJD			W5OGZ	10/84
Pampa	146.28	146.88	W5SLP	O	Pampa VHF Club	W5OGZ	10/84
Pampa	147.87	147.27	WB5CRG	C PL	Pampa DX Club	WB5CRG	10/82
Paris	146.16	146.76	WB5RDD	A E R	Red River Valley ARC	W5OGZ	10/84
Pasadena	144.69	145.29	W5CPG	E Z		W5OGZ	10/84
Pasadena	147.72	147.12	WB5WVO	(CA) E		W5OGZ	10/84
Pearland	144.89	145.49	WD5BPB			W5OGZ	10/84
Pecos	146.31	146.91	WB5HWJ			WB5HWJ	08/82
Pecos	147.81	147.21	KA5AVG			W5OGZ	10/84
Pecos/Barstow	147.66	147.06	WB5HWJ			W5OGZ	10/84
#Perryton	146.04	146.64	K5IS	A	K5IS	K5IS	10/84
Perryton	146.22	146.82	K5IS	O	Top of Panhandle ARC	W5OGZ	10/84
#Perryton	147.81	147.21	WB5ZRC	C	WB5ZRC	K5IS	10/84
Plainview	146.13	146.73	W5YNL	A E	W5YNL	W5OGZ	10/84
Plano	147.78	147.18	KSAIT	A Z	PARK	W5OGZ	10/84
Pleasanton	146.31	146.91	K5KTX			W5OGZ	10/84
Port Arthur	146.34	146.94	W5APX			W5OGZ	10/84
Port Arthur	146.625	146.025	WB5VFF	O E	Port Arthur RG	W5OGZ	10/84
Port Lavaca	147.105	147.705	W5KTC		Port Lavaca ARC	W5OGZ	10/84
Port Neches	144.87	145.47	WB5ITT	A E L Z		W5OGZ	10/84
#Ranger	147.81	147.21	N5NLF			W5OGZ	10/84
Refugio	147.78	147.18	W5OUK	C		W5OGZ	10/84

Location	Input	Output	Call	Notes	Sponsor	Source	Date
#Renner	146.04	146.64	K5MET			W5OGZ	10/84
Richardson	147.72	147.12	WB5FPN			W5OGZ	10/84
Rockdale	147.87	147.27	AF5C		Rockdale ARA	W5OGZ	10/84
Rockport	147.87	147.27	WB5OLT			W5OGZ	10/84
Rockwall	144.67	145.27	K5KOG	C		W5OGZ	10/84
Rosenburg	147.90	147.30	WB5TUF	L		W5OGZ	10/84
San Angelo	146.28	146.88	AD5K	A		W5OGZ	10/84
San Angelo	146.34	146.94	K5CMW	O	San Angelo ARC	W5OGZ	10/84
San Angelo	146.34	146.97	WB5PDW			W5OGZ	10/84
San Angelo	147.66	147.06	WA5JSN			W5OGZ	10/84
San Antonio	144.61	145.21	K3WGF	O	K3WGF/ALERT	K3WGF	10/84
San Antonio	144.71	145.31	WD5JFF			W5OGZ	10/84
San Antonio	144.79	145.39	N5TX			W5OGZ	10/84
San Antonio	144.81	145.41	N5AJF			W5OGZ	10/84
San Antonio	144.85	145.45	N5SA			W5OGZ	10/84
San Antonio	146.01	146.61	W5QMU	B 1800		W5OGZ	10/84
San Antonio	146.07	146.67	WB5FNZ	A	Amer. Tel. Pioneers	W5OGZ	10/84
San Antonio	146.10	146.70	WB5FZA	Y		W5OGZ	10/84
San Antonio	146.13	146.73	WB5HJK			W5OGZ	10/84
San Antonio	146.22	146.82	WA5FSR	A		W5OGZ	10/84
San Antonio	146.34	146.94	WB5FDT			W5OGZ	10/84
San Antonio	146.895	146.295	W5ODD	O	Alamos DX Amigos	W5OGZ	10/84
San Antonio	147.63	147.03	N4AVN			W5OGZ	10/84
San Antonio	147.66	147.06	K5DSF			W5OGZ	10/84
San Antonio	147.72	147.12	WA5DXJ	L		W5OGZ	10/84
San Antonio	147.78	147.18	WB5LOO	A E R Z		W5OGZ	10/84
San Antonio	147.84	147.24	K5GE	C		W5OGZ	10/84
San Antonio	147.87	147.27	WD5FWP			W5OGZ	10/84
San Antonio	147.90	147.30	W5XW	C PL		W5OGZ	10/84
San Antonio	147.96	147.36	K5SUZ			W5OGZ	10/84
San Antonio	147.99	147.39	N5SA			W5OGZ	10/84
San Marcos	147.69	147.09	WR5AMT			W5OGZ	10/84
Sanderson	146.04	146.64	N5BPJ	E		W5OGZ	10/84
Scurry	147.315	147.915	KC5DX			W5OGZ	10/84
Seguin	146.16	146.76	W5FFG			W5OGZ	10/84
Seguin	147.87	147.27	WA5EWS			W5OGZ	10/84
Sherman	147.045	147.645	K5KQG	O	Babin's Cabin	W5OGZ	10/84
Sherman	147.075	147.675	WB5SBO			W5OGZ	10/84
Sierra Blanca	146.07	146.67	WA5ZLJ	O	FM Assn.	K5LA	10/83
Sierra Tres, Mex.	146.13	146.73	XE2FA	O	Juarez RC	WTRA	06/82
Sinton	147.69	147.09	WA5NTB	E		W5OGZ	10/84
Spearman	147.63	147.03	WA5YPA			W5OGZ	10/84
Springtown	147.255	147.855	KC5UC			W5OGZ	10/84
Stinnet	147.90	147.30	NG5T			W5OGZ	10/84
Sugarland	144.61	145.21	KA5DAS			W5OGZ	10/84
Sugarland	146.16	146.76	WA5JCJ	PL 4B		W5OGZ	10/84
Sulphur Springs	146.13	146.73	W5BCB			W5OGZ	10/84
Sundown	146.19	146.79	KA5MJP			W5OGZ	10/84
Sunnyvale	144.55	145.15	N5DA			W5OGZ	10/84
Sweetwater	146.07	146.67	KA5KKJ			W5OGZ	10/84
Taft	146.31	146.91	WB5MIO			W5OGZ	10/84
Taylor	147.81	147.21	W5LHX	O	W5LHX	W5OGZ	10/84
Temple	146.22	146.82	W5LM	O A E T Z	Temple ARC	W5OGZ	10/84
Temple	147.345	147.945	N5EVT			W5OGZ	10/84
Texarkana	146.01	146.61	W5LTQ	O A E	Four States RG	W5OGZ	10/84
Texarkana	147.72	147.12	WD5HRQ	O	Four States ARC	W5OGZ	10/84
Texas City	147.75	147.15	WB5BMB	E		W5OGZ	10/84
Tomball	146.13	146.73	K5IHK	C		W5OGZ	10/84
Tomball	147.99	147.39	WB5ZMV			W5OGZ	10/84
Tulia	147.96	147.36	K5RLP			W5OGZ	10/84
Tyler	146.07	146.67	W5URD	A		W5OGZ	10/84
Tyler	147.225	147.825	K5VPH	Y		W5OGZ	10/84
Universal City	146.25	146.85	WA5AIG			WB5UOJ	10/83
Uvalde	146.16	146.76	K5AWK			W5OGZ	10/84
Vernon	147.69	147.09	N5CDU		Greenbelt RA	W5OGZ	10/84
Victoria	146.22	146.82	W5DSC			W5OGZ	10/84
#Victoria	147.765	147.165	K5FOL			W5OGZ	10/84
Waco	146.28	146.88	N5DT			W5OGZ	10/84
Waco	146.37	146.97	KB5HC		Heart of Texas ARC	W5OGZ	10/84
Waco	147.135	147.735	KB5HC			W5OGZ	10/84
Waco/Mt. Calm	147.53	144.53	KF5Q		KF5Q	KA5GVE	09/83
Waco/Mt. Calm	147.78	147.18	KF5Q			KF5Q	10/82
Waxahachie	144.81	145.41	WD5DDH	O A	Ellis Co. ARC	W5OGZ	10/84
Weatherford	147.63	147.03	W5URH			W5OGZ	10/84
Weslaco	147.90	147.30	WB5FRO	C		W5OGZ	10/84
Whitney	146.40	147.00	KA5PQH			W5OGZ	10/84
Whitt	147.345	147.945	WB5DYT			W5OGZ	10/84
Wichita Falls	146.25	146.85	W5GPO	O	Wichita Falls RC	W5OGZ	10/84
Wichita Falls	146.34	146.94	W5US	O	Wichita Falls RC	W5OGZ	10/84
Wichita Falls	147.66	147.06	WA5CMC	C		W5OGZ	10/84
Wichita Falls	147.75	147.15	WB5KFJ	A		W5OGZ	10/84
Wills Point	146.955	146.355	KD5DT			W5OGZ	10/84
Woodville	147.75	147.15	W5UEQ			W5OGZ	10/84
Yoakum	147.63	147.03	K5RKW			W5OGZ	10/84
UTAH							
WASATCH FRONT							
Kaysville	144.77	145.37	K7ERR	O E	Davis Co. ARES	NA7G	09/84
Lehi	147.82	147.22	WA7YZR	O (CA)		WB7TSY	10/84
Ogden	146.08	146.68	W7WQC	(CA)		WB7TSY	10/84

Location	Input	Output	Call	Notes	Sponsor	Source	Date
Ogden	146.22	146.82	W7GPN	O	Ogden ARC/ Utah VHF Society	W7GPN	09/83
Ogden	146.30	146.90	W7GPN	O	Ogden ARC/ Utah VHF Society	W7GPN	10/84
Ogden/ Promontory Mt.	144.89	145.49	W7WQC	O L		WB7TSY	10/84
Orem	146.19	146.79	WA7RPF	O (CA)		WB7TSY	10/83
Provo	147.62	147.02	WB7RPF	O (CA)		WB7TSY	10/84
Salt Lake City	144.85	145.45	W7LN	O (CA)		WB7TSY	10/84
Salt Lake City	146.02	146.62	N7SM	O	Utah ARC	WB7TSY	10/84
Salt Lake City	146.10	146.70	W7EU	O Y		WB7TSY	10/84
Salt Lake City	146.28	146.88	WA7ZBO	O	Utah VHF Society	WB7TSY	10/84
Salt Lake City	146.34	146.94	K7JL	O	Utah VHF Society	WB7TSY	10/84
Salt Lake City	146.38	146.98	KD7BA	O		WB7TSY	10/84
Salt Lake City	147.72	147.12	K7JL	O		WB7TSY	10/84
Salt Lake City	147.76	147.16	WA7SNS	O E L	Utah Radio Control	KA7UEC	01/85
Salt Lake City	147.78	147.18	K7JL	O A E L T	Hidden Peak RA	K7JL	10/83
Salt Lake City	147.90	147.30	WB7DAH	O (CA)	WA7SYU	WB7TSY	10/84
Salt Lake City/ Provo	146.16	146.76	N7SM	O (CA)	Utah ARC	WB7TSY	10/84
Sandy	147.74	147.14	WB7RYE	O (CA) E	Utah Radio Control	KA7UEC	01/85
CENTRAL							
Castledale	147.68	147.08	KA7EGC	O		WB7TSY	10/84
Ephraim	146.06	146.66	W7JGS	O	W7JGS	WB7TSY	10/83
Monroe	147.90	147.30	WA7HSW	A		WB7TSY	10/83
Payson	146.26	146.86	KA7CHT	O		WB7TSY	10/83
Price	147.66	147.06	WB7BNL	O		WB7TSY	10/83
Price	147.92	147.32	KD7YG	O	KD7YG	WB7TSY	10/84
Richfield	146.04	146.64	WA7HSW	O		WB7TSY	10/84
EAST							
Moab/Bald Mesa	146.16	146.76	K7QEQ		Utah VHF Society	WB7TSY	10/84
NORTH							
Bear Lake	147.72	147.12	WB7ESD	O		WB7TSY	10/84
Brigham City	146.12	146.72	K7LGP	O	Utah VHF Society	WB7TSY	10/84
Logan	146.04	146.64	AC7O	O		WB7TSY	10/84
Logan	147.80	147.20	KD7FM	O		WB7TSY	11/83
Smithfield	144.71	145.31	WB7FCB	O (CA)		WB7TSY	10/84
NORTH CENTRAL							
Park City	147.64	147.04	WA7GIE	O (CA)		WB7TSY	10/84
Park City	147.96	147.36	WA7GIE	O L		WB7TSY	10/84
NORTHEAST							
Altamont	146.10	146.70	WB7CBS	C		WB7TSY	10/84
Roosevelt	146.34	146.94	K7HEN	O A	K7HEN	WB7TSY	10/84
Roosevelt	147.60	147.00	K7HEN	O	K7HEN	WB7TSY	10/84
NORTHWEST							
Tooele	144.83	145.43	K7HK	O (CA)		WB7TSY	10/84
SOUTHEAST							
Monticello/ Abajo Peak Page/	146.01	146.61	K7QEQ	O		WB7TSY	10/84
Navajo Mt., AZ	146.34	146.94	K7GHC	O	Gila Co. Wireless Assn.	ARCA	01/85
SOUTHWEST							
Cedar City	146.16	146.76	K7JH	O A		WB7TSY	10/84
Cedar City	146.34	146.94	WA7GTU	O L	Utah VHF Society	WB7TSY	10/84
Kanab	146.28	146.88	WA7VKV	O		WB7TSY	10/84
St. George	146.04	146.64	W7NFT	O A		WB7TSY	10/84
St. George	146.22	146.82	W7KVS	O L	Utah VHF Society	WB7TSY	10/84
WEST CENTRAL							
Dugway	147.99	147.39	W7DTD	O		WB7TSY	10/84
VERMONT							
BARRE							
Barre	146.28	146.88	K1BKK			AG1F	01/85
Tunbridge	146.37	146.97	K1MOQ	O A L	K1MOQ/W1TXK	K1BKK	11/84
Williamstown	146.025	146.625	W1BD	O E	Central Vermont ARC	K1BKK	11/84
BRATTLEBORO							
Dover	146.415	147.015	KB1J	O E	Southern Vermont ARA	K1BKK	11/84
BURLINGTON							
Burlington	146.01	146.61	W1KOO	O A L	Burlington ARC	K1BKK	11/84
Essex	146.07	146.67	WB1GQR	O A E L P Z	Pisamone RG	WB2JSJ	10/84
Essex Junction	146.25	146.85	K1VT	O (CA) L	Silicon Junction RC	K1BKK	11/84
Essex Junction	146.25	146.85	K1VT	O (CA) L	Silicon Junction RC	WB2JSJ	10/84
Essex Junction	147.45	146.85	K1VT	O (CA) L	Silicon Junction RC	WB2JSJ	10/84
Stow/Mt. Mansfield	146.34	146.94	W1KOO	O E	Burlington ARC	K1BKK	11/84
RUTLAND							
Rutland	146.445	147.045	N1AGY	O A L	Green Mt. Wireless Soc.	K1BKK	11/84
Rutland	147.645	147.045	N1AGY	O A L	Green Mt. Wireless Soc.	K1BKK	11/84
Sherburne/ Mt. Killington	146.28	146.88	W1ABI	O E L	Northeast FM RA	K1BKK	11/84
WINDSOR							
Windsor/ Mt. Ascutney	146.16	146.76	N1CB	O	Conn. Valley FM Assn.	K1BKK	11/84
NORTHEAST							
Jay	146.145	146.745	WA1HSG	O	Border ARC	K1BKK	11/84
NORTHWEST							
East Berkshire	146.295	146.895	WA1OVW		Missisquoi Valley RA	K1BKK	11/84
VIRGINIA							
WASHINGTON AREA							
Alexandria	144.59	145.19	W3DOS	O	Dept. of State ARC	TMARC	12/84

Location	Input	Output	Call	Notes	Sponsor	Source	Date
Alexandria	144.71	145.31	N4FSC	O A	Annandale Automation Group	TMARC	12/84
Alexandria	146.055	146.655	WD4PDP	O A	Mount Vernon ARC	TMARC	12/84
Alexandria	147.915	147.315	WA4HFH	O E L R	Alexandria RC	TMARC	12/84
Arlington	144.87	145.47	N4EFJ	O	N4EFJ	TMARC	12/84
Arlington	147.645	147.045	WA4YVM	O E	WA4YVM	TMARC	12/84
Fairfax	146.19	146.79	W4LBL	O (CA) E L	N Virginia FM Assn.	TMARC	12/84
Falls Church	144.75	145.35	WA4QD	C	WA4QD	TMARC	12/84
Manassas	146.37	146.97	WA4FPM	O (CA)	Ole Virginia Hams RC	TMARC	12/84
McLean	147.81	147.21	WD4IWG	PACKET (CA) E Y	AMRAD	TMARC	12/84
Sterling	146.115	146.715	WA4TXE	O	WA4TXE	TMARC	12/84
Tyson's Corner	146.31	146.91	WB4FMD	O (CA)	N Virginia FM Assn.	TMARC	12/84
Vienna	146.085	146.685	K4HTA	O	Vienna Wireless Society	TMARC	12/84
Washington, DC	144.51	145.11	N3AQG	O E	Capital City ARS	TMARC	12/84
Washington, DC	147.96	147.36	WB4YRB	O	Alexander Graham Bell RA	TMARC	12/84
Woodbridge	147.84	147.24	WB4FQR	O (CA) E	Woodbridge Wireless	TMARC	12/84
CHARLOTTESVILLE							
Charlottesville	146.16	146.76	WA4TFZ	O	Albemarle ARC	CVRA-SERA 11/84	
Charlottesville	146.325	146.925	WA4TFZ	O	Albemarle ARC	CVRA-SERA 11/84	
Gum Spring	147.87	147.27	KB4GX			CVRA-SERA 11/84	
Waynesville	147.63	147.03	W4BLD	(CA)	W4BLD	W4BLD	10/84
DANVILLE							
Danville	146.325	146.925	WB4GJG		DCC ARC	CVRA-SERA 11/84	
#Danville	147.95	147.35	K4YZR			CVRA-SERA 11/84	
Danville/White Oak	146.10	146.70	K4WQS			CVRA-SERA 11/84	
Martinsville	147.885	147.285	AB4L			CVRA-SERA 11/84	
FREDERICKSBURG							
Fredericksburg	147.615	147.015	WB4LNT	O	Rappahannock Valley RC	TMARC	12/84
LEXINGTON							
Lexington	146.07	146.67	WA4WBD	A		CVRA-SERA 11/84	
Lexington/Cole Mt.	147.93	147.33	K4PQD			CVRA-SERA 11/84	
LYNCHBURG							
Altavista	146.055	146.655	WA4ISI	(CA) E	WA4ISI	N4IMD	10/84
Bedford	147.705	147.105	WB4IJB	L Y		CVRA-SERA 11/84	
Forest	146.16	146.76	K4STE	A		CVRA-SERA 11/84	
Hampton	146.13	146.73	K4DHO			CVRA-SERA 11/84	
Hampton	146.34	146.94	K4UMI	T	Peninsula Emer. ARS	CVRA-SERA 11/84	
Lynchburg	146.01	146.61	W4WWQ			CVRA-SERA 11/84	
#Lynchburg	147.43	144.93	AB4M			CVRA-SERA 11/84	
Lynchburg	147.795	147.195	WA4RTS			CVRA-SERA 11/84	
Lynchburg	147.975	147.375	W4OSH	(CA)		CVRA-SERA 11/84	
Portsmouth	146.25	146.85	N4PR			CVRA-SERA 11/84	
NEWPORT NEWS/NORFOLK							
Chesapeake	144.69	145.29	K4NDH	O (CA)		CVRA-SERA 11/84	
Chesapeake	146.01	146.61	N4GSP			CVRA-SERA 11/84	
Chesapeake	146.19	146.79	N4SD	A		CVRA-SERA 11/84	
Newport News	147.765	147.165	WB4CTF	(CA)	Newport News ARC	CVRA-SERA 11/84	
Newport News	147.975	147.375	WA4OHX	(CA)		CVRA-SERA 11/84	
Norfolk	146.10	146.70	NE4D	O	Old Dominion Univ. ARC	CVRA-SERA 11/84	
Suffolk	146.40	147.00	WA4HMT	(CA)	Nansemond RG	WA4JUO	09/83
Virginia Beach	146.37	146.97	WA4KXV	(CA)	WA4KXV	CVRA-SERA 11/84	
Virginia Beach	147.645	147.045	WA4SBC	(CA)	WA4SBC	CVRA-SERA 11/84	
Yorktown	147.825	147.225	WD4SDC		WD4SDC/W4RTZ	CVRA-SERA 11/84	
PETERSBURG							
Petersburg	147.78	147.18	N4KAF			CVRA-SERA 11/84	
Petersburg	147.84	147.24	K4ARO	T (CA)		CVRA-SERA 11/84	
Petersburg	147.99	147.39	K4ARO			CVRA-SERA 11/84	
RICHMOND							
Chester	147.66	147.06	WA4ECM	O A L Z	WA4ECM	WA4ECM	09/84
Chesterfield	147.96	147.36	KA4CBB	O (CA)	KA4CBB	CVRA-SERA 11/84	
Richmond	144.51	145.11	K4YPE	O A E R Y Z	Central Virginia ARS	N4JWZ	10/84
Richmond	144.83	145.43	W4SQT		Metropolitan RA	CVRA-SERA 11/84	
Richmond	146.04	146.64	WB4QEY	(CA)	Telephone Co. Pioneer RC	CVRA-SERA 11/84	
Richmond	146.28	146.88	WA4ZBE	(CA)	RATS	CVRA-SERA 11/84	
Richmond	146.34	146.94	W4ZA	T	Richmond ARC	CVRA-SERA 11/84	
Richmond	146.43	147.03	WA4JST			CVRA-SERA 11/84	
Richmond	147.735	147.135	N4HB	O	N4HB/WA4VXR	CVRA-SERA 11/84	
ROANOKE							
Blacksburg	146.115	146.715	AB9I	O	Brush Mt. ARA	CVRA-SERA 11/84	
Dublin	147.78	147.18	KT4Z	(CA)		CVRA-SERA 11/84	
Fincastle	146.04	146.64	W4WIC			CVRA-SERA 11/84	
Radford	147.645	147.045	KC4WA			CVRA-SERA 11/84	
Roanoke	146.34	146.94	WB4QET	A		CVRA-SERA 11/84	
Roanoke/Poor Mt.	146.145	146.745	WB4QOJ	(CA) L	WB4QOJ	CVRA-SERA 11/84	
Roanoke/Poor Mt.	146.385	146.985	W4CA		KAUMK	CVRA-SERA 11/84	
Salem	146.28	146.88	W4PDL		W4PDL	CVRA-SERA 11/84	
WINCHESTER							
Bluemont	147.90	147.30	WA4TSC	PL 4B	WA4TSC	TMARC	12/84
Winchester	146.22	146.82	W4RKC	O	Shenandoah Valley ARC	TMARC	12/84
WYTHEVILLE							
Barren Springs	146.07	146.67	K4HZS			CVRA-SERA 11/84	
Bland	144.75	145.35	N4AZJ	L		CVRA-SERA 11/84	
Bluefield	144.89	145.49	W8MOP	A		CVRA-SERA 11/84	
Fries	147.735	147.135	WA4DFH	A		CVRA-SERA 11/84	
Galax	144.83	145.43	WA4ZIV			CVRA-SERA 11/84	
Galax/							
Briarpatch Mt.	147.69	147.09	N4VL		Briarpatch Mt. ARC	CVRA-SERA 11/84	

Location	Input	Output	Call	Notes	Sponsor	Source	Date
Galax/Lookout Mt.	144.53	145.13	N4VL			CVRA-SERA	11/84
Hillsville	147.975	147.375	WD4BTJ	A		CVRA-SERA	11/84
Wytheville	146.175	146.775	WA4EMS			CVRA-SERA	11/84
EAST CENTRAL							
Warsaw	147.93	147.33	WA4UAF			CVRA-SERA	11/84
NORTH CENTRAL							
Culpeper	147.72	147.12	N4FAF	O	Culpeper ARA	TMARC	12/84
Madison	147.99	147.39	N4AJ0	O	N4AJ0	TMARC	12/84
New Market	146.025	146.625	WB4DAK	O E	Shenandoah Valley RA	TMARC	12/84
Warrenton	147.765	147.165	N24N	O	Fauquier Co. RA	K4KSU	01/85
SOUTH CENTRAL							
Farmville	146.31	146.91	WB4NWP	A	Southside ARA	CVRA-SERA	11/84
South Boston	146.46	147.06	WD4LBM			CVRA-SERA	11/84
SOUTHEAST							
Accomac	147.855	147.255	WA4TVS	O A E Z	ESHARC	WA4TVS	10/84
Franklin	147.90	147.30	K4SPS	O (CA)	Franklin RC	CVRA-SERA	11/84
Williamsburg	146.07	146.67	W4NTG		Williamsburg Area ARC	CVRA-SERA	11/84
SOUTHWEST							
Bristol	146.07	146.67	K4ILW	A		CVRA-SERA	11/84
Bristol	146.28	146.88	WD4CYZ			CVRA-SERA	11/84
Bristol/Hazel Mt.	146.235	146.835	WD4CYZ	O		CVRA-SERA	11/84
Duffield/Powell Mt.	146.10	146.70	KA4BHH			CVRA-SERA	11/84
Gate City	147.945	147.345	WD4GTA			CVRA-SERA	11/84
Giles City/ Bald Knob	146.31	146.91	K4TUE			CVRA-SERA	11/84
#Grundy	147.92	147.32	K4HWO	O A		CVRA-SERA	11/84
Haysi	147.60	147.00	WB4WAU			CVRA-SERA	11/84
Jonesville	146.31	146.91	WA4CVC			CVRA-SERA	11/84
Marion	146.04	146.64	N4BIW		Smyth Co. ARS	CVRA-SERA	11/84
Tazewell	147.75	147.15	WD4DZE			CVRA-SERA	11/84
Wise/High Knob	147.81	147.21	K4AXO			CVRA-SERA	11/84
WEST CENTRAL							
Clifton Forge	147.90	147.30	K4QEL			CVRA-SERA	11/84
Covington	146.22	146.82	WA4HTI			CVRA-SERA	11/84
Staunton	146.10	146.70	W4XD		W4XD	CVRA-SERA	11/84
Staunton	146.25	146.85	WA4ZBP		Telephone Pioneers of America	CVRA-SERA	11/84
Staunton	146.37	146.97	W4WRN	(CA)		CVRA-SERA	11/84
Staunton	147.645	147.045	W4WRN			CVRA-SERA	11/84
Waynesboro/ Afton Mt.	147.675	147.075	W4PNT		Waynesboro RA	CVRA-SERA	11/84
WASHINGTON							
BELLINGHAM							
Bellingham	146.14	146.74	K7SKW	O E	Mt. Baker ARC RG	WWARA	01/85
Bellingham	147.76	147.16	K7SKW	A	Mt. Baker ARC RG	WWARA	01/85
Ferndale	144.63	145.23	K7SKW	O A	Mt. Baker ARC RG	WWARA	01/85
Freeland	147.82	147.22	K71YN	A E	South Whidbey RG	WWARA	01/85
Oak Harbor	146.26	146.86	KE7C	A E L	Micro-80 Inc.	WWARA	01/85
Orcas Island	146.30	146.90	WA7TWB	PL	WA7TWB	WWARA	01/85
Port Townsend	144.55	145.15	K7RBT			WWARA	01/85
Sedro Woolley	144.59	145.19	WB70PZ	E	RA of Skagit Co.	WWARA	01/85
EVERETT							
Everett	144.79	145.39	KE7A	A E	GTE Co. of NW, Inc.	WWARA	01/85
Everett	146.32	146.92	K7KSZ		K7KSZ	WWARA	01/85
Everett	147.78	147.18	N7AUH	O A	Port Gardner RG	WWARA	01/85
LONGVIEW							
Longview	147.86	147.26	K7ZVV	A	K7ZVV	WWARA	01/85
Longview	147.90	147.30	WA7QMV	PL	K7WF	WWARA	01/85
OLYMPIA							
Olympia	144.55	145.15	W7JEZ			WWARA	01/85
Olympia	146.20	146.80	K7KNZ	A	K7KNZ	WWARA	01/85
Olympia/ Capital Peak	144.87	145.47	N7CZX		Capitol RA	WWARA	01/85
Shelton	146.12	146.72	KB7BK	W E	KB7BK RG	WWARA	01/85
SEATTLE							
Bremerton	144.71	145.31	KC7FA	A	KC7FA	WWARA	01/85
Bremerton	146.02	146.62	WA7FEA	A E	Western Washington RA	WWARA	01/85
North Bend	144.51	145.11	N7CJV		King Co. S&R	WWARA	01/85
Seattle	144.73	145.33	K7NWS	A	Boeing Employees ARS	WWARA	01/85
Seattle	146.10	146.70	WA7HTJ	Y	Puget Sound RTTY RG	WA7HJR	11/84
Seattle	146.18	146.78	K7CHN	O (CA) E	Sno-King RG	WWARA	01/85
Seattle	146.22	146.82	K7GZO	O	K7GZO	WWARA	01/85
Seattle	146.28	146.88	K7PF		Seattle RG	WWARA	01/85
Seattle	146.36	146.96	KY7Q	O (CA)	Puget Sound RG	WWARA	01/85
Seattle	146.40	147.00	W7FR		W Washington DX Club	WWARA	01/85
Seattle	147.68	147.08	W7WWI	A	Sea-Tac RG	WWARA	01/85
Seattle	147.80	147.20	K7PP	PL A L	K7PP	WWARA	01/85
Seattle/Cougar Mt.	144.65	145.25	WA7NAN	Y ASCII	WA7NAN	WWARA	01/85
Woodinville	147.94	147.34	K7PER	E	K7PER	WWARA	01/85
SPOKANE							
Davenport	146.12	146.72	N7BHB	O	N7BHB	IACC	09/84
Newport	147.72	147.12	WB7SML	O	WB7SML	IACC	09/84
Spokane	144.89	145.49	WD6DXX	PL A	WD6DXX	IACC	09/84
Spokane	147.66	147.06	WA7PQU	O	WA7PQU	IACC	09/84
Spokane/ Brown's Mt.	147.80	147.20	WA7YCP	L	NWRA	IACC	09/84
Spokane/ Brown's Mt.	147.90	147.30	WC7AAT	O E R	Spokane Co. DES	KM7U	09/84
Spokane/Mica Peak	144.83	145.43	K7CTS	A E	IEVHF	IACC	09/84

Location	Input	Output	Call	Notes	Sponsor	Source	Date
Spokane/Mica Peak	144.85	145.45	W47YCP	L	NWRA	IACC	09/84
Spokane/Mica Peak	146.28	146.88	KC7JC	O	IEVHFRA	IACC	09/84
Spokane/Mica Peak	147.92	147.32	WA7IPG	O Y	WA7IPG	IACC	09/84
Spokane/ Mt. Spokane	146.34	146.94	KA7JC	O E	IEVHFRA	IACC	01/84
TACOMA							
Auburn	147.84	147.24	K7SYE	A		WWARA	01/85
Enumclaw	144.77	145.37	K7TVM		K7TVM	WWARA	01/85
Enumclaw	144.89	145.49	WA7OEE	PL A		WWARA	01/85
Federal Way	147.64	147.04	W7YCP	A	W7YCP	WWARA	01/85
Kent	147.70	147.10	K7TTQ	PL	K7TTQ	WWARA	01/85
Oialla	144.75	145.35	W7ZLJ		Peninsula ARC	WWARA	01/85
Tacoma	144.61	145.21	WA7BVH	A	Tacoma Marine Rptr.	WWARA	01/85
Tacoma	146.04	146.64	W7ZTG	E	Tacoma RG	WWARA	01/85
Tacoma	146.38	146.98	W7KKN	E	W7KKN	WWARA	01/85
Tacoma	147.74	147.14	W7TPF	E	W7TPF	WWARA	01/85
Tacoma	147.88	147.28	W7DK	A	RC of Tacoma	WWARA	01/85
Tacoma	147.96	147.36	K7PIB	E	K7PIB	WWARA	01/85
Tacoma/ Sparpole Hill	147.98	147.38	W7DK		RC of Tacoma	WWARA	01/85
VANCOUVER							
Vancouver	147.78	147.18	W7AIA		Clark Co. ARC	W7DYX	09/82
Vancouver	147.84	147.24	W7AIA	O E	Clark Co. ARC	ORRC	10/84
RICHLAND/WALLA WALLA							
Richland	146.04	146.64	W7VPA		Tri-Cities ARC	W7DO	09/82
Richland	147.78	147.18	K7OJ	Y	Tri-Cities ARC	K7OJ	08/84
WENATCHEE							
Cle Elum	147.76	147.16	KB7XQ	O	Upper Kittitas Co. ARC	IACC	11/84
Lake Wenatchee	144.89	145.49	WA7LZH	O E	Bavarian RA	KU7E	10/84
Wenatchee	146.07	146.67	WR7ADX		Mission Ridge RA	WWARA	11/83
Wenatchee	146.30	146.90	WR7ABZ	O	Mission Ridge RA	IACC	01/84
YAKIMA							
Yakima	146.01	146.61	W7AQ		Yakima ARC	KC7JC	09/84
Yakima	146.25	146.85	W7GZN	L	25/85 Autopatch	W7GZN	10/83
Yakima	146.34	146.94	W7CCY	O	W7CCY	IACC	01/84
Yakima	147.82	147.22	KA7ADB	O	KA7ADB	IACC	01/84
Yakima	147.90	147.30	WR7AJK	O L	NWRA	IACC	01/84
EAST CENTRAL							
Coulee Dam	147.75	147.15	W7GTJ	O A	GCDRA	K7OFW	10/84
NORTH CENTRAL							
Omak	146.37	146.97	WA7ZEZ	O	WA7ZEZ	IACC	01/84
NORTHEAST							
Colville	146.01	146.61	W7RHX		W7RHX	W7RHX	10/82
NORTHWEST							
Port Angeles	146.16	146.76	W7FEL	O E	Clallam Co. ARC	WWARA	01/85
SOUTHEAST							
Othello	147.99	147.39	WR7AJK	O L	NWRA	IACC	01/84
Pullman	146.14	146.74	K7MM	O A L	Kamiat Butte ARA	KC7WB	10/83
SOUTHWEST							
Centralia	147.66	147.06	K7OSK	E	Baw Faw RG	WWARA	01/85
Ilwaco	146.26	146.86	W7RDR		W7RDR	WWARA	01/85
Toledo/Winlock	144.83	145.43	W7DHz	O E	Mt. St. Helens RG	WWARA	01/85
WEST CENTRAL							
Aberdeen	146.30	146.90	W7ZA		Twin Harbor RG	WWARA	01/85
Aberdeen	147.76	147.16	W7ZA		Twin Harbor RG	WWARA	01/85
WEST VIRGINIA							
CHARLESTON							
Charleston	144.83	145.43	W8WHQ			CVRA-SERA	11/84
Charleston	146.22	146.82	WB8IFS			CVRA-SERA	11/84
Charleston	146.28	146.88	WB8COV			CVRA-SERA	11/84
Dunbar	147.72	147.12	K8KVI	A E		CVRA-SERA	11/84
Marmet/Bee Mt.	144.55	145.15	N8DBN			CVRA-SERA	11/84
Montgomery	147.99	147.39	WB8VUY			CVRA-SERA	11/84
Scott Depot	147.87	147.27	K8SLI	O A E R Z	Putnam ARA	WD8SEN	10/84
St. Albans	146.40	147.00	WB8GDY			CVRA-SERA	11/84
St. Albans	147.975	147.375	K8BCH	Y		CVRA-SERA	11/84
#St. Albans/ Coal Mt.	146.12	146.72	WB8KAD	(CA)		CVRA-SERA	11/84
St. Albans/ Coal Mt.	147.75	147.15	WB8OEC			CVRA-SERA	11/84
CLARKSBURG/MORGANTOWN							
Bridgeport	147.72	147.12	K8VNQ	A E L		CVRA-SERA	11/84
Clarksburg	146.22	146.82	WB8ZVS	O	Stonewall Jackson ARA	CVRA-SERA	11/84
Clarksburg	146.50	146.82	WB8DTM	L		CVRA-SERA	11/84
Fairmont	146.31	146.91	W8SP	O		CVRA-SERA	11/84
Grafton	147.975	147.375	K8VNQ	L		CVRA-SERA	11/84
Morgantown	144.83	145.43	K8LG	L	Monongalia Wireless Assn.	CVRA-SERA	11/84
Morgantown	146.16	146.76	W8CUL	O (CA) L	WVUARC	CVRA-SERA	11/84
Terra Alta	147.60	147.00	WB8PHU	(CA)		CVRA-SERA	11/84
Weston	144.79	145.39	W8PZT			CVRA-SERA	11/84
HUNTINGTON							
Huntington	144.61	145.21	WB8FEZ	Y		CVRA-SERA	09/84
Huntington	146.04	146.64	WB8EZR			CVRA-SERA	11/84
Huntington	146.16	146.76	W8VA	O A	Tri-State ARA	CVRA-SERA	11/84
Huntington	147.90	147.30	KA8BKX			CVRA-SERA	11/84
Salt Rock	144.51	145.11	WD8MCR			CVRA-SERA	11/84
PARKERSBURG							
Harrisville	147.90	147.30	WB8NSL	O	Ritchie Amateur Group	KA8JVJ	10/84

Location	Input	Output	Call	Notes	Sponsor	Source	Date
Parkersburg	146.37	146.97	WA8CRW	(CA)	PARK	CVRA-SERA 11/84	
Parkersburg	147.96	147.36	WD8AXY			CVRA-SERA 11/82	
Parkersburg	147.99	147.39	WD8AXY		PARK	CVRA-SERA 11/84	
Ravenswood	146.07	146.67	WD8JNU	O	Jackson Co. ARC	CVRA-SERA 11/84	
Ravenswood	146.10	146.70	WD8JNU	O Y	Jackson Co. ARC	CVRA-SERA 11/84	
St. Marys	147.63	147.03	WB8ECC	L		CVRA-SERA 11/84	
WHEELING							
McMechen	146.31	146.91	WA8ULB	O	Triple States RAC	CVRA-SERA 11/84	
McMechen	147.75	147.15	N8CFX		Triple States RAC	CVRA-SERA 11/84	
McMechen	147.75	147.15	KD8GL	O E	Triple States RAC	K8AN 09/84	
New Martinsville	146.34	146.94	WB8CSW	O	Mason-Dixon ARC	CVRA-SERA 11/84	
Weirton	146.34	146.94	KC8JN	O A	Steubenville-Weirton ARC	CVRA-SERA 11/84	
Wheeling	144.59	145.19	W8YFX			CVRA-SERA 11/84	
Wheeling	146.16	146.76	W8JDH			CVRA-SERA 11/84	
EAST							
Martinsburg	144.55	145.15	WA8FSE	O	Opequon RS	TMARC 12/84	
Martinsburg	147.855	147.255	WB8VAZ	O	WB8VAZ	TMARC 12/84	
EAST CENTRAL							
Elkins	146.04	146.64	WR8AOH			CVRA-SERA 10/83	
Franklin	147.945	147.345	W3RUA			CVRA-SERA 11/84	
Parsons	144.73	145.33	K8VNU	A E L	N8ER	CVRA-SERA 11/84	
SOUTH CENTRAL							
Alderson	146.13	146.73	WA8AVZ		Southern WV ARA	CVRA-SERA 11/84	
Beckley	144.77	145.37	KC8FW	A L		CVRA-SERA 11/84	
Beckley/ Flat Top Mt.	146.25	146.85	K8BO	A		CVRA-SERA 11/84	
Bluefield	144.89	145.49	W8MOP	A	East River ARC	CVRA-SERA 11/84	
Buckhannon	146.25	146.85	K8VVH			CVRA-SERA 11/84	
Kingston/Lick Knob	144.87	145.47	W8FG		KFC ARA	CVRA-SERA 11/84	
Layland/Mann Mt.	144.71	145.31	N8BZS	L		CVRA-SERA 11/84	
Mullens	147.63	147.03	KC8IT	A L		CVRA-SERA 11/84	
Oak Hill	146.19	146.79	W8GH	E A	Plateau RC	CVRA-SERA 11/84	
Princeton	146.46	147.06	KA8PNC	A		CVRA-SERA 11/84	
Richwood	146.34	146.94	K8VKB			CVRA-SERA 11/84	
Shady Springs/ Bolt Mt.	144.57	145.17	KD8X	L		CVRA-SERA 11/84	
SOUTHWEST							
Logan	144.63	145.23	WD8KWC			CVRA-SERA 11/84	
Logan	146.09	147.11	WA8ZLR			CVRA-SERA 11/84	
Logan	146.37	146.97	WD8DRV		Logan Co. ARC	CVRA-SERA 11/84	
Madison	146.06	147.06	KA8JYR			CVRA-SERA 11/84	
Welch	144.85	145.45	WB8SXZ		McDowell ARC	CVRA-SERA 11/84	
WEST CENTRAL							
Leon	147.78	147.18	WB8NMT			CVRA-SERA 11/84	
Pt. Pleasant	147.66	147.06	W8KNM	O	Mid-Ohio Valley ARC	CVRA-SERA 11/84	
Spencer	146.01	146.61	KA8AUW			CVRA-SERA 11/84	
WISCONSIN							
BELOIT/JANESVILLE							
Beloit	146.07	146.67	WA9JTX	O	Beloit ARC	WAR 01/85	
Darien	147.765	147.165	WD9HTI	PL	WD9HTI	WAR 01/85	
Elkhorn	146.865	146.265	WA9AJW	O A	Walworth Co. ARES	WAR 01/85	
Janesville	144.85	145.45	WD9ACY	O A	Rock Telecommunication System	WAR 01/85	
Milton	146.715	146.115	WD9FKW	O	WD9FKW	WD9FKW 09/84	
EAU CLAIRE							
Chippewa Falls	146.28	146.88	WA9PAM	O	WA9PAM	WAR 01/85	
Eau Claire	146.31	146.91	K9UXP	O A E	Eau Claire ARC	WAR 01/85	
Eau Claire	147.84	147.24	K9EC	O	Eau Claire ARC	WAR 01/85	
Eau Claire	147.87	147.27	K9EC	O	Hot Air Rptr. Klub	WAR 06/83	
Menomonie	146.01	146.61	K9HJT	O	Red Cedar RA	WAR 01/85	
GREEN BAY							
Green Bay	146.895	146.295	WB9NRK	O A	Green Bay RA	WAR 01/85	
Green Bay	147.72	147.12	K9GB	O	Northeast Wisconsin VHF Society	WB9MHS 10/83	
Green Bay	147.87	147.27	KC9NT	O T	KC9NT/N9DKH	WAR 01/85	
Green Bay	147.96	147.36	K9EAM	O A	Northeast Wisconsin VHF Society	WAR 01/85	
LA CROSSE							
Arcadia-Ettrick	146.34	146.94	W9LZQ	O	Tri-State RA	WAR 01/85	
La Crosse	146.16	146.76	K9CUT	O	La Crosse RA	K9CUT 10/84	
La Crosse	147.72	147.12	W9LZQ	O	Tri-State RA	WAR 01/85	
La Crosse	147.81	147.21	N9BRA	O A	N9BRA	WAR 01/85	
Mauston	146.25	146.85	W9EJD	O	ARC of Central Wisconsin	WAR 01/85	
Tomah	144.79	145.39	N9BOE	O E	Tomah Regional RG	N9BOE 07/84	
MADISON							
Cross Plains	146.805	146.205	K9QXY	PL	K9QXY	WAR 06/83	
Jefferson	144.83	145.43	W9MQB	O	Tri-County ARC	WAR 01/85	
Lodi	147.225	147.825	W9GC	C	WA9JDR	WAR 06/83	
Madison	146.16	146.76	WB9AER	O A E T	Madison Area RA	WAR 01/85	
Madison	146.34	146.94	WR9ANV	O	Central Wisconsin RA	WAR 01/85	
Madison	146.685	146.085	W9YT	PL A	Univ. of Wisconsin- Badger ARS	WAR 01/85	
Madison	147.63	147.03	WR9AMN	O T	W9KE	WAR 01/85	
Madison	147.75	147.15	WB9AER	O T A E	Madison Area RA	WAR 01/85	
MILWAUKEE							
Allenton	146.175	146.775	KA9HLP	PL	Helpcom Ltd.	WAR 01/85	
Delafield	146.22	146.82	W9OOW	O A E	SEWFARS	WAR 01/85	
Grafton	144.79	145.39	W9HRQ	O A	W9HRQ	WAR 01/85	
Milwaukee	144.53	145.13	N9EGR	PL A E Z	Milwaukee Area ARS	WAR 01/85	

Location	Input	Output	Call	Notes	Sponsor	Source	Date
Milwaukee	144.67	145.27	W9FK	O	West Allis RAC	WAR	01/85
Milwaukee	148.025	146.625	WB9ZRB	O	WB9ZRB	WAR	01/84
Milwaukee	146.07	146.67	W9WK	O E T Z	Milwaukee Co. ARES	WB9SMM	09/84
Milwaukee	146.19	146.79	W9HHX	O A	Milwaukee School of Engineering ARC	WAR	01/85
Milwaukee	146.25	146.85	W9CGU	O A	Milwaukee Co. RS	WAR	01/85
Milwaukee	146.31	146.91	WA9JOB	O T E	Milwaukee RC	WAR	01/85
Milwaukee	147.045	147.645	WB9CSK	C PL	Metro Rptr. System	WB9CSK	09/84
Milwaukee	147.105	147.705	K9IFF	C	K9IFF	WAR	01/85
Milwaukee	147.135	147.735	WR9ALL	C	T B D R RG	WAR	01/85
Milwaukee	147.60	147.00	WR9AMX	C	WB9KYR	WAR	01/85
Milwaukee	147.81	147.21	WB9WKR	O	WB9WKR	WAR	01/85
Milwaukee	147.93	147.33	N9EDL	PL 3A A	N9EDL	N9EDL	09/84
Mukwonago	144.65	145.25	WB9TPD	PL T	WB9TPD	WAR	01/85
New Berlin	147.285	147.885	WB9DCX	PL	KMRA	WAR	01/85
Port Washington	146.37	146.97	W9CQO	T 3 Z	Ozaukee RC	WAR	01/85
Rubicon	144.75	145.35	WB9KPG	(CA)	WB9KPG	WAR	01/85
Slinger	146.13	146.73	W9MQD	T 1200	W9MQD/Washington Co. RG	WAR	01/85
South Milwaukee	144.63	145.23	WA9TXE	PL	S Milwaukee ARC	WAR	01/85
Waukesha	144.57	145.17	K9DCK	C	K9DCK	WAR	01/85
Waukesha	147.96	147.36	WB9WRW	O A	WB9WRW & ARES	WAR	01/85
Waukesha	147.99	147.39	WA9WYF	PL	EARS	WAR	01/85
West Bend	147.78	147.18	WA9THF	C	WA9THF/WA9HFB	WAR	01/85
OSHKOSH							
Appleton	144.61	145.21	KB9IE	PL	Pres. Grant RA	WAR	01/85
Appleton	146.16	146.76	WD9ITB	O E	Fox Valley VHF Assn.	WAR	01/85
Fond du Lac	147.69	147.09	WD9ESH	O A E	Fond du Lac ARC	WAR	01/85
Green Lake	146.955	146.355	KB9WC	O	Green Lake Co. ARC	WAR	01/85
Menasha	144.73	145.33	WD9ITB	PL 1B	Pres. Grant RA	WB9ANR	09/84
New London	146.625	146.025	WB9ICH	O	Wolf River RG	WAR	09/84
Oshkosh	147.345	147.945	KC9NH	PL A E Z	SOLAR Assn.	WAR	01/85
Oshkosh	147.84	147.24	WB9TDU	O A E T Z	Winnebago Co. EG	WAR	01/85
SUPERIOR							
Superior	144.89	145.49	K9ASC	O	Douglas Co. RACES	WAR	01/85
Superior	146.16	146.76	W9BWK	O	Twin Ports Area RA	WAR	01/85
Superior	146.22	146.82	WA9VDW	PL A	Twin Ports Area RA	WAR	01/85
Superior	147.69	147.09	NØBZZ	O A L	NØBZZ	MRC	12/84
WAUSAU							
Irma	146.13	146.73	K9GTQ	O	K9GTQ	WAR	01/85
Wausau	144.85	145.45	WB9JGA	O	WB9JGA	WAR	01/85
Wausau	146.04	146.64	W9SM	O A	Wisconsin Valley RA	WAR	01/85
Wausau	146.22	146.82	WB9CC	O	Rib Mt. RA	WAR	01/85
Wausau	147.66	147.06	W9KRY	O	W9KRY	WAR	01/85
CENTRAL							
Almond	144.81	145.41	KB9QL	C	Almond RC	WAR	01/85
Marshfield	147.78	147.18	W9FYP	O	Marshfield ARS	WAR	01/85
Rib Lake	147.75	147.15	WA9ZPC	O	Taylor Co. Area ARC	WAR	01/85
Stevens Point	146.07	146.67	WB9QFW	O A	Central Wisconsin RA	WAR	01/85
Stevens Point	146.385	146.985	W9NN	O	Central Wisconsin RA	WAR	01/85
Waupaca	147.99	147.39	A1K	O	Waupaca ARC	WAR	01/85
Wisconsin Rapids	144.57	145.17	KD4XP	O	KD4XP	WAR	01/85
Wisconsin Rapids	144.77	145.37	K9PJB	O	K9PJB	WAR	01/85
Wisconsin Rapids	146.19	146.79	W9DQA	O	Mid-State RA	WAR	01/85
Wisconsin Rapids	147.93	147.33	K9PJB	O Z	Wisconsin Airways RA	WAR	01/85
EAST CENTRAL							
Eagle River	144.53	145.13	WB9YYA	PL A	WB9YYA	WAR	01/85
NORTH CENTRAL							
Bayfield	146.01	146.61	W9NSS	O	Northland ARC	WAR	01/85
Eagle River	146.31	146.91	WB9JGE	O	WB9JGE	WAR	01/85
Lac du Flambeau	146.07	146.67	N9ADA	PL	N9ADA	WAR	01/85
Minocqua	146.37	146.97	WB9UVO	O	Lakeland RA	WAR	01/85
Park Falls	147.60	147.00	WB9WHP	O	Price Co. RA	WAR	01/85
Rhinelander	146.34	146.94	W9ZZZ	O	Rhinelander RA	WAR	01/85
Rhinelander	147.63	147.03	W9ZZZ	O	W9ZZZ	WAR	01/85
Rhinelander	147.90	147.30	W9ZZZ	O	W9ZZZ	WAR	01/85
Tomahawk	144.83	145.43	N9CLE	O A	UFDA-North	N9CLE	09/84
NORTHEAST							
Crivitz	146.31	146.91	K9FQC	O E	High Falls RA	WAR	01/85
Gillett	144.69	145.29	N9JR	C	N9JR	WAR	01/85
Manitowoc	146.01	146.61	W9DK	T 1477	Mancorad RA	WAR	01/85
Manitowoc	146.34	146.94	WB9MFB	O	WB9MFB/WD9HLN	WB9MFB	09/84
Manitowoc	147.63	147.03	WB9ESM	O A	WB9ESM	WAR	01/85
Marinette	147.60	147.00	WB9PF	O	M & M Public Service RC	WAR	01/85
New Holstein	147.90	147.30	WA9FBO	O A E	Calumet ARES	WA9FBO	09/84
Sheboygan	147.66	147.06	W9RF	O A	Sheboygan ARC	WAR	01/85
Sheboygan	147.75	147.15	KR9S	C	Sheboygan Co. DX Assn.	WAR	01/85
Sister Bay	147.78	147.18	W9QBJ	O R	Door Co. ARC/Em. Gov't.	W9QBJ	10/84
Sturgeon Bay	146.13	146.73	WB9UYU	T 1800	WB9UYU/WA9PFQ	WAR	01/85
Sturgeon Bay	147.81	147.21	W9AIQ	O A E T	Door Co. ARC/Em. Gov't.	WAR	01/85
NORTHWEST							
Hayward	147.81	147.21	W9DLY	O	Wild Rivers ARC	WAR	01/85
Rice Lake	147.63	147.03	WB9WFG	O	Barron Co. ARES	WAR	01/85
Siren	147.90	147.30	WØFBN	O	Northwest RA	WAR	01/85
SOUTH CENTRAL							
Baraboo	144.55	145.15	K9ZZ	O R	Sauk Co. Division of Emergency Gov't.	WAR	01/85
Baraboo	146.10	146.70	WB9BPS	Y	WB9BPS	WAR	01/85
Baraboo	146.28	146.88	WR9ABE	PL	Central Wisconsin RA	WAR	01/85

Location	Input	Output	Call	Notes	Sponsor	Source	Date
Fort Atkinson	144.89	145.49	WA9WFA	PL	Tri-County Emergency System	WAR	06/83
SOUTHEAST							
Burlington	146.745	146.145	WD9IGV	O E	Honey Lake Hams RG	WD9IGV	10/84
Juneau	146.04	146.64	W9TCH	O A E	Rock River RC	WAR	01/85
Kenosha/Racine	147.075	147.675	WA9YTH	O A E	WA9YTH	WAR	01/85
Racine	147.87	147.27	W9UDU	C A	Lakeshore RA	WAR	01/85
Sullivan	147.255	147.855	WA9VEU	PL	WA9VEU	WAR	01/85
SOUTHWEST							
Platteville	146.22	146.82	WR9AFC	PL A	Univ. of Wisconsin-Platteville ARC	WAR	01/85
Richland Center	146.31	146.91	WA9WCZ	PL	Pine Valley RA	WAR	01/85
WEST CENTRAL							
Hixton	146.34	146.94	KV9J		KV9J	KU9I	10/84
Pepin	144.75	145.35	KB9S	O	Wabasha Area ARC	KB9S	09/84
Roberts	147.93	147.33	KA9CIF	O A E	St. Croix Valley RA	WAR	01/85
WYOMING							
BUFFALO							
Buffalo	146.31	146.91	N7BVX	O	N7BVX	WCARC	11/84
CASPER							
Casper	146.04	146.64	WB7SQV	C A E	WB7SQV	WCARC	11/84
Casper	146.34	146.94	W7VNJ	O A E R	Casper ARC	WCARC	11/84
Casper	147.945	147.345	K7KMT	O A E	K7KMT	WCARC	11/84
Glenrock	147.04	147.64	KV7G	O	KV7G	WCARC	11/84
CHEYENNE							
Cheyenne	144.63	145.23	KA7DXJ	O	KA7DXJ	WCARC	11/84
Cheyenne	146.04	146.64	W7NE	O A	Shy-Wy ARC	WCARC	11/84
Cheyenne	146.31	146.91	W7CGK	O A	W7CGK	WCARC	11/84
Cheyenne	147.705	29.67	KD7AN	O E L T	KD7AN	WCARC	11/84
Laramie	146.01	146.61	KV7L	O A	University ARC	WCARC	11/84
Laramie	146.19	146.79	KC7L	O	University ARC	WCARC	11/84
Laramie	146.22	146.82	W7NE	O	Wyoming ARS	WCARC	11/84
DOUGLAS							
Douglas	147.75	147.15	W7OGT	O	Converse Co. ARC	WCARC	11/84
EVANSTON							
Evanston	146.25	146.85	WA7VQC	O	WA7VQC	WCARC	11/84
GILLETTE							
Gillette	146.37	146.97	W7HNI	O	Campbell Co. ARC	W7HNI	10/84
JACKSON							
Jackson	146.31	146.91	N7NG	O A E R	Teton Co. CD	WCARC	11/84
RAWLINS							
Rawlins	146.16	146.76	WA7YWA	O A	Carbon Co. ARS	WCARC	11/84
RIVERTON							
Lander	146.19	146.79	W7VEV	O	W7VEV	WCARC	11/84
Riverton	146.31	146.91	N7DMO	O A	N7DMO	WCARC	11/84
Riverton	147.90	147.30	N7BMH	O A L	N7BMH	WCARC	11/84
ROCK SPRINGS							
Rock Springs	146.34	146.94	WB7AMP	O A	Sweetwater ARC	WCARC	11/84
SHERIDAN							
Sheridan	146.22	146.82	WA7YZO	O	Sheridan ARL	WCARC	11/84
Sheridan	147.75	147.15	KB7HS	O	KB7HS	WCARC	01/85
THERMOPOLIS							
Thermopolis	146.16	146.76	W7VB	O	W7VB	WCARC	11/84
EAST CENTRAL							
Lusk	147.93	147.33	WA7NWA	O E	WA7NWA	WCARC	11/84
NORTH CENTRAL							
Lovell	144.65	145.25	KC7NP	O	KC7NP	KC7NP	06/84
NORTHEAST							
Sundance	146.19	146.79	W7TZK	O	W7TZK	WCARC	11/84
NORTHWEST							
Cody	146.25	146.85	W7PT		Cedar Mt. ARC	WCARC	11/84
SOUTHEAST							
Torrington	146.13	146.73	WA7OQI	O	High Plains ARC	WCARC	11/84
Wheatland	146.28	146.88	WA7SNU	O E	Great Plains ARA	WCARC	11/84
SOUTHWEST							
Cokeville	147.90	147.30	WA7ZZY	O A E	Cokeville ARC	WCARC	11/84
Kemmerer	147.69	147.09	KA7EGC	O	KA7EGC	WCARC	11/84
WEST CENTRAL							
Labarge	146.28	146.88	W7VHS		W7VHS	WCARC	11/84
ALBERTA							
CALGARY							
Calgary	145.175	145.775	VE6AZY	T		CRRL	10/83
Calgary	146.01	146.61	VE6OIL	O	VE6GT	CRRL	10/84
Calgary	146.16	146.76	VE6FON	O		VE6APO	11/82
Calgary	146.25	146.85	VE6RYC	O	CARA	CRRL	10/84
Calgary	146.34	146.94	VE6RPT	O	VE6FM Estate	CRRL	10/84
Calgary	146.46	147.06	VE6AUJ	O A	CARA	CRRL	10/84
Calgary	147.84	147.24	VE6AID			CRRL	10/84
Calgary	147.99	147.39	VE6TWO	L		CRRL	10/84
High River	147.60	147.00	VE6CQM	O (CA)	VE6BGL	CRRL	10/84
CAMROSE							
Camrose/Hardisty	146.16	146.76	VE6WW	O	CARC	CRRL	10/84
EDMONTON							
Andrew	146.04	146.64	VE6JET	O A	AARC	VE6APO	09/83
Camrose	146.16	146.76	VE7WW		Rose City ARC	VE6BDW	10/82
Edmonton	146.07	146.67	VE7QCR	O	Quarter Century ARC	VE6PM	10/84
Edmonton	146.07	146.67	VE6PMR			CRRL	10/84
Edmonton	146.25	146.85	VE6MR		NARC	CRRL	10/84

144.5-148 MHz — ALBERTA through BRITISH COLUMBIA

101

Location	Input	Output	Call	Notes	Sponsor	Source	Date
Edmonton	146.34	146.94	VE6EAR	O A	West End RC	VE6SC	10/84
Edmonton	146.46	147.06	VE6HM	O A	NARC	VE6BBS	10/84
Edmonton	147.36	147.96	VE6SC	(CA)	West End RC	CRRL	10/84
Edmonton	147.81	147.21	VE6ETR		VE6BNC	VE6BNC	10/84
Edmonton/ Pigeon Lake	146.28	146.88	VE6SS	O	VE6HR	VE6APO	09/83
GRANDE PRAIRIE							
Grande Prairie	146.34	146.94	VE6ARC	O A		CRRL	10/83
Grande Prairie	146.46	147.06	VE6OL	O	Peace Country ARC	CRRL	10/84
LETHBRIDGE							
Lethbridge	146.19	146.79	VE6CCH			CRRL	10/84
Lethbridge	146.28	146.88	VE6CAM	O	SAARC	CRRL	10/84
Milk River	146.16	146.76	VE6BRC	O		CRRL	10/84
Warner	146.07	146.67	VE6BBR	O		CRRL	10/84
MEDICINE HAT							
Medicine Hat	146.46	147.06	VE6HAT	O	MHARC	CRRL	10/84
RED DEER							
Innisfail	146.37	146.97	VE6SPR	O	SPRA	CRRL	10/84
Lacombe	147.75	147.15	VE6AHW	O A	VE6BGT	CRRL	10/84
Red Deer	146.40	147.00	VE6QE	O	VE6BGT	CRRL	10/84
Red Deer	147.78	147.18	VE6RCQ	O A	VE6APO	CRRL	10/84
Rocky Mountain House	146.31	146.91	VE6VHF	O	VE6CIA	CRRL	10/84
CENTRAL							
Three Hills/Hanna	146.22	146.82	VE6FUN	O	THARC	CRRL	10/84
EAST CENTRAL							
Cold Lake	146.46	147.06	VE6OC			CRRL	10/84
Elk Point	146.07	146.67	VE6SB	O		CRRL	10/84
Willingdon	146.19	146.79	VE6RJK	O	VE6HR	CRRL	10/84
NORTHEAST							
Fort McMurray	146.46	147.06	VE6MAR	O	VE6BHH	CRRL	10/84
Fort McMurray	147.60	147.00	VE6TRC	O	TARC	CRRL	10/84
SOUTHEAST							
Banff	146.07	146.67	VE6BNF			CRRL	10/84
Oyen	146.34	146.94	VE6CNK	O	VE6OC	CRRL	10/84
SOUTHWEST							
Claresholm	146.13	146.73	VE6ROT	O	Porcupine Hills ARC	CRRL	10/84
WEST CENTRAL							
Beaverlodge	146.25	146.85	VE6XN	O	Peace Country AC	CRRL	10/84
Hinton/Jasper Park	146.16	146.76	VE6YAR	O	YARC	CRRL	10/84
Whitcourt	146.22	146.82	VE6PP		VE6HR	CRRL	10/84
BRITISH COLUMBIA							
CHILLIWACK							
Chilliwack	146.40	147.00	VE7ELK	L	Fraser Rptr Overland Grp.	CRRL	10/84
Chilliwack	147.70	147.10	VE7RCK	L	VE7EX	CRRL	10/84
Chilliwack/Hope	147.99	147.39	VE7RTN	O	Fraser Rptr Overland Grp.	VE7AYZ	10/82
CRANBROOK							
Kimberley/Baker Mt.	146.34	146.94	VE7CAP	O	VE7CR	CRRL	10/84
DAWSON CREEK							
Dawson Creek	146.28	146.88	VE7RSP	O	South Peace ARC	CRRL	10/84
Dawson Creek	146.34	146.94	VE7RDC		VE7DSD	CRRL	10/84
Fort St. John	146.46	146.06	VE7RSJ	O	VE7JCN	CRRL	10/84
KAMLOOPS							
Kamloops	146.25	146.85	VE7RKA	O	VE7BOH	CRRL	10/84
Kamloops	146.34	146.94	VE7KAR	O	VE7BOH	CRRL	10/84
KELOWNA							
Kelowna	146.22	146.82	VE7ROK	O A	VE7DMG	CRRL	10/84
Kelowna	146.40	147.00	VE7ROC	O	VE7DMG	CRRL	10/84
Penticton	146.10	146.70	VE7RTO	O	VE7ASY	CRRL	10/84
Penticton	146.34	146.94	VE7OKN	O	Penticton ARC	CRRL	10/84
Salmon Arm	146.16	146.76	VE7RNIH		Shuswap ARC	CRRL	10/84
Vernon	146.28	146.88	VE7RSS	O E	North Okanagan RAC	CRRL	10/84
Vernon	146.46	147.06	VE7RVN	O A	North Okanagan RAC	CRRL	10/84
MORESBY ISLAND							
Sandspit	146.34	146.94	VE7RQC			CRRL	10/84
NELSON							
Nelson	146.04	146.64	VE7RCT	O	VE7ABK	CRRL	10/84
Nelson	146.34	146.94	VE7RCW			CRRL	10/84
Nelson	146.46	147.06	VE7BTU	O	VE7ABK	CRRL	10/84
Rossland	146.24	146.84	VE7CAQ		Trail District FM Club	CRRL	10/84
Trail	147.93	147.33	VE7RBV			CRRL	10/84
PRINCE GEORGE							
Fort Fraser	147.63	147.03	VE7RFF		Nechhako Valley RC	CRRL	10/84
Prince George	146.28	146.88	VE7RPG	O	VE7DUQ	CRRL	10/84
Prince George/ Pilot Mt.	146.34	146.94	VE7AFG	O	VE7DTI	CRRL	10/84
Quesnel	146.46	147.06	VE7RQL	O		CRRL	10/84
PRINCE RUPERT							
Prince Rupert	146.28	146.88	VE7RPPR		Prince Rupert ARC	CRRL	10/84
Terrace	146.25	146.85	VE7RTK	O A	Terrace/Kitimat ARC	CRRL	10/84
Terrace	146.34	146.94	VE7RDD	O	VE7DRF	CRRL	10/84
Terrace	146.46	147.06	VE7RDM	O	VE7EDA	CRRL	10/84
VANCOUVER							
Burnaby	144.61	145.21	VE7RMS			CRRL	10/84
Burnaby	144.75	145.35	VE7RBY	O	Burnaby ARC	CRRL	10/84
Coquitlam	146.00	146.60	VE7RCH			CRRL	10/84
Maple Ridge	146.20	146.80	VE7RMR	O A	Maple Ridge ARC	CRRL	10/84
North Vancouver	146.06	146.66	VE7TOK	A	VE7MBG	CRRL	10/84
North Vancouver	147.90	147.30	VE7RDX	O		CRRL	10/84

Location	Input	Output	Call	Notes	Sponsor	Source	Date
Richmond	147.74	147.14	VE7RMD	L	Richmond ARC	CRRL	10/84
Surrey	147.64	147.04	VE7RSE	O	VE7CSE	CRRL	10/84
Vancouver	144.67	145.27	VE7RHS	O	VE7ARR	CRRL	10/84
Vancouver	144.89	145.49	VE7ESR		Totem ARC	CRRL	10/84
Vancouver	146.10	146.70	VE7RTY	Y	VE7CFC	CRRL	10/84
Vancouver	146.12	146.72	VE7RBC	O	VE7BCA	CRRL	10/84
Vancouver	146.34	146.94	VE7RPT	O A E	BCFMCA	CRRL	10/84
Vancouver	147.62	147.02	VE7RAG	O	BCFMCA	CRRL	10/84
Vancouver	147.66	147.06	VE7FVR	O A	Fraser Valley RG	CRRL	10/84
Vancouver	147.86	147.26	VE7WRS	O	VE7CHU	CRRL	10/84
West Vancouver	147.72	147.12	VE7VAN	O	VE7AII	CRRL	10/84
Whonnock	144.91	145.51	VE7RRR			CRRL	10/84
Whonnock	147.88	147.28	VE7DXC			CRRL	10/84
VICTORIA							
Victoria	144.57	145.17	VE7RCU	O	VE7BOL	CRRL	10/84
Victoria	144.81	145.41	VE7RSR	O	Victoria New Horizons Assn.	CRRL	10/84
Victoria	146.08	146.68	VE7RCV			CRRL	10/84
Victoria	146.24	146.84	VE7VIC	O L	Victoria ARRA	CRRL	10/84
VANCOUVER ISLAND							
Alert Bay	146.34	146.94	VE7RNI			CRRL	10/84
Chemainus	144.85	145.45	VE7RMT	O L	Victoria ARRA	CRRL	10/84
Courtenay	146.31	146.91	VE7RCV	O	VE7BRH	CRRL	10/84
Nanaimo	144.83	145.43	VE7RNA	O	VE7DJA	CRRL	10/84
Nanaimo	146.04	146.64	VE7ISC	O	Vancouver Island Senior Citizen's RA	CRRL	10/84
Port Alberni	147.75	147.15	VE7RPA	A E	Arrowsmith ARC	CRRL	10/84
Port Alberni	147.84	147.24	VE7RAC	E L	Arrowsmith ARC	CRRL	10/84
Salt Spring Island	147.92	147.32	VE7RSI	O	VE7BEU	CRRL	10/84
CENTRAL							
100 Mile House	146.22	146.82	VE7RKM			CRRL	10/84
Williams Lake	146.34	146.94	VE7DSO	O	VE7DSO	CRRL	10/84
Williams Lake	147.72	147.12	VE7RWL	O	VE7BMT	CRRL	10/84
Williams Lake	147.92	147.32	VE7RBB			CRRL	10/84
NORTHEAST							
Fort Nelson	146.34	146.94	VE7RFN			CRRL	10/84
SOUTHEAST							
Creston	146.20	146.80	VE7RCA	O	VE7CRY	CRRL	10/84
WEST CENTRAL							
Smithers	146.28	146.88	VE7RBH		Bulkley Valley ARS	VE7EAP	10/84
Smithers	146.46	147.06	VE7RHD			CRRL	10/84
LABRADOR							
LABRADOR CITY							
Labrador City	146.34	146.94	VO2AD	O A	Western Labrador ARC	CRRL	10/84
MANITOBA							
BRANDON							
Brandon	146.13	146.73	VE4TED	O A	VE4TED	VE4MJ	09/84
Brandon	146.34	146.94	VE4BDN	O	Brandon ARC	VE4MJ	09/84
Neepawa	147.81	147.21	VE4NEP	O L	Winnipeg RS	VE4MJ	09/84
DAUPHIN							
Dauphin/Baldy Mt.	146.43	147.03	VE4BMR	O	Winnipeg RS	VE4MJ	09/84
FLIN FLON							
Flin Flon	146.34	146.94	VE4FFR	O	Flin Flon ARC	VE4MJ	09/84
WILNIPEG							
Firds Hill	146.22	146.82	VE4INT	O	ARRC	VE4MJ	09/84
Gimli	146.25	146.85	VE4GIM	O	Winnipeg RS	VE4MJ	09/84
Pinawa	146.34	146.94	VE4PIN	O	AECCL	VE4MJ	09/84
Starbuck	146.01	146.61	VE4MAN	O L	Winnipeg RS	VE4MJ	09/84
Winnipeg	145.95	145.35	VE4WNR	O A	VE4VE	VE4MJ	09/84
Winnipeg	146.16	146.76	VE4CNR	O	Canadian Natational Railways Employees	VE4MJ	09/84
Winnipeg	146.46	147.06	VE4WPG	O A	Winnipeg RS	VE4MJ	09/84
Winnipeg	147.72	147.12	VE4AGA	O L	VE4AGA	VE4MJ	09/84
Winnipeg	147.78	147.18	VE4WDX	C	Winnipeg DX Club	VE4MJ	10/84
Winnipeg	147.84	147.24	VE4RAG	O	VE4MJ	VE4MJ	09/84
Winnipeg	147.87	147.27	VE4UMR	O	Univ. of Manitoba Students' RC	VE4MJ	09/84
Winnipeg	147.93	147.33	VE4RRC	O	Red River Comm. College	VE4ER	10/83
NORTH CENTRAL							
Thompson	146.34	146.94	VE4TPN	O	Thompson ARC	VE4MJ	09/84
SOUTH CENTRAL							
Altamont	146.28	146.88	VE4HS	O	SW ARC	VE4MJ	09/84
Altona	146.07	146.67	VE4SMR			VE4ER	10/83
SOUTHEAST							
Haddishville	146.13	146.73	VE4EMR	O	Winnipeg RS	VE4ER	10/83
Hadishville	147.96	147.36	VE4HAD	O	Winnipeg RS	VE4MJ	09/84
SOUTHWEST							
Killarny	146.25	146.85	VE4KIL	O	VE4RO	VE4MJ	09/84
NEW BRUNSWICK							
BATHURST							
Bathurst	146.34	146.94	VE1PL	O	North Shore ARC	CRRL	10/84
Caraquet	146.16	146.76	VE1BRF			CRRL	10/84
Newcastle/Chatham	147.75	147.15	VE1NCR	O	VE1BWV	CRRL	10/84
FREDERICTON							
Fredericton	146.16	146.76	VE1PD	O	1RG	CRRL	10/84

Location	Input	Output	Call	Notes	Sponsor	Source	Date
Fredericton	146.34	146.94	VE1GT			CRRL	10/84
Fredericton	147.72	147.12	VE1BM	O A	IRG	CRRL	10/84
Kentmore Mt.	146.46	147.06	VE1KMT	O	IRG	CRRL	10/84
Woodstock	146.37	146.97	VE1EMT	O A	VE1ACB	CRRL	10/84
MONCTON							
Moncton	146.28	146.88	VE1RPT	O	VE1NU	CRRL	10/84
Moncton	147.69	147.09	VE1MTN	O	VE1XW	CRRL	10/84
Moncton	147.87	147.27	VE1HUB	O		VE1BKH	10/83
Richibucto	147.63	147.03	VE1VAL	P		CRRL	10/83
Sackville	144.89	145.49	VE1ASC	A E Z	VE1SH	VE1SH	10/84
ST. JOHN							
Quisdamsis	147.93	147.33	VE1BRC			CRRL	10/84
St. John	146.10	146.70	VE1TWO	O	VE1SJ	CRRL	10/84
St. John	146.22	146.82	VE1KI	O	St. John ARA	CRRL	10/84
St. John	147.81	147.21	VE1SIR	T W A E L	VE1SI	VE1SI	10/84
St. John	147.87	147.27	VE1SJR	O A	St. John RG	CRRL	10/84
Sussex	146.01	146.61	VE1SMT	O	1RG	CRRL	10/84
NORTH							
Dalhousie	146.04	146.64	VE1SMR	O		CRRL	10/84
NORTHWEST							
Edmunston	146.28	146.88	VE1EDM	O		CRRL	10/84
Plaster Rock	147.87	147.27	VE1PRR	O	VE1BTN	CRRL	10/84
SOUTHWEST							
St. Stephen	146.25	146.85	VE1IE	O	St. Croix ARC	CRRL	10/84
WEST CENTRAL							
Perth Andover	146.22	146.82	VE1BTK	O	VE1AU	CRRL	10/84
NEWFOUNDLAND							
CORNER BROOK							
Corner Brook	146.34	146.94	VO1MO	O A	Humbars ARC	CRRL	10/84
GRAND FALLS							
Grand Falls	146.16	146.76	VO1JY	O A		CRRL	10/84
ST. JOHN'S							
St. John's	146.19	146.79	VO1PG	C A		CRRL	10/84
St. John's	146.34	146.94	VO1GT	O	SONRA	CRRL	10/84
St. John's	146.46	147.06	VO1EN	O A	SONRA	CRRL	10/84
WEST							
Gander	146.46	147.06	VO1AV	O	Central Newfoundland ARC	CRRL	10/84
VICTORIA							
Victoria	144.57	145.17	VE7RCU	O	VE7BOL	CRRL	10/84
Victoria	144.81	145.41	VE7RSR	O	Victoria New Horizons Assn.	CRRL	10/84
Victoria	146.08	146.68	VE7RCV			CRRL	10/84
Victoria	146.24	146.84	VE7VIC	O L	Victoria ARRA	CRRL	10/84
VANCOUVER ISLAND							
Alert Bay	146.34	146.94	VE7RNI			CRRL	10/84
Chermainus	144.85	145.45	VE7RMT	O L	Victoria ARRA	CRRL	10/84
Courtenay	146.31	146.91	VE7RCV	O	VE7BRH	CRRL	10/84
Nanaimo	144.83	145.43	VE7RNA	O	VE7DJA	CRRL	10/84
Nanaimo	146.04	146.64	VE7ISC	O	Vancouver Island Senior Citizen's RA	CRRL	10/84
Port Alberni	147.75	147.15	VE7RPA	A E	Arrowsmith ARC	CRRL	10/84
Port Alberni	147.84	147.24	VE7RAC	E L	Arrowsmith ARC	CRRL	10/84
Salt Spring Island	147.92	147.32	VE7RSI	O	VE7BEU	CRRL	10/84
CENTRAL							
100 Mile House	146.22	146.82	VE7RKM			CRRL	10/84
Williams Lake	146.34	146.94	VE7DSO	O	VE7DSO	CRRL	10/84
Williams Lake	147.72	147.12	VE7RWL	O	VE7BMT	CRRL	10/84
Williams Lake	147.92	147.32	VE7RBB			CRRL	10/84
NORTHEAST							
Fort Nelson	146.34	146.94	VE7RFN			CRRL	10/84
SOUTHEAST							
Creston	146.20	146.80	VE7RCA	O	VE7CRY	CRRL	10/84
WEST CENTRAL							
Smithers	146.28	146.88	VE7RBH		Bulkley Valley ARS	VE7EAP	10/84
Smithers	146.46	147.06	VE7RHD			CRRL	10/84
NORTHWEST TERRITORIES/YUKON							
Fort Smith, NWT	145.17	144.57	VE8RDP		VE8BF	VE8TF	10/84
Frobisher Bay, NWT	146.34	146.94	VE8GOJ			CRRL	10/84
Hay River, NWT	146.01	146.61	VE8HR		VE8CM	VE8TF	10/84
Whitehorse, YU	146.28	146.88	YV1RBW	O (CA) E	Yukon ARA	CRRL	10/84
Whitehorse, YU	146.34	146.94	YV1RPT	O E	Yukon ARA	CRRL	10/84
Yellowknife, NWT	146.34	146.94	VE8YK	O A E	Yellowknife ARS	VE8TF	10/84
NOVA SCOTIA							
CAPE BRETON ISLAND							
Big Harbour	147.72	147.12	VE1BVH	O	VE1BNH	VE1DM	10/84
Boisdale	146.28	146.88	VE1HAM	O L	Cape Breton RG	VE1DM	10/84
Kiltarity	146.13	146.73	VE1KIL	L		VE1DM	10/84
North Sydney	147.84	147.24	VE1AUY	A L		CRRL	10/84
Sydney	146.01	146.61	VE1CBL	O Y	Sydney ARC	VE1DM	10/84
Sydney	146.34	146.94	VE1SYD	O A	Sydney ARC	VE1DM	10/84
Sydney	147.84	147.24	VE1ICR	O A L		VE1DM	10/84
HALIFAX							
Dartmouth	146.25	146.85	VE1PB	O	Dartmouth ARC	CRRL	10/84

Location	Input	Output	Call	Notes	Sponsor	Source	Date
Dartmouth	147.75	147.15	VE1DAR	O	Dartmouth ARC	CRRL	10/84
Gore	146.04	146.64	VE1OM	O	Gore RA	CRRL	10/84
Halifax	146.34	146.94	VE1CBC	O	CBC ARC	CRRL	10/84
Halifax	147.87	147.27	VE1MAR	O A	Halifax/Dartmouth ARC	CRRL	10/84
NEW GLASGOW							
New Glasgow	146.16	146.76	VE1HR	O E	Pictou Co. ARC	CRRL	10/84
Port Hawksbury	146.22	146.82	VE1RTI	O L	Road to the Isles ARC	VE1DM	10/84
Truro	146.31	146.91	VE1ZG	O E	Truro ARC	CRRL	10/84
Truro	147.81	147.21	VE1TRO	O E	Truro ARC	CRRL	10/84
Truro	146.19	146.79	VE1XK	O E	Truro ARC	CRRL	10/84
NORTHWEST							
Springhill	146.40	147.00	VE1SPR	O A L	VE1AIC	CRRL	10/84
SOUTHWEST							
Blomidon	147.78	147.18	VE1AEH	O	NSVHFA	CRRL	10/84
Bridgetown	146.46	147.06	VE1BO	O E	VE1WW	CRRL	10/84
Bridgetown	147.84	147.24	VE1LCA	O		CRRL	10/84
Greenwood	147.87	147.27	VE1WN	O Y	Greenwood ARC	CRRL	10/84
Liverpool	147.90	147.30	VE1VO	O A P		CRRL	10/84
Shelburne	146.01	146.61	VE1SCR	O		CRRL	10/84
Victoria Beach	146.19	146.79	VE1AAR	O A	VE1UC	CRRL	10/84
Yarmouth	146.13	146.73	VE1YAR	O	Yarmouth ARC	CRRL	10/84
ONTARIO							
Aurora	144.87	145.47	VE3ULR	A L		CRRL	10/84
Bancroft	147.84	147.24	VE3TBF			CRRL	10/84
Barrie	146.07	146.67	VE3RAG			CRRL	10/84
Barrie	147.90	147.30	VE3TTB			CRRL	10/84
Belleville	146.385	146.985	VE3KBR			CRRL	10/84
Belleville	146.43	147.03	VE3QAR			CRRL	10/84
Belleville	147.885	147.285	VE3OKR	O	Moirs RA	CRRL	10/84
Bracebridge	146.28	146.88	VE3MRT			CRRL	10/84
Brampton	146.28	146.88	VE3MHZ			CRRL	10/84
Brampton	146.835	146.235	VE3SSS			CRRL	10/84
Brantford	147.75	147.15	VE3TCR			CRRL	10/84
Brighton	147.765	147.165	VE3LGX			CRRL	10/84
Brockville	146.22	146.82	VE3BAT			VE3LBU	11/84
Brownsburg	146.025	146.625	VE3BOW			CRRL	10/84
Burlington	146.895	146.295	VE3RAE			CRRL	10/84
Burlington	147.81	147.21	VE3RSB	A		CRRL	10/84
Campbellford	147.99	147.39	VE3KFR			CRRL	10/84
Carlton Place	147.87	147.27	VE3FXE			CRRL	10/84
Chatham	144.59	145.19	VE3SOR			CRRL	10/84
Chatham	147.72	147.12	VE3KCR			CRRL	10/84
Chelmsford	146.16	146.76	VE3JQJ	O		CRRL	10/84
Clairmont	144.85	145.45	VE3TNT			CRRL	10/84
Cobalt	146.37	146.97	VE3TAR		VE3DNG	CRRL	10/84
Collingwood	146.19	146.79	VE3MTR	O A E L		CRRL	10/84
Cornwall	147.78	147.18	VE3VSC		VE3AXP	CRRL	10/84
Deep River	146.16	146.76	VE3NRR			CRRL	10/84
Dorchester	147.84	147.24	VE3NDT			CRRL	10/84
Dryden	147.84	147.24	VE3DRY		VE3MOR	VE3MOR	05/84
Dunnville	147.075	147.675	VE3HNR			CRRL	10/84
Dwight	146.22	146.82	VE3MUS	L		VE3ID	11/84
Edgar	146.25	146.85	VE3LSR			CRRL	10/84
Elliot Lake	147.60	147.00	VE3TOP		VE3EYW	CRRL	10/84
Finch	147.84	147.24	VE3SDG	O	VE3BCO	CRRL	10/84
Font Hill/Fenwick	147.90	147.30	VE3WCR			CRRL	10/84
Fonthill	147.945	147.345	VE3PDX		VE3EUP	VE3EUP	10/84
Fort Francis	146.22	146.82	VE3RLC			CRRL	10/84
Georgetown	147.135	147.735	VE3OD			CRRL	10/84
Goderich	145.61	145.01	VE3WZL	O A L	Experimental ARC	VE3EAR	07/84
Goderich	147.63	147.03	VE3GOD	O L	Bluewater RC	VE3EAR	07/84
Grand Bend	146.16	146.76	VE3RGB			CRRL	10/84
Grimsby	146.205	146.805	VE3TVI			CRRL	10/84
Guelph	147.96	147.36	VE3ZMG		Guelph ARC	CRRL	10/84
Haliburton	147.72	147.12	VE3GTS			CRRL	10/84
Hamilton	144.89	145.49	VE3DRW			CRRL	10/84
Hamilton	146.16	146.76	VE3NCF			CRRL	10/84
Hamilton	147.105	147.705	VE3MBR			CRRL	10/84
Hensall	146.31	146.91	VE3OBC			CRRL	10/84
Hull, PQ	146.01	146.61	VE2RBG	A		RADQ	09/84
Hull, PQ	146.10	146.70	VE2CSO	O L		RADQ	09/84
Hull, PQ	146.34	146.94	VE2CRA	O	Ottawa ARC	RADQ	09/84
Hull, PQ	147.96	147.36	VE2KPG	O A E	KPG ARA	RADQ	09/84
Ingersoll	147.87	147.27	VE3OHR			CRRL	10/84
Kenora	146.43	147.03	VE3LWR	O A E	Lake of the Woods ARS	VE3JJA	10/84
Kingston	146.19	146.79	VE3KNR			CRRL	10/84
Kingston	146.34	146.94	VE3KER			CRRL	10/84
Kirkland Lake	146.28	146.88	VE3KLR			CRRL	10/84
Kitchener	144.73	145.33	VE3SOK	O L		CRRL	10/84
Kitchener	146.19	146.79	VE3XRX			CRRL	10/84
Kitchener	146.37	146.97	VE3KSR			CRRL	10/84
Leamington	147.90	147.30	VE3TOM	O	Sun Parlor ARC	VE3IHB	11/84
Levant	146.61	52.525	VE3DVQ			VE3GYQ	02/83
London	144.79	145.39	VE3MGI	O		CRRL	10/84
London	144.85	145.45	VE3SOV	L		CRRL	10/84
London	147.66	147.06	VE3LAC	A	London ARC	CRRL	10/84
London	147.78	147.18	VE3TTT	A E L	SORT	CRRL	10/84
Lucan	147.60	147.00	VE3MCR	E L	MCRA	CRRL	10/84
Midland	146.16	146.76	VE3MGB			CRRL	10/84

Location	Input	Output	Call	Notes	Sponsor	Source	Date
Midland	146.31	146.91	VE3UGB			CRRL	10/84
Midland	147.75	147.15	VE3PEN	E	Huronia RG	CRRL	10/84
Midland	147.78	147.18	VE3MGB			CRRL	10/84
Milton	147.885	147.285	VE3KOI			CRRL	10/84
Mississauga	144.83	145.43	VE3RBW			CRRL	10/84
Montreal River	146.46	147.06	VE3LSP			CRRL	10/84
Moose Creek	144.77	145.37	VE3OJE	O	VE3SAU	VE3MPF	10/83
Morrisburg	146.16	146.76	VE3SVR			CRRL	10/84
New Market	147.825	147.225	VE3YRC			CRRL	10/84
North Bay	146.34	146.94	VE3NFM			CRRL	10/84
North Bay	147.75	147.15	VE3NBR			CRRL	10/84
North York	146.10	146.70	VE3TTY		Toronto ARRA	CRRL	10/84
Oakville	147.015	147.615	VE3OAK			CRRL	10/84
Orangeville	146.625	146.025	VE3RSO	PL 1Z		CRRL	10/84
Orillia	147.81	147.21	VE3ORR			CRRL	10/84
Oshawa	147.72	147.12	VE3OSH			CRRL	10/84
Ottawa	146.07	146.67	VE3OEA			CRRL	10/84
Ottawa	146.25	146.85	VE3OCR	L		CRRL	10/84
Ottawa	146.28	146.88	VE3ORA			CRRL	10/84
Ottawa	146.43	147.03	VE3TEL			CRRL	10/84
Ottawa	147.75	147.15	VE3CPC	O (CA) L Z	Canadian Police College ARC	CRRL	10/84
Ottawa	147.90	147.30	VE3TWO	O A E L		CRRL	10/84
Owen Sound	146.34	146.94	VE3OSR			CRRL	10/84
Petawawa	146.01	146.61	VE3PTR			CRRL	10/84
Peterborough	146.34	146.94	VE3PBO	A	VE3MT	CRRL	10/84
Petrolia	144.77	145.37	VE3MGG			CRRL	10/84
Pickering	147.975	147.375	VE3SPA			CRRL	10/84
Port Elgin	146.22	146.82	VE3PER	O	Port Elgin Rptr. Team Champlain Regional RA	VE3LCZ	10/85
Renfrew	146.46	147.06	VE3STP			CRRL	10/84
Ridgeway	147.765	147.165	VE3NKH			CRRL	10/84
Sarnia	146.34	146.94	VE3SAR			CRRL	10/84
Sault Ste. Marie	146.34	146.94	VE3SSM		VE3EGC	CRRL	10/84
Sault Ste. Marie	146.46	147.06	VE3SAP			VE3GYQ	02/83
Sault Ste. Marie	147.75	147.15	VE3YAK	T A	Great Lakes Autopatch Assn.	CRRL	10/84
Scarborough	146.07	146.67	VE3PIC			CRRL	10/84
Shelburne	146.085	146.685	VE3ZAP			CRRL	10/84
Smith Falls	147.81	147.21	VE3RLR			VE3SFR	11/84
South River	147.90	147.30	VE3SRO			CRRL	10/84
St. Catharines	147.84	147.24	VE3NRS		VE3DSW	CRRL	10/84
St. Joseph Island	146.28	146.88	VE3SJI		VE3EYW	CRRL	10/84
St. Thomas	147.93	147.33	VE3STR			CRRL	10/84
Stouffville	147.93	147.33	VE3TDX			CRRL	10/84
Sudbury	146.10	146.70	VE3JPF			SARC	10/84
Sudbury	146.46	147.06	VE3SRG	O		SARC	10/84
Sudbury	146.46	147.06	VE3SRS			CRRL	10/84
Temagami	146.31	146.91	VE3TEM			CRRL	10/84
Thorold	147.99	147.39	VE3RAF			CRRL	10/84
Thunder Bay	146.22	146.82	VE3TBR	O A E Z	Lakehead ARC	CRRL	10/84
Thunder Bay	146.46	147.06	VE3YQT	O E	Lakehead ARC	CRRL	10/84
Tillsonburg	146.655	146.055	VE3ONE		VE3NCI	CRRL	10/84
Timmins	146.34	146.94	VE3TIS			CRRL	10/84
Timmins	146.46	147.06	VE3TIR			CRRL	10/84
Tiverton	146.01	146.61	VE3TIV		VE3GNQ	CRRL	10/84
Toronto	144.53	145.13	VE3TRO	O A E L Z	Toronto Rptr. Org.	CRRL	10/84
Toronto	144.55	145.15	VE3SBH			CRRL	10/84
Toronto	144.63	145.23	VE3XUU			CRRL	10/84
Toronto	144.75	145.35	VE3WHO			CRRL	10/84
Toronto	144.77	145.37	VE3GER			CRRL	10/84
Toronto	144.81	145.41	VE3TWR	A E L Z		VE3ID	11/84
Toronto	144.87	145.47	VE3SSB			VE3GYQ	10/83
Toronto	146.34	146.94	VE3TOR			CRRL	10/84
Toronto	146.385	146.985	VE3SKY	O E	Skywide ARC	CRRL	10/84
Toronto	146.43	147.03	VE3TDO			CRRL	10/84
Toronto	147.315	147.915	VE3WAS			CRRL	10/84
Toronto	147.78	147.18	VE3MOT			CRRL	10/84
Toronto	147.87	147.27	VE3TNC			CRRL	10/84
Trenton	147.615	147.015	VE3TRN			CRRL	10/84
Uxbridge	147.66	147.06	VE3RPT	A E L Z	TFMCS	VE3ID	11/84
Wallaceburg	146.385	146.985	VE3WAL			CRRL	10/84
Waterloo	146.865	146.265	VE3IC			CRRL	10/84
Waterloo	147.69	147.09	VE3WFM			CRRL	10/84
Wawa	146.34	146.94	VE3WAW		VE3IHC	CRRL	10/84
White River	146.16	146.76	VE3WPR			CRRL	10/84
Whitney	146.40	147.00	VE3WPR	L		VE3ID	12/84
Warton	146.13	146.73	VE3ERX		VE3KOL	CRRL	10/84
Windsor	144.51	145.11	VE3WAA			CRRL	10/84
Windsor	144.87	145.47	VE3IIE	C	VE3FP	VE3IHB	11/84
Windsor	146.835	146.235	VE3VVV	O A	VE3IJM	VE3IHB	11/84
Windsor	147.60	147.00	VE3WIN	O	VE3BJK	CRRL	10/84
Windsor	147.66	147.06	VE3IIL	O A E	SPRARC	VE3IHB	11/84
Windsor	147.795	147.195	VE3WER	O	VE3HKS	VE3IHB	11/84
Windsor/McGregor	144.69	145.29	VE3SOT	O	VE3BIG	CRRL	10/84
Woodstock	147.87	147.27	VE3OHW			CRRL	10/84
PRINCE EDWARD ISLAND							
Charlottetown	146.07	146.67	VE1CRA	O A E L	VE1AIC	CRRL	10/84
Charlottetown	146.34	146.94	VE1HI	O A E	PE1VHFA	CRRL	10/84
O'Leary	147.72	147.12	VE1ATN	O E	VE1BTN	CRRL	10/84

Location	Input	Output	Call	Notes	Sponsor	Source	Date
Summerside	146.25	146.85	VE1CFR	O A E	VE1EO	CRRL	10/84
QUEBEC							
CHICOUTIMI							
Alma	146.07	146.67	VE2RCA	O A		RADQ	09/84
Alma	146.34	146.94	VE2RCR	O		RADQ	09/84
Chicoutimi	146.16	146.76	VE2RIU	O A E	VE2FNR/VE2BVG	RADQ	09/84
Chicoutimi	146.25	146.85	VE2RIT	O	VE2FIT	VE2FNMK	11/82
Chicoutimi	147.72	147.12	VE2RCC	O E L	VE2SO	RADQ	09/84
Chicoutimi	147.87	147.27	VE2RPJ	O	VE2DV	RADQ	09/84
Dolbeau	146.10	146.70	VE2RCD	O A L	VE2SO	RADQ	09/84
Jonquiere	146.22	146.82	VE2VP	O E	VE2AFD	RADQ	09/84
Mt-St-Bruno	146.10	146.70	VE2RMB	O	VE2AIK	RADQ	09/84
Mt-Valin	146.28	146.88	VE2ES	O E L	VE2DV	RADQ	09/84
Parc des Laurentides	147.81	147.21	VE2RJZ	O	VE2DV	RADQ	09/84
St-Felicien	146.01	146.61	VE2RSF	O A	VE2FNM	RADQ	09/84
St-Monique	146.43	147.03	VE2TG	O E L	VE2DV	RADQ	09/84
GASPE PENINSULA							
Gaspe	146.22	146.82	VE2ELE			CRRL	10/83
Gaspe	146.28	146.88	VE2RLE			RADQ	09/84
Matane	147.72	147.12	VE2RAS	O A	VE2ALH	RADQ	09/84
Mont-Joli	146.13	146.73	VE2RAC	O L	VE2DLE	RADQ	09/84
Mont-Joli	147.78	147.18	VE2RMJ	A		RADQ	09/84
Perce	146.19	146.79	VE2RLC	O	VE2CSL	RADQ	09/84
St-Gabriel	147.90	147.30	VE2RGC			RADQ	09/84
St. Gabriel	146.10	146.70	VE2RAK			RADQ	09/84
HULL							
Hull	146.01	146.61	VE2RBG	A		RADQ	09/84
Hull	146.10	146.70	VE2CSO	O L		RADQ	09/84
Hull	146.34	146.94	VE2CRA	O		RADQ	09/84
Hull	147.96	147.36	VE2KPG	O A E	Ottawa ARC KPG ARA	RADQ	09/84
Ottawa, ON	146.25	146.85	VE3OCR	L		CRRL	10/84
Ottawa, ON	146.28	146.88	VE3ORA			CRRL	10/84
Ottawa, ON	146.43	147.03	VE3TEL			CRRL	10/84
Ottawa, ON	147.75	147.15	VE3CPC	O (CA) L Z	Canadian Police College ARC	CRRL	10/84
Ottawa, ON	147.87	147.27	VE3FXE			CRRL	02/83
Ottawa, ON	147.90	147.30	VE3TWO	O A E L		CRRL	10/84
MONTREAL							
Covey Hill	147.81	147.21	VE2RBV	A E Y	VE2DPF	RADQ	09/84
Dorval	146.31	146.91	VE2RAU	O	West Island ARC	RADQ	09/84
Granby	147.78	147.18	VE2RTA	O A	Granby ARC	VE2AAY	08/84
Joliette	146.43	147.03	VE2RMA	O L		RADQ	09/84
Montreal	146.04	146.64	VE2RKO	O (CA)	VE2AED	RADQ	09/84
Montreal	146.085	146.685	VE2REX	O E L	KA4MCI/VE2FW	VE2FW	09/82
Montreal	146.16	146.76	VE2RMP	O	VE2OX	RADQ	09/84
Montreal	146.205	146.805	VE2RWC			RADQ	09/84
Montreal	146.28	146.88	VE2REP	O	VE2PY	RADQ	09/84
Montreal	147.375	147.975	VE2RBP	O L Y	VE2RBP	VE2FNMK	11/82
Montreal	147.615	147.015	VE2RJS	O L	VE2JS	VE2JS	06/84
Montreal	147.63	147.03	VE2QO	O	VE2QO	VE2FNMK	11/82
Montreal	147.87	147.27	VE2RED	O A E	VE2FY/VE2ATW	RADQ	09/84
Mt-Rigaud	146.40	147.00	VE2RM	O A E L	VE2RM, Inc.	RADQ	09/84
Mt-Royal	146.25	146.85	VE2RVS	Y	VE2BXM	RADQ	09/84
Mt-Royal	147.72	147.12	VE2MRC	O A	VE2CVR	RADQ	09/84
Mt-Tremblant	146.13	146.73	VE2RMT	O L		RADQ	09/84
Ripon	147.945	147.345	VE2RBA			RADQ	09/84
Sorel	146.01	146.61	VE2RBS	O	VE2FCO	VE2FNMK	11/82
St-Hyacinthe	146.355	146.955	VE2RBE	A	VE2FEP	RADQ	09/84
St-Hyacinthe	147.225	147.825	VE2RBE	O A	VE2FEK	VE2FNMK	11/82
St-Jean	147.84	147.24	VE2RVR	O	VE2CVR	RADQ	09/84
St-Joseph du Lac	147.315	147.915	VE2REL	O A	VE2GDR	RADQ	09/84
St. Sauveur	146.46	147.06	VE2BG	O	Montreal ARC	RADQ	09/84
QUEBEC							
Bagotville	146.04	146.64	VE2RYB	O	VE2CYB	RADQ	09/84
Baie St-Paul	146.31	146.91	VE2RAT	O	VE2EDT	VE2FNMK	11/82
Deschambault	147.81	147.21	VE2RAP			RADQ	09/84
Donnacona	146.43	147.03	VE2RUV	O A		RADQ	09/84
La Malbaie	146.40	147.00	VE2CTT	O		RADQ	09/84
Montmagny	146.37	146.97	VE2RAB	O		RADQ	09/84
Montmagny	147.87	147.27	VE2RQM	A		RADQ	09/84
Mt-St-Anne	146.22	146.82	VE2UX	E L	VE2BZR	RADQ	09/84
Parc des Laurentides	147.69	147.09	VE2RMG	O E L	VE2BZR	RADQ	09/84
Quebec	144.71	145.31	VE2RAG	A L		RADQ	09/84
Quebec	146.01	146.61	VE2RQR	A Y		RADQ	09/84
Quebec	146.10	146.70	VE2ASU			RADQ	09/84
Quebec	146.16	146.76	VE2VD	O	RAQI	RADQ	09/84
Quebec	146.25	146.85	VE2RDS	Y		RADQ	09/84
Quebec	146.28	146.88	VE2DB	O	VE2OB	RADQ	09/84
Quebec	146.34	146.94	VE2OM			RADQ	09/84
Quebec	147.015	147.615	VE2RAR	A		RADQ	09/84
Quebec	147.255	147.855	VE2RAX			RADQ	09/84
Quebec	147.72	147.12	VE2SRC	O A	VE2HO	RADQ	09/84
Quebec	147.78	147.18	VE2RCQ	O A	VE2DOC	VE2FNMK	11/82
Quebec	147.90	147.30	VE2RCQ	A		RADQ	09/84
Quebec	147.96	147.36	VE2RAA	O A L	VE2BSR	RADQ	09/84
St-Georges	146.04	146.64	VE2RMF	O L	VE2FDX	VE2FNMK	11/82
St-Raymond	147.84	147.24	VE2RAZ			RADQ	09/84

Location	Input	Output	Call	Notes	Sponsor	Source	Date
SHERBROOKE							
Coaticook	147.96	147.36	VE2RDM	O (CA)	VE2DPD	RADQ	09/84
Mt-Megantic	147.93	147.33	VE2FX	O L	VE2BKJ	RADQ	09/84
Sherbrooke	146.19	146.79	VE2TA	O L	Granby ARC	RADQ	08/84
Sherbrooke	146.37	146.97	VE2RSH	O A	VE2DJX	VE2FNK	11/82
TROIS RIVIERES							
Arthabaska	146.235	146.835	VE2RCL			RADQ	09/84
Drummondville	146.025	146.625	VE2RDL	A		RADQ	09/84
Drummondville	147.69	147.09	VE2RDV	O	CRA Drummondville	RADQ	09/84
Grand-Mere	146.31	146.91	VE2RGM	O A L	VE2BYW	RADQ	09/84
Plessisville	146.13	146.73	VE2CRP	O	VE2OX	RADQ	09/84
Trois Rivieres	146.985	146.385	VE2ROX	O A	VE2EX	RADQ	09/84
Trois-Rivieres	146.07	146.67	VE2RTR	O A	VE2CDR	RADQ	09/84
Trois-Rivieres	146.46	147.06	VE2CTR	O A	VE2AT	RADQ	09/84
Victoriaville	147.75	147.15	VE2RBF	O	VE2OX	RADQ	09/84
EAST CENTRAL							
Gagnon	146.34	146.94	VE2RGA			RADQ	09/84
SOUTH CENTRAL							
Mt-Laurier	146.37	146.97	VE2RMC	O L	VE2FBR	RADQ	09/84
Ste-Georges	146.04	146.64	VE2RSG	A		RADQ	09/84
SOUTHEAST							
Amqui	146.16	146.76	VE2RKH	O		RADQ	09/84
Amqui	146.28	146.88	VE2KH	O	VE2CSL	VE2FNK	11/82
Baie-Comeau	146.10	146.70	VE2RPR	O A E	VE2PR	RADQ	09/84
Carleton	146.22	146.82	VE2RIN	O		RADQ	09/84
Carleton	146.46	147.06	VE2RXT			RADQ	09/84
Hauterive	147.90	147.30	VE2RJG	O	VE2CSL	RADQ	09/84
Matane	146.16	146.76	VE2OE	O	VE2CSL	VE2FNK	11/82
Murdochville	146.46	147.06	VE2RAE	O	VE2EAM	VE2FNK	11/82
Rimouski	146.01	146.61	VE2RWM	O L	VE2BUE	RADQ	09/84
Rimouski	146.34	146.94	VE2CSL	O A	VE2DMR	RADQ	09/84
Riviere du Loup	146.19	146.79	VE2ROO	O	VE2CSL	RADQ	09/84
Riviere du Loup	147.66	147.06	VE2NY	O L	VE2AYN	RADQ	09/84
Riviere du Loup	147.75	147.15	VE2RAY	O A	VE2EOT	RADQ	09/84
Sept-Iles	146.19	146.79	VE2RRU	O	VE2CSI	RADQ	09/84
Sept-Iles	146.34	146.94	VE2RSI	O L		RADQ	10/83
St-Joseph de Beauce	147.99	147.39	VE2RMF	O L		RADQ	09/84
St-Martine	147.345	147.945	VE2REC			RADQ	09/84
SOUTHWEST							
La Tuque	146.19	146.79	VE2RTL	O L		RADQ	09/84
Temiscamingue	146.13	146.73	VE2RTE	A		RADQ	09/84
WEST CENTRAL							
Amos	146.10	146.70	VE2RYE	O	CRA du Nord-Ouest	RADQ	09/84
Amos	146.16	146.76	VE2RYE			CRRL	10/83
Amos	146.34	146.94	VE2RIC	O	VE2EUX	VE2FNK	11/82
La Sarre	146.10	146.70	VE2RRL	O	CRA du Nord-Ouest	RADQ	09/84
Rouyn Noranda	146.22	146.82	VE2RON	L	CRA du Nord-Ouest	RADQ	09/84
SASKATCHEWAN							
LLOYDMINSTER							
Lloydminster	146.34	146.94	VE5RI	O	Sask-Alta RC	CRRL	10/84
MOOSE JAW							
Moose Jaw	146.34	146.94	VE5CI		Pioneer RC	CRRL	10/84
Moose Jaw	147.90	147.30	VE5AAE		VE5AE	VE5AE	09/82
NORTH BATTLEFORD							
North Battleford	146.28	146.88	VE5BRC		Battleford RC	CRRL	10/84
PRINCE ALBERT							
Anglin Lake	146.16	146.76	VE5BBI		VE5EB	CRRL	10/84
Prince Albert	146.46	147.06	VE5EEE		North Saskatchewan ARC	CRRL	10/84
REGINA							
Regina	146.01	146.61	VE5RAG	O E L T	Young Conservatives of Canada	CRRL	10/84
Regina	146.28	146.88	VE5SS	A	VE5GG	CRRL	10/84
Regina	146.46	147.06	VE5KE		VE5GG	CRRL	10/84
Regina	147.72	147.12	VE5RRG	A	Regina RG	CRRL	10/84
SASKATOON							
Saskatoon	146.04	146.64	VE5SK		VE5AA	CRRL	10/84
Saskatoon	146.19	146.79	VE5SCA	(CA)	VE5HG	CRRL	10/84
Saskatoon	146.34	146.94	VE5SM		VE5AA	CRRL	10/84
Sonningdale	146.01	146.61	VE5SON	O E	Saskatoon Pioneer ARC	CRRL	10/84
SWIFT CURRENT							
Swift Current	146.07	146.67	VE5TRP		Southwest ARC	VE5GG	10/82
Swift Current	146.28	146.88	VE5SCR		Southwest ARC	CRRL	10/84
CENTRAL							
Duval/Last Mt. Jansen	146.25	146.85	VE5AT		VE5UJ	CRRL	10/84
	146.22	146.82	VE5HVR		VE5HV	CRRL	10/84
EAST CENTRAL							
Melfort	146.28	146.88	VE5RPT		Melfort ARC	CRRL	10/84
Watson	146.16	146.76	VE5ESK			CRRL	10/84
SOUTH CENTRAL							
Cornach	146.34	146.94	VE5PRR		VE5AEN	CRRL	10/84
Grenfell	146.07	146.67	VE5GRP		VE5FM	CRRL	10/84
SOUTHEAST							
Arcola/Moose Mt. Estevan	146.22	146.82	VE5MMR		Moose Mt. RC	CRRL	10/84
Estevan	147.78	147.18	VE5EST		VE5HD	CRRL	10/84
Grenfell	146.07	146.67	VE5RPT		VE5AP	VE5GG	10/82
Ituna	146.31	146.91	VE5ABO		VE5RF	CRRL	10/84
Moosomin	146.16	146.76	VE5MRC		Moosomin ARC	CRRL	10/84
Weyburn	146.10	146.70	VE5WEY		VE5HD	CRRL	10/84

Location	Input	Output	Call	Notes	Sponsor	Source	Date
Yorkton	146.28	146.88	VE5RF	L		CRRL	10/84
SOUTHWEST							
Lucky Lake	146.13	146.73	VE5XW			CRRL	10/84
Macronie	146.13	146.73	VE5XW		VE5TT	CRRL	10/84
Tompkins	146.07	146.67	VE5TOM		Southwest ARC	CRRL	10/84
AMERICAN SAMOA							
Samoa Is.	146.145	146.75	KH8AC	O E	KH8AC	KH8AC	08/83
ANTIGUA							
St. John's	146.34	146.94	V2ARS		Antigua ARS	9Y4NP	10/83
BAHAMAS							
Nassau	146.34	146.94	C6AET		BASRA	C6ACA	09/82
BARBADOS							
St. Michael	145.31	144.71	8P6AW	O	ARSB	8P6AW	10/84
St. Michael	146.31	146.91	8P6AW	O	ARSB	8P6AW	10/84
BERMUDA							
Pembroke	146.34	146.94	VP9AX	O A E	Radio Society of Bermuda	VP9KB	05/84
Southampton	146.16	146.76	VP9DC	O E	Radio Society of Bermuda	VP9KB	05/84
DOMINICAN REPUBLIC							
Bani	146.31	146.91	HI8TJL		UDRA	N2EYT	09/84
Bani	147.66	147.06	HI8TJL		UDRA	N2EYT	09/84
Casabito	146.25	146.85	HI8ADS/3		UDRA	N2EYT	09/84
El Mogote	147.72	147.12	HI8TJL/3		UDRA	N2EYT	09/84
La Nevera	146.13	146.73	HI8WR/3		UDRA	N2EYT	09/84
Lacey al Medlo	146.40	147.00	HI3AA		UDRA	N2EYT	09/84
Santo Domingo	146.01	146.61	HI8JLD		UDRA	N2EYT	09/84
Santo Domingo	146.10	146.70	HI8JRG		UDRA	N2EYT	09/84
Santo Domingo	146.22	146.82	HI8WRE		UDRA	N2EYT	09/84
Santo Domingo	146.34	146.94	HI8MFS		UDRA	N2EYT	09/84
GRENADEA							
St. George's	146.16	146.76	J39AA	O E	Grenada ARA	J39AI	06/84
MEXICO							
AGUASCALIENTES							
Aguascalientes	146.22	146.82	XE2REA		Club de Radioaficionados Hidrocalidos, AC	LMRE	10/84
BAJA CALIFORNIA NORTE							
Ensenada	144.60	145.20	XE2RCO		Radio Club Corsarios, AC	LMRE	10/84
Ensenada	146.82	146.22	XE2EBC		Radio Club de Ensenada	LMRE	10/84
BAJA CALIFORNIA SUR							
La Paz	146.16	146.76	XE2BCS		Club de Radioexperimentadores	LMRE	10/84
CHIAPAS							
San Cristobal de las Casas	146.28	146.88	XE3RTZ		Asociacion VHF de la Ciudad de Mexico, AC	LMRE	10/84
FEDERAL DISTRITO							
Ciudad Satelite	147.63	147.03	XE1RCS		Radio Club Satelite, AC	LMRE	10/84
Mexico	146.10	146.70	XE1RNE		Asociacion VHF de la Ciudad de Mexico, AC	LMRE	10/84
Mexico	146.31	146.91	XE1RPU		Radio Club Azteca, AC	LMRE	10/84
Mexico	146.34	146.94	XE1ERA		Radio Club Azteca, AC	LMRE	10/84
Mexico	147.84	147.24	XE1TLA		Radio Club TLA, AC	LMRE	10/84
Mexico/Chiquihuite, Mt.	146.28	146.88	XE1VHF		Asociacion VHF de la Ciudad de Mexico, AC	LMRE	10/84
Mexico/San Miguel Mt.	146.16	146.76	XE1YG		Asociacion VHF de la Ciudad de Mexico, AC	LMRE	10/84
GUANAJUATO							
Acapulco	147.75	147.15	XE3RCL		Asociacion VHF de la Ciudad de Mexico, AC	LMRE	10/84
Leon/Cubilete Mt.	147.63	147.03	XE1RLE		Club de Radioaficionados Leon	LMRE	10/84
Leon/Culiaean Mt.	147.96	147.36	XE1RDC		Asociacion VHF de la Ciudad de Mexico, AC	LMRE	10/84
GUERRERO							
Chilpancingo	146.13	146.73	XE3VHF		Asociacion VHF de la Ciudad de Mexico, AC	LMRE	10/84
JALISCO							
Guadalajara	146.16	146.76	XE1RHF		Asociacion VHF de la Ciudad de Mexico, AC	LMRE	10/84
Guadalajara	147.90	147.30	XE1ZZA			LMRE	10/84
Lagos de Moreno	146.10	146.70	XE1RDF		Asociacion VHF de la Ciudad de Mexico, AC	LMRE	10/84
MEXICO							
Toluca	146.01	146.61	XE1RU		Asociacion VHF de la Ciudad de Mexico, AC	LMRE	10/84
MICHOACAN							
Morelia/Patzcuaro	146.34	146.94	XE1RCJ		Asociacion VHF de la Ciudad de Mexico, AC	LMRE	10/84
PUEBLA							
Puebla	146.22	146.82	XE1RCP		Radio Club de Puebla	LMRE	10/84
QUERETARO							
Queretaro/Zamorano Mt.	147.75	147.15	XE1JOF		Asociacion VHF de la Ciudad de Mexico, AC	LMRE	10/84
SAN LUIS POTOSI							
San Luis Potosi	146.28	146.88	XE2RSL		Asociacion VHF de la Ciudad de Mexico, AC	LMRE	10/84

Location	Input	Output	Call	Notes	Sponsor	Source	Date
TAMAULIPAS							
Ciudad Victoria	147.63	147.03	XE2RVT		Radio Club Victoria, AC	LMRE	10/84
Tampica	146.13	146.73	XE2RPT		Asociacion VHF de la Ciudad de Mexico, AC	LMRE	10/84
Tampico	146.19	146.79	XE2ERT		Radio Club Petrolero, AC	LMRE	10/84
VERA CRUZ							
Cordoba/Perote Mt.	147.66	147.06	XE1RCB		Asociacion VHF de la Ciudad de Mexico, AC	LMRE	10/84
MONTSERRAT							
Plymouth	146.34	146.94	VP2M		Governor Dale Montserrat ARS	SPEC. INTL	07/83
Plymouth	146.37	146.97	VP2M	O E		VP2MR	05/84
PERU							
Lima	146.16	146.76	OA4A	E	Radio Club Peruano	RCP	07/84
Lima	146.34	146.94	OA4O	E	Radio Club Peruano	RCP	07/84
Lima	147.30	147.90	OA4VV	(CA)	OA4VV	RCP	07/84
PUERTO RICO							
MAYAGUEZ							
Cobo Rojo	146.10	146.70	KP4CY			KP4EW	10/84
Maricao	146.22	146.82	KP4QC	O		KP4EW	10/84
Mayaguez	144.77	145.37	WP4AIJ	O		KP4EW	10/84
Mayaguez	146.265	146.865	KP4BKY	O		KP4EW	10/84
Mayaguez	147.84	147.24	KP4CRJ	C (CA)		KP4EW	10/83
PONCE							
Adjuntas	144.75	145.35	NP4D			KP4EW	10/83
Adjuntas	146.31	146.91	NP4CU	O		KP4EW	10/84
Adjuntas	146.34	146.94	KP4ID	O	PRARC	KP4EW	10/84
Adjuntas	147.72	147.12	NP4CU	O		KP4EW	10/84
Juana Diaz	144.53	145.13	KP4BE	O		KP4EW	10/84
Juana Diaz	147.81	147.21	WP4BCV	O A L	WP4BCV	WP4BCV	04/84
Ponce	144.63	145.23	KP4BNC	O		KP4EW	10/84
Ponce	144.67	145.27	KP4FJO	O		KP4EW	10/84
Ponce	146.16	146.76	KP4ES	C		KP4EW	10/84
Villelba	146.37	146.97	KP4DL	O		KP4EW	10/84
Yauco	147.78	147.18	KP4VC	O		KP4EW	10/84
SAN JUAN							
Aguas Buenas	147.72	147.12	KP4ID		PRARC	KP4EW	10/83
Bayamon	147.60	147.00	KP4AHN	C		KP4EW	10/84
Caguas	144.87	145.47	WP4BHA			KP4EW	10/84
Caguas	146.115	146.715	WP4BHA			KP4EW	10/83
Canovanas	147.63	147.03	WP4BJK	O (CA)		KP4EW	10/84
Canovanas	147.84	147.24	WP4ANS	C (CA)		KP4EW	10/84
Carolina	144.61	145.21	WP4AFU	O		KP4EW	10/84
Carolina	144.65	145.25	KP4HS	O		KP4EW	10/84
Carolina	144.69	145.29	KP4EMB	A		KP4EW	10/84
Carolina	144.89	145.49	WP4AMD	O		KP4EW	10/84
Carolina	146.01	146.61	KP4DPA	O (CA)		KP4EW	10/84
Guaynabo	146.25	146.85	KP4CK	O		KP4EW	10/84
Guaynabo	147.90	147.30	KP4JP	O		KP4EW	10/84
CENTRAL							
Barranquitas	144.72	145.32	KP4FBE	O A		KP4EW	10/84
Barranquitas	146.13	146.73	KP4CPK	O (CA)		KP4EW	10/84
Barranquitas	147.75	147.15	KP4AHX	O (CA)	Molino RC	KP4EW	10/84
Barranquitas	147.93	147.33	KP4DPA	O (CA)		KP4EW	10/84
Cayey	144.75	145.35	KP4FO	O (CA)		KP4EW	10/84
Cayey	144.83	145.43	KP4GN	C		KP4EW	10/84
Cayey	147.69	147.09	KP4ID	O		KP4EW	10/84
Cayey	147.87	147.27	KP4GN	C		KP4EW	10/83
Cidra	144.51	145.11	WP4CEP	O		KP4EW	10/84
Comerio	144.79	145.39	WP4FCC	O (CA)		KP4EW	10/84
Corozal	146.07	146.67	KP4DH	C (CA)		KP4EW	10/84
Jayuya	147.66	147.06	KP4FO	O (CA)		KP4EW	10/84
Utua	144.81	145.41	KP4BOL	O		KP4EW	10/84
Vega Alta	147.84	147.24	KP4DRJ		KP4DRJ	KP4DRJ	10/82
EAST							
Humacao	147.795	147.195	WP4CNM	O (CA)		KP4EW	10/84
Juncos	144.83	145.43	WP4ANS			KP4EW	10/83
Luquillo	146.19	146.79	KP4JM	O		KP4EW	10/84
Luquillo	147.96	147.36	KP4B	C		KP4EW	10/84
NORTHWEST							
Arecibo	144.59	145.19	KP4EKA	C		KP4EW	10/84
Arecibo	147.99	147.39	KP4BCQ	C		KP4EW	10/84
SOUTH CENTRAL							
Salinas	146.28	146.88	WP4AZT	O		KP4EW	10/84
WEST							
Aguadilla	144.85	145.45	KP4BW	O		KP4EW	10/84
Aguadilla	146.04	146.64	KP4KE	O		KP4EW	10/84
Lares	144.57	145.17	WP4AWJ	O A		KP4EW	10/84
ST. LUCIA							
Castries	146.34	146.94	J6LFS			9Y4NP	10/83
ST. VINCENT							
Kingstown	146.25	146.85	J88ARC	O E	St. Vincent ARC	J39AI	06/84
TRINIDAD & TOBAGO							
Trinidad	146.34	146.94	9Y4TT		Trinidad & Tobago ARS	9Y4NP	10/83
Trinidad	147.33	147.93		L		9Y4NP	10/83
VIRGIN ISLANDS							
Christiansted	146.04	146.64	KV4FZ		KV4FZ	KV4FZ	09/83

<i>Location</i>	<i>Input</i>	<i>Output</i>	<i>Call</i>	<i>Notes</i>	<i>Sponsor</i>	<i>Source</i>	<i>Date</i>
Christiansted	146.28	146.88	KV4FZ		Virgin Island RC	KV4FZ	09/83
St. Croix	144.57	145.17	W9UKK	O (CA) E R	St. Croix ARC	WB6RCN	10/84
St. Croix	144.85	145.45	KP2H			KP4EW	10/83
St. Croix	146.31	146.91	KV4FZ	L	KV4FZ	KV4FZ	09/83
St. Croix	147.60	147.00	HI8LAJ/KV4			KV4FZ	10/82
St. Thomas	146.025	146.625	W4UWH		W4UWH	VP2VI	10/83
St. Thomas	146.205	146.805	WP2AAT	O	WP2AAT	VP2VI	10/83
Tortola, BVI	146.13	146.73	VP2V		British Virgin Islands RL	VP2VI	10/83

220.5 — 225 MHz

Location	Input	Output	Call	Notes	Sponsor	Source	Date
ALABAMA							
ANNISTON							
Anniston	222.74	224.34	NN4R		CARE	WA4ZVJ	06/84
BIRMINGHAM							
Pleasant Grove	223.34	224.94	KD4EM	O A	KD4EM	WA4ZVJ	06/84
GADSDEN							
Gadsden	223.26	224.86	WA4ICF	O (CA) E L	WA4ICF	WA4ZVJ	07/84
TUSCALOOSA							
Tuscaloosa	222.78	224.38	KD4Y	O	KD4Y	WA4ZVJ	06/84
ALASKA							
ANCHORAGE							
Anchorage	222.66	224.26	AL7C	C	AL7C	W5AHO	10/84
Anchorage	223.34	224.94	KL7AA	O E L	Anchorage ARC	W5AHO	10/84
ARIZONA							
PHOENIX							
Mesa	223.18	224.78	W7ILW	O		ARCA	01/85
Phoenix	222.80	224.40	K1BOT	O	K1BOT	ARCA	01/85
Phoenix	223.34	224.94	K7ZWI	O	Maricopa RG	ARCA	01/85
Tempe	222.60	224.20	WA2DFI	O	WA2DFI	ARCA	01/85
TUCSON							
Tucson	222.34	223.94	WB7TLS	O	Catalina RC	ARCA	01/85
Tucson	223.34	224.94	WB7OMM	O A	WB7OMM	ARCA	01/85
Tucson/ Mt. Lemmon	222.70	224.30	AK7Z	O	WB7DRD	ARCA	01/85
CENTRAL							
Globe/Pinal Mt.	223.22	224.82	W7GNP	O	Maricopa Co. RG	ARCA	01/85
CALIFORNIA							
AMADOR COUNTY							
Jackson	223.38	224.98	K6LXO	C		NARC	01/85
BUTTE COUNTY							
Chico	222.58	224.18	WD6CPM	O	WD6CPM	NARC	01/85
EL DORADO COUNTY							
Camino	222.46	224.06	N6DPP	O (CA) E L	N6DPP	NARC	01/85
El Dorado	223.12	224.72	W6OJU	PL E L	W6OJU	N6DPP	11/84
Placerville	223.06	224.66	WA6JQN	PL E L	WA6JQN	N6DPP	11/84
Tahoe/Slide Mt.	223.20	224.80	WA6CBA	C PL		NARC	01/85
FRESNO COUNTY							
Bear Mt.	223.34	224.94	WB6MCG	O	WB6MCG	NARC	01/85
Black Mt.	223.22	224.82	K6KDM	O E L	K6KDM	NARC	01/85
Coalinga	222.84	224.44	W6IYY	O E L	Kings ARC	KV6W	10/84
Copper Mt.	223.36	224.96	K6KDM	O	K6KDM	NARC	01/85
Fresno/ Meadow Lakes	223.10	224.70	WA6SBM	O	WA6SBM/Central Sierra RA	NARC	01/85
Meadow Lakes	222.34	223.94	W6TO	O	Fresno ARC	NARC	01/85
Mt. Stevenson	222.22	223.82	K6KDM	O (CA) E L	K6KDM	NARC	01/85
Pine Ridge	222.12	223.72	KU6A	O (CA) L	KU6A	NARC	01/85
Rocky Hill	222.14	223.74	WA6ZKY	O	WA6ZKY	NARC	01/85
IMPERIAL COUNTY							
Quartz Peak	223.36	224.96	WB6YFG	C	COUURA	220SMA	01/85
KERN COUNTY							
Bakersfield/							
Mt. McKittrick	222.46	224.06	WB6VGZ		WA6QFJ.	WA6QFJ	10/83
Lake Isabella	223.04	224.64	N7NW		N7NW	220SMA	01/85
LANCASTER							
Lancaster	222.60	224.20	KE6KT	O A E L Y	KE6KT	WB6APP	09/83
LOS ANGELES COUNTY							
Aitadena	223.24	224.84	WB6PRR	C (CA)		220SMA	01/85
Bel Air	223.14	224.74	W6VWL	O	Henry Radio	220SMA	01/85
Canoga Park	222.10	223.70	WD6EZI	PL 1Z	Hughes ARC	220SMA	01/85
Catalina Island	222.82	224.42	AA6DP	O	Catalina ARC	220SMA	01/85
Contractors Point	222.74	224.34	N6ENV	C		220SMA	01/85
Contractors Point	222.76	224.36	WA6KTG	C (CA)	Westside ARC	220SMA	01/85
Glendale	223.24	224.84	N6EHD	C (CA)		220SMA	01/85
Hollywood	222.28	223.88	WB6ELR	C (CA) E L Z		220SMA	01/85
Hollywood	223.08	224.68	WA6MDJ	PL (CA) E L	Baldwin Hills ARC	220SMA	01/85
Hollywood Hills	222.64	224.24	WA6DCJ	C L		220SMA	01/85
Hollywood Hills	223.24	224.84	K6BWA	C (CA)		220SMA	01/85
Industrial Hills	222.94	224.54	K6PQN	O (CA)		220SMA	01/85
Johnstone Peak	222.04	223.64	KA6DMH			220SMA	01/85
Johnstone Peak	222.22	223.82	W6FNO		EARS	220SMA	01/85
La Canada	222.44	224.04	W6VIO	O L	Jet Propulsion Lab ARC	220SMA	01/85
La Canada	222.48	224.08	WB6IEA	C (CA)	Jet Propulsion Lab ARC	220SMA	01/85
Long Beach/ Signal Hill	222.20	223.80	K6CHE	O (CA)	Long Beach RACES/ARES	220SMA	01/85
Los Angeles	222.34	223.94	N6AHP	O		220SMA	01/85
Los Angeles	222.70	224.30	K6CPT	R		220SMA	01/85
Los Angeles	223.36	224.96	AB6C	C L		220SMA	01/85
Los Angeles/ Puenite Hills	223.16	224.76	WB6UCD	O	Edison ARC	220SMA	01/85
Malibu/Saddle Peak	222.54	224.14	K6GCN	C (CA) L		220SMA	01/85
Monterey Park	222.84	224.44	WA6IWB	O	South Pasadena ARC	220SMA	01/85
Monticito Heights	222.68	224.28	WA6CGR	O	Tom's Old Country RAC	220SMA	01/85
Mt. Disappointment	222.70	224.30	K6CPT	R		220SMA	01/85
Mt. Wilson	222.72	224.32	WB9RNV	C		220SMA	01/85
Mt. Wilson	222.88	224.48	K6VE	O L Z	Mountain RA	220SMA	01/85
Mt. Wilson	223.34	224.94	WA6DVB	O		220SMA	01/85

Location	Input	Output	Call	Notes	Sponsor	Source	Date
Mt. Wilson	223.38	224.98	K6KGS	C A L		220SMA	01/85
Newhall	223.24	224.84	KA6JFC	C (CA)		220SMA	01/85
Oat Mt.	221.88	220.68	WA6MQG	C	NHRBA	220SMA	01/85
Oat Mt.	222.14	223.74	WA6ZRC	O	SWAT	220SMA	01/85
Oat Mt.	222.30	223.90	WB6CGZ	C (CA)		WB6CGZ	10/84
Oat Mt.	222.66	224.26	N6UL	C L		220SMA	01/85
Oat Mt.	222.80	224.40	WD6FZA	C A L	WD6FZA	220SMA	01/85
Oat Mt.	222.98	224.58	KA6DMY	PL XZ (CA)	Valley Good Guys	220SMA	01/85
Palmdale	222.32	223.92	W6VPZ	O	Northrop ARC	220SMA	01/85
Palmdale	222.58	224.18	WA6YVL	O	COLA	220SMA	01/85
Palos Verdes	222.12	223.72	WB6IGH	C (CA)	WEEVIL	220SMA	01/85
#Palos Verdes	222.24	223.84	KA6VHC	O (CA)	SIWAR	220SMA	01/85
Palos Verdes	222.32	223.92	KA6MTO	C	Rolling Hills ARC	220SMA	01/85
Palos Verdes	222.78	224.38	WB6MYD	O	South Bay ARC	220SMA	01/85
Palos Verdes	223.00	224.60	KA6N	O	Hughes ARC	220SMA	01/85
Palos Verdes	223.02	224.62	W6VPZ	O	Northrop RC	220SMA	01/85
Palos Verdes	223.12	224.72	W6IWO	Y	S California Amateur Teleprinter's Society	220SMA	01/85
Palos Verdes	223.18	224.78	N6ENL	O L	N6ENL	220SMA	01/85
Palos Verdes	223.32	224.92	N6WF	O (CA) L		220SMA	01/85
Pomona Valley/ Sunset Ridge	222.40	224.00	WA6CEA	PL 1B (CA)		220SMA	01/85
Pomona/ Johnstone Peak	222.38	223.98	W6NRY	O E	Edgewood ARS	220SMA	01/85
Sunset Ridge	222.56	224.16	WB6GGL	C L	BOMB SQUAD	220SMA	01/85
Sylmar	222.86	224.46	N6HOM	O (CA)		220SMA	01/85
Sylmar	223.24	224.84	KS6E	C (CA)		220SMA	01/85
Sylmar/ Loop Canyon	222.76	224.36	K6IYK	C (CA)		220SMA	01/85
Sylmar/ Loop Canyon	222.92	224.52	WA6VQP	C (CA) L		220SMA	01/85
Tujunga	222.60	224.20	N6KYD	O		220SMA	01/85
Tujunga	222.96	224.56	WA6MPG	C L		220SMA	01/85
Valencia	223.26	224.86	WB6DZO	C L		220SMA	01/85
Whittier	222.42	224.02	WA6DOD	C		220SMA	01/85
Whittier Hills	222.02	223.62	W6GNS	PL 5Z	Rio Hondo ARC	220SMA	01/85
Whittier Hills	222.52	224.12	K6MHE	PL 5Z (CA)	SEAR Group	220SMA	01/85
Woodland Hills	223.04	224.64	WD6BJS	C		220SMA	01/85
MENDOCINO COUNTY							
Anthony Peak	222.54	224.14	WA6KLK	C		NARC	01/85
MODESTO/STOCKTON							
Stockton/Mt. Delux	223.06	224.66	WB6LWI	O	WA6SEK	WA6SEK	01/85
Stockton/Mt. Oso	222.08	223.68	WB6EJF	O A E L R	Stanislaus ARA	NARC	01/85
Stockton/Mt. Oso	223.02	224.62	WA6TCG	O	Central Valley VHF	NARC	01/85
MONO COUNTY							
Mammouth Mt.	222.54	224.14	WA6TYU	O	Mono Co. ARA	NARC	01/85
MONTEREY							
Monterey/Seaside	222.64	224.24	N6AHW	O		NARC	01/85
Williams Hill	222.58	224.18	KA6AZI	O	WHARRS	WB6IZF	10/84
NAPA COUNTY							
Mt. St. Helena	223.36	224.96	N6DBZ	C		NARC	01/85
Vacaville/Mt. Vaca	222.48	224.08	N6ATH	O	N6ATH	NARC	01/85
ORANGE COUNTY							
Anaheim	222.62	224.22	W6HIL	O L		220SMA	01/85
Anaheim	222.90	224.50	W6LO	O	Anaheim ARA	220SMA	01/85
Anaheim Hills	222.46	224.06	WB6FYR	O (CA)		220SMA	01/85
Costa Mesa	223.06	224.66	W6UPP	O (CA) L		220SMA	01/85
Fullerton	222.58	224.18	N6ME	O L	Western ARA	220SMA	01/85
Garden Grove	222.16	223.76	N6GVO	PL ZA A		220SMA	01/85
Laguna Beach	223.04	224.64	WD6AWP	C PL (CA)	SOARA	220SMA	01/85
Laguna Beach	223.10	224.70	W6XT	O Y		220SMA	01/85
Laguna Niguel	222.96	224.56	N6HDQ	PL 5A		220SMA	01/85
Orange	222.10	223.70	W8TTO	C		220SMA	01/85
Santa Ana	222.50	224.10	WB6FXF	O (CA)		220SMA	01/85
Santiago Peak	222.48	224.08	N6GJN	C (CA)		220SMA	01/85
Santiago Peak	223.20	224.80	WA6RTV	C (CA)	SPARK	220SMA	01/85
Santiago Peak	223.28	224.88	WB6QWR	C	RALAC	220SMA	01/85
Sierra Peak	222.08	223.68	WA6TJN	C (CA)	HROC	220SMA	01/85
Sierra Peak	222.16	223.76	W6KRW	PL 4Z	OCCC	220SMA	01/85
PLACER COUNTY							
Loomis	222.06	223.66	WA6ZNM	O	WA6ZNM	NARC	01/85
RIVERSIDE COUNTY							
Arlington Heights	222.32	223.92	WB6DXT	O		220SMA	01/85
Hemet	222.92	224.52	WB6AKR	O		220SMA	01/85
Palm Springs	223.32	224.92	N6FMJ	O L		220SMA	01/85
Riverside	222.86	224.46	W6UBQ	O		220SMA	01/85
Riverside	223.38	224.98	KA6RVK	C		220SMA	01/85
Yucca Valley	222.58	224.18	WB6SNU	C L		220SMA	01/85
SACRAMENTO							
Auburn	222.26	223.86	K6ARR	O	Sierra Foothills ARC	NARC	01/85
Berrysessa Peak	222.32	223.92	WB6VKH	O E L	Berrysessa ARC	NARC	01/85
East Sacramento	223.24	224.84	W6HIR	O	Radio Amateur Mobile Society	NARC	01/85
Folsom Dam	222.50	224.10	W6AK	O	Sacramento Emergency Net Society	NARC	01/85
Sacramento	222.62	224.22	N6HCL	O		NARC	01/85
Sacramento	222.62	224.22	AG6M	O E L	N6KJW	N6DPP	10/84
Sacramento	223.10	224.70	WB6UBF	O A E L	N California 220 RG	NARC	01/85
Sacramento	223.12	224.72	W6LLP	O	W6LLP	W6LLP	10/84

Location	Input	Output	Call	Notes	Sponsor	Source	Date
Sacramento	223.18	224.78	K6IS	O	North Hills RC	NARC	01/85
Shingle Springs	222.98	224.58	W6JYB	O	Shingle Springs Radio Net	NARC	01/85
Vacaville	222.60	224.20	N6BPK	O	N6BPK	N6BPK	10/82
SAN BERNARDINO COUNTY							
Big Bear	222.34	223.94	N6AHP	PL 3A		220SMA	01/85
Big Bear	222.42	224.02	W6ZJU	O A L	KTOT-KBBV-W6ZJU	220SMA	01/85
Blue Ridge	222.06	223.66	W6FXN	O		220SMA	01/85
Crestline	223.26	224.86	W6JBT	O E	Citrus Belt ARC	220SMA	01/85
Inyokern	222.72	224.32	W6AKYZ	C		220SMA	01/85
Running Springs	222.74	224.34	N6ENV	O (CA) E L	N6ENV	220SMA	01/85
Running Springs	222.96	224.56	W6BIVS	O (CA) L		220SMA	01/85
Table Mt.	222.36	223.96	W6B7ZS	O E L	Goldstone ARC	220SMA	01/85
Upland	222.76	224.36	N6CRF	C		220SMA	01/85
Victorville	222.24	223.84	K6SMM	O Y	Victorvalley ARC	220SMA	01/85
SAN DIEGO COUNTY							
#Dictionary Hill	222.28	223.88	WA6HYQ	O		220SMA	01/85
Escondido	222.54	224.14	WA6KGR	O (CA)	WA6KGR	220SMA	01/85
La Mesa/Mt. Helix	222.42	224.02	W6BTPR	C (CA)		220SMA	01/85
Mt. Crest	223.02	224.62	W6S5D	O		220SMA	01/85
Mt. Laguna	222.46	224.06	W6BWLW	O	SANDRA	220SMA	01/85
Mt. Otay	222.60	224.20	W6BWLW	O	SANDRA	220SMA	01/85
#Mt. Otay	222.82	224.42	W6BWBH	O		220SMA	01/85
Mt. Otay	223.08	224.68	WA6VLF	C (CA)		220SMA	01/85
Mt. Otay	223.22	224.82	W6BWLW	Y	San Diego Teleprinter Society	220SMA	01/85
Mt. Otay	223.38	224.98	K6KGS	C (CA) L		220SMA	01/85
Pt. Loma	222.86	224.46	WA6VLF	O		220SMA	01/85
Pt. Loma	223.32	224.92	W6BVTM	C		220SMA	01/85
San Diego	222.20	223.80	W6DAPP	C E R		220SMA	01/85
#San Diego	222.70	224.30	WA6RKK	C	REBELS	220SMA	01/85
San Diego	222.94	224.54	W6SLF	O	W6SLF	220SMA	01/85
San Diego	223.30	224.90	W6DHFH	O E	220 Club of San Diego	220SMA	01/85
San Marcos	222.84	224.44	KA6YBC	O		220SMA	01/85
SAN FRANCISCO BAY AREA							
Berkeley	223.28	224.88	KA6NDP	PL	KA6NDP	NARC	01/85
Bolinas Mesa	223.28	224.88	K7IJ	PL		NARC	01/85
Byron	222.64	224.24	W6EEN	O	W6EEN	W6EEN	11/84
Comex Peak	222.54	224.14	W6AWER	O	Comex Peak RA	NARC	01/85
Danville/							
Rocky Ridge	222.38	223.98	W6B6VHW	O	W6B6VHW	NARC	01/85
Fremont	222.30	223.90	W6SKM	O	Tri-County ARC	NARC	01/85
Grizzley Peak	222.04	223.64	W6BNPZ	O		NARC	01/85
Grizzley Peak	222.10	223.70	WA6EUZ	O	WA6EUZ	NARC	01/85
Grizzley Peak	223.16	224.76	WA6YOP	O	WA6YOP	NARC	01/85
Grizzley Peak	223.22	224.82	W6B6CVJ	O	W6B6CVJ	NARC	01/85
Hamilton AFB	222.70	224.30	W6D6EZX	O	Contra Costa Comm. Club	NARC	01/85
Lafayette	222.58	224.18	WA6NTG	O	WA6NTG	NARC	01/85
Lafayette Ridge	222.20	223.80	W6B6DHN	O	W6B6DHN	NARC	01/85
Livermore	222.92	224.52	WA6SDA	PL		NARC	01/85
Millbrae Ridge	222.46	224.06	WA6MNO	O	WA6MNO	NARC	01/85
Montara Mt.	222.62	224.22	KA6EYH	O	KA6EYH	NARC	01/85
Monument Ridge	222.94	224.54	W6BPHE	O		NARC	01/85
Morgan Hill	222.24	223.84	W1PW	O		NARC	01/85
Mt. Chual	222.66	224.26	W6B6OQS	O	Santa Clara Valley RS	NARC	01/85
Mt. Diablo	222.14	223.74	W6CX	O	Mt. Diablo ARC	NARC	01/85
Mt. Diablo	223.32	224.92	WA6YOP	O	WA6YOP	NARC	01/85
Mt. St. Bruno	222.90	224.50	W6B6FDT	O	G.S. Ladd Pioneer RC	NARC	01/85
Mt. Tamalpais	222.18	223.78	K7IJ	O		NARC	01/85
Mt. Vaca	222.34	223.94	WA6UGY	O	Mt. Vaca RC	NARC	01/85
Mt. Volmer	222.82	224.42	WA6GCS	O	WA6GCS	NARC	01/84
Oakland	222.72	224.32	W6B6YWL	C	W6B6YWL	NARC	01/85
Pleasanton	223.26	224.86	KA6LSL	PL	KA6LSL	NARC	01/85
San Francisco	223.10	224.70	KC5PQ	PL		NARC	01/85
San Leandro	222.02	223.62	W6B6EVM	O (CA) E L R Z	Bald Eagle ARA	NARC	01/85
Vallejo	222.42	224.02	W6B6WLD	O	W6B6WLD	NARC	01/85
Vallejo	222.88	224.48	WA6YXV	O		NARC	01/85
Walnut Creek	222.24	223.84	W6B6PQM	O (CA) L Z	W6B6PQM RA	NARC	01/85
SAN JOSE							
Black Mt.	222.12	223.72	KU6V	O	KU6V	NARC	01/85
Black Mt.	222.68	224.28	WA6GFY	O (CA) E L	Lockheed ARC	NARC	01/85
Black Mt.	223.30	224.90	WA6EQS	C		NARC	01/85
Cupertino	223.08	224.68	WA6AXX	O	WA6AXX	NARC	01/85
Depot Hill	222.62	224.22	NW6Q	O		NARC	01/85
Hellens Hill	222.60	224.20	W6FIV	C	Exp. Soc. of Am.	NARC	01/85
Loma Prieta	222.16	223.76	WA2JDO	O	WA2JDO	NARC	01/85
Loma Prieta/							
Crystal Peak	222.98	224.58	WA1YHO	O		NARC	01/85
Los Altos	222.52	224.12	K6YQV	O	K6YQV	NARC	01/85
Los Gatos Hills	222.56	224.16	N6IUX	O		NARC	01/85
Mountain View	222.76	224.36	W6ASH	O A E R Z	SPECS	NARC	01/85
Mt. Hamilton	222.74	224.34	W6TTU	O	W6TTU	NARC	01/85
Mt. Hamilton	222.86	224.46	W6B6GYH	O		NARC	01/85
Mt. Umunhum	223.34	224.94	WA6GYCZ	O	BATT Group	NARC	01/85
San Jose	222.26	223.86	WA6ZCF	O (CA) L	WA6ZCF	NARC	01/85
San Jose	222.36	223.96	W6PIY	O A E L	KU6U/K6PZS	NARC	01/85
San Jose	222.50	224.10	WA2IBM	O	IBM ARC	NARC	01/85
San Jose	222.54	224.14	W6B6KHP	O A E L Z	Community FM Assoc.	WB6KHP	01/83
San Jose	222.96	224.56	WA6RZX	O	WA6RZX	NARC	01/84

Location	Input	Output	Call	Notes	Sponsor	Source	Date
San Jose	223.00	224.60	K6GZK	O L	Evergreen ARC	K6GZK	07/84
San Jose	223.04	224.64	K6GZK	O L	Evergreen ARC	K6GZK	07/84
San Jose	223.20	224.80	NU6P	O (CA) E	NU6P	NU6P	01/85
San Jose/ Bohman Ridge	223.18	224.78	WB6NWD	O		NARC	01/85
San Jose/ Bowman Ridge	222.40	224.00	KA6PRU	O	KA6PRU	NARC	01/84
San Jose/ Mt. Hamilton	222.48	224.08	WB6NWD	O A L	W6VML/WB6NWD	NARC	01/84
San Jose/ Quimby Ridge	223.02	224.62	K6GZK	O L	Evergreen ARC	K6GZK	07/84
Santa Clara/ Santa Cruz Mts.	222.44	224.04	WB6HHQ	O	WB6HHQ	NARC	01/84
Saratoga	222.84	224.44	WA2JDO	O	WA2JDO	NARC	01/84
South San Jose	223.14	224.74	KU6U	O	KU6U	NARC	01/84
Sunnyvale	222.80	224.40	WB7DEW	O E L	WB7DEW	WB7DEW	11/82
Sunnyvale/ Santa Cruz Mts.	222.28	223.88	K6IFT	O	K6IFT	NARC	01/84
SANTA BARBARA COUNTY							
Lompoc	222.34	223.94	WB6BGK	O (CA) E L	Lompoc Mid-Coast ARC	WB6BGK	01/85
Lompoc	222.90	224.50	WB6BGK	O (CA) E	Lompoc Mid-Coast ARC	WB6BGK	01/85
Lompoc	222.92	224.52	WA6VQP	C L		220SMA	01/85
Santa Barbara	222.58	224.18	N6CFO	O (CA)		220SMA	01/85
Santa Barbara/ Broadcast Peak	222.36	223.96	N6ZF	O		220SMA	01/85
Santa Cruz Island	222.32	223.92	K6TZ	O E	Santa Barbara ARC	220SMA	01/85
Santa Ynez	222.44	224.04	W6RYZ	O A	Syc Amateur Assn.	220SMA	01/85
Santa Ynez Peak	222.40	224.00	W6GHY	O (CA)		220SMA	01/85
SHASTA COUNTY							
Redding/Hill 900	222.54	224.14	K6ICZ	O	Intermountain RC	NARC	01/85
SOLANO COUNTY							
Green Valley	222.78	224.38	K6USW	O	Solano Co. RACES	NARC	01/85
SONOMA COUNTY							
Sebastopol	223.16	224.76	W6DTV	O A	W6DTV/N6DBZ	W6DTV	10/84
VENTURA COUNTY							
Camarillo/ Los Posas Hills	222.94	224.54	WD6EBY	O	Ventura Co. ARES	220SMA	01/85
Red Mountain	222.92	224.52	WA6VQP	C (CA) L		220SMA	01/85
Simi Valley	222.08	223.68	N6KOD	C		220SMA	01/85
Simi Valley	223.38	224.98	K3HPZ	C		220SMA	01/85
Thousand Oaks	222.02	223.62	N6GZT	C (CA)		220SMA	01/85
Thousand Oaks	223.30	224.90	WB6RHQ	O (CA) L	Condor RA	220SMA	01/85
Ventura/Sulphur Mt.	222.42	224.02	WB6ZTR	E L	Sulphur Mt. RA	220SMA	01/85
COLORADO							
BOULDER							
Boulder	222.42	224.02	W0IA	O	Rocky Mountain VHF Soc.	K0LQF	10/84
Boulder	223.02	224.62	WR0AFH			K0LQF	10/84
Boulder	223.26	224.86	W0DK	O E	Boulder ARC	W0PWS	10/84
COLORADO SPRINGS							
Colorado Springs	222.50	224.10	W0GOW			K0LQF	10/84
DENVER							
Denver	222.34	223.94	WD0GQJ	O L	Rocky Mt. RL	K0LQF	10/84
Denver	222.46	224.06	W0HXO			K0LQF	10/84
Denver	222.58	224.18	W0IY		Frosty ARC	K0LQF	10/84
Denver	222.66	224.26	WB0PEH			K0LQF	10/84
Denver	222.74	224.34	KQ0J			K0LQF	10/84
Denver	222.82	224.42	K6PGT			K0LQF	10/84
Denver	223.10	224.70	N0AFI			K0LQF	10/84
Denver	223.14	224.74	WB0FQB	O L	Aurora RA	K0LQF	10/84
Denver	223.18	224.78	K0DU			K0LQF	10/84
Denver	223.38	224.98	K0LQF	O		K0LQF	10/84
FORT COLLINS							
Fort Collins	223.34	224.94	WR0APA			K0LQF	10/84
Loveland	222.54	224.14	WD0DJU			K0LQF	10/84
GRAND JUNCTION							
Grand Junction	222.34	223.94	KB0DC	O (CA)		WB0ECV	10/84
Grand Junction	222.66	224.26	KD7EY	O L		WB0ECV	10/84
Grand Junction	222.94	224.54	WB0PDU	O L		WB0ECV	10/84
Montrose	223.30	224.90	WB0PDU	O L		WB0ECV	10/84
NORTHEAST							
Brush	222.86	224.46	WD0AUN	O		K0LQF	10/84
CONNECTICUT							
BRIDGEPORT							
Monroe	223.36	224.96	W1BHZ			TSARC	10/83
Stratford	222.38	223.98	WA1YTT	O L	Westwood-VESPAR Engineering	WA1YTT	11/84
Weston	223.32	224.92	K1YBY	PL	K1YBY	TSARC	10/83
DANBURY							
New Milford	223.12	224.72	W1AFX	O	Candlewood Valley RA	K1WNT	10/84
HARTFORD							
Avon	223.34	224.94	WA1RYZ	O A E Z	WA1RYZ	WA1RYZ	12/84
Bolton	222.90	224.50	WB1GDH	O	WB1GDH	TSARC	10/83
Ellington	223.38	224.98	WA1PLS	O E L	WA1PLS	TSARC	10/83
Farmington	223.18	224.78	W1NI	O A E L Z	WA1RYZ	WA1RYZ	12/84
Granby	222.00	223.60	KA1AVJ	O L	KA1AVJ	TSARC	10/83
Newington	223.24	224.84	W1AW	O	ARRL	W1OD	01/85
South Windsor	223.00	224.60	KA1DFH	O (CA)		TSARC	10/83
Tolland	222.18	223.78	WB1FMP	O E L	WB1FMP/W1GPO	W1GPO	05/84

Location	Input	Output	Call	Notes	Sponsor	Source	Date
Tolland	222.70	224.30	WB1FVS	O	Murphy's Marauders	K1ZZ	10/84
Vernon	222.78	224.38	WA1KGG	O E L	Pioneer Valley RA	KA1BR	10/84
Windsor	223.06	224.66	WB1GIC	PL		TSARC	10/83
NEW HAVEN							
Ansonia	222.82	224.42	WA1HZG	O A E	Ansonia CD RA	TSARC	10/83
New Haven	222.58	224.18	WA1UFC	PL A	WA1UFC	TSARC	10/83
Wallingford	222.24	223.84	WA1YHL	O A	WA1CCR/WA1YHL	TSARC	10/83
NEW LONDON							
Gales Ferry	222.94	224.54	W1LW	O A E	W1LW	W1LW	10/84
Groton	222.02	223.62	W1TMX	O E	SCRAMS	W1LW	10/84
Groton	222.36	223.96	W1TMX	O E L	SCRAMS	W1LW	10/84
Groton	222.42	224.02	WA1IVD	O L	WA1IVD	W1LW	09/83
New London	222.66	224.26	K1YJG	O E	SCRAMS	W1LW	10/84
WATERBURY							
Naugatuck	222.78	224.37	WA1NQP	O E	WA1NQP/WA1TBP	WA1TBP	10/84
Naugatuck	222.86	224.46	WA1NQP	O E	WA1NQP/WA1TBP	KA1BR	10/84
Waterbury	222.58	224.18	N1AYZ			TSARC	02/83
Wolcott	222.62	224.22	WA1IXU	O A	WA1IXU	WA1LOU	10/83
WILLIMANTIC							
North Coventry	222.42	224.02	K1JCL	O (CA) E L	K1JCL	N1AZR	10/84
North Coventry	222.58	224.18	N1AZR	O E	N1AZR	N1AZR	10/84
Storrs	223.26	224.86	KA1BR	PL (CA) E	KA1BR	KA1BR	10/84
EAST CENTRAL							
Dayville	223.10	224.70	WA1DCP			TSARC	10/83
SOUTH CENTRAL							
Middlefield	222.98	224.58	KW1V	O	KW1V	KW1V	01/85
DELAWARE							
WILMINGTON							
Delaware City	222.44	224.04	N3ND	O	T&A RG	TMARC	12/84
Newark	222.94	224.54	WB2LSP	O A E L	WB2LSP	TMARC	12/84
Wilmington	222.40	224.00	WB3DPJ	O	K3WAJ	K3WAJ	10/84
DISTRICT OF COLUMBIA							
Alexandria, VA	223.22	224.82	WA4CCF	O E L R	Alexandria RC	TMARC	12/84
Fairfax, VA	222.50	224.10	WB4YHD	O E L	N Virginia FM Assn.	TMARC	12/84
Falls Church, VA	223.38	224.98	N4CHP	T E L	N4CHP	TMARC	12/84
Jessup, MD	222.16	223.76	WA3DZD	O L	Maryland FM Assn.	TMARC	12/84
Laurel, MD	223.26	224.86	KA3HRJ	O	KA3HRJ	TMARC	12/84
Tyson's Corner, VA	222.12	223.72	WD4KHP	O	WD4KHP	TMARC	12/84
Washington	222.22	223.82	N3DPD	(CA) L	N3DPD	TMARC	12/84
Washington	222.90	224.50	W3NKF	O (CA) E L	Naval Research Lab ARC	TMARC	12/84
FLORIDA							
Statewide	220.52	220.62	**	**Packet	FADCA	FRC	01/85
Statewide	221.40	221.40	**	**Packet	FADCA	FRC	01/85
Statewide	221.72	221.72	**	**Packet	FADCA	FRC	01/85
Statewide	221.78	221.78	**	**Packet	FADCA	FRC	01/85
MIAMI/FORT LAUDERDALE							
Coral Gables	223.20	224.80	WA4QQR	C L	WA4QQR	FRC	01/85
Fort Lauderdale	222.42	224.02	WA4QQR	O E L R	WA4QQR	FRC	11/84
Fort Lauderdale	222.50	224.10	K14FF	O (CA) L	K14FF	FRC	01/85
Fort Lauderdale	222.62	224.22	KA4IWR	C	AMCOR	FRC	11/84
Fort Lauderdale	223.08	224.68	N4HPM	O L	N4HPM	FRC	11/84
Fort Lauderdale	223.30	224.90	WB4MWWW	C	WB4MWWW	FRC	11/84
Hialeah	222.34	223.94	WA4UYV	C	WB4IVM	FRC	01/85
Hialeah	222.90	224.50	WB4INA	O A L	WB4INA	FRC	11/84
Hialeah	222.98	224.58	WA4TPW	O	WA4TPW	FRC	11/84
Hialeah	223.26	224.86	WB4WIP	O	WB4WIP	FRC	11/84
Hollywood	222.72	224.32	N4JBF	O (CA) E	N4JBF	FRC	01/85
Miami	222.38	223.98	WD4GZL	O A E	WD4GZL	FRC	11/84
Miami	222.46	224.06	WB4IVM	O	WB4IVM	FRC	11/84
Miami	222.56	224.16	K14CA	O	K14CA	FRC	01/85
Miami	222.68	224.28	WD4DPS	C	WD4DPS	FRC	11/84
Miami	222.76	224.36	WD4CJD	O A E	WD4CJD	FRC	01/85
Miami	222.80	224.40	KA4YCD	C	KA4YCD	FRC	11/84
Miami	222.86	224.46	NC4M	O A E	NC4M	FRC	01/85
Miami	222.94	224.54	KB4JBO	O (CA) E	K4IID	FRC	01/85
Miami	223.02	224.62	WA4TCE	C A E P	WA4TCE	FRC	11/84
Miami	223.06	224.66	WB4ESB	O	SIRA	FRC	11/84
Miami	223.10	224.70	KA4ZAY	O	KA4ZAY	FRC	01/85
Miami	223.22	224.82	WA4WMV	O	WA4WMV	FRC	11/84
Miami	223.38	224.98	WB4VMU	O	WB4VMU	FRC	11/84
Miami Beach	222.64	224.24	WA4QLQ	O L	WA4QLQ	FRC	11/84
Miami Beach	223.14	224.74	WA4LWN	C A E	WA4LWN	FRC	11/84
FORT MYERS							
Port Charlotte	222.82	224.42	WD8JPF		WD8JPF	FRC	01/85
FORT PIERCE							
Stuart	223.00	224.60	K4NTA	O (CA)	Martin Co. ARA	FRC	11/84
Vero Beach	222.34	223.94	WA4ASJ	O	WA4ASJ	FRC	11/84
JACKSONVILLE							
Jacksonville	222.34	223.94	N4KBD	C PL	N4KBD	FRC	11/84
Jacksonville	223.34	224.94	WA4KKY	O A E L	WA4KKY	FRC	11/84
ORLANDO							
Orlando	222.86	224.46	N4HTU	O	N4HTU	FRC	11/84
Orlando	223.10	224.70	N4JWX	O A E L	N4JWX	FRC	01/85
Orlando	223.20	224.80	WBANK	O E L	WBANK	FRC	11/84
Orlando	223.22	224.82	WA4VLX	O	WA4VLX	FRC	01/85
Orlando	223.34	224.94	WBANK	O E L	WBANK	FRC	11/84
Umatilla	222.54	224.14	KA4OPN	O	KA4OPN	FRC	01/85

Location	Input	Output	Call	Notes	Sponsor	Source	Date
PALM BEACH							
Palm Beach	222.70	224.30	WD4HAL	O A E L P	WD4HAL	FRC	11/84
PENSACOLA							
Crestview	222.62	224.22	WB4JHU	O A	WB4JHU	FRC	11/84
Crestview	223.22	224.82	K4LPT	O E	K4LPT	FRC	11/84
Eglin AFB	222.34	223.94	W4NN	O	Eglin ARS	FRC	11/84
Pensacola	223.34	224.94	WD4PUZ	O	WD4PUZ/W4HKK	FRC	11/84
ST. PETERSBURG/TAMPA							
Clearwater	222.62	224.22	WB4ZVO	O E L	WB4ZVO	FRC	11/84
Clearwater	222.70	224.30	ND4K	O	Honeywell ARC	FRC	01/85
Clearwater	223.34	224.94	WB4BZF	O E	Clearwater ARS	FRC	11/84
Holiday	222.90	224.50	WA4L	O	WA4L	FRC	11/84
Kathleen	223.02	224.62	N4ADN	O	Green Swamp Experimenters	FRC	11/84
St. Petersburg	222.34	223.94	N4DKN	O A E L	N4DKN	FRC	11/84
St. Petersburg	222.78	224.38	WA4YUL	O	WA4YUL	FRC	11/84
St. Petersburg	223.06	224.66	K4SCL	O	SPARC	FRC	11/84
St. Petersburg	223.30	224.90	W4APV	O L	W4APV	FRC	11/84
Tampa	222.48	224.08	WA4NUA	O A	WA4NUA	FRC	11/84
Tampa	222.56	224.16	KR4X	O	KR4X	FRC	11/84
Tampa	222.84	224.44	K4FTV	O	K4FTV	FRC	01/85
Tampa	222.98	224.58	WB4AKA	O R	712 Club	FRC	11/84
Tampa	223.14	224.74	W4WWW	O E R	Florida Cracker RA	WUEA	10/84
Tampa	223.18	224.78	KB4VD	O	KB4VD	FRC	11/84
Tampa	223.38	224.98	KA4HRF	O E L	KA4HRF	FRC	11/84
Valrico	222.94	224.54	AA4WJ	O	AA4WJ	FRC	11/84
GEORGIA							
ATLANTA							
Atlanta	223.22	224.82	KK4C	O A Z	Metro Atlanta Tech. Soc.	KK4C	10/84
Canton	223.06	224.66	WB4UPC			CVRA-SERA	10/84
Kennesaw	222.52	224.12	WB4UPC			CVRA-SERA	10/83
Kennesaw	223.34	224.94	WB4UPC			CVRA-SERA	10/83
NORTH CENTRAL							
Waleska/ Pine Log Mt.	223.34	224.94	KE4PN	O L	Pine Log Mt. RG	PLMRG	10/84
Waleska/ Pine Log Mt.	222.66	224.26	KV4L		KV4L	PLMRG	10/84
Woodstock/ Sweat Mt.	222.52	224.12	WB4UPC	O L	Pine Log RG	PLMRG	10/84
NORTHWEST							
Buchanan	223.28	224.88	WB4UPC	O L	WB4UPC	PLMRG	10/84
Canton	222.34	223.94	WB4UPC			CVRA-SERA	01/85
Rossville	223.34	224.94	KC4EV	O E L	John Ross ARC	N4ECA	01/85
HAWAII							
KAUAI							
Kalaheo	222.90	224.50	WH6AGU	O	WH6AGU	KH6YU	01/85
Kilohana Crater	222.34	223.94	KH6BFU			KH6YU	01/85
OAHU							
#Kane Ohe	222.98	224.58	KH6BZF	C PL E L Z	KH6BZF, Inc.	KH6BZF	10/84
St. Louis Heights	222.50	224.10	KH6JUJ	O		KH6YU	01/85
IDAHO							
BOISE							
Boise	222.34	223.94	W7ZRC	O E	Idaho 220 Inc.	W7ZRQ	10/84
Boise	222.90	224.50	WB7DOW	O L	WB7DOW/K17B	W7ZRQ	10/84
LEWISTON/MOSCOW							
Moscow	223.02	224.62	WB7PPO	O		WB7NEZ	10/84
ILLINOIS							
CHICAGO							
Addison	221.96	223.56	W9JTD			W9CYT	10/84
Bartlett/ Hanover Park	222.82	224.42	WB9DQT		BEERFAR	KG9H	10/82
Bloomington	222.62	224.22	K9NB	PL	BARK	K9EL	10/84
Bloomington	223.38	224.98	WB9AET	PL 2Z	WAFAR	WB9KHR	09/84
Buffalo Grove	222.10	223.70	WB9MME	O	WB9MME	WB9MME	09/84
Chicago	222.50	224.10	WA9ORC			W9CYT	10/84
Chicago	222.52	224.12	WA9ORC	O	Chicago FM Club	K9BBG	10/82
Chicago	222.90	224.50	WB9ZJU			W9CYT	10/84
Chicago	223.12	224.72	AJ9W	C PL	AJ9W	AJ9W	01/85
Chicago	223.26	224.86	WS9RO	O E L	SRO	WB9JUB	10/84
Chicago (N)	222.38	223.98	WB9GPM			W9CYT	10/84
Chicago (NW)	222.18	223.78	KU9X			W9CYT	10/84
Chicago Heights	222.00	223.60	KA9GAU	O	ACLX	KA9GAU	10/84
Eik Grove	221.98	223.58	KU9Z	O	EGDXA	KU9Z	10/84
Evanston	222.42	224.02	WB9WTQ	C PL E	MOTFAR	AJ9W	01/85
Glenview	222.26	223.86	WD9GVJ	PL 1B A R	WD9GVJ	WD9GVJ	10/83
Glenview	222.26	146.715	WD9GVJ	C	WD9GVJ	WD9GVJ	10/83
Hazelcrest	222.58	224.18	WA9ORC	O	Chicago FM Club	W9CYT	10/84
Mt. Prospect	222.30	223.90	WB9UOM	O	PACKET O E	N9EOL	10/84
Niles	222.06	223.66	AJ9W	A L C PL A	AJ9W	AJ9W	01/85
Niles	223.02	224.62	WB9TL	A	SEARS	W9CYT	10/84
Northbrook	222.66	224.26	WB9KNX	O (CA)	WB9KNX	WB9KNX	05/84
Northlake	223.34	224.94	WB9AET	PL 2Z (CA)	WAFAR	WB9KHR	09/84
Oak Park	223.06	224.66	K9BCH	O	PFAR	W9CYT	10/84
Palatine	221.92	223.52	KA9CFP		KA9CFP	W9CYT	10/84
Park Ridge	223.18	224.78	WB9TRT	O A	FAROUT	WA9ZPL	10/84
Rolling Meadows	222.78	224.38	WB9WNK	O A	Automat	K9EL	10/84

Location	Input	Output	Call	Notes	Sponsor	Source	Date
Schaumburg	221.84	223.44	K9EL	PL L	K9EL	K9EL	12/83
Schaumburg	222.34	223.94	WB9SHZ	O	WRC	WB9CYT	10/84
Streamwood	222.94	224.54	WD9GCR		WD9GCR	WB9CYT	10/84
Wheaton	222.54	224.14	W9CCU	O	WCR9A	WB9CYT	10/84
Wheaton	223.22	224.82	N6K1I	C PL (CA)	DART	K9EL	10/84
Wheeling	222.98	224.58	WB9TAL		Arlington Comm. League	WB9CYT	10/84
DECATUR							
Decatur	222.90	224.50	N9DDC	O A E	EARS	KD9D	08/83
GALESBURG							
Monmouth	222.42	224.02	KI9B	O E	Oquawka ARC	KI9B	10/84
KANKAKEE							
Kankakee	222.46	224.06	W9AZ	A	Kankakee ARS	K9NR	08/82
MOLINE							
Moline	222.50	224.10	WD9DFX	O	WD9FSA	WD9DFX	09/82
Moline	222.58	224.18	N9DNY	C		N9DNY	10/83
Moline	223.14	224.74	N9CLR	O (CA) E L Z	MLI	N9DNY	10/83
SPRINGFIELD							
Springfield	222.18	223.78	K9CNP	O E	K9CNP	K9CNP	10/84
ST. LOUIS AREA							
Clayton, MO	222.74	224.34	WB0RPN	O	St. Louis Rptr., Inc.	MRC	10/84
Fenton, MO	223.02	224.62	W0JZY	O	WB0JIX	MRC	10/84
Florissant, MO	223.18	224.78	KR0X	O		MRC	10/84
Shiloh	223.10	224.70	WD9GOE	O L	Marissa ARC	MRC	10/84
St. Louis, MO	223.38	224.98	K0GOB	O		MRC	10/84
Wentzville, MO	222.34	223.94	KD0LZ	O A	KD0LZ/N0EEA	MRC	10/84
NORTHEAST							
Carpentersville	222.54	224.14	WB9EEA		EARS	AA9D	03/84
Carpentersville	222.74	224.34	WB9EEA			WB9CYT	10/84
Gurnee	221.80	223.40	W9MAB	C A E	Gurnee RG	W9IUP	09/84
Gurnee	222.90	224.50	W9MAB	O A E	Gurnee RG	W9IUP	09/82
Joliet	222.22	223.82	WA9EAT	O E	Gypsy ARS	W9UCW	10/83
McHenry	223.10	224.70	W9ICF			W9CYT	10/84
Naperville	222.14	223.74	AF9M	PL 2Z A E L Z	FUBAR	WB9KFP	10/84
New Lenox	222.40	224.00	K9XI		220 Notes RG	K9XI	09/83
New Lenox	222.82	224.42	K9XI			W9CYT	10/84
Woodstock	222.02	223.62	K9MTE	O L	K9MTE	K9EL	10/84
Zion	221.88	223.48	WB9RAY	O A E	Z-BRG	WB9RBD	10/84
SOUTH CENTRAL							
Alto Pass	223.26	224.86	W9AKW		W9AKW	N9AZZ	01/84
Carbondale	223.54	147.39	WD9EBQ	O	S Illinois SKYWARN Sys.	WD9EBQ	01/85
SOUTHWEST							
Baldwin	222.61	224.21	WD9GOE	O L	Marissa ARC	MRC	10/84
Shiloh	223.10	224.70	WD9GOE	O L	Marissa ARC	MRC	10/84
INDIANA							
BLOOMINGTON							
Bloomington	223.18	224.78	K9KTH			K9LSB	12/84
COLUMBUS							
Hartsville	222.10	223.70	WD9EME	O E	SCIARC	K9LSB	12/84
ELKHART/SOUTH BEND							
Mishawaka	222.66	224.26	WD9BMR			K9LSB	12/84
South Bend	222.34	223.94	WB9HOV			K9LSB	12/84
South Bend	222.38	223.98	WB9YPA	O W A L	FM98	K9LSB	12/84
EVANSVILLE							
Evansville	223.18	224.78	WB9SAN	A E	BLOME	WB9SAN	10/83
FORT WAYNE							
Fort Wayne	222.50	224.10	W9LSU			K9LSB	12/84
GARY							
Gary	222.44	224.04	KD9X	O T A E L	Kilimanjaro MPS	KD9X	11/83
Hammond	222.86	224.46	WA9JLN			K9LSB	12/84
Hammond	223.14	224.74	WA9IRP	O	WA9IRP	WA9IRP	10/82
Hammond	223.26	224.86	WA9JLN			K9LSB	12/84
St. John	222.58	224.18	N9RXU			N9WB	11/82
Valparaiso	223.34	224.94	WD9HFC		WD9HFC	WD9HFC	10/82
INDIANAPOLIS							
Indianapolis	223.02	224.62	N9EE			N9WB	11/82
Indianapolis	223.38	224.98	WD9EZK			K9LSB	12/84
MUNCIE							
Muncie	223.10	224.70	WD9HQH	O A E L R	Evans-Ruster RA	K9LSB	12/84
Parker City	223.30	224.90	K9EKP	O A L	Parker City 220 Club	K9LSB	12/84
NEW ALBANY							
Floyds Knob	223.22	224.82	W9BGW			K9LSB	12/84
EAST CENTRAL							
Richmond	223.14	224.74	KB9UY	O		K9LSB	12/84
Rushville	222.42	224.02	K9PQP			K9LSB	12/84
NORTH CENTRAL							
Plymouth	222.90	224.50	K9ZLQ		MCARC	K9LSB	12/84
NORTHEAST							
Angola	223.34	224.94	K9YXR	O E	STARS	K9YXR	03/83
Auburn	222.62	224.22	N9DCB			K9LSB	12/84
Wolf Lake	223.26	224.86	N9BCQ	O L	N9BCQ	K9LSB	12/84
WEST CENTRAL							
Linton	222.46	224.06	N9BII			K9LSB	12/84
IOWA							
CEDAR RAPIDS							
Cedar Rapids	222.86	224.46	K0EGW		K0EGW	IaRC	10/84
Cedar Rapids	223.22	224.82	N0CKR		N0CKR	IaRC	10/84
Cedar Rapids	223.34	224.94	W0FTM	L	CRRA	IaRC	10/84

Location	Input	Output	Call	Notes	Sponsor	Source	Date
COUNCIL BLUFFS							
Omaha, NE	222.34	223.94	WB0CMC	O A E L	WB0CMC	IaRC	FI
DAVENPORT							
Clinton	222.90	224.50	KC0TA	O	KC0TA/WA0HLM/WD0CEY	IaRC	10/84
#Parkview	223.06	224.66	N0DYP	C PL	Wapsi Valley ARC	IaRC	10/84
DUBUQUE							
Dubuque	222.58	224.18	A19D		A19D/N00CIH	IaRC	10/84
Sherrill	222.34	223.94	WA0DCB		WA0DCB/N00CIH	IaRC	10/84
MASON CITY							
Garner	222.22	223.82	WD0EMI	O	E.F. Johnson RS	IaRC	10/84
KANSAS							
KANSAS CITY							
Independence, MO	223.38	224.98	W0RDL	O	W0RDL	MRC	10/84
Kansas City	222.34	223.94	WA0CBW	O E L	Jayhawk ARC	KARC	10/84
Kansas City	222.50	224.10	WB0KIA	O A	WB0KIA	KARC	10/84
Lawrence	222.70	224.30	N0AOL	O	N0AOL	KARC	10/84
Liberty, MO	223.26	224.86	N0ELK	O	N0ELK	MRC	10/84
Mission	222.94	224.54	KA0E	O	KA0E/KC0WX	KARC	10/84
Olathe	223.34	224.94	WB0KIG	O A	WB0KIG	KARC	10/84
Raytown, MO	223.22	224.82	WD0ESA	O L		MRC	10/84
KENTUCKY							
ASHLAND							
Ashland	222.34	223.94	WA4YDM	O	WR4ALH RG	WA4YOF	10/84
CINCINNATI AREA							
Covington	223.30	224.90	WB9MRB		WB9MRB	WA4YOF	10/84
LOUISIANA							
BATON ROUGE							
Baton Rouge	222.46	224.06	W5RWF	O	W5RWF	K5DPG	10/84
HAMMOND/SLIDELL							
Madisonville	222.54	224.14	W5NJJ	O	North Lake RC	K5DPG	10/84
LAFAYETTE/NEW IBERIA							
Lafayette	223.34	224.94	WB9TBX	O A E	WB9TBX	K5DPG	10/84
NEW ORLEANS							
Avondale	223.06	224.66	W5VUH	O E	W5VUH	K5DPG	10/85
New Orleans	222.30	223.90	KB5VH		Southern Repeater Assn.	WD5ACO	07/83
New Orleans	223.04	222.61	WB5HVV		WB5HVV	K5DPG	12/83
New Orleans	223.34	224.94	WB5LOC	O	WB5LOC	K5DPG	10/84
MARYLAND							
ANNAPOLIS							
Annapolis	222.48	224.08	WB0FQC	O L	WB0FQC	TMARC	12/84
Davidsonville	222.28	223.88	N3AKP	O L	Anne Arundel RC	TMARC	12/84
BALTIMORE							
Baltimore	222.02	223.62	W3DID	L	BRATS	TMARC	12/84
Baltimore	222.24	223.84	W3JEH	O	W3JEH	TMARC	12/84
Baltimore	222.64	224.24	K3SP	O	Baltimore ARC	TMARC	12/84
Jessup	222.16	223.76	WA3DZD	O L	Maryland FM Assn.	TMARC	12/84
NW Baltimore	223.20	224.80	WA3DZZ	O A E	WA3DZZ	TMARC	12/84
West Baltimore	222.78	224.38	W3HMO	O L	W3HMO	TMARC	12/84
FREDERICK							
Damascus	222.96	224.56	K3LNZ	O	Potomac Area VHF Soc.	TMARC	12/84
WASHINGTON AREA							
Jessup	222.16	223.76	WA3DZD	O L	Maryland FM Assn.	TMARC	12/84
Laurel	223.26	224.86	KA3HRJ	O	KA3HRJ	TMARC	12/84
Washington, DC	222.22	223.82	N3DPD	(CA) L	N3DPD	TMARC	12/84
Washington, DC	222.90	224.50	W3NKF	O (CA) E L	NRL ARC	TMARC	01/85
MASSACHUSETTS							
BOSTON							
Arlington	222.36	223.96	K1UN	PL A E L	Metrolink	K1UN	09/84
Boston	222.42	224.02	WA1EOT	O	WA1EOT/K1BA	WA1EOT	10/83
Boston	223.02	224.62	KG1C	PL L	KG1C	KG1C	01/85
Medford	222.76	224.36	K1CF	O	K1CF	WA1VEI	10/83
Needham	222.90	224.50	K1UN	O A E L	Metrolink	K1UN	10/84
Needham	223.00	224.60	K1UN	PL A E	Metrolink	K1UN	10/84
Quincy	222.80	224.40	WA1ZID	O R	Minuteman RC	KD1T	10/83
Waltham	222.34	224.94	WA1GEP			AG1F	11/84
Waltham	223.34	224.94	WA1GEP	O E	Waltham ARA	K1MUC	10/84
Weston	223.10	224.70	K1BC	O E Y	K1BC	K1BC	10/83
FITCHBURG							
Fitchburg	222.74	224.34	N1RF	O E	Last Dollar RG	W1OBU	10/84
HAVERHILL							
Haverhill	222.32	223.92	K1KKM	O (CA) E L Z	Peaceful Valley	K1KKM	01/85
North Andover	222.92	224.52	WA1WLU	O A E	North Andover CD	WA1WLU	10/83
LOWELL							
Lawrence	222.38	223.98	H8SGB			AG1F	11/84
SPRINGFIELD							
Mt. Tom	222.52	224.12	KG1C	O L	KG1C	KG1C	01/85
Springfield	222.34	223.94	WA1OCK	O E	WA1OCK	KA1JMM	01/85
Springfield	223.30	224.90	WA1UDX	O	WA1UDX	KA1JMM	01/85
WORCESTER							
Charlton	222.88	224.48	WB1DZK	O A E Y Z	Quinebaug Valley RA	WA1ZRB	10/83
CENTRAL							
Princeton	222.18	223.78	K1UN	PL A E L	Metrolink	K1UN	09/84
Princeton	222.90	224.50	K1UN	O A E L	Metrolink	K1UN	09/84
EAST							
Marlboro	222.34	223.94	WA1QMI	O L	MMRA/WA1QMI	WA1QMI	10/84
Sudbury	223.38	224.98	W11FL			AG1F	11/84

Location	Input	Output	Call	Notes	Sponsor	Source	Date
SOUTHEAST							
Medway	223.06	224.66	W1KG	O L	W1KG	W1KG	10/83
Walpole	222.72	224.32	K1HRV	O E R	Walpole CD	K1HRV	10/84
WEST CENTRAL							
Goshen	222.50	224.10	WA1VEI	O L	Myrtle Street RA	K1CE	01/84
MICHIGAN							
ANN ARBOR							
Ann Arbor	223.18	224.78	N8BJX	O L	ARROW	WD8DPA	11/84
BATTLE CREEK/KALAMAZOO							
Battle Creek	222.34	223.94	WA8MGO	O E L T	Calhoun Co. RA	WA8MGO	11/82
Battle Creek	223.10	224.70	WB8TOE	PL 1Z		MARC	01/85
Kalamazoo	223.06	224.66	WB8AJK			MARC	01/85
Paw Paw	222.94	224.54	KB8PL	O E	KB8PL/K8CRH/KB6WJ	KB6WJ	10/84
BENTON HARBOR							
Berrien Springs	222.70	224.30	W8YKS	O A E L	W8YKS	W8YKS	10/84
Niles	222.60	224.20	KC8LM	O E	KC8LM	KC8LM	10/84
DETROIT							
Detroit	222.86	224.46	WD8CIK			MARC	01/85
Farmington	223.30	224.90	KA8KJC			MARC	01/85
Lincoln Park	223.22	224.82	KB8TI	O	Red Rider RG	MARC	01/85
Livonia	223.14	224.74	WB8JP	O	WB8JP	WB8JP	08/83
Northville	223.34	224.94	WB8NJH	O E	Stu Rockefeller ARS	WD8IAE	10/84
Plymouth	222.70	224.30	WB8ZFY	O E	WB8ZFY	WØNDS	10/83
Rochester	222.34	223.94	K8RO	O	L'Anse Creuse Echo Repeater	WD8LBJ	10/84
Roseville	222.90	224.50	WB8UIV			MARC	01/85
Troy	222.42	224.02	K2RAM			MARC	01/85
FLINT							
Holly	223.02	224.62	KA8BFF			MARC	01/85
GRAND RAPIDS							
Grand Rapids	223.02	224.62	WA8URE			MARC	01/85
Grand Rapids/ Dias Hill	222.84	224.44	WB8VOJ	O E		WB8VOJ	09/84
CENTRAL							
Mt. Clemens	222.50	224.10	WA8RLC			MARC	01/85
MINNESOTA							
DULUTH							
Duluth	222.34	223.94	NØBZZ	O A L	NØBZZ	MRC	12/84
MINNEAPOLIS/ST. PAUL							
Bloomington	222.34	223.94	WDØBBF	O	WDØBBF	MRC	12/84
Gem Lake	222.50	224.10	KØLAV	O L	KØLAV	MRC	12/84
Maplewood	223.34	224.94	KØJA	O	Twin Town Repeaters	MRC	12/84
Rogers	223.14	224.74	WDØBOD	O	WDØBOD	MRC	12/84
St. Paul	222.70	224.30	WDØDIR	O A L	KAØE/KCØWX	MRC	12/84
St. Paul	222.82	224.42	KAØJLB	O	KAØJLB	MRC	12/84
MISSOURI							
CAPE GIRARDEAU							
Cape Girardeau	223.34	224.94	WØQMF	O	WØQMF	WØQMF	10/84
COLUMBIA/JEFFERSON CITY							
Columbia	222.42	224.02	AiØO	O L	AiØO/WBØRHK	MRC	10/84
KANSAS CITY							
Independence	223.38	224.98	WØRDL	O	WØRDL	MRC	10/84
Kansas City, KS	222.34	223.94	WAØCBW	O E L	Jayhawk ARC	KARC	10/84
Kansas City, KS	222.50	224.10	WBØKIA	O A	WBØKIA	KARC	10/84
Lawrence, KS	222.70	224.30	NØAOL	O	NØAOL	KARC	10/84
Liberty	223.26	224.86	NØELK	O	NØELK	MRC	10/84
Mission, KS	222.94	224.54	KAØE	O	KAØE/KCØWX	KARC	10/84
Olathe, KS	223.34	224.94	WBØKIG	O A	WBØKIG	KARC	10/84
Raytown	223.22	224.82	WDØESA	O L		MRC	10/84
ROLLA							
Rolla	223.28	224.88	WØLLU	O	WØLLU	MRC	10/84
ST. LOUIS							
Clayton	222.74	224.34	WBØRPN	O	St. Louis Rptr., Inc.	MRC	10/84
Fenton	223.02	224.62	WØJZY	O	WBØJIX	MRC	10/84
Florissant	223.18	224.78	KRØX	O		MRC	10/84
Shiloh, IL	223.10	224.70	WD9GOE	O L	Marissa ARC	MRC	10/84
St. Louis	223.38	224.98	KØGOB	O	KØGOB	MRC	10/84
Wentzville	222.34	223.94	KDØLZ	O A	KDØLZ/NØEEA	MRC	10/84
SOUTHEAST							
Dexter	222.80	224.40	KAØNNO	O	WBØFUB	MRC	10/84
Ironton	223.22	224.82	WØJZY	O	WBØJIX	MRC	10/84
MONTANA							
SOUTH CENTRAL							
Bozeman	223.06	224.66	KB7KB	O L	KB7KB	RACOM	01/85
NEBRASKA							
OMAHA							
Omaha	222.34	223.94	WBØCMC	O A E L	WBØCMC	WBØCMC	10/84
Omaha	222.82	224.42	WBØQPP			WAØVRI	10/82
Omaha	223.34	224.94	WØEQU	O	WØEQU	WBØCMC	10/84
SOUTH CENTRAL							
Kearney	222.34	223.94	WAØIVW	L	WAØIVW	WAØIVW	05/82
NEVADA							
CARSON CITY/RENO							
Peavine Mt.	222.86	224.46	N7RH	O A E L R Z	Wide Area Data Group	N7FEQ	10/83
Reno/Sparks	222.34	223.94	WA7ANA	O A E R Z	WA7ANA	N7FEQ	10/83
Reno/Sparks	223.34	224.94	KA7CYB	O L P	KA7CYB	N7FEQ	10/83

Location	Input	Output	Call	Notes	Sponsor	Source	Date
Virginia City LAS VEGAS	222.46	224.06	KB7VT	O E L R Y	KB7VT/WADG	KB7VT	09/82
Angels Peak Las Vegas	223.18	224.78	WB6OAY	L	WB6OAY	WB6OAY	10/84
SOUTHWEST	223.34	224.94	WA7HXO	O E	Las Vegas RA	KB7CG	01/85
Tonopah	222.54	224.14	N7DGL	O E R	N7DGL	W7KLH	09/83
NEW HAMPSHIRE							
CONCORD							
Concord	223.22	224.82	KG1C	O E L	KG1C	KG1C	01/85
KEENE							
Pack Monadnock	222.02	223.62	KG1C	O L	KG1C	KG1C	01/85
MANCHESTER/NASHUA							
Derry	222.86	224.46	K1MNS	O	Interstate RS	WA1RPQ	10/84
Nashua	222.68	224.28	KA1DT	O E L	KA1DT/W1HZN	W1ALE	10/84
NEW JERSEY							
ATLANTIC CITY							
Atlantic City	222.36	223.96	WB3JVX	O A E L	Metrocom	WB3JVX	11/84
BERGEN COUNTY							
Alpine	222.08	223.68	W2VH	PL E L	Major Armstrong Mem. ARC	TSARC	10/84
Carlstadt	222.46	224.06	WA2VKH	O	WA2VKH	TSARC	10/83
Fort Lee	222.20	223.80	N2DRO	O	N2DRO	TSARC	10/83
Fort Lee	222.64	224.24	W2QAQ	PL (CA) E	W2QAQ	TSARC	10/84
Hackensack	223.30	224.90	W2GIF	O	W2GIF	TSARC	10/83
Hackensack	222.92	224.52	WA2UXC	O	WA2UXC	TSARC	10/83
North Arlington	222.80	224.40	WA2SQQ	O	WA2SQQ/WA2SLR	TSARC	10/83
Oakland	223.24	224.84	W2NMI	PL 4A E	10-70 RA	TSARC	10/83
Wykoff	222.74	224.34	W2FMN	O Y	W2FMN	W2FMN	10/83
BURLINGTON COUNTY							
Maple Shade	223.02	224.62	W2MX	O E	Maple Shade ARC	WB3AIS	10/83
Tabernacle	222.32	223.92	WB2YHA	O (CA)	WB2YHA	WB3JVX	11/84
Willingboro	223.26	224.86	WB2YGO	O (CA)		W2XQ	01/85
CAMDEN							
Pitman	223.18	224.78	W2JAV		W2JAV	W2JAV	01/85
Washington Twp.	223.06	224.66	W2MMD	O (CA) E L	Gloucester Co. ARC/ Metrocom	WB3JVX	11/84
ESSEX COUNTY							
Lincoln Park	223.06	224.66	WA2HDE	O	WA2HDE	WA2HDE	10/83
Montclair	222.28	223.88	KR2I	O A	KR2I	K2AQG	10/83
Montclair	222.40	224.00	K2AQQ	O A	K2AQQ	K2AQQ	10/83
North Caldwell	222.62	224.22	WB2ZRK	O A	Crescomm ARA	TSARC	10/83
Verona	222.88	224.48	W2MZS	O E	Essex Co. OEM	TSARC	10/83
West Orange	222.58	224.18	WA2BAU	O	WA2BAU	TSARC	10/83
West Orange	223.20	224.80	N2DCE	O A E L Z	N2DCE/WA2EPI	N2DCE	10/84
HUDSON COUNTY							
Bayonne	222.68	224.28	W2KB	O A E R	Bayonne Emergency Management ARC	TSARC	10/83
Kearney	222.84	224.44	W2KUW		W2KUW	TSARC	10/83
MIDDLESEX COUNTY							
Piscataway	222.96	224.56	KA2AHS	A E L	Middlesex Co. OEM	TSARC	10/83
MORRIS COUNTY							
Mt. Arlington	222.24	223.84	WB2SLJ		WB2SLJ	TSARC	10/83
Mt. Freedom	222.04	223.64	KC2CY	O E R Z	Morris Co. OEM	KC2CY	01/85
Rockaway	222.36	223.96	N2ATH	PL	N2ATH	N2ATH	06/84
PASSAIC COUNTY							
Clifton	222.76	224.36	KB2N	O A E R	Clifton OEM	N2DXP	10/83
Clifton	223.04	224.64	WB2YYD	O	Clifton OEM	TSARC	10/83
SOMERSET COUNTY							
Neshanic Station	222.18	223.78	KB2EF	C PL T A E P Z	Somerset OEM	TSARC	10/83
Warren	222.14	223.74	K2IHS	O A	ETS of NJ	K2AHL	01/85
SUSSEX COUNTY							
Newton	222.90	224.50	N2WM	O E L R Y Z	Sussex Co. ARC	N2WM	10/84
Pahaquarry Twp.	223.38	224.98	KA2DEW	O E L R Y Z	Catfish Intertie System	KA2EIA	10/82
Sparta	223.08	224.68	KC2NZ		KC2NZ	TSARC	10/83
TRENTON							
Lawrenceville	222.70	224.30	WR2AEU			PJRC	10/82
Robbinsville	222.64	224.24	N2BKF		N2BKF	N2BKF	10/83
UNION COUNTY							
Springfield	223.00	224.60	WA2SQV		WA2SQV	TSARC	10/83
WARREN COUNTY							
Warrenville	223.28	224.88	WA2WJY	O E	Washington Valley RC	TSARC	10/83
EAST CENTRAL							
Deal	222.72	224.32	WB2UTZ	O E L		TSARC	10/83
Keyport	223.36	224.96	WA2EWK	O E	Hazlet OEM	TSARC	10/83
Lakewood	223.12	224.72	N2DCL		N2DCL	TSARC	10/83
Manahawkin	223.12	224.72	WA2TMZ		WA2TMZ	TSARC	10/83
Morganville	222.14	223.74	WB2HUD		WB2HUD	TSARC	10/83
Old Bridge	222.60	224.20	NA2J	PL E	NA2J	TSARC	10/83
WEST CENTRAL							
Cherryville	223.00	224.60	K2PM	O E R	K2PM	WB2NQV	09/83
Mt. Kipp	222.52	224.12	K2PM	PACKET O A E L R Z	Cherryville RA	WB2NQV	09/83
NEW MEXICO							
ALBUQUERQUE							
Albuquerque	222.22	223.82	WA5VJY		NM 220 Society	WA5VJY	10/82
Albuquerque	222.90	224.50	KA5BEM	O A E L	KA5BEM	KA5BEM	01/85
DEMING							
Deming	224.94	223.34	WB5CBD	C L	FM Assn.	K5LA	09/82

Location	Input	Output	Call	Notes	Sponsor	Source	Date
LAS CRUCES Las Cruces	222.34	223.94	W5GB			W5PDY	10/83
SANTA FE Los Alamos	222.34	223.94	N5BGC			W5PDY	10/83
NEW YORK							
ALBANY/SCHENECTADY							
Albany	223.22	224.82	N2DU			W2ODC	10/83
Schenectady	222.46	224.06	K2AE		Schenectady ARA	W2ODC	01/85
Troy	222.82	224.42	W2SZ		RPI RC	W2ODC	10/82
Valatie	222.40	224.00	WA2WNI	O		W2ODC	01/85
AUBURN							
Skaneateles Falls	222.98	224.48	N2DM			W2ODC	01/85
BINGHAMTON							
Binghamton	223.34	224.94	K2OC		SVRA	W2ODC	10/83
Binghamton	223.38	224.98	WA2EYH			W2ODC	10/83
Harpursville	222.40	224.00	WA2IKO			W2ODC	10/83
Harpursville	222.80	224.40	WA2IKO			W2ODC	10/83
Vestal	222.34	223.94	K2OC			W2ODC	01/85
BUFFALO							
Buffalo	222.50	224.10	WB2OXB	O A E	Elma RA	WB2OXB	05/84
Buffalo	223.22	224.82	W2EUP			VE3GYQ	01/84
Elma	223.06	224.66	KC2P	O E	KC2P	KC2P	05/84
Grand Island	223.14	224.74	K2GUG			VE3GYQ	01/84
Hamburg	222.54	224.14	WB2VCR			VE3GYQ	01/84
Hamburg	223.04	224.64	WB2FCS			VE3GYQ	01/84
Newfane	223.34	224.94	AG2I	O A E	AG2I	AG2I	10/83
Tonawanda	222.90	224.50	WB2WGX			VE3GYQ	01/84
Tonawanda	223.10	224.70	WB2NFZ			VE3GYQ	01/84
ELMIRA/ITHACA							
Cortland	222.50	224.10	WA2VAM	O	WA2VAM	WA2VAM	10/82
Elmira	222.38	223.98	N2DVH	O A L	RATS	N2DVH	05/84
Elmira	222.62	224.22	WB2ZVQ			W2ODC	10/82
Painted Post	223.10	224.70	W2GJ		STARRS	W2ODC	01/85
GLENS FALLS							
Corinth	222.34	223.94	WA2UMX		Saratoga RACES	W2ODC	10/83
Hebron	223.34	224.94	K2MQJ			W2ODC	10/83
KINGSTON/POUGHKEEPSIE							
Kingston	223.26	224.86	K2JXU		NYS S. District RACES	W2ODC	01/85
Mt. Beacon	222.32	223.92	WA2AHR	O A	Mt. Beacon ARC	WA2AHR	09/83
New Windsor	222.60	224.20	WA2IUS	O (CA) L	Orange Co. RG	WB2BQW	10/84
MANHATTAN							
Manhattan	222.00	445.225	WB20LB	O (CA) E L	KA2NYR	KA2NYR	10/84
Manhattan	222.00	223.66	WA2QCZ	O (CA) E L	KA2NYR	KA2NYR	10/84
Manhattan	222.02	223.62	N2APN			TSARC	10/83
Manhattan	222.12	223.72	K2KLN	O A E L Z	Metroplex	WB2MGB	09/83
Manhattan	222.16	223.76	N2BXW	PL		WA1PDK	10/83
Manhattan	222.34	223.94	W2SNM	O E	MAARC	W2ICW	10/84
Manhattan	222.66	224.26	WA2SPI			TSARC	10/83
Manhattan	222.98	224.58	WA2HKO			TSARC	10/83
Manhattan	223.10	224.70	K2KLN	O A E L Z	Metroplex	WB2MGB	10/83
Manhattan	223.10	441.75	K2KLN	O A E L Z	Metroplex	WB2MGB	10/83
Manhattan	223.10	145.45	K2KLN	O A E L Z	Metroplex	WB2MGB	09/83
Manhattan	223.32	224.92	K1YBY	PL	Weston/Westport ARC	TSARC	03/83
BROOKLYN							
Brooklyn	222.30	223.90	KB2MU	O A E Z	KB2MU	KB2MU	11/82
Brooklyn	222.48	224.08	KB2MU			TSARC	10/83
QUEENS							
Bayside	223.16	224.76	WA2QZZ			TSARC	10/83
Cambria Heights	223.14	224.74	WA2NCB	O A Z	Downlink Comm. Assn.	WA2NCB	10/84
Queens	222.38	442.45	KF2J	PL A	KF2J		10/82
Queens	222.38	223.98	KF2J	O A E L	KF2J	KF2J	11/82
Queens	222.58	224.18	WA2KUX			TSARC	10/83
Woodhaven	222.56	224.16	W2YTR	O	W2YTR	TSARC	10/83
Woodside	222.44	224.04	N2DGW	O A L Z	West Queens ARA	N2EAN	01/83
STATEN ISLAND							
Staten Island	222.06	223.66	KA2CUS	O		TSARC	10/83
Staten Island	222.44	224.04	KA2PBT	O	KA2PBT	KA2PBT	10/84
Staten Island	223.18	224.78	WB2BTD		WB2BTD	TSARC	10/83
LONG ISLAND/NASSAU COUNTY WEST							
East Rockaway	222.86	224.46	WA2YUD	C PL (CA) T	WA2YUD	WA2YUD	09/83
Lynbrook	222.94	224.54	WB2BZR	C T (CA) A E	WB2BZR	WB2BZR	09/83
Minneola	223.24	224.84	WB2VTJ		WB2VTJ	TSARC	10/83
Oyster Bay	223.38	224.98	K2MZ		K2MZ	K2MZ	09/83
LONG ISLAND/NASSAU COUNTY EAST							
East Meadow	223.34	224.94	W2SNM			W2ODC	01/85
Lewittown	222.70	224.30	WB2ROL	PL T (CA) E	WB2ROL	WB2ROL	09/82
Manhasset	223.30	224.90	K2KDA	L P			
Massapequa	222.90	224.50	KA2CAF	C E L	Northeast FM Assn.	TSARC	10/83
Plainview	223.22	224.82	WB2NHO	O	LIMARC	WA2NIC	09/83
Westbury	222.78	224.38	WB2TDT			TSARC	10/83
LONG ISLAND/SUFFOLK COUNTY EAST							
Amagansett	222.64	224.24	W2HLI			TSARC	10/83
Setauket	222.50	224.10	K2YBW	PL T L	K2YBW	K2YBW	01/85
LONG ISLAND/SUFFOLK COUNTY CENTRAL							
Farmingville	222.30	223.90	WA2IAW			TSARC	03/83
Farmingville	222.52	224.12	WA2YWP			TSARC	10/83
Islip	223.08	224.68	WA2TAP	O	Suffolk Co. RC	WA2TAP	10/83
Manorville	223.04	224.64	N2ASF			TSARC	03/83

Location	Input	Output	Call	Notes	Sponsor	Source	Date
LONG ISLAND/SUFFOLK COUNTY WEST							
Dix Hills	222.10	223.70	WA2PWS	O A E	Telephone Pioneers of America	TSARC	10/83
Dix Hills	222.26	223.86	WB2SLH	O	WB2SLH/WA2YLO	WB2SLH	08/84
Huntington	222.96	224.56	KJ2I	PL T A E L Z	KJ2I	TSARC	10/83
Huntington	223.02	224.62	WA2PNU	C	Larkfield ARC	WA2TSN	10/84
ROCHESTER							
Palmira	222.58	224.18	WA2EWU			W2ODC	01/85
Rochester	222.46	224.06	WB2QCJ			W2ODC	10/83
Rochester	223.08	224.68	WB2IMT			W2ODC	01/85
Rochester	223.10	224.70	WB2MMD			W2ODC	10/83
Rochester	223.30	224.90	WA2ZHD	O	RRRA/GRIDD	W2ODC	01/85
ROME							
Rome	222.54	224.14	WA2IFC			W2ODC	10/83
Rome	222.70	224.30	W2OFQ			W2ODC	10/83
SYRACUSE							
Cazenovia	223.10	224.70	N2BMM	O E	W2DJL	N2BMM	10/82
Clay	222.74	224.34	WA2WLH			W2ODC	01/85
Fulton	222.94	224.54	W2TQF			W2ODC	01/85
Minetto	222.62	224.22	WB2DHL			W2ODC	01/85
Syracuse	222.46	224.06	W2OBM	O E	W2OBM	W2ODC	01/85
UTICA							
Utica	222.90	224.50	WB2NSU			W2ODC	01/85
Utica	222.42	224.02	NF2B			W2ODC	01/85
Utica	223.06	224.66	WA2CAV	A		W2ODC	01/85
WESTCHESTER COUNTY							
Vahalla	223.18	224.78	WB2ZII	O A E L R Z	Westchester Emergency Comm. Assn.	WB2VUK	10/84
Vahalla	223.18	447.475	WB2ZII	O A E L R Z	Westchester Emergency Comm. Assn.	WB2VUK	10/84
Vahalla	223.18	147.06	WB2ZII	O A E L R Z	Westchester Emergency Comm. Assn.	WB2VUK	10/84
Yonkers	222.54	224.14	W2XV		VHF ACCO	W2XV	08/83
EAST CENTRAL							
Cherry Valley	222.38	223.98	WA2IJE	L		W2ODC	01/85
Cobleskill	222.34	223.94	WA2ZWM	R	Schoharie RACES	W2ODC	10/83
Middleburgh	222.58	224.18	WB2KLD			W2ODC	10/83
Springfield Center	223.38	224.98	WA2SAF		Otsego Co. ARA	W2ODC	01/85
NORTH CENTRAL							
Oswego/Fulton	222.62	224.22	WB2DHL	O A E	WB2DHL	WB2DHL	09/83
SOUTHEAST							
Brewster	223.28	224.88	W2TDY			W2ODC	10/83
Garnerville	222.22	223.82	WA2YDV	O A E Y	Hudson Valley RA	TSARC	10/83
Garrison	223.20	224.80	K2AJN		K2AJN	TSARC	10/83
La Grangeville	10250.00	224.76	WA2EAQ	C	WA2EAQ	TSARC	10/83
Patterson	222.44	224.04	KC2AV	PL	KC2AV	TSARC	10/83
Pine Plains	222.46	224.06	WB2KMY	O	WB2KMY	TSARC	10/83
WEST CENTRAL							
Wayland	223.18	224.78	WA2DHB			W2ODC	01/85
Wethersfield	223.26	224.86	KC2JY			VE3GYQ	01/84
Wilson	223.02	224.62	W2XE	O	W2XE	VE3GYQ	01/84
NORTH CAROLINA							
ASHEVILLE							
Asheville/ Dryman Mt.	223.00	224.60	NC4N		NC4N	CVRA-SERA01/85	
Asheville/ Mt. Mitchell	222.94	224.54	WA4BVW		WA4BVW	CVRA-SERA01/85	
Asheville/ Mt. Pisgah	222.34	223.94	WA4BVW		WA4BVW	CVRA-SERA01/85	
Canton/ Chambers Mt.	222.64	224.24	WB4OKG	C		CVRA-SERA 10/83	
CHARLOTTE/GASTONIA							
Charlotte	222.80	224.40	KE4ZC	L		CVRA-SERA01/85	
Charlotte	223.08	224.68	WB4KPF			CVRA-SERA01/85	
Cherryville/ Bakers Mt.	223.36	224.96	WB4UDS	L	WB4UDS/N4GYH/K4JTX	CVRA-SERA01/85	
Locust	222.40	224.00	WA4ZIA	(CA)	WA4ZIA	CVRA-SERA01/85	
FAYETTEVILLE							
Fayetteville	222.42	224.02	W4EHF	L		CVRA-SERA01/85	
GREENSBORO/WINSTON-SALEM							
Gibsonville	223.22	224.82	WB4IKY	Y		CVRA-SERA01/85	
High Point	222.32	223.92	K4AZA	(CA) L		CVRA-SERA01/85	
Linwood	222.38	223.98	KA4HUV			CVRA-SERA01/85	
Westfield	223.10	224.70	W4RXG			CVRA-SERA01/85	
Westfield	223.28	224.88	W4RXG	Y		CVRA-SERA01/85	
Winston-Salem	223.04	224.64	WA4YHH			CVRA-SERA01/85	
RALEIGH/DURHAM							
Goldsboro	223.36	224.96	WD4OYO	O (CA) L	WD4OYO	WD4OYO	09/83
Hillsborough	222.34	223.94	WA4WTX	L		CVRA-SERA01/85	
Raleigh	223.04	224.64	WA4PEN			CVRA-SERA01/85	
ROCKY MOUNT							
Rocky Mount	222.36	223.96	KA4DAP		KA4DAP	CVRA-SERA01/85	
WEST CENTRAL							
Hickory	222.42	224.02	WA4MDW			CVRA-SERA01/85	
Hickory	222.76	224.36	WB4HRR	A	WB4HRR/WA4DLE	WB4HRR	09/83
Lenoir	222.56	224.16	KN4K			CVRA-SERA01/85	
Morganton	223.20	224.80	WB4PML			CVRA-SERA01/85	
Salisbury	223.16	224.76	W4EXU			CVRA-SERA01/85	
Statesville	222.70	224.30	WA4PVI			CVRA-SERA01/85	

Location	Input	Output	Call	Notes	Sponsor	Source	Date
OHIO							
AKRON							
Akron	222.34	223.94	WB8CXO	O A E L T	Akron Comm. Assn.	WB8HFZ	10/84
Kent	222.42	224.02	N8BHU	PL 4A A E L Z	Tree City 220	N8BHU	10/84
CANTON							
Canton	222.58	224.18	WD8JTR	O E	SARC	WD8MBF	10/84
Massillon	223.18	224.78	WB8NP	O A E	Massillon ARC	N8ATZ	09/83
CINCINNATI							
Cincinnati	222.10	223.70	N8EXF		Mt. Washington 220 ARC	N8EXF	06/83
Cincinnati	222.38	223.98	WB8NON		Cincinnati RA	N8EXF	06/83
Cincinnati	222.46	224.06	K8YOJ	O E R	Hamilton Co. ARPSC	K8JE	10/84
Cincinnati	222.54	224.14	W8DWJ	O	OMIK Electronic Assn.	W8DWJ	10/84
Cincinnati	223.18	224.78	WD8PMU	O A E L Z	Birdland RA	WD8PMU	06/83
Fairfield	222.52	224.12	WD8PRH	A R	FARA	K8QOE	10/84
Goshen	223.26	224.86	WD8QML	PL XA A E	WD8QML	WD8QML	10/82
Hamilton	222.94	224.54	WB8TCB		WB8TCB	WB8TCB	08/83
CLEVELAND							
Brook Park	222.23	223.83	WB8UDA	PL P	FSRC	WB8UDA	10/82
Brook Park	222.26	223.86	WB8UDA	O	FSRC	AB8Z	09/82
Brunswick	223.10	224.70	K8KRG	O	NOARS	K8CNI	01/85
Cleveland	222.38	223.98	W8FZS	O E	Western Reserve RA	W8CJB	07/83
Cleveland	223.30	224.90	WB8CQR	O	LEARA	AB8P	09/83
Cleveland	223.34	224.94	WB8CQR	O	LEARA	AB8P	09/83
Elyria	223.06	224.66	N8DBM	O E	Elyria RA	WD8DRZ	12/83
Garfield Heights	223.02	224.62	WB8UAH	O E	Clear Communications	WB8JUG	09/83
Maple Heights	222.50	224.10	N8DHH	O	N8DHH	WD8DRZ	01/84
Maple Heights	222.66	224.26	KA8NTV	O A E L	KA8NTV	KA8NTV	10/84
Parma	222.70	224.30	AB8Z	C L	AB8Z	AB8Z	09/83
Parma	222.70	224.30	AB8Z	C L	AB8Z	AB8Z	09/83
Seven Hills	222.70	224.30	KB8NB	C	Spectrum Banditos RC	AB8Z	09/83
Vermilion	222.82	224.42	WD8DRZ	O L	LEARIN	WD8DRZ	01/85
Wickliffe	222.74	224.34	WA8PKB	O	WA8PKB	WD8DRZ	01/85
COLUMBUS							
Columbus	222.38	223.98	WD8QWR	O E L	CORC	WD8QWR	09/83
Columbus	222.46	224.06	K8DDG	O	Central Ohio ARES	W8BKO	10/84
Columbus	222.86	224.46	K8DDG	O	Central Ohio ARES	W8BKO	10/84
Columbus	223.06	224.66	WA8RUT	O L	Central Ohio Area RG	W8BKO	09/82
DAYTON							
Centerville	223.02	224.62	WA8MCH	L	Centerville ARG	WA8MCH	10/83
Dayton	222.34	223.94	W8BI		Dayton ARA	W8ILC	10/84
Huber Heights	222.22	223.82	WD8SBD	O A L	Huber 220 Gang	WD8KMX	10/84
Miamisburg	222.30	223.90	KC8UD	O E L	WALNET	WB4LAI	10/83
Miamisburg	222.90	224.50	WB4LAI	O E L	Kettering Medical Center ARC	WB4LAI	01/85
Phoneton	223.22	224.82	WD8SBD	O T (CA) E L R Y	WB8IFP	W8ILC	10/83
Trotwood	222.82	224.42	WB8WIQ		WB8WIQ	WB8WIQ	09/83
MANSFIELD							
Mt. Gilead	223.34	224.94	W8JRL	O E	W8JRL	W8JRL	09/83
SPRINGFIELD							
Springfield	222.66	224.26	WD8KMX	O A E L	WD8KMX	WD8KMX	10/84
Springfield	224.26	52.525	KA8DKE	L	KA8DKE	WD8KMX	10/84
TOLEDO							
Toledo	222.54	224.14	W8HHF	O A	Toledo Mobile RA	W8UJ	05/84
CENTRAL							
Zanesville	223.34	224.94	KJ8N	O A E P Z	Y-City Wireless Club	KJ8N	10/84
EAST CENTRAL							
St. Clairsville	222.62	224.22	K8IP	O	Eastern Ohio Amateur Wireless Assn.	K8IP	09/83
NORTHWEST							
Findlay	223.10	224.70	NA8W	O	NA8W	NA8W	09/83
SOUTH CENTRAL							
Hillsboro	222.98	224.58	K8TQM	O	Highland ARA	WA8KIW	09/83
WEST CENTRAL							
Huntsville	222.90	224.50	KA8GRP	O	KA8GRN	KA8GRN	10/83
Lima	223.30	224.90	WB8PJZ	O L	Lima ARA	WD8BND	10/84
Ludlow Falls	223.34	224.94	WB8PMG	O	WD8JPP	WD8JPP	10/84
Urbana	223.26	224.86	WB8UCD	O	WB8UCD	WD8KMX	10/84
OKLAHOMA							
ENID							
Enid	223.10	224.70	W5HTK		Enid ARC	ORSI	01/85
Enid	223.34	224.94	W5HTK	O	Enid ARC	ORSI	01/85
MUSKOGEE							
Muskogee	222.34	223.94	WB5AOH	O	WB5AOH	ORSI	01/85
OKLAHOMA CITY							
Oklahoma City	222.50	224.10	N5BEQ		N5BEQ	ORSI	01/85
Oklahoma City	222.84	224.44	K9KK			ORSI	01/85
Tuttle	222.60	224.20	WB5SQC		WB5SQC	ORSI	09/83
TULSA							
Tulsa	222.30	223.90	WB5BET		WB5BET	ORSI	09/83
Tulsa	223.34	224.94	K5LAD	O	K5LAD	ORSI	01/85
NORTHEAST							
Bartlesville	222.50	224.10	KB5QJ		KB5QJ	ORSI	01/85
Grove	222.34	223.94	K5PJR		K5PJR	ORSI	01/85
Pryor	222.46	224.06	KC5FM		KC5FM	ORSI	01/85
SOUTHWEST							
Waurika	222.28	223.88	WA6HGK			ORSI	01/85

Location	Input	Output	Call	Notes	Sponsor	Source	Date
OREGON							
Statewide	223.00	224.60			Repeater Testing Pair	ORRC	10/84
EUGENE							
Eugene	222.50	224.10	WB7RKR	O		ORRC	10/84
PORTLAND							
Hillsboro	222.90	224.50	W7CLU	O E	ARRG	ORRC	01/85
Portland/Goat Mt.	222.34	223.94	WA7QEX	O A E L	Cascade RA	WA7QEX	11/84
Vancouver, WA	222.56	224.16	WA7NTU		WA7NTU	ORRC	10/84
WEST CENTRAL							
Florence	222.60	224.00	K6UIN	O	AREA	ORRC	01/85
PENNSYLVANIA							
ALLENTOWN							
Palmerton	222.66	224.26	W3BBS	O E	EPA VHF Society	W3BBS	10/84
HARRISBURG							
Harrisburg	223.18	224.78	WA3KXG	O E R	Central Pennsylvania RA	WB3FTD	10/82
LANCASTER							
Lancaster	222.70	224.30	WB3DFN	O A E	WB3DFN	WA3WPA	12/84
Lancaster	222.72	224.32	WA3WPA	O A E	WA3WPA	WA3WPA	12/84
Lancaster	223.30	224.90	N3AY	O A E	N3AY	WA3WPA	12/84
Lititz	222.84	224.44	KA3CNT	O A L	KA3CNT	KA3CNT	09/84
PHILADELPHIA							
Bensalem	222.90	224.50	WA3TMP	C PL (CA) L Z	Bucks Co. RA	WA3TMP	09/84
Broomall	223.10	224.70	K3TR	O	Rets Electronic School	RES	10/84
Chester	223.36	224.96	WB3JVX	O PACKET (CA) E L R	Metrocom	WB3JVX	11/84
Churchville	222.74	224.34	WA3WLQ	O	WA3WLQ	WA3WLQ	01/85
Churchville	222.86	224.46	WA3JUNG	O A E	WA3JUNG	WA3JUNG	01/85
Churchville	222.98	224.58	W3CCX	O	Mt. Airy VHF RC	WA3XV	09/82
Jenkintown	222.30	223.90	W3DBZ			PJRC	10/82
Jenkintown	222.68	224.28	WA3UTI			PJRC	10/82
Philadelphia	222.38	223.98	WB3JVX	O L	Metrocom	WB3JVX	11/84
Philadelphia	222.46	224.06	WA3YLD	O (CA) E	Center City RG	WB3AIS	10/83
Philadelphia	222.50	224.10	K3MTK	O A E L Z	Suburban ARC	WA3IAO	10/83
Philadelphia	222.58	224.18	K3QFP	O E	Center City RG	WB3AIS	10/83
Philadelphia	223.16	224.76	WA3EVT	O	KY-WV 3 ARC	WA3IWT	10/83
Valley Forge	223.34	224.94	W3PHL	O	PARA	K3ITH	01/85
PITTSBURGH							
Pittsburgh	222.50	224.10	WA3JDX	O E	WA3JDX	K3SMB	09/83
Pittsburgh	222.54	224.14	KA3IDK		KA3IDK	KA3IDK	10/82
Pittsburgh	223.10	224.70	N3AJW	O A E L R Y	Amateur Transmitters Assn.	N3AJW	09/83
SCRANTON/WILKES-BARRE							
Wilkes-Barre	222.82	224.42	N3DAP	O E	N3DAP/N3DAX	N3DAX	07/84
Wilkes-Barre	223.06	224.66	W3KUA	E		K2OED	10/83
EAST CENTRAL							
Pine Grove	223.10	224.70	K3SLG		K3SLG	K3SLG	10/82
SOUTHEAST							
Parkesburg	222.34	223.94	K3WAP	O	Tri-State Group	K3WAC	09/83
SOUTHWEST							
Indiana	223.30	224.90	W3MMY	O	W3MMY	W3MMY	08/84
WEST CENTRAL							
Beaver	222.70	224.30	KB3YC	O E R	KB3YC/KA6AQI	KB3YC	10/83
Beaver	223.26	224.86	W3VRZ	O E R	Triple "A" ARA	K3NPX	10/84
Beaver Falls	222.58	224.18	W3SGJ	O A E L R Z	Beaver Valley ARA	KF3V	10/82
Franklin	222.34	223.94	W3ZIC	O	Fort Venango Mike & Key Club	N3AYZ	10/84
Mars	223.34	224.94	W3GT	O E L	W3GT	W3GT	11/83
Parker	222.42	224.02	W3ZIC	O	Fort Venango Mike & Key Club	N3AYZ	10/84
Pleasantville	222.38	223.98	W3ZIC	O	Fort Venango Mike & Key Club	N3AYZ	10/84
RHODE ISLAND							
PROVIDENCE							
Coventry	222.30	223.90	KA1ABI	E	KA1ABI	KA1ABI	10/83
Coventry	223.26	224.86	WA1USA	E	Coventry DCPA	W1YNE	10/82
Cranston	223.16	224.76	W1XJ	O E	Ocean State ARG	W1XJ	10/84
North Providence	222.50	224.10	W1OOG	O	W1OOG	W1OOG	09/83
Providence	222.38	223.98	W1OP	O E	Providence RA	K1DT	09/83
SOUTH CAROLINA							
COLUMBIA							
Columbia	223.30	224.90	N4EOY	O E L	Columbia 220 Group	N4EOY	10/83
Columbia	222.30	223.90	N4EOY	O E L	Columbia 220 Group	N4EOY	10/83
GREENVILLE/SPARTANBURG							
Easley	222.46	224.06	KJ4X				CVRA-SERA01/85
Greer	222.38	223.98	W4ILY	T A	Greer ARC	W4ILY	09/83
Pickens	222.54	224.14	WB4QHF	O E R	KA4HRA/KA3AYK/K4SMP/ WA6WAY/KB4BZO	WB4QHF	10/83
Pickens	222.80	224.40	WB4QHF	O A	WB4LZT/K4RDL/WB4MOU/WB4QHF KA4ZUS		10/83
TENNESSEE							
CATTANOOGA							
Chattanooga	223.18	224.78	K4VCM	A	Chattanooga Tri-State FM Assn.	CVRA-SERA01/85	
Chattanooga	223.30	224.90	WA4ZOK			CVRA-SERA01/85	
GREENEVILLE							
Greeneville	223.34	224.94	WB4NKM	A		CVRA-SERA01/85	

Location	Input	Output	Call	Notes	Sponsor	Source	Date
KNOXVILLE/OAK RIDGE							
Knoxville	222.86	224.46	WA4YON			CVRA-SERA01/85	
Knoxville	222.90	224.50	W4BBB			CVRA-SERA01/85	
Knoxville	223.22	224.82	KB4CTS	C		CVRA-SERA01/85	
MEMPHIS							
Memphis	221.90	223.50	W4ZJM	T L	W4ZJM	W4ZJM	03/82
Memphis	222.34	223.94	W4ZJM	O E L	W4ZJM	W4ZJM	10/84
NASHVILLE							
Gallatin	222.38	223.98	WB4ZSA	(CA)		CVRA-SERA01/85	
Hermitage	222.30	223.90	WB4RAB			CVRA-SERA01/85	
Nashville	222.42	224.02	N4TB			CVRA-SERA01/85	
Nashville	222.48	224.08	WB4UEX			CVRA-SERA01/85	
Nashville	222.62	224.22	N4AWB			CVRA-SERA01/85	
NORTH CENTRAL							
Clarksville	222.34	223.94	KF4GP			CVRA-SERA01/85	
SOUTH CENTRAL							
Franklin	222.54	224.14	WD4SGS			CVRA-SERA01/85	
TEXAS							
Allen	223.10	224.70	N5AU	C		W5OGZ	10/84
Arlington	222.14	223.74	WB5TU	O		W5OGZ	12/84
Arlington	222.42	224.02	WB5SUF	T A L		W5OGZ	10/84
Arlington	222.90	224.50	WB5PBZ			W5OGZ	10/84
Arlington	223.02	224.62	WB5DBE			W5OGZ	10/84
Arlington	223.38	224.98	KY5Q	O		W5OGZ	10/84
Austin	222.34	223.94	W5EBJ			W5OGZ	10/84
Austin	223.34	224.94	WB5PCV	A L		W5OGZ	10/84
Brady	222.34	223.94	N5DHW			W5OGZ	10/84
Brownsville	222.58	224.18	WD5CLI			W5OGZ	10/81
Cedar Hill	222.50	224.10	N5FL			W5OGZ	10/84
Cold Spring	223.18	224.78	WD5CWZ			W5OGZ	10/84
Colleyville	222.38	223.98	K5DOI	C		W5OGZ	10/84
Corpus Christi	223.14	224.74	N5AHD	L		W5OGZ	10/84
Daisetta	223.22	224.82	N5DNG	E		W5OGZ	10/84
Dale	222.02	223.62	KC5V			W5OGZ	10/84
Dallas	222.18	223.78	N5DZS	O		W5OGZ	10/84
Dallas	222.58	224.18	AJ5L	O E	Texas Instruments ARC	W5OGZ	10/84
Dallas	222.70	224.30	WB5TCD			W5OGZ	10/84
El Paso	222.38	223.98	WD5HTQ			W5OGZ	10/84
El Paso	223.22	224.82	KC5EJ	A		W5OGZ	10/84
Euleus	222.82	224.42	WB5UUT	O L P	WB5UUT	W5OGZ	10/84
Farmers Branch	222.94	224.54	WA5WZD	C		W5OGZ	10/84
Flower Mound	222.26	223.86	WB5NDJ			W5OGZ	10/84
Fort Worth	222.74	224.34	KD5JJ			W5OGZ	10/84
Fort Worth	223.18	224.78	WB5WRR			W5OGZ	10/84
Fort Worth	223.30	224.90	WB5AZB			W5OGZ	10/84
Fort Worth	223.34	224.94	WA5YVC	A		W5OGZ	10/84
Fort Worth	222.22	223.82	KC5IC		KC5IC	W5OGZ	10/84
Freeport	222.34	223.94	KA5MBH			W5OGZ	12/84
Grand Prairie	222.30	223.90	KB5EL			W5OGZ	10/84
Grand Prairie	222.86	224.46	KC5IO			W5OGZ	10/84
Grand Prairie	223.26	224.86	WB3BBJ			W5OGZ	10/84
Heath	223.22	224.82	K5KOG			W5OGZ	10/84
Houston	222.30	223.90	KA5MLJ			W5OGZ	10/84
Houston	222.46	224.06	WB5YVQ			W5OGZ	10/84
Houston	222.50	224.10	KQ5W	L		W5OGZ	10/84
Houston	222.58	224.18	K5ZC			W5OGZ	10/84
Houston	222.66	224.26	KQ5W	O A L	ECHO	W5OGZ	10/84
Houston	222.70	224.30	KR5K	A		W5OGZ	10/84
Houston	222.78	224.38	WB5YIH			W5OGZ	10/84
Houston	223.06	224.66	WB5OHH	E		W5OGZ	10/84
Houston (SW)	223.10	224.70	W5ANQ			W5OGZ	10/84
Houston (NW)	223.14	224.74	WD5GJU			W5OGZ	10/84
Houston (SW)	223.30	224.90	WB5FIV			W5OGZ	10/84
Houston	223.34	224.94	W5DWI			W5OGZ	10/84
Jasper	223.26	224.86	K5PFE	O L		W5OGZ	10/84
Karnes City	222.54	224.14	WD5JLA			W5OGZ	10/84
Lake Houston	223.02	224.62	WB5VNA			W5OGZ	10/84
Lewisville	222.54	224.14	K5DOI		Ti ARC	W5OGZ	10/84
Mineral Wells	222.98	224.58	K5QOV			W5OGZ	10/84
Moody	222.46	224.06	KA5X			W5OGZ	10/84
N. Richland Hills	222.34	223.94	W5URH			W5OGZ	10/84
N. Richland Hills	222.52	224.12	W5URH	E		W5OGZ	10/84
Plano	222.46	224.06	KA5X			W5OGZ	10/84
Port Neches/Groves	223.34	224.94	WB5ITT	E L		W5OGZ	10/84
Richardson	223.06	224.66	WA5WWH			W5OGZ	10/84
Rosenberg	223.38	224.98	WB5TUF			W5OGZ	10/84
San Antonio	222.22	223.82	WA5LNL	L		W5OGZ	10/84
San Antonio	222.34	223.94	WB5HJK			W5OGZ	10/84
San Antonio	222.38	223.98	KD5AK			W5OGZ	10/84
San Antonio	222.98	224.58	K5TYV	L		W5OGZ	10/84
San Antonio	223.06	224.66	W5TQS	A		W5OGZ	10/84
San Antonio	223.22	224.82	WA5DXJ	C L		W5OGZ	10/84
San Antonio	223.34	224.94	K5SUZ			W5OGZ	10/84
The Colony	222.02	223.62	KA5FRC			W5OGZ	10/84
The Colony	222.78	224.38	KA5FRC			W5OGZ	10/84
Watauga	222.06	223.66	KD5HM			W5OGZ	10/84
Weatherford	222.66	224.26	K5RHW			W5OGZ	10/84
Westlaco	222.86	224.46	WD5JLA	E		W5OGZ	10/84
Westlaco	223.26	224.86	WB5FRO	C (CA)		W5OGZ	10/84

Location	Input	Output	Call	Notes	Sponsor	Source	Date
West Columbia	222.26	223.86	KA5MBH	A		W5OGZ	10/84
UTAH							
WASATCH FRONT							
Orem	222.82	224.42	WB7TCV	O (CA) L		WB7TSY	10/84
Salt Lake City	222.34	223.94	K7DOU	O		WB7TSY	10/84
Salt Lake City	223.22	224.82	WB6CDN	O		WB7TSY	11/83
Salt Lake City	223.34	224.94	WB7DAU	O T A E L	Hidden Peak RA	K7JL	10/83
VERMONT							
BARRE							
Tunbridge	223.08	224.68	K1MOQ	O A L	K1MOQ/N1BCD	K1BKK	11/84
VIRGINIA							
DANVILLE							
Danville	223.16	224.76	K4OAK			CVRA-SERA01/85	
PETERSBURG							
Petersburg	222.40	224.00	K4ARO			CVRA-SERA01/85	
ROANOKE							
Roanoke/Poor Mt.	223.34	224.94	WB4DBB			CVRA-SERA01/85	
WASHINGTON AREA							
Alexandria	223.22	224.82	WA4CCF	O E L R	Alexandria RC	TMARC	12/84
Fairfax	222.50	224.10	WB4YHD	O E L	N Virginia FM Assn.	TMARC	12/84
Falls Church	223.38	224.98	N4CHP	T (CA) L		TMARC	12/84
Tyson's Corner	222.12	223.72	WD4KHP	O	WD4KHP	TMARC	12/84
Washington, DC	222.22	223.82	N3DPD	(CA) L	N3DPD	TMARC	12/84
Washington, DC	222.90	224.50	W3NKF	O (CA) E L	NRL ARC	TMARC	12/84
WYTHEVILLE							
Galax	222.74	224.34	WA4DFH			CVRA-SERA01/85	
WASHINGTON							
BELLINGHAM							
Mt. Vernon	222.28	223.88	W6OHR			WWARA	01/85
Oak Harbor	223.32	224.92	KE7C	L	KE7C	WWARA	01/85
EVERETT							
Everett	222.62	224.22	N7BUQ		WA7HYD	WWARA	01/85
Everett/ Lake Stevens	222.12	223.72	W7WKR	O		WWARA	01/85
LONGVIEW							
Ranier, OR	223.06	224.66	WB7UUP			WWARA	01/85
OLYMPIA							
Olympia	222.86	224.46	WB7EJO	O	Olympia ARS	WWARA	01/85
SEATTLE							
Belleuve	222.98	224.58	WA7IMC		WA7IMC	WWARA	01/85
Bremerton	222.96	224.56	N7BTI	PACKET		WWARA	01/85
Bremerton	223.08	224.68	WA7WNM	L	WA7WNM	WWARA	01/85
Kirkland	222.50	224.10	WA7SPR		WA7SPR	WWARA	01/85
Kirkland	222.56	224.16	K6LIE			WWARA	01/85
Kirkland	222.68	224.28	WA7TQS		WA7TQS	WWARA	01/85
Kirkland	223.16	224.76	WB7DOB			WWARA	01/85
North Bend	223.38	224.98	KC7UW			WWARA	01/85
Seattle	222.20	223.80	KL7BB		KL7BB	WWARA	01/85
Seattle	222.34	223.94	N7NW	A	WA7NAN	WWARA	01/85
Seattle	222.42	224.02	WB7EWO	O A Z	WB7EWO	WWARA	01/85
Seattle	222.72	224.32	W7PPW		W7PPW	WWARA	01/85
Seattle	222.74	224.34	K7NWS		BEARS	WWARA	01/85
SPOKANE							
Spokane	222.34	223.94	WB7DFD	O	WB7DFD	IACC	10/84
Springdale	222.30	223.90	WA7YCP	O	WA7YCP	IACC	10/84
TACOMA							
Tacoma	222.58	224.18	K7DBU		K7DBU	WWARA	01/85
Tacoma	222.82	224.42	W7KKN	E	Sisters RG	WWARA	01/85
Tacoma	222.92	224.52	W7DK		RC of Tacoma	WWARA	01/85
VANCOUVER							
Washougal	222.56	224.16	WA7NTU	O E	WA7NTU	ORRC	10/84
YAKIMA							
Yakima	223.30	224.90	K7TID	L	K7TID	W7GZN	10/83
NORTHEAST							
Hunters/ Stranger Mt.	222.30	223.90	WB7VRJ	O	WB7VRJ	WA7YCP	10/84
NORTHWEST							
Port Angeles	222.38	223.98	K7WH	E		WWARA	01/85
Silverdale	223.02	224.62	W1MT		North Kitsap ARC	WWARA	01/85
SOUTHEAST							
Kennewick	222.34	223.94	WA7EAQ	PL L	Amateur Link Assn.	KC7WB	10/83
WEST CENTRAL							
Aberdeen	222.76	224.36	WB7CKI	O		WWARA	01/85
WEST VIRGINIA							
HUNTINGTON							
Huntington	222.54	224.14	KA8BKX			CVRA-SERA01/85	
SOUTH CENTRAL							
Kingston/Lick Knob	223.14	224.74	W8FG			CVRA-SERA01/85	
WISCONSIN							
BELOIT/JANESVILLE							
Beloit	222.70	224.30	WB9UBM	O A Z	CBS RG	WAR	01/85
GREEN BAY							
Green Bay	222.34	223.94	WA9SXX	C	Prince Rupert RC	WAR	01/85
Green Bay	222.42	224.02	AG9V		AG9V	WAR	01/85
Green Bay	222.62	224.22	K9JQE	C	K9JQE	WAR	01/85
Green Bay	223.38	224.98	WB9VJV	O E Z		WAR	01/85

Location	Input	Output	Call	Notes	Sponsor	Source	Date
MADISON							
Fort Atkinson	222.82	224.42	N9DTV	C	N9DTV	WAR	01/85
Madison	222.22	223.82	WB9RSQ	O A	WB9RSQ	WAR	01/85
Madison	222.94	224.54	W9WI	O	W9WI	WAR	01/85
MILWAUKEE							
Milwaukee	222.26	223.86	K8DJE	O A E	K8DJE	WAR	01/85
Milwaukee	222.82	224.42	WB9DCX	O	WB9DCX	WAR	06/83
Milwaukee	223.06	224.66	WA9HUX	O	Ebony Key ARC	WAR	01/85
New Berlin	222.38	223.98	W9NUE	O	W9NUE	WAR	01/85
Wales	222.54	224.14	WB9DRO	C	WB9DRO	WAR	01/85
Waukesha	222.58	224.18	K9DCK	C	K9DCK	WAR	01/85
OSHKOSH							
Fond du Lac	222.14	223.74	WA4COY	O A T	WA4COY	WAR	01/85
Little Chute	223.10	224.70	AA9A	C	Prince Rupert RC	WAR	01/85
Menasha	222.90	224.50	WB9ANR	O A L	Pres. Grant RA	WB9ANR	09/84
WAUSAU							
Wausau	222.70	224.30	K9DB	O E		WAR	01/85
Wausau	223.14	224.74	WB9JGA	O	WB9JGA	WAR	01/85
NORTHEAST							
Sheboygan	223.34	224.94	WB9RWS	O A	WB9RWS	WAR	01/85
SOUTHEAST							
Burlington	222.46	224.06	KK9E	PL A E	Southeast Wisconsin ERS	WAR	01/85
Kenosha/Racine	222.86	224.46	WB9LST	PL A L	WB9LST	WAR	01/85
Lake Geneva	223.10	224.70	WR9ABV	O	Lake Geneva RG	WAR	01/85
Sturtevant	223.14	224.74	WA9ZY0	O A	WA9ZY0	WAR	01/85
WYOMING							
NORTH CENTRAL							
Lovell	223.18	224.78	KC7NP	O	KC7NP	KC7NP	06/84
BRITISH COLUMBIA							
PRINCE RUPERT							
Prince Rupert	222.98	224.58	VE7RPR			CRRL	10/84
VANCOUVER							
Vancouver	222.70	224.30	VE7RPT		BCFMCA	CRRL	10/84
VICTORIA							
Victoria	223.30	224.90	VE7BEL	O		CRRL	10/84
MANITOBA							
WINNIPEG							
Winnipeg	223.34	224.94	VE4TTR	O	VE4MJ	VE4MJ	09/84
ONTARIO							
Aurora	223.28	224.88	VE3JLR	A L		CRRL	10/84
Barrie	223.20	224.80	VE3TTB	O		CRRL	10/84
Essonville	223.24	224.84	VE3TBF			CRRL	10/84
Finch	223.26	224.86	VE3SDG			CRRL	10/84
Hamilton	223.16	224.76	VE3TTL			CRRL	10/84
Hamilton	223.36	224.96	VE3DRW			CRRL	10/84
London	223.18	224.78	VE3TTT		VE3GYQ	VE3GYQ	01/84
Midland	223.16	224.76	VE3JGB			CRRL	10/84
Ottawa	222.34	223.94	VE3TEL			CRRL	10/84
Ottawa	223.34	224.94	VE3OCR	L		CRRL	10/84
Peterborough	223.32	224.92	VE3KRA			VE3GYQ	01/83
Rosseau	222.34	223.94	VE3YQA			CRRL	10/84
Toronto	223.38	224.98	VE3TTR	A L		CRRL	10/84
Windsor	223.10	224.70	VE3RRR	O A E	VE3FWV	VE3IHB	11/84
Windsor	223.26	224.86	VE3OOO		VE3IHB	VE3IHB	11/84
QUEBEC							
HULL							
Ottawa, ON	222.34	223.94	VE3TEL			CRRL	10/84
Ottawa, ON	223.34	224.94	VE3OCR	L		CRRL	10/84
MEXICO							
BAJA CALIFORNIA NORTE							
Ensenada	222.24	223.84	XE2KEN		Radio Club Corsarios, AC	LMRE	10/84
PUERTO RICO							
PONCE							
Villaibo	222.34	223.94	KP4BNC			KP4EW	10/83
SAN JUAN							
Canovanas	222.74	224.34	WP4BCK	(CA)		KP4EW	10/83
Guaynabo	222.90	224.50	KP4AWJ		La Pena	KP4EW	10/83
CENTRAL							
Barranquitas	222.82	224.42	KP4AHX			KP4EW	10/83
Barranquitas	223.02	224.62	KP4DPA	(CA)		KP4EW	10/83
Barranquitas	223.34	224.94	KP4ENY			KP4EW	10/83
Cidra	222.38	223.98	KP4JM			KP4EW	10/83
Naranjito	223.10	224.70	KP4AHX		Quijote RC	QRC	06/82
EAST							
Luquillo	222.54	224.14	KP4CE			KP4EW	10/83
SOUTH CENTRAL							
Salinas	222.42	224.02	WP4AZT			KP4EW	10/83

442 — 450 MHz

Location	Input	Output	Call	Notes	Sponsor	Source	Date
ALABAMA							
ANNISTON							
Anniston	444.50	449.50	WD4KTY	O	AAERG	WA4ZVJ	06/84
Anniston	447.20	442.20	WD4KTY	O	AAERG	WA4ZVJ	06/84
BIRMINGHAM							
Abernat	447.70	442.70	N4YI	L	N4YI	WA4ZVJ	06/84
Birmingham	442.55	447.55	WB4QVT	O L	K4GTQ	WA4ZVJ	08/84
Birmingham	444.30	449.30	K4FUM	O	K4FUM	WA4ZVJ	05/84
Birmingham	449.10	444.10	K4TQR	O	H & H RA	WA4ZVJ	06/84
Birmingham	449.20	444.20	N4DJR	O (CA) E L	K4BOK	WA4ZVJ	08/84
Birmingham	449.35	444.35	K4FUU	O	K4FUU	WA4ZVJ	10/83
Birmingham	449.55	444.55	WA4MHO	O	WA4MHO	WA4ZVJ	08/84
Birmingham	449.70	444.70	WA4CYA	O L	Hueytown RA	WA4ZVJ	07/84
Hayden	447.80	442.80	N4YI	L	N4YI	WA4ZVJ	06/84
Hueytown	449.60	444.60	WA4CYA	O L	Hueytown RA	WA4ZVJ	07/84
DECATUR/HUNTSVILLE							
Decatur	449.95	444.95	W4ATD	O	Decatur ARC	WA4ZVJ	06/84
Huntsville	443.00	448.00	W4BLY	O	W4BLY	WA4ZVJ	09/84
Huntsville	443.50	448.50	W4NPZ	C	WA4NPZ	WA4ZVJ	06/84
Huntsville	444.35	449.35	WB4SRG	PL	WB4SRG	WA4ZVJ	08/84
Huntsville	449.50	444.50	WB4LTT	A L	NARA	WA4ZVJ	06/84
DOTHAN							
Dothan	449.05	444.05	WB4ZPI	O	WA4MZL	WA4ZVJ	09/84
FLORENCE							
Muscle Shoals	449.00	444.00	W4JNB	A L	Muscle Shoals ARC	WB4NQH	04/83
GADSDEN							
Gadsden	449.90	444.90	WA4ICF	O (CA) E L	WA4ICF	WA4ZVJ	07/84
MOBILE							
Mobile	449.00	444.00	KE4QC	C E	KE4QC	WA4ZVJ	06/84
MONTGOMERY							
Wetumpka	449.10	444.10	K4IZN	O	K4IZN	WA4ZVJ	09/84
PHENIX CITY							
Opelika	449.10	444.10	W4ZBA	O	W4ZBA	WA4ZVJ	06/84
Phenix City	449.20	444.20	WA4QHN	O E	WA4QHN	WA4QHN	06/84
Valley	447.05	442.05	K4DXZ	O	K4FJZ	WA4ZVJ	08/84
TUSCALOOSA							
Tuscaloosa	449.45	444.45	KD4Y	O	KD4Y	WA4ZVJ	06/84
NORTHWEST							
Fayette	444.80	449.80	N4GRX	O	N4GRX	WA4ZVJ	09/84
Haleyville	449.80	444.80	KB4BOU	O	KB4BJW	WA4ZVJ	08/84
SOUTHWEST							
Grove Hill	446.80	441.80	WB4THU	L	Clarke Co. ARS	WA4ZVJ	06/84
WEST CENTRAL							
Selma	448.30	443.30	NR4A	O	K4OOV	WA4ZVJ	09/84
ALASKA							
ANCHORAGE							
Anchorage	449.10	444.10	AL7C	PL 1Z	AL7FH	W5AHO	10/84
Anchorage	449.70	444.70	KL7AA	O	Anchorage ARC	W5AHO	10/84
FAIRBANKS							
Fairbanks	449.10	444.10	KL7NO	O	KL7NO	W5AHO	10/84
ARIZONA							
PHOENIX							
Apache Junction	449.825	444.825	W7KOS	O A E L	W7KOS	ARCA	01/85
Chandler	448.075	443.075	WB7BYV	C PL E	Southwest FM Society	WB7BYV	01/85
Mesa	448.20	443.20	KC7IZ	O	KC7IZ	KC7IZ	01/84
Mt. Ord	449.50	444.50	W7MDY	O	ARA	ARCA	01/85
Phoenix	444.25	449.25	K5BGG	C PL (CA)	El Zaribah Radcom Shrine Club	N7DNJ	01/85
Phoenix	448.375	443.375	KB7XP	O	East Phoenix RG	ARCA	01/85
Phoenix	449.125	444.125	WA2ITF	C		ARCA	01/85
Phoenix	449.30	444.30	W1OQ	O A	Arizona RA	ARCA	01/85
Phoenix	449.325	444.325	W1OQ	O		ARCA	01/85
Phoenix	449.625	444.625	KØSK	O L Y	KØSK	ARCA	07/83
Phoenix/South Mt.	449.10	444.10	WB7NNP	O	WB7NNP	ARCA	01/85
Phoenix/ White Tanks	448.25	443.25	W7EX	O	ARA	ARCA	01/85
Scottsdale	445.00	440.00	W6RJ	O	Scottsdale ARC	ARCA	01/85
Scottsdale	447.775	442.775	KB7CH	O	KB7CH/W7EFQ	KB7CH	01/85
Scottsdale	448.05	443.05	KC7IZ	O	Motorola ARC	ARCA	01/85
Scottsdale	448.15	443.15	KC7CS	O L	Motorola ARC	WB7TPY	01/84
Tempe	447.20	442.20	WA2DFI	O	WA2DFI	W7GNP	10/83
Tempe	449.875	444.875	KB7KY	O L		ARCA	01/85
Tempe/ASU	447.40	442.40	W7TJV	O L	KC7ZM	ARCA	01/85
TUCSON							
Tucson	443.25	448.25	K7RML	O L	Catalina RC	ARCA	01/85
Tucson	443.55	448.55	WB7CGQ	O	Tucson RA	ARCA	01/85
Tucson	443.775	448.775	K7RML	O L	Catalina RC	W6SWE	10/84
Tucson	449.30	444.30	K7CC	O	Border Amateur Radio Team	K7CC	08/83
Tucson/ Mt. Lemmon	444.775	449.775	N7EVV	O		ARCA	01/85
CENTRAL							
Globe/Pinal Mt.	444.65	449.65	WA7HUH	O	Gila Co. RACES	ARCA	01/85
Prescott/Mingus Mt.	447.15	442.15	W7WGW	O	Mingus Mt. RG	ARCA	01/85

Location	Input	Output	Call	Notes	Sponsor	Source	Date
ARKANSAS							
HOT SPRINGS							
Hot Springs	449.00	444.00	WB5PIB	O	Hot Springs ARC	WB5FDP	10/84
JONESBORO							
Egypt	449.80	444.80	K&JXI	O L	K&JXI	WB5FDP	01/85
LITTLE ROCK							
Conway	448.80	443.80	WB5NXJ	O A L	Conway ARC	WB5FDP	10/84
Little Rock	449.20	444.20	WA5OOY	O E L	Central Arkansas Radio Emergency Net	WB5FDP	10/84
Little Rock	449.40	444.40	WB5EHB	O	WB5EHB	WB5FDP	01/85
North Little Rock	448.90	443.90	WA5LUY	O L	WA5LUY	WB5FDP	10/84
North Little Rock	449.85	444.85	WB5KUT	O	WB5KUT	WB5FDP	01/85
MALVERN							
Malvern	448.50	443.50	W5BXJ	O L	Hot Springs Co. Emer. Services	WB5FDP	01/85
NORTH CENTRAL							
Culpepper	448.10	443.10	WD5GTT	O L	WD5GTT	WB5FDP	01/85
Searcy	449.50	444.50	WB5IGF	O	White Co. ARC	WB5FDP	01/85
WEST CENTRAL							
Gurdon	449.70	444.70	WB5QVE	O L	WB5QVE	WB5FDP	01/85
Russellville	449.90	444.90	WB5JJJ	O E L T	SPPUG	WB5JJJ	07/83

CALIFORNIA

Listings given below are primarily for public (open) repeaters. Over 300 private systems, including repeaters, remote base stations, control and link channels are in operation on all other available channels between 420-430 and 440-450 MHz. Please consult your regional frequency coordination group for recommendation of operating frequencies for new repeaters, remote bases or control/link channels.

AMADOR COUNTY							
Pinegrove	447.25	442.25	W6YKM	A E	Stockton ARC	K6LXO	10/84
BUTTE COUNTY							
Chico	445.55	440.55	WB6RHC	O		NARC	10/84
Chico	447.35	442.35	W6ECE		Cohasset ARA	W6ECE	10/84
Cohasset Ridge	447.15	442.15	W6ECE	C		NARC	10/84
EL DORADO COUNTY							
El Dorado	447.725	442.725	W6AJJ	O E L	W6AJJ	N6DPP	11/84
Tahoe	447.21	442.21	WA6DEG	C		NARC	10/84
FRESNO COUNTY							
Clovis/Fresno	448.15	443.15	K6KDM	O (CA)	K6KDM	WB6DBJ	10/84
Coalinga	448.10	443.10	W6DCP	O E	N6GSM	W6IYY	10/84
Coalinga	449.05	444.05	W6IYY	A E L P	Telephone Pioneers	W6IYY	10/84
Fresno	445.325	440.325	WA6IPE	C PL L	LPARG	WB6DAO	10/84
Fresno	449.25	444.25	WB6JIT		CCAC	W6DDP	09/84
Fresno/Bear Mt.	448.45	443.45	WB6TIA	O		NARC	10/84
Meadow Lakes	445.775	440.775	WB7PHE	C		NARC	01/84
Meadow Lakes	446.35	441.35	WA6SBM	O		NARC	10/84
Meadow Lakes	449.625	444.625	WB6KLV	O		NARC	10/84
Meadow Lakes/ Bald Mt.	447.25	442.25	WB6TIA	O	WB6TIA	NARC	10/84
Meadow Lakes/ Bald Mt.	447.35	442.35	WB6TIA	O	WB6TIA	NARC	10/84
HUMBOLDT COUNTY							
Mt. Pierce	448.025	443.025	W6RNL	O		NARC	10/84
Scotia/Mt. Pierce	447.40	442.40	WB6MYF	O L	WB6MYF	WB6MYF	10/83
INYO COUNTY							
Silver Peak	449.65	444.65	K6BDI	O L	GRØNK Radio Network	W6TD	09/83
KINGS COUNTY							
Castle Mt.	448.70	443.70	WA6TJW	O	Castle RG	N6GSN	10/84
LOS ANGELES COUNTY							
Canoga Park	442.575	447.575	WD6EZI	O (CA) E L	Hughes Aircraft ARC	SCRRBA	01/85
Chatsworth	444.425	449.425	K6PUW	PL XZ	Good Guy Radio	SCRRBA	01/85
#Contractors Point	440.05	445.05	KZBS	O	DANG	SCRRBA	01/85
Covina	442.325	447.325	KA6SJT	O		SCRRBA	01/85
Industry Hills	442.325	447.325	N6ALD	PL 1A		SCRRBA	01/85
Johnstone Peak	441.40	446.40	WB6IYP	O		SCRRBA	01/85
Johnstone Peak	441.80	446.80	WA6BLZ	O (CA) L	PIN	SCRRBA	01/85
#Los Angeles	440.325	445.325	WA6MDJ	C A E L	Baldwin Hills ARC	SCRRBA	01/85
Los Angeles	441.875	446.875	*	* TEST PAIR		SCRRBA	01/85
Monrovia	442.575	447.575	W6QFK	O	SGVARC	SCRRBA	01/85
Mt. Wilson	442.025	447.025	K6PVC	PL 1Z		SCRRBA	01/85
#Oat Mt.	440.425	445.425	WD6FZA	C A L	WD6FZA	SCRRBA	01/85
#Palmdale	441.60	446.60	WB6FQZ	PL 4Z (CA)	Bobcat ARC	SCRRBA	01/85
Palos Verdes	440.50	445.50	WA6CGR	E L PL 3B		SCRRBA	01/85
Palos Verdes	442.00	447.00	W6TRW	PL 1Z		SCRRBA	01/85
#Rio Condo Hill	442.50	447.50	K6JPK	C	COLA	SCRRBA	01/85
#Saddle Peak	443.075	448.075	WA6ZNV	C		SCRRBA	01/85
#Signal Hill	444.775	449.775	K6CHE	O (CA)	LBRA	SCRRBA	01/85
#Sunset Peak	443.70	448.70	C		SCRRBA	01/85	
Table Mt.	442.325	447.325	WB6TZS	O		SCRRBA	01/85
#Whittier Hills	441.55	446.55	W6GNS	O E L	PIN	SCRRBA	01/85
MARIPOSA COUNTY							
Madera	445.125	440.125	WA6IBE	C PL L	LPARG	WB6DAO	10/84
Mt. Bullion	449.70	444.70	W6BXN	O E L	Turlock ARC	N6JXU	10/84
MENDOCINO COUNTY							
Anthony Peak	444.25	449.25	WB6KFA	O		NARC	10/84

Location	Input	Output	Call	Notes	Sponsor	Source	Date
Willits/Red Mt.	449.50	444.50	WD6FGX	O		NARC	10/84
MODESTO/STOCKTON							
Modesto	440.225	445.225	WD6EJF	O		NARC	01/85
Mt. Delux	447.825	442.825	WA6SEK	O		NARC	10/84
Stockton	446.275	441.275	WA6SEK	O A	WA6SEK	WA6SEK	02/85
MONTEREY							
Del Rey Oakes	449.875	444.875	KA6VQK	T A L Z	MRRBG	MRRBG	11/82
Hanford	449.50	444.50	N6DTZ	T A L Z	MRRBG	MRRBG	11/82
Huckleberry Hill	449.825	444.825	N6AHW	T A L Z	MRRBG	MRRBG	11/82
Huckleberry Hill	449.90	444.90	N6AHW	O	MRRBG	NARC	10/84
King City	448.00	443.00	WB6IZF	O	WB6IZF	WB6IZF	10/84
Monterey	449.70	444.70	K6LY	O A E	U.S. Naval Post Graduate School	WB6ZDX	11/84
Palo Escrito	445.00	440.00	N6AHW	O		NARC	10/84
Palo Escrito	448.45	443.45	WB6SAT	C		NARC	10/84
Salinas	446.45	441.45	K6JE	O E	Fremont Peak RA	WB6EKR	10/84
Salinas	449.725	444.725	WA6BCW	T A L Z	MRRBG	MRRBG	11/82
Watsonville/ Loma Prieta Mt.	446.025	441.025	W6OJO	O		NARC	10/84
Williams Hill	449.975	444.975	W6LIO	O		NARC	10/84
Yuba Buena Island	449.85	444.85	W6GNX	T A L Z	MRRBG	MRRBG	11/82
NAPA COUNTY							
Mt. St. Helena	445.50	440.50	N6AMG	C		NARC	10/84
Mt. St. Helena	446.65	441.65	N6DZU	C		NARC	10/84
Mt. St. Helena	447.225	442.225	WA6DEG	C		NARC	10/84
Mt. St. Helena	449.375	444.375	WB6EUQ	O		NARC	10/84
Napa Hills	449.30	444.30	KE6PL	O		NARC	10/84
ORANGE COUNTY							
#Newport Beach	442.20	447.20	KY6T	C PL	Newport RA	SCRRBA	10/84
Orange	442.325	447.325	KB6CIO	O		SCRRBA	01/85
#Santiago Peak	441.55	446.55	WA6BLZ	PL 1Z (CA) L	PIN	SCRRBA	01/85
#Santiago Peak	443.10	448.10	WA6ZNV	C		SCRRBA	01/85
RIVERSIDE COUNTY							
Chino Hills	444.425	449.425	W6GAE	PL 1B		SCRRBA	01/85
Indio	442.575	447.575	WB6VMR	O E	Coachella Valley UHF Assn.	SCRRBA	01/85
Palm Springs	442.325	447.325	WA6ZUF	O		SCRRBA	01/85
#Sunnymead	443.975	448.975	WB6DXT	O E P R	WB6DXT	SCRRBA	01/85
SACRAMENTO							
Auburn	445.575	440.575	K6ARR	C	Sierra Foothills ARC	NARC	01/84
Berryessa Peak	449.10	444.10	WB6VKH	O E L Y	Berryessa ARC	NARC	10/84
Carpenter Ridge	447.80	442.80	WA6LWP	O		NARC	10/84
Fair Oaks	440.725	445.725	WB6HEV	O T A E L Z	SAFE	WB6HEV	04/84
Rio Linda	445.60	440.60	W6GO	C PL L	W6GO	W6GO	01/85
Rio Linda	447.60	442.60	WB6DKX	O A L	WB6DKX	WN6QJN	01/85
Sacramento	447.55	442.55	W6AK	O		NARC	10/84
Sacramento	447.80	442.80	W6AK	O		NARC	10/84
Sacramento	447.90	442.90	K6NP	O L		W6GO	01/85
Vacaville	446.70	441.70	N6BPK	O	N6BPK	NARC	10/84
Wolf Mt.	449.05	444.05	K6NP	O L-2M K6NP/ Chico/Sac		W6GO	01/85
SAN BERNARDINO COUNTY							
Big Bear	444.425	449.425	W6GAE	PL 1B		SCRRBA	01/85
#Crestline/ Pavika Peak	441.20	446.20	WD6AZN	C	Orange Empire RB Assn.	SCRRBA	01/85
Crestline	443.35	448.35	WB6AGQ	PL 1Z		SCRRBA	01/85
#Heaps Peak	443.075	448.075	W6CV	C	WB6FYM	SCRRBA	01/85
#Strawberry Peak	443.075	448.075	WA6IKH	C		SCRRBA	01/85
SAN DIEGO COUNTY							
Palomar Mt.	444.425	449.425	W6NWG	O	Palomar ARC	SCRRBA	01/85
San Diego	442.325	447.325	W6UUS	PL 1B	Convoir ARC	SCRRBA	01/85
San Diego/Mt. Otay	442.025	447.025	WB6JPX	PL 4Z A	WB6JPX	SCRRBA	01/85
San Diego/Mt. Otay	444.50	449.50	WB6WLW	PL 1B	SANDRA	SCRRBA	01/85
SAN FRANCISCO BAY AREA							
Beacon Hill	449.55	444.55	WA6EUZ	C		NARC	10/84
Berkeley	445.675	440.675	KF6KA	C		NARC	10/84
Berkeley	445.75	440.75	WB6JKV	PL 2A E L	Gorilla Radio	WB6JKV	10/84
Berkeley	447.675	442.675	KF6KA	O		NARC	10/84
Berkeley	448.225	443.225	N6GFE	C		NARC	10/84
Berkeley/Albany Hill	446.20	441.20	N6GVI	C		NARC	10/84
Big Rock	445.25	440.25	N6GVI	C	N6FRI	NARC	10/84
Big Rock	447.20	442.20	WA6DEG	C		NARC	10/84
Black Mt.	448.70	443.70	KD6NB	O		NARC	10/84
Cornex Park	446.35	441.35	WA6WPF	O		NARC	10/84
Cornex Park	447.775	442.775	WA6WPF	O		NARC	10/84
Cornex Park	448.275	443.275	W6JID	C		NARC	10/84
Cornex Park	448.65	443.65	WB6EKU	C		NARC	10/84
Cornex Park	449.975	444.975	WA6WER	C		NARC	10/84
Cornex Peak	448.025	443.025	WA6WER	C		NARC	10/84
East Richmond	449.325	444.325	WD6CJC	O		NARC	10/84
Fort Miley	449.725	444.725	K6TW	O		NARC	10/84
Grizzly Peak	447.975	442.975	AK7B	O		NARC	10/84
Grizzly Peak	448.15	443.15	AK7B	C		NARC	10/84
Grizzly Peak	449.975	444.975	WA6EUZ	C		NARC	10/84
Lafayette	445.425	440.425	WA6WVH	C		NARC	10/84
Livermore	446.925	441.925	N6APB	O	N6APB	N6APB	10/82
Marin	447.15	442.15	W6IUS	C		NARC	10/84
Marin	447.25	442.25	WA6DEG	C		NARC	10/84
Mt. Chual	449.60	444.60	WB6OQS	C		NARC	10/84
Mt. Diablo	446.875	441.875	N6AMG	O		NARC	10/84

Location	Input	Output	Call	Notes	Sponsor	Source	Date
Mt. Diablo	446.925	441.925	WA6YOP	C		NARC	10/84
Mt. Diablo	449.575	444.575	WA6EUZ	C		NARC	10/84
Mt. Diablo	449.675	444.675	WA6YSM	C		NARC	10/84
Mt. Hamilton	445.45	440.45	WB6LPZ	C		NARC	10/84
Mt. Montara	447.475	442.475	KA6EYH	C		NARC	10/84
Mt. San Bruno	443.10	448.10	WB6FDT	C		NARC	10/84
Mt. San Bruno	445.375	440.375	WB6IXH	C		NARC	10/84
Mt. San Bruno	449.90	444.90	WA6HWT	C	PL L	WA6HWT	WA6HWT 01/85
Mt. Vaca	445.475	440.475	WB6BJO	O		NARC	10/84
Mt. Vaca	445.70	440.70	WB6VJO	O		NARC	10/84
Mt. Vaca	446.75	441.75	WA6YOP	C		NARC	10/84
Mt. Vaca	447.175	442.175	WA6DEG	C		NARC	10/84
Mt. Vaca	447.70	442.70	WA6UGY	C		NARC	10/84
Mt. Vaca	448.525	443.525	W6AEX	O		NARC	10/84
Mt. Vaca	448.775	443.775	KA6JEN	O		NARC	10/84
Mt. Vaca	449.00	444.00	WA6UGY	C		NARC	10/84
Mt. Vaca	449.45	444.45	W6AEX	O		NARC	10/84
Mt. Vollmen	447.10	442.10	WA6GGS	O		NARC	10/84
Napa	446.80	441.80	WA6BIS	O		NARC	10/84
Napa	448.15	443.15	AK7B	C		NARC	10/84
Niles	446.275	441.275	WB6UQK	O		NARC	10/84
Niles	446.975	441.975	WB6UQK	O		NARC	10/84
Niles District	447.60	442.60	W6SKM	O		NARC	10/84
Oakland	445.30	440.30	N6GVI	C		NARC	10/84
Oakland	445.35	440.35	N6GVI	C		NARC	10/84
Oakland	446.425	441.425	K6BLS	O L		NARC	10/84
Oakland	448.875	443.875	W6MTF	O		NARC	10/84
Oakland	449.875	444.875	N6IXX	PL A L Y	N6IXX	N6IPE	10/83
Oakland Hills	446.475	441.475	WA6YOP	C		NARC	10/84
Oakland Hills	447.40	442.40	WB6NDJ	O		NARC	10/84
Oakland Hills	449.25	444.25	WB6TCS	C		NARC	10/84
Potero Hill	447.075	442.075	KB6XW	O		NARC	10/84
Roundtop Mt.	449.50	444.50	WB6AEE	O		NARC	10/84
San Bruno	449.10	444.10	N6BJX	O		NARC	10/84
San Leandro	447.625	442.625	N6DOD	O	Alameda Co. RC	WA6SBJ	10/84
San Leandro	449.20	444.20	W6RGG	O		NARC	10/84
San Pablo	449.275	444.275	WD6EZC	O	Contra Costa Comm. Club	KA6OLK	09/84
San Rafael/ San Pedro Ridge	448.525	443.525	K6GWE	O		NARC	10/84
Skyline Ridge	447.75	442.75	WB6SHJ	C		NARC	10/84
Sunol	447.55	442.55	WA6SBJ	O	Sunol RG	WA6SBJ	10/84
Sunol Ridge	446.775	441.775	K7LJ	C		NARC	10/84
Sunol Ridge	449.125	444.125	WB6EJU	C		NARC	10/84
Tamalpais	448.25	443.25	K6GWE	O		NARC	10/84
Vallejo	446.375	441.375	K6UX	O		NARC	10/84
SAN JOSE							
Crystal Peak	447.50	442.50	WB6UQK	O		NARC	10/84
Helens Hill	447.30	442.30	W8FIV	C		NARC	10/84
Loma Prieta	442.90	447.90	W6WSH	C		NARC	10/84
Loma Prieta	445.125	440.125	W6AMT	C		NARC	10/84
Loma Prieta	447.95	442.95	KA6YZS	O		NARC	10/84
Loma Prieta/ Crystal Peak	449.525	444.525	WB6USH	C		NARC	10/84
Los Altos	447.925	442.925	K6LLK	C		NARC	10/04
Los Altos	448.05	443.05	WB6ECE	O		NARC	10/84
Los Gatos	447.875	442.875	WA6YLV	C		NARC	10/84
Los Gatos/ Blackberry Hill	449.925	444.925	WA6HWT	C	PL (CA) E L	WA6HWT	WA6HWT 01/85
Los Gatos/ Castle Rock	447.575	442.575	K6FB	O E L	Hewlett-Packard ARC	TASMA	01/84
Mt. Hamilton	445.60	440.60	WB8INM	O		TASMA	01/84
Mt. Hamilton	448.125	443.125	WD6GYH	O		NARC	10/84
Mt. Umunhum	446.725	441.725	WA6YCZ	C		NARC	10/84
#Mt. Umunhum	447.375	442.375	WA6QDP	C	Microwave Remote Radio Network	NARC	01/85
Mt. Umunhum	448.70	443.70	WB6CBH	O		NARC	10/84
Mt. Umunhum	448.775	443.775	WA6GFY	PL 1Z (CA) E L	Lockheed ARC	WA6GXJ	01/85
Mt. Umunhum	449.40	444.40	WA6YCZ	C		NARC	10/84
Palo Alto	447.00	442.00	W6ZYH	PL A E	Varian ARC	VARC	10/84
Redwood City	445.275	440.275	WA6YOP	O	WA6YOP	NARC	10/84
San Jose	445.225	440.225	WA6VKJ	O		NARC	10/84
San Jose	448.275	443.275	W6AMT	C PL L	LPARG	WB6DAO	10/84
San Jose/ Blossom Hill	447.525	442.525	WB6RCC	C		NARC	10/84
San Jose/ Helens Hill	447.30	442.30	WB6ESA	C		NARC	01/84
San Jose/Mt. Citual	449.80	444.80	WA6GEL	C		NARC	10/84
San Jose/ Mt. Thayer	449.625	444.625	WB6FIY	O A L	N California Fellowship	K6GZK	07/83
Saratoga	446.95	441.95	N6FLQ	O	N6FLQ	N6FLQ	07/82
Saratoga Hills	448.70	443.70	WA2JDO	O		NARC	10/84
Woodside	446.55	441.55	WA6HYR	C		NARC	10/85
SAN LUIS OBISPO COUNTY							
San Luis Obispo	447.30	442.30	W6BHZ	O L	Cal Poly ARC	WA6DWH	10/83
Santa Margarita	445.125	440.125	WA6IBE	C PL L	LPARG	WB6DAO	10/84
SAN MATEO COUNTY							
Pacifica	446.075	441.075	WA6TOW	O	Coastside ARC	WA6AFT	10/84
San Bruno	445.325	440.325	N6CHT	C PL (CA) E	N6CHT	N6CHT	01/85
San Mateo	448.075	443.075	WB6VIG	C		NARC	10/84

Location	Input	Output	Call	Notes	Sponsor	Source	Date
SANTA BARBARA COUNTY							
#Lompoc	444.15	449.15	WA6VPL	C PL	WA6VPL	SCRRBA	01/85
#Lompoc	449.80	444.80	WA6VPL	C PL	WA6VPL	SCRRBA	01/85
#Santa Barbara	445.125	440.125	WB6THO	C PL L	LPARG	SCRRBA	01/85
#Santa Maria	445.325	440.325	WA6DFU	C PL L	LPARG	SCRRBA	01/85
SHASTA COUNTY							
Burney/							
Bunch Grass	449.60	444.60	W6NHV	O		NARC	10/84
Redding/Mt. Gate	449.40	444.40	WD6DKY	O		NARC	10/84
Shasta Bally	447.85	442.85	W6QWN	O		NARC	10/84
Shasta Bally	448.05	443.05	W6QWN	C		NARC	10/84
South Fork Mt.	449.50	444.50	WA6IEO	O		NARC	10/84
South Fork Mt.	449.55	444.55	WA6IEO	C		NARC	10/84
SISKIYOU COUNTY							
Mt. Shasta	449.20	444.20	WB6FYL	O		NARC	10/84
SONOMA COUNTY							
Santa Rosa/							
Mt. Hood Park	445.50	440.50	N6CZY	C		NARC	01/84
SUTTER COUNTY							
Marysville/							
Sutter Buttes	448.85	443.35	WA6FGZ	C		NARC	10/84
Marysville/							
Sutter Buttes	448.925	443.925	WA6FGZ	O		NARC	10/84
TULARE COUNTY							
Republican Hill	448.05	443.05	WA6CYN	O		NARC	10/84
TUOLUMNE COUNTY							
Mt. Lewis	449.975	444.975	WB6LSC	O		NARC	10/84
Sugar Pine	447.725	442.725	WA6NSK	O		NARC	10/84
VENTURA COUNTY							
Ventura	443.35	448.35	W6MWA	O		SCRRBA	01/85
Ventura/Sulphur Mt.	442.325	447.325	WB6ZTU	O	Sulphur Mt. RA	SCRRBA	01/85
COLORADO							
BOULDER							
Boulder	442.45	447.45	WB0WNV			K0LQF	10/84
Boulder	442.60	447.60	W0MKZ			K0LQF	10/84
Boulder	442.70	447.70	K0RZ			K0LQF	10/84
Boulder	442.80	447.80	W0DK			K0LQF	10/84
Boulder	443.175	448.175	WB0WNV	O	WB0WNV	K0LQF	10/84
Boulder	443.90	448.90	W0DA	O A E	Kirkwood AR Group	W0OX	12/84
Boulder	444.225	449.225	KB9Y			K0LQF	10/84
Boulder	444.40	449.40	W0DK		Boulder ARC	K0LQF	10/84
Boulder	444.55	449.55	W0IA	O	Rocky Mountain VHF Soc.	K0LQF	10/84
Boulder	444.75	449.75	WA2YUN			K0LQF	10/84
COLORADO SPRINGS							
Colorado Springs	442.05	447.05	N0CAM			K0LQF	10/84
Colorado Springs	442.35	447.35	W0IRP			K0LQF	10/84
Colorado Springs	442.55	447.55	WA6IFI			K0LQF	10/84
Colorado Springs	443.00	448.00	N0CAM			K0LQF	10/84
Colorado Springs	443.10	448.10	K0BTI			K0LQF	10/84
Colorado Springs	443.25	448.25	N0KG			K0LQF	10/84
Colorado Springs	443.30	448.30	KB0NN			K0LQF	10/84
Colorado Springs	443.45	448.45	W0VI	O		K0LQF	10/84
Colorado Springs	443.65	448.65	W0JAW			K0LQF	10/84
Colorado Springs	443.80	448.80	W0VI			K0LQF	10/84
Colorado Springs	444.00	449.00	WB0LGC	PL A E L	WB0LGC	WB0LGC	10/84
Colorado Springs	444.30	449.30	KB0NN			K0LQF	10/84
Colorado Springs	444.80	449.80	W0VI			K0LQF	10/84
Colorado Springs	444.85	449.85	W0GOW			K0LQF	10/84
Colorado Springs	444.925	449.925	W0GOW			K0LQF	10/84
Cripple Creek	442.40	447.40	WB0WDF			K0LQF	10/84
DENVER							
Castle Rock	443.925	448.925	W00CNN			K0LQF	10/84
Denver	442.00	447.00	W00FVV			K0LQF	10/84
Denver	442.10	447.10	WB0QMR			K0LQF	10/84
Denver	442.15	447.15	K0KPR			K0LQF	10/84
Denver	442.20	447.20	WB0VXT			K0LQF	10/84
Denver	442.25	447.25	K0DU			K0LQF	10/84
Denver	442.30	447.30	WR0AMT			K0LQF	10/84
Denver	442.50	447.50	WB0FQB	O E L	Aurora RA	K0LQF	10/84
Denver	442.525	447.525	W4VOL			K0LQF	10/84
Denver	442.65	447.65	W00GQL			K0LQF	10/84
Denver	442.90	447.90	WB0TPT			K0LQF	10/84
Denver	442.925	447.925	WB0UAW	O	EMIT-ARC	W0OX	12/84
Denver	443.15	448.15	W0OA			K0LQF	10/84
Denver	443.20	448.20	WB0BEU			K0LQF	10/84
Denver	443.225	448.225	N0ELY			K0LQF	10/84
Denver	443.25	448.25	K0KPR			WB0CJX	01/84
Denver	443.275	448.275	N0DZA			K0LQF	10/84
Denver	443.35	448.35	WR0AMT			K0LQF	10/84
Denver	443.40	448.40	W0RQI			K0LQF	10/84
Denver	443.425	448.425	K6PGT			K0LQF	10/84
Denver	443.50	448.50	K0BO			K0LQF	10/84
Denver	443.55	448.55	WB0KIZ			K0LQF	10/84
Denver	443.60	448.60	KB0QC			K0LQF	10/84
Denver	443.70	448.70	WA0IDQ			K0LQF	10/84
Denver	443.725	448.725	KA0JQL	O	D&R RA	K0LQF	10/84
Denver	443.75	448.75	K0KGA			K0LQF	10/84
Denver	443.85	448.85	WB0FQB	O A E L	Aurora RA	K0LQF	10/84
Denver	443.95	448.95	W0FZG			K0LQF	10/84

Location	Input	Output	Call	Notes	Sponsor	Source	Date
Denver	444.05	449.05	WB0FPV	PL A E L	WB0FPV/WB0LGC	WB0LGC	10/84
Denver	444.10	449.10	WB0BAE			K0LQF	10/84
Denver	444.15	449.15	WA0MJX			K0LQF	10/84
Denver	444.175	449.175	KB0QC			K0LQF	10/84
Denver	444.20	449.20	WD0GSE		WD0GSE	K0LQF	10/84
Denver	444.25	449.25	K0CGP	(CA)	Lookout Mt. RG	K0LQF	10/84
Denver	444.35	449.35	W0TX	O	Denver RC	K0PGM	10/84
Denver	444.45	449.45	WD0GQL		Rocky Mt. RL	K0LQF	10/84
Denver	444.50	449.50	W0FZG			K0LQF	10/84
Denver	444.60	449.60	WA0YGU		Denver RL	K0LQF	10/84
Denver	444.70	449.70	WA0IDQ			K0LQF	10/84
Denver	444.775	449.775	WA0Y0J			K0LQF	10/84
Denver	444.825	449.825	WA0FRQ			K0LQF	10/84
Denver	444.875	449.875	K0LQF			K0LQF	10/84
Denver	444.90	449.90	WA0NVU			K0LQF	10/84
Denver	444.975	449.975	WD5FUW			K0LQF	10/84
Denver/Mt. Evans Greenwood Village	443.375 444.95	448.375 449.95	K0QJ W9SL	O	ARRL Colorado Section W9SL	K0LQF W9SL	09/84 10/84
DURANGO							
Durango	444.85	449.85	WR0AME			K0LQF	10/84
FORT COLLINS							
Fort Collins	442.375	447.375	N0BRA			K0LQF	10/84
Fort Collins	443.025	448.025	WB5IBS			K0LQF	10/84
Fort Collins	443.475	448.475	WA9OZL			K0LQF	10/84
Fort Collins	444.65	449.65	WB0HZL			K0LQF	10/84
Loveland	442.85	447.85	WB9EEC			K0LQF	10/84
GREELEY							
Greeley	444.00	449.00	WB0LGC	PL A E L	Greeley FM Club	WB0LGC	10/84
Greeley	444.10	449.10	WB0LGC			K0LQF	10/84
Greeley	444.725	449.725	K00J			K0LQF	10/84
GRAND JUNCTION							
Colbran	444.50	449.50	KB0SW	O L		WB0ECV	10/84
Delta	442.30	447.30	WB0ECV	O L		WB0ECV	10/84
Grand Junction	444.20	449.20	WB0ECV	O L		WB0ECV	10/84
LONGMONT							
Longmont	443.525	448.525	N0EPA	O	N0EPA	K0LQF	10/84
Longmont	443.80	448.80	WD0FEX	A E	Longmont ARC	K0LQF	10/84
PUEBLO							
Canon City	442.75	447.75	N0BIB		Royal Gorge ARC	N0BIB	10/84
Pueblo	442.95	447.95	W0ES	O	Pueblo Ham Club	N0AO	10/83
WEST CENTRAL							
Eagle	443.65	448.65	WB0ITG	O L		WB0ECV	10/84
Glenwood Springs	442.20	447.20	K10G			K0LQF	07/83
Meeker	442.10	447.10	WB0NOH	L		WB0ECV	10/84
Montrose	443.475	448.475	WB6POJ			WB0CJX	07/83
Rifle	444.30	449.30	WB4YCI			WB0CJX	07/83
CONNECTICUT							
BRIDGEPORT							
Bridgeport	444.40	449.40	WA1JTB	PL 2A E	CAFM	WB1AJG	08/83
Fairfield	441.825	446.825	N3AQJ	O	N3AQJ	N3AQJ	10/83
Westport	442.125	447.125	KG1M	PL L	SARA/KG1M	KG1M	01/85
DANBURY							
Danbury	443.65	448.65	K1LOM	C PL E	Pioneer Valley RA	KA1BR	10/84
HARTFORD							
Bristol	442.85	447.85	K1DFS	O A E L Z	Insurance City RC	WB1ASH	09/83
Hartford	443.10	448.10	N1ABL	C PL E	Pioneer Valley RA	KA1BR	10/84
Rocky Hill	449.15	444.15	WB1EXV		WB1EXV	TSARC	01/85
Tolland	443.70	448.70	WB1FMP	C PL E	WB1FMP	KA1BR	10/84
Vernon	443.30	448.30	KA1ERB	C PL E		KA1BR	10/84
NEW HAVEN							
New Haven	449.825	444.825	W1ZZO		W1ZZO	TSARC	01/85
NEW LONDON							
Groton	443.525	448.525	WA1PTS		Nighthawk RG	WA1PTS	10/84
Groton	443.525	448.525	WA1ZJK		Nighthawk RG	WA1PTS	10/84
Ledyard	441.875	446.875	W1LW	O A L		W1LW	01/85
Oakdale	444.975	449.975	W1TMX	O	SCRAMS	W1LW	10/84
STAMFORD							
Stamford	443.025	448.025	K1DR	PL 1Z A E L Y Z	Fairfield Co. FM Assn.	K1DR	09/84
TORRINGTON							
Torrington	443.15	448.15	KJ1M	C PL E	Pioneer Valley RA	KA1BR	10/84
WATERBURY							
Beacon Falls	441.025	446.025	WB1GVQ		WB1GVQ	TSARC	01/85
Naugatuck	444.20	449.20	WA1NQP	C PL E	WA1NQP/WA1TBP	KA1BR	10/84
Naugatuck	444.55	449.55	WA1NQP	C PL E L	WA1NQP/WA1TBP	WA1TBP	10/84
Wolcott	444.325	449.325	WA1IXU	O	WA1IXU	WA1LOU	10/83
WILLIMANTIC							
North Coventry	449.825	444.875	K1JCL	C E L	K1JCL	N1AZR	10/84
North Coventry	449.85	444.85	K1JCL	C E L	K1JCL	N1AZR	10/84
North Coventry	449.85	444.875	K1JCL	C E L	K1JCL	N1AZR	10/84
North Coventry	449.875	444.875	K1JCL	O (CA) E L	K1JCL	N1AZR	10/84
North Coventry	449.90	444.875	K1JCL	C E L	K1JCL	N1AZR	10/84
DELAWARE							
DOVER							
Dover	449.50	444.50	KA3IDN	O E	KA3IDN	TMARC	12/84
Wyoming	449.425	444.425	KA3IDN	(CA)	KA3IDN	TMARC	12/84
WILMINGTON							
Wilmington	448.40	443.40	WB3IKP	O	Ridge Runners	TMARC	12/84

Location	Input	Output	Call	Notes	Sponsor	Source	Date
Wilmington	449.95	444.95	KA3IFV	O	Ridge Runners	TMARC	12/84
SOUTH							
Seaford	449.65	444.65	KA3IDN	O	KA3IDN	TMARC	12/84
DISTRICT OF COLUMBIA							
Alexandria, VA	449.60	444.60	W4HFH	O L	Alexandria RC	TMARC	12/84
Ashton, MD	448.15	443.15	K3WJ	O	Ashton Radio Comm. Soc.	TMARC	12/84
Burtonsville, MD	448.65	443.65	WA3UTY	O	M & M	TMARC	12/84
Falls Church, VA	449.30	444.30	N4EFK	O	Melpar ARC	TMARC	01/85
Gaithersburg, MD	448.60	443.60	WB3HYZ	O	Renex RC	TMARC	12/84
Jessup, MD	449.10	444.10	WA3DZD	O L	Maryland FM Assn.	TMARC	12/84
Manassas, VA	443.225	448.225	WA4AYB	O	WA4AYB	TMARC	12/84
Manassas, VA	448.30	443.30	WB6JZZ	O	WB6JZZ	TMARC	12/84
Rockville, MD	444.025	449.025	N3AUY	O	KD3R	TMARC	12/84
Rockville, MD	444.675	449.675	WB2CJS	O	WB2CJS	TMARC	12/84
Silver Spring, MD	448.45	443.45	WA3ZNV	PL 5A	WA3ZNV	TMARC	12/84
Springfield, VA	449.15	444.15	AA4VA	O (CA)	Renex RC	TMARC	12/84
#Sutland, MD	444.40	449.40	WR3AEK	C PL	PEPCO ARC	TMARC	12/84
Tyson's Corner, VA	448.50	443.50	WB6GUS	O	SBS ARC	TMARC	12/84
Tyson's Corner, VA	449.75	444.75	K4JYF	O	N Virginia FM Assn.	TMARC	12/84
Washington	444.975	449.975	WA3KOK	C (CA)	WA3KOK	TMARC	12/84
Washington	449.35	444.35	WB4YRB	O	Alexander Graham Bell Pioneer RA	TMARC	12/84
Washington	449.50	444.50	K4AF	O	Pentagon ARC	TMARC	12/84
Woodbridge, VA	443.975	448.975	WA4SDE	O	WA4SDE	TMARC	12/84
Woodbridge, VA	444.90	449.90	WB4FQR	O	Woodbridge Wireless	TMARC	12/84
Woodbridge, VA	448.80	443.80	AA4VA	O	Renex RC	TMARC	12/84
FLORIDA							
DAYTONA BEACH							
Daytona Beach	449.075	444.075	WB4HAG	C	WB4HAG	FRC	01/85
Ormond Beach	448.525	443.525	WB4FKL	O	WB4FKL	FRC	11/84
MIAMI/FORT LAUDERDALE							
Boca Raton	448.875	443.875	WB4EJE	C PL	WB4EJE	FRC	11/84
Boca Raton	449.35	444.35	N4BJK	O	N4BJK	FRC	11/84
Carol City	448.90	443.90	WB4WIP	O A	WB4WIP	FRC	11/84
Davie	449.40	444.40	WB4TUR	O E	Racal-Milgo ARC	FRC	01/85
Fort Lauderdale	444.10	449.10	WB4HAG	C	WB4HAG	FRC	11/84
Fort Lauderdale	447.00	442.00	KA4SEJ	O (CA)	KA4SEJ	FRC	01/85
Fort Lauderdale	447.10	442.10	WB4MWW	O L	WB4MWW	FRC	11/84
Fort Lauderdale	447.20	442.20	WB4RZS	O A	Gold Coast FM Assn.	FRC	11/84
Fort Lauderdale	447.325	442.325	W4LDP	O A L	W4LDP	FRC	11/84
Fort Lauderdale	447.50	442.50	WB4IQJ	C	WB4IQJ	FRC	11/84
Fort Lauderdale	447.60	442.60	WA4IPU	C	WA4IPU	FRC	11/84
Fort Lauderdale	447.70	442.70	WB4IRG	C	WB4IRG	FRC	11/84
Fort Lauderdale	447.75	442.75	N4KJW	C	N4KJW	FRC	01/85
Fort Lauderdale	448.00	443.00	WA4LZR	O A	Motorola ARC	FRC	11/84
Fort Lauderdale	448.25	443.25	WD4IYS	O A	WD4IYS	FRC	11/84
Fort Lauderdale	448.85	443.85	WA4ZLW	O A E R	WA4ZLW	FRC	11/84
Fort Lauderdale	449.70	444.70	WA4LZR	O	Motorola ARC	FRC	11/84
Fort Lauderdale	449.775	444.775	N4GDV	PL A L	N4GDV	FRC	01/85
Fort Lauderdale	449.825	444.825	W4AB	O	Broward ARC	FRC	01/85
Fort Lauderdale	449.975	444.975	K4FMX	O	K4FMX	FRC	01/85
Hallandale	447.525	442.525	N4LDC	O A	N4LDC	FRC	11/84
Hialeah	443.80	448.80	WB4WIP	O A	WB4WIP	FRC	01/85
Hialeah	447.225	442.225	WB4FOW	A	WB4FOW	FRC	11/84
Hialeah	447.40	442.40	WB4ZHP	O	WB4ZHP	FRC	11/84
Hialeah	449.75	444.75	WA4UYH	O A E	WA4UYH	FRC	01/85
Hollywood	449.15	444.15	W4FQM	O	W4FQM	FRC	11/84
Hollywood	449.675	444.675	WA4WHD	O	WA4WHD	FRC	11/84
Homestead	449.05	444.05	WT4X	O	WT4X	FRC	01/85
Miami	444.25	449.25	WD4RCH	PL A	WD4RCH	FRC	11/84
Miami	447.15	442.15	WD4NLG	O	America RC	FRC	11/84
Miami	447.175	442.175	WA4ILQ	C A	North Dade Rptr.	FRC	11/84
Miami	447.425	442.425	WA4ARD	O A	WA4ARD	FRC	01/85
Miami	447.575	442.575	KB4KP	O E L	KB4KP	FRC	01/85
Miami	447.65	442.65	KA4ZAY	O A E L	KA4ZAY	FRC	01/85
Miami	448.10	443.10	AC4K	PL 7A	AC4K	FRC	11/84
Miami	448.15	443.15	KH6M	C	Biscayne RA	FRC	11/84
Miami	448.225	443.225	WB4PQG	O A	Eastern Airlines	FRC	01/85
Miami	448.275	443.275	N4GWM	O A	N4GWM	FRC	01/85
Miami	448.35	443.35	WD4NAN	O	WD4NAN	FRC	11/84
Miami	448.40	443.40	KB4ES	O E L	KB4ES	KB4ES	10/84
Miami	448.50	443.50	WD4NHF	O A	WD4NHF	FRC	11/84
Miami	448.60	443.60	WD4MTW	C	WD4MTW	FRC	11/84
Miami	448.75	443.75	WA4WMV	O	WA4WMV	FRC	11/84
Miami	448.95	443.95	WB4IVM	O	WB4IVM	FRC	11/84
Miami	449.00	444.00	WB4ESB	C	SIRA	FRC	11/84
Miami	449.20	444.20	WD4SFG	O E R	S Florida FM Assn.	FRC	01/85
Miami	449.425	444.425	KA4DFX	PL E	KA4DFX	FRC	11/84
Miami	449.475	444.475	KA6HLO	PL (CA)	Dade Co. Emergency Mgt.	FRC	01/85
Miami	449.55	444.55	WB4INA	C	WB4INA	FRC	11/84
Miami	449.60	444.60	N4BKZ	PL A L	37/97 RG	FRC	01/85
Miami	449.80	444.80	WA4TPW	O A E	WB4IVM	FRC	01/85
North Lauderdale	448.55	443.55	WA2ECQ	O	WA2ECQ	FRC	11/84
North Lauderdale	449.25	444.25	WA1JOU	O	WA1JOU	FRC	01/85
North Lauderdale	449.30	444.30	WA1JOU	O	WA1JOU	FRC	01/85
North Miami	447.275	442.275	K14CA	PL A E L	K14CA	FRC	01/85
North Miami	449.325	444.325	N4JRL	C	Southern Bell ARC	FRC	01/85
North Miami	449.875	444.875	WA4PWT	O	Fellowship ARC	FRC	11/84

Location	Input	Output	Call	Notes	Sponsor	Source	Date
North Miami Beach	448.20	443.20	K4IID	O	K4IID	FRC	01/85
North Miami Beach	449.65	444.65	KA4LAV	C PL	KA4LAV	FRC	11/84
North Miami Beach	449.725	444.725	KA4SEJ	O (CA)	KA4SEJ	FRC	11/84
Oakland Park	448.075	443.075	KF4EO	C PL	N.E. ARC	KF4EO	04/83
Plantation	449.075	444.075	WB4CHT	C PL	WB4CHT	FRC	01/85
Pompano Beach	447.25	442.25	KA4IWR	O L	AMCOR	FRC	11/84
Pompano Beach	448.325	443.325	ND4G	O E Y	ND4G	FRC	11/84
Pompano Beach	448.70	443.70	N4HNB	PL A E R	N4HNB	FRC	11/84
South Miami	447.025	442.025	V3KT/W4	O	V3KT/W4	FRC	01/85
Surfside	448.65	443.65	KC4XL	O	KC4XL	FRC	11/84
FORT MYERS							
Port Charlotte	448.75	443.75	WD8JPF	O A	WD8JPF	FRC	01/85
FORT PIERCE							
Fort Pierce	449.075	444.075	WB4HAG		WB4HAG	FRC	01/85
Stuart	448.625	443.625	KA4LIF	O A E	KA4LIF	FRC	11/84
GAINESVILLE							
Gainesville	449.725	444.725	KF4TT	O A L PACKET	KF4TT	FRC	11/84
Ocala	447.325	442.325	N4GBM	PL 1A	N4GBM	FRC	11/84
Palatka	448.00	443.00	WB4EQT	O	Volusia RA	FRC	11/84
JACKSONVILLE							
Jacksonville	449.10	444.10	WB4GCQ	O	WB4GCQ	FRC	11/84
MELBOURNE							
Cocoa Beach	449.25	444.25	W4HZJ	PL 1A A		FRC	01/85
Melbourne	443.80	448.80	WB4O EZ	PL 1A A	WB4O EZ	FRC	11/84
Titusville	444.15	449.15	WB4LOE	C	WB4LOE	FRC	11/84
ORLANDO							
Eustis	447.90	442.90	KA4OPM	O	Lake RG	FRC	01/85
Orlando	443.20	448.20	KC4CT	O	Orlando ARC	FRC	01/85
Orlando	443.325	448.325	WB4NPH	PL 1A (CA) E	WB4NPH	FRC	11/84
Orlando	444.10	449.10	WA4FNJ	O	WB4CGW	FRC	11/84
Orlando	444.50	449.50	WB4FSV	PL 1A	Reco ARA	FRC	11/84
Orlando	444.90	449.90	KY4F	C	KY4F	FRC	11/84
Orlando	447.925	442.925	N4EAV	C	N4EAV	FRC	11/84
Orlando	448.10	443.10	WD4IXD	PL 1A	WD4IXD	FRC	11/84
Orlando	448.275	443.275	WO4P	PL 1A A	Orlando ARC	FRC	11/84
Orlando	449.025	444.025	KC4CI	Aeronautical O E L	KC4CI	FRC	11/84
Orlando	449.975	444.975	W4OHL	PL 1A	W4OHL	FRC	01/85
Winter Springs	448.375	443.375	WA2KW0	O (CA)	WA2KW0	FRC	01/85
PALM BEACH							
Jupiter	449.225	444.225	N4GKI	PL 1A E	N4GKI	FRC	11/84
Singer Island	449.725	444.725	KA4SEJ	PL 1A		FRC	01/85
West Palm Beach	447.025	442.025	WB4MOZ	O	WB4MOZ	FRC	01/85
West Palm Beach	448.30	443.30	VE3DGY	PL 1A E	VE3DGY	FRC	11/84
West Palm Beach	448.45	443.45	WB4FPB	O	Palm Beach RA	FRC	11/84
West Palm Beach	449.275	444.275	W4PHL	O E R	Palm Beach Co. CD	FRC	01/85
West Palm Beach	449.85	444.85	KA4EPS	PL 1A A	KA4EPS	FRC	11/84
PANAMA CITY							
Panama City	444.15	449.15	K4LIX	O	K4LIX	FRC	11/84
Panama City	448.95	443.95	WA1ZZJ	O	WA1ZZJ	FRC	11/84
PENSACOLA							
Riverview	449.80	444.80	WD4BIM	O Y	Brandon Rptr. Team	FRC	11/84
ST. PETERSBURG/TAMPA							
Bradenton	448.25	443.25	WB4NYF	O A	Wes' TV	FRC	11/84
Bradenton	449.30	444.30	WU4W	O	ARES	FRC	11/84
Clearwater	444.15	449.15	WB4BZF	PL E	Clearwater ARA	FRC	11/84
Clearwater	444.25	449.25	W4DPH	PL Y	W4DPH	FRC	11/84
Clearwater	447.20	442.20	WB3BVM	O	WB3BVM	FRC	01/85
Clearwater	448.05	443.05	ND4K	O (CA)	Honeywell ARC	FRC	01/85
Palm Harbor	444.45	449.45	KB9YT	PL A	KB9YT	FRC	11/84
Pinellas Park	442.90	447.90	K4IJY	O E	Metro RA	FRC	11/84
Sarasota	444.925	449.925	N4APG	O A E	N4APG	FRC	01/85
Sarasota	448.90	443.90	WD4BAJ	O	WD4BAJ	FRC	11/84
Sarasota	449.70	444.70	WA4ISB	O A	Sarasota Emergency RC	FRC	11/84
Spring Hill	448.45	443.45	AK1M	O	AK1M	FRC	11/84
St. Petersburg	444.175	449.175	WN4B	PL 1A	WN4B	FRC	01/85
St. Petersburg	444.20	449.20	WA4IBM	PL L	WA4IBM	FRC	11/84
St. Petersburg	444.65	449.65	KA4BPO	O	KA4BPO	FRC	11/84
St. Petersburg	449.575	444.575	KA9RIX	C	KA9RIX	FRC	11/84
Tampa	443.40	448.40	WB4AKA	O	712 Club	FRC	11/84
Tampa	443.775	448.775	WA4SWC	PL 1A	WA4SWC	FRC	01/85
Tampa	444.40	449.40	W4PWN	C	Tampa Ivory Tower Group	FRC	01/85
Tampa	444.60	449.60	W4EFK	C	W4EFK	FRC	11/84
Tampa	444.90	449.90	W4ATY	O	W4ATY	FRC	11/84
Tampa	447.10	442.10	KF4ZC	C	KF4ZC	FRC	11/84
Tampa	448.35	443.35	W4NGH	PL A E	Latin American RC	FRC	01/85
Tampa	448.50	443.50	AD3B	O	AD3B	FRC	11/84
Tampa	448.55	443.55	WA4HPN	O	WA4HPN	FRC	11/84
Tampa	449.40	444.40	WB4UIB	C PL	Channel 13 Engineers Ham Club	FRC	01/85
Tarpon Springs	443.80	448.80	WA4DDF	O L	WA4DDF	FRC	01/85
TALLAHASSEE							
Tallahassee	444.85	449.85	AE4S	O	AE4S	FRC	11/84
GEORGIA							
ALBANY							
Albany	444.50	449.50	W4MM		Albany ARC	K4XA	09/84
ATLANTA							
Atlanta	444.625	449.625	N4WQ		N4WQ/N4GIM	KD4RR	05/84

Location	Input	Output	Call	Notes	Sponsor	Source	Date
Atlanta	444.825	449.825	W4DOC	O	Atlanta RC	KC4MJ	01/85
Atlanta	449.15	444.15	K4LDR	O E	Metro Atlanta Telephone Pioneer ARC	K4LDR	09/84
Buckhead	449.975	444.975	WA4YNZ	T		CVRA-SERA	10/83
Kennesaw	449.50	444.50	WB4XF			CVRA-SERA	10/83
Riverdale	449.55	444.55	WA4EPK		WA4EPK	WA4EPK	10/84
Stone Mt.	449.25	444.25	W4BOC	O E	Alford Memorial RC	KB4ZM	10/84
AUGUSTA							
Martinez	449.00	444.00	N4JA		N4JA/N4FD	N4FD	09/83
NORTHWEST							
Chatsworth	448.00	443.00	AA4EO	O	AA4EO	AA4EO	12/84
WEST CENTRAL							
Griffin	448.90	443.90	WB4GWA	O A		WB4GWA	10/84
HAWAII							
KAUAI							
Kalaheo	444.25	449.25	KH6JI	O	KH6JI	KH6YU	01/85
Kekaha	444.40	449.40	WH6AGU			KH6YU	01/85
Lihue	442.05	447.05	KH6S	O L		KH6YU	01/85
MAUI							
Haleakala	444.15	449.15	KH6AH	O L		KH6YU	01/85
MOLOKAI							
Kauna Kakai	444.20	449.20	KH6AAI			KH6YU	01/85
OAHU							
Diamond Head	449.50	444.50	KH6DM	O L	Emergency ARC	KH6YU	01/85
Honolulu	442.50	447.50	KH6JUJ	O		KH6YU	01/85
Honolulu	449.00	444.00	KH6CIZ	O	Hana Ho RC	KH6YU	01/85
#Kane Ohe	449.25	444.25	KH6JHM		Pacific RATS	KH6BZF	10/84
Kane Ohe	449.25	444.25	KH6BZF	C P L T E L Z	Pacific RATS	KH6BZF	10/84
Makiki	442.25	447.25	KH6EJZ			KH6YU	01/85
Mauna Kapu	449.45	444.45	KH6JXX	O (CA) E L R Z	Leeward Microwave Group	KH6JXX	10/84
Round Top	443.50	448.50	KH6FV			KH6YU	01/85
Wahiaua	443.00	448.00	KH6JUJ	O		KH6YU	01/85
Waianae	442.15	447.15	KH6FN			KH6YU	01/85
Waianae Mts.	444.10	449.10	KH6EVY	O L		KH6YU	01/85
Waipahu	442.10	447.10	KH6BLD	O A		KH6YU	01/85
IDAHO							
BOISE							
Boise	449.10	444.10	N7ALB	O	N7ALB	W7ZRQ	10/84
COEUR D'ALENE							
Coeur d'Alene	449.35	444.35	W7GNU	(CA)	North Idaho ARA	IACC	01/84
LEWISTON/MOSCOW							
Cottonwood	448.40	443.40	WA7TRO	O	WA7TRO	IACC	01/84
ILLINOIS							
BLOOMINGTON							
Normal	447.70	442.70	WB9UUR	O A E L	WB9UUR/WB9UUS	WB9UUR	10/84
South Streator	449.10	444.10	WB9CKS	O E	WB9CKS	WB9CKS	10/84
Streator	448.75	443.75	WB9CKS	O L	WB9CKS	WB9CKS	10/84
Streator	449.125	444.125	WB9JNV	O L	WB9JNV/WB9CKS	WB9CKS	10/84
CHAMPAIGN/URBANA							
Champaign	449.10	444.10	WB9OIH	L	WB9OIH	WB9OIH	10/83
CHICAGO							
Chicago	447.375	442.375	WB9PIZ	PL		K9SA	11/83
Chicago	447.575	442.575	K9CYU	PL	Saturn	K9SA	11/83
Chicago	448.00	443.00	W9LM	O	Northwest ARC	WB9JKZ	10/84
Chicago	448.30	443.30	K9ONA	O	Six Meter Club of Chicago	WA9FIH	10/84
Chicago	448.375	443.375	K9QKW	PL 1A	K9QKW/WD9BIF	WD9BIF	10/84
Chicago	448.75	443.75	WA9ORC	PL 2A	Chicago FM Club	K9BBG	10/82
Chicago	448.95	443.95	KA9GZG	PL	ICOM	WB9TZW	10/82
Chicago	448.975	443.975	K9SLH	O		K9SA	11/83
Chicago	449.425	444.425	KA9GZJ	PL		K9SA	11/83
Chicago	449.775	444.775	WA9PAC	O (CA)	Telephone Pioneers	KA9FCF	01/85
Chicago	449.825	444.825	KU9X	PL		K9SA	11/83
Clarendon Hills	449.875	444.875	KA9LOY	PL L		KA9FJR	10/82
Crystal Lake	449.175	444.175	WB9YUS	PL		K9SA	11/83
Crystal Lake	449.60	444.60	N9EX	PL		K9SA	11/83
Glendale Heights	447.15	442.15	N9ATN	O A E L	N9ATN	N9ATN	08/83
Hawthorne Woods	447.10	442.10	WD9AHX	O		K9SA	11/83
Lombard	447.95	442.95	WR9AKI	PL		K9SA	11/83
Lombard	449.25	444.25	W9DTW	O Y	SERENDIPITY	WB9FRV	10/84
Matteson	448.15	443.15	KA9LGD	PL 2A E	KA9PYU	KA9PYV	09/84
Meirose Park	447.625	442.625	WB9FWC	PL		K9SA	11/83
Naperville	449.275	444.275	KA9KDC	PL 2A	BTLFAR	KA9KDC	10/83
Naperville	449.70	444.70	KA9CRG	O	MATTFAR	KA9CRG	08/84
Northlake	448.60	443.60	WB9KHR	O	WAFAR	KA9KDC	09/84
Oaklawn	449.90	444.90	N9CRN	PL A E	N9CRN	N9CRN	10/84
Palatine	448.25	443.25	N9TG	PL 2A (CA)	SUHFARS	K9SA	10/84
Prospect Heights	443.475	448.475	WA9KVE	O A L	ARG	WA9KVE	10/82
Schaumburg	447.775	442.775	W9TK	PL (CA) E L	W9TK	W9TK	10/83
Schaumburg	447.80	442.80	N9EP	PL 2A	VIP	N9EP	10/83
Schaumburg	447.90	442.90	WA9VGI	PL	WA9VGI	K9SA	01/85
Schaumburg	447.975	442.975	WA9VGI	PL 2A	WA9VGI	K9SA	01/85
Schaumburg	448.075	443.075	WB9PHK	PL 2A (CA) L	WB9PHK	K9SA	01/85
Schaumburg	448.575	443.575	WA9ADT	PL 2A (CA)	Motorola ARC	K9SA	10/84
Schaumburg	448.625	443.625	N9CXQ	PL 2A A E L	NW Area Public Service System	WA0AVL	11/84
Schaumburg	449.00	444.00	W9LOV	PL 2A L	BEAR	W9LOV	10/84
Schaumburg	449.50	444.50	K9PW	PL	CARP	K9PW	09/83

Location	Input	Output	Call	Notes	Sponsor	Source	Date
Waukegan	449.025	444.025	N9AZA	O		K9SA	11/83
West Chicago	448.05	443.05	WR9AHL	PL	WARP	K9SA	11/83
Wheaton	447.225	442.225	KV8G			KV8G	11/84
DECATUR							
Decatur	447.25	442.25	WD9HEZ	O T A E	WD9HEZ/N9DHL	WD9HEZ	08/83
MOLINE							
Moline	449.10	444.10	K9WO	O	MLI	N9DNY	10/83
Moline	449.625	444.625	N9BIL	O	N9BIL	N9BIL	10/83
Moline	449.70	444.70	WB9FVY	O	WA9WWY	WA9WWY	11/84
PEORIA							
Peoria	449.20	444.20	N9AGC	O A E Y	PEARL	N9AGC	08/83
SPRINGFIELD							
Springfield	448.275	443.275	KB9VS	O A L	KB9VS	N9DKV	08/83
Springfield	449.10	444.10	K9CNP	O E	K9CNP	K9CNP	06/84
ST. LOUIS AREA							
Afton, MO	444.60	449.60	K0DOK	O	St. Louis Rptr., Inc.	MRC	10/84
Caseyville	444.425	449.425	N9BNR	O	N9BNR	MRC	10/84
Clayton, MO	444.00	449.00	K0CEH			MRC	10/84
Dupo	444.25	449.25	N9EGL	C	KA9EDM	MRC	10/84
Edwardsville	442.40	447.40	N9CCK			MRC	10/84
Fenton, MO	443.80	448.80	W0JZY	O	WB0JIX	MRC	10/84
Godfrey	442.00	447.00	WB0WIL	O	WB0WIL	MRC	10/84
Godfrey	443.00	448.00	K9DZY	O	K9DZY	MRC	10/84
High Ridge, MO	444.85	449.85	WA0ZPD	C PL (CA)	WA0ZPD	MRC	10/84
Normandy, MO	443.85	448.85	WA0KYW	O	WA0KYW	MRC	10/84
Overland, MO	444.55	449.55	K0RWU	C PL (CA)	St. Louis 6-Meter RC	MRC	10/84
Overland, MO	444.75	449.75	K0RWU	C PL (CA)	St. Louis 6-Meter RC	MRC	10/84
Overland, MO	444.95	449.95	K0RWU	C PL (CA)	St. Louis 6-Meter RC	MRC	10/84
St. Charles, MO	444.65	449.65	WA0T5Y	O	UHF RA	MRC	10/84
St. Louis, IL	444.15	449.15	WB0QXW	O (CA) E L Z	WB0QXW/K0YCV	WB0QXW	10/84
St. Louis, MO	444.45	449.45	KJ0A	C		MRC	10/84
NORTHEAST							
Aurora	449.30	444.30	W9YD	PL	AFAR	K9SA	11/83
Carpentersville	449.90	444.90	WB9QWZ	O		K9SA	11/83
Crystal Lake	448.725	443.725	N9DBX	PL 2A (CA) L Z	KA9LXY/N9CSQ/K9ZOO	N9DBX	09/84
Elburn	449.10	444.10	WB9DUD	PL 2A (CA) E	ZELFAR	WB9DUD	10/83
Elgin	449.95	444.95	W9JXN	PL 2A	Valley ARA	WA9SLT	10/84
Gurnee	449.45	444.45	W9MAB	O A E	Gurnee RG	W9IUP	09/84
Gurnee	449.65	444.65	K9LIL	O A	Gurnee UHF RA	W9ZGS	09/82
Hampshire	449.75	444.75	W9LCK	PL L	W9LCK	W9ZS	08/84
Hampshire	449.675	444.675	W9ZS	PL E L	W9ZS	W9ZS	08/84
Hampshire	449.70	444.70	W9ZS	O	Hampshire RG	W9ZS	08/84
Highland Park	447.225	442.225	KA9FLX	PL (CA) E L	LEARS	KA9FLX	09/84
Joliet	447.30	442.30	WA9EAT	O E	Gypsy ARS	W9UCW	10/83
Lake Zurich	448.35	443.35	K9SA	PL 2A (CA) E	LNIRAC	K9SA	10/84
Marengo	447.675	442.675	WA9UNA	O		WA9UNA	04/84
McHenry	449.075	444.075	W9AKN	PL 2A	McHenry RG	WB9EQB	09/83
Monroe	448.325	443.325	N7COL	O (CA) E	N7COL	N7COL	03/84
Palatine	448.10	443.10	WB9PHK	PL 2A T (CA) L	STROKE	K9SA	01/85
Ringwood	447.425	442.425	K9SA	PL 2A (CA) L	NIRAC	K9SA	10/84
Ringwood	447.425	442.425	WR9AHO	PL 2A L	NIRAC-N	K9SA	11/83
Round Lake Beach	449.00	444.00	WB9RKD	O A E L Z	NIRA	WB9RKD	06/84
Wildwood	449.325	444.325	N9AZA	O A	Benevolent ARF	W9ZGS	09/82
Zion	448.50	443.50	WB9RBD	O E	Z-BRG	WB9RBD	10/84
NORTHWEST							
Dixon	449.70	444.70	WD9CJB	O	Rock River ARC	WD9CJB	09/83
SOUTH CENTRAL							
Alto Pass	449.40	444.40	N9AZZ	O A E L Z	N9AZZ/WB9WRH	N9AZZ	10/83
Carbondale	449.30	444.30	W9LLF	C (CA) E	S Illinois UHF Club	KA9MLN	01/85
Jonesboro	449.025	444.025	K9DMG		Bass Hill 440 RC	K9DMG	09/82
INDIANA							
ANDERSON							
Anderson	448.35	443.35	WA9CWE	O	Madison Co. CD	N9WB	10/84
COLUMBUS							
Columbus	449.90	444.90	KA9PCT		KA9PCT	N9WB	11/84
ELKHART/SOUTH BEND							
South Bend	447.50	442.50	WA9GOP	O L	D & K RG	N9WB	10/84
South Bend	448.70	443.70	KK9T	C PL	KK9T	N9WB	10/84
FORT WAYNE							
Fort Wayne	447.70	442.70	K9LSB	C PL A E L	HAMS, Inc.	K9LSB	09/84
Fort Wayne	448.80	443.80	W9INX	O	AC-ARTS	WA9SNV	10/84
Fort Wayne	449.25	444.25	K9LSB	C PL A E L	HAMS, Inc.	K9LSB	09/84
Fort Wayne	449.625	444.625	K9LSB	C PL A E L	HAMS, Inc.	K9LSB	09/84
Fort Wayne	449.875	444.875	WA9EAU	O	Fort Wayne RA	N9WB	10/84
GARY							
East Chicago	447.20	442.20	K9DWI	O	Inland Steel Co.	N9WB	10/84
Gary	449.75	444.75	N9DJB	O (CA) E L Z	N9DJB	N9DJB	07/84
Portage	449.45	444.45	W9POQ	O	Indiana Dunes ARC	N9WB	10/84
St. John	447.75	442.75	WA9JLN	O	Lake Co. CD	N9WB	10/84
Valparaiso	447.35	442.35	W9QBS	O A E R	Porter Co. CD/RACES	N9WB	10/84
INDIANAPOLIS							
Fort Benjamin	448.25	443.25	KM9E	O A	KM9E	N9WB	10/84
Harrison	447.125	442.125	KA9ODU	O (CA) L	KA9ODU	N9WB	10/84
Indianapolis	447.65	442.65	WB9HFU	C PL 2A	WB9HFU	N9WB	10/84
Indianapolis				(CA) L			

Location	Input	Output	Call	Notes	Sponsor	Source	Date
Indianapolis	448.75	443.75	W9DUU	O	W9DUU	N9WB	10/84
Indianapolis	448.95	443.95	WB9OLI	O A	WB9OLI	N9WB	10/84
Indianapolis	449.875	444.875	N9DZJ	O	N9DZJ	N9DZJ	01/85
Shelbyville	449.975	444.975	W9JUQ	O	Blue River ARS	N9WB	10/84
KOKOMO/LOGANSPO							
Kokomo	448.30	443.30	WD9ADB	C PL 3A B 1800 (CA) E L	Firebird ARC	N9WB	10/84
Kokomo	448.65	443.65	WB9IEX	O	Howard Co. UHF RA	N9WB	10/84
Kokomo	449.20	444.20	WD9EXH	PL	WD9EXH	N9WB	10/84
LAFAYETTE							
Lafayette	448.50	443.50	WA9RNP	O	WA9RNP	N9WB	10/84
Lafayette	449.50	444.50	W9YB	O	Purdue Univ. ARC	N9WB	10/84
EAST CENTRAL							
Richmond	447.25	442.25	N9BWB	O A E L	N9BWB	N9BWB	10/83
NORTHEAST							
Angola	449.70	444.70	WB9DGD	O	STARS	WB9DGD	03/83
Angola	449.90	444.90	WB9AEI	O	WB9FHD	N9WB	10/84
IOWA							
BURLINGTON							
Mt. Pleasant	449.95	444.95	WD0ENR	O	Mt. Pleasant ARC	laRC	10/84
CEDAR RAPIDS							
Cedar Rapids	448.275	443.275	WD0EKP	O	WD0EKP	laRC	10/84
Cedar Rapids	449.10	444.10	WA0TFV	O	WA0TFV	laRC	10/84
DAVENPORT							
Clinton	448.50	443.50	KC0TA	O	KC0TA/WA0HLM/WD0CEY	laRC	10/84
Clinton	449.80	444.80	N0FRZ	O	N0FRZ	laRC	10/84
DES MOINES							
Ankeny	449.80	444.80	KA0QDN	O	KA0QDN	laRC	10/84
Des Moines	448.10	443.10	WA0SWJ	O (CA) L	WA0SWJ	laRC	10/84
Des Moines	448.50	443.50	KA0RAO	PL	KA0RAO	laRC	10/84
Des Moines	449.05	444.05	N0DRQ	PL A	N0DRQ	laRC	10/84
Des Moines	449.50	444.50	WB0THC	O	WB0DEJ/WB0THC	laRC	10/84
Des Moines	449.70	444.70	WB0QAM	O	WB0QAM	laRC	10/84
WATERLOO							
La Porte City	449.20	444.20	KA7FKR		KA7FKR	laRC	10/84
Waterloo	448.75	443.75	WA0INC	O L	WA0INC	laRC	10/84
Waterloo	449.90	444.90	WA0INC	O	WA0INC	laRC	10/84
Waterloo	449.925	444.925	WA0INC	P	WA0INC	laRC	10/84
CENTRAL							
Ames	448.25	443.25	NA0S	O L	NA0S	laRC	10/84
Ames	449.25	444.25	NA0S	P	NA0S	laRC	10/84
NORTHWEST							
Cherokee	449.40	444.40	N0DFF		N0DFF	laRC	10/84
WEST CENTRAL							
Denison	449.00	444.00	WB0GGI	O E	WB0GGI	laRC	10/84
KANSAS							
KANSAS CITY							
Kansas City	448.55	443.55	KA0JKO	O	KA0JKO	MRC	10/84
Kansas City	449.80	444.80	W0ROO	C PL (CA)		WA0LHK	10/84
Kansas City	449.85	444.85	WA0CBW	O E L	Jayhawk ARC	WA0LHK	10/84
Kansas City, MO	448.20	443.20	KB0PW	C L		KB0PW	11/84
Kansas City, MO	448.60	443.60	WB0CLL	O (CA) L	WB0CLL	MRC	10/84
Lee's Summit, MO	447.70	442.70	K0JPR	O (CA) E Y	K0JPR	MRC	10/84
Olathe	447.20	442.20	N0CHT	O (CA) E	N0CHT	WA0LHK	10/84
Overland Park	448.10	443.10	WA0VXQ	O	KCARC	WA0LHK	10/84
Raymore, MO	449.95	444.95	KC9DE	PL	KC9DE	WA0LHK	10/83
Shawnee	447.25	442.25	WD0GXL	O	WD0GXL	WA0LHK	10/84
Shawnee Mission	448.40	443.40	N0AW	PL	N0AW	N0AW	11/84
Stilwell	447.15	442.15	WA0LHK	O L	WA0LHK	MRC	10/84
SALINA							
Salina	449.50	444.50	W0PKD	O E	W0PKD	W0PKD	09/83
TOPEKA							
Topeka	449.40	444.40	N0CBG	O	N0BLD	WD0BRZ	11/84
WICHITA							
Wellington	448.75	443.75	WA0QPY			KARC	10/83
Wichita	448.55	443.55	WB0QGH			KARC	10/83
Wichita	449.20	444.20	W0KA			KARC	10/83
Wichita	449.30	444.30	WB0NRS			KARC	10/83
CENTRAL							
Great Bend	449.10	444.10	WR0ADC			KARC	10/83
NORTH CENTRAL							
Herkimer	448.80	443.80	WB0SZS			KARC	10/83
SOUTH CENTRAL							
Winfield	448.95	443.95	WB0SLS			KARC	10/83
SOUTHWEST							
Liberal	449.10	444.10	W0QEK	C PL		KARC	10/83
WEST CENTRAL							
Quinter	448.20	443.20	K0GBZ			KARC	10/83
KENTUCKY							
CINCINNATI AREA							
Cincinnati, OH	448.90	443.90	WB8NON	O	Cincinnati RA	N8EXF	10/83
Highland Heights	449.35	444.35	WA4OCP	O	WA4OCP	WA4YOF	10/84
LOUISVILLE							
Louisville	448.75	443.75	N4ICU	O	N4ICU	WA4YOF	10/84
Louisville	449.10	444.10	WA4OKW	PL (CA)	WA4OKW/KA4WTT	WA4YOF	10/84
Louisville	449.90	444.90	WB4IVB	O	WB4IVB	WA4YOF	10/84
Zoneton	449.70	444.70	WB4AGO		WB4AGO	WA4YOF	10/84

Location	Input	Output	Call	Notes	Sponsor	Source	Date
OWENSBORO							
Henderson	449.50	444.50	N9APA	O E	The Ham Shack/WEHT-TV	WA4YOF	10/84
SOUTHEAST							
Lynch/Black Mt.	448.10	443.10	N4I2D	O	N4I2D	N4I2D	09/84
LOUISIANA							
BATON ROUGE							
Baton Rouge	449.10	444.10	W5RWF	O E L	W5RWF	K5DPG	10/84
Baton Rouge	449.30	444.30	KA5CMX	O E	KA5CMX/W5RWF	K5DPG	10/84
Satsuma	448.10	443.10	KC5MP	O E	Livingston ARS	K5DPG	10/84
FRANKLIN/MORGAN CITY							
Morgan City	449.50	444.50	W5MLE	O Z	W5MLE	K5DPG	10/84
LAFAYETTE/NEW IBERIA							
Lafayette	449.65	444.65	KC4ZN	O E P	KC4ZN	K5DPG	10/84
NEW ORLEANS							
La Place	448.20	443.20	KB5GQ	O E	KB5GQ	K5DPG	10/84
Metairie	449.00	444.00	W5GAD	C L	Jefferson ARC	K5DPG	10/84
Metairie	449.10	444.10	W5VAS	O	W5VAS	K5DPG	10/84
Metairie	449.50	444.50	WA5RRN	O A L	WB5LBN	K5DPG	10/84
Metairie	449.70	444.70	WA5FZQ	O A	WA5FZQ	K5DPG	10/84
New Orleans	448.50	443.50	KB5VH	O	KB5VH	K5DPG	10/84
New Orleans	448.60	443.60	WB5HVH	O A	WB5HVH	K5DPG	10/84
New Orleans	448.70	443.70	WD5BJT	O E	WD5BJT	K5DPG	10/84
New Orleans	449.60	444.60	WA5RRN	A	Crescent City UHF	K5DPG	10/84
New Orleans	449.75	444.75	W5MCC	O A E	New Orleans VHF Club	K5DPG	10/84
New Orleans	449.80	444.80	W5MCC	O	New Orleans VHF Club	K5DPG	10/84
New Orleans	449.95	444.95	W5MCC	O E	New Orleans VHF Club	K5DPG	10/84
THIBODAUX							
Thibodaux	449.90	444.90	KK5T	O	KK5T	K5DPG	10/84
MAINE							
LEWISTON							
Brunswick	444.40	449.40	KA1OR	O	Merrymeeting ARA	KA1OR	10/83
MARYLAND							
ANNAPOLIS							
Annapolis	442.125	447.125	WA3RWS	O E	WA3RWS	TMARC	12/84
Annapolis	444.475	449.475	W3EAO	O	W3EAO	TMARC	12/84
BALTIMORE							
Baltimore	444.625	449.625	WA3KOK	O	Baltimore ARC	TMARC	12/84
Baltimore	448.25	443.25	WA3DZZ	O	WA3DZZ	TMARC	12/84
Baltimore	448.40	443.40	W3DID	O	BRATS	TMARC	12/84
East Baltimore	444.575	449.575	W3VRD	O	Aero ARC	TMARC	12/84
Harmans	448.95	443.95	W3YVV	PL (CA) E	W3YVV	TMARC	12/84
Jessup	449.10	444.10	WA3DZD	O L	Maryland FM Assn.	TMARC	12/84
North Baltimore	444.325	449.325	K3SP	O	K3SP	TMARC	12/84
NW Baltimore	448.35	443.35	WA3DZZ	O (CA) E	WA3DZZ	TMARC	12/84
Odenton	449.70	444.70	WA3GPC	O (CA)	Central Maryland RG	TMARC	12/84
Owings Mills	444.275	449.275	N3CDY	O	N3CDY	TMARC	12/84
South Baltimore	448.55	443.55	WA3WLO	O (CA)	WA3WLO	TMARC	12/84
West Baltimore	448.20	443.20	KA3GWC	O	MARCOM	TMARC	12/84
CUMBERLAND							
Cumberland	449.00	444.00	KK3L	O	KK3L	TMARC	01/85
DELMARVA PENINSULA							
Ocean City	448.45	443.45	WA3ZNW	PL 5A	WA3ZNW	TMARC	12/84
Salisbury	449.05	444.05	WA3YII	O	WA3YII	TMARC	12/84
FREDERICK							
Frederick	443.75	448.75	WA3OHI	L	WA3OHI	TMARC	12/84
Frederick	449.80	444.80	W3SOG	O	Frederick AR Group	TMARC	12/84
HAGERSTOWN							
Hagerstown	442.975	447.975	WA3RGQ	O E	WA3RGQ	TMARC	12/84
WASHINGTON AREA							
Ashton	448.15	443.15	K3WX	O	Ashton Radio Comm. Soc.	TMARC	12/84
Burtonsville	448.65	443.65	WA3UTY	O	M & M	TMARC	12/84
Gaithersburg	448.60	443.60	WB3HYZ	O	Renex RC	TMARC	12/84
Jessup	449.10	444.10	WA3DZD	O L	Maryland FM Assn.	TMARC	12/84
Rockville	444.025	449.025	N3AUY	O	KD3R	TMARC	12/84
Rockville	444.675	449.675	WB2CJS	O	WB2CJS	TMARC	12/84
Silver Spring	448.45	443.45	WA3ZNW	PL 5A	WA3ZNW	TMARC	12/84
#Suitland	444.40	449.40	WB3AXD	C PL	PEPCO ARC	TMARC	01/85
Washington, DC	444.975	449.975	WA3KOK	C (CA)	WA3KOK	TMARC	12/84
Washington, DC	449.35	444.35	WB4YRB	O	Alexander Graham Bell Pioneer RA	TMARC	12/84
Washington, DC	449.50	444.50	K4AF	O	Pentagon ARC	TMARC	12/84
NORTH CENTRAL							
Westminster	444.875	449.875	K3PZN	O L	Carroll Co. ARC	TMARC	12/84
NORTHEAST							
Colora	448.00	443.00	K3UAV	O	K3UAV	TMARC	12/84
Havre de Grace	448.10	443.10	K3UAV	O	Chesapeake Bay RA	TMARC	12/84
Shawsville	444.375	449.375	KB3VX	O	KB3VX	TMARC	12/84
SOUTH							
Lexington Park	448.05	443.05	WA3UMY	O	WA3UMY	TMARC	12/84
MASSACHUSETTS							
BOSTON							
Arlington	443.325	448.325	K1ISR	PL E	Metrolink	K1UN	09/84
Arlington	443.45	448.45	K1UN	PL A E	Metrolink	K1UN	09/84
Belmont	444.65	449.65	WA1TFJ	O	WA1TFJ	W1GXT	10/83
Beverly	442.85	447.85	WA1LRL	O	WA1LRL	WA1LRL	10/83
Boston	442.00	447.00	WA1ROS	O (CA) E	WA1ROS	WA1ROS	01/85

Location	Input	Output	Call	Notes	Sponsor	Source	Date
Boston	443.975	448.975	N1CGF	O L	American Red Cross	K9HI	12/83
Cambridge	444.20	449.20	W1XM	O E	MIT UHF RA	W1XG	10/83
Lexington	444.95	449.95	N1ATT	O A E L	Colonial Wireless ARC	N1ATT	10/83
Lynn	444.75	449.75	W1DVG	C PL A L Y	W1DVG	W1DVG	10/83
Malden	444.30	449.30	W1BHD	O R	Middlesex Fells RA	W1BHD	09/83
Needham	443.50	448.50	K1UN	PL A E	Metrolink	K1UN	09/84
Peabody	444.875	449.875	K1BPM	O	K1BPM	K1BPM	10/84
Salem	442.80	447.80	W1ND	O E L R	North Shore RA	W1ND	10/84
Waltham	444.05	449.05	K1MUC	O L	Waltham ARA	K1MUC	10/84
Winthrop	442.70	447.70	KA1HVC	O E R	W1ND	W1ND	07/84
HAYERHILL							
Haverhill	443.425	448.425	KT1S	O A	HARC	N1CXQ	10/84
LOWELL							
Billerica	444.10	449.10	WA1NYR	O	WA1NYR	WA1NYR	10/83
SPRINGFIELD							
Agawam	443.00	448.00	KA1JVC	O E L	KA1JVC	KA1JJM	01/85
Agawam	444.175	449.175	KA1KPH	O (CA)	KA1KPH	KA1JJM	01/85
Agawam	444.30	449.30	N1CYH	PL (CA) E	FFRA	KA1JJM	01/85
Springfield	444.275	449.275	WA1OCK	L	WA1OCK	KA1JJM	01/85
WORCESTER							
Worcester	444.00	449.00	W1YK	O A	WPI Wireless Assn.	W1YK	03/84
CENTRAL							
Princeton	443.475	448.475	K1ISR	PL A E L	Metrolink	K1UN	09/84
Princeton/ Wachusett Mt.	443.575	448.575	W1OJ	O E R	W1OJ	W1OJ	01/84
EAST							
Marlboro	444.925	449.925	WB1FAE	O (CA)	Minuteman RA	WA1QMI	10/84
Norwell	443.60	448.60	WA1QWT	O E L	WA1QWT	W1GXT	11/83
NORTHWEST							
Adams/Mt. Greylock	444.425	449.425	K1FFK	O	NoBARC	WB1HIH	09/83
MICHIGAN							
ANN ARBOR							
Ann Arbor	448.10	443.10	K8RUR	O T	Interstate 94 RA	K8RUR	11/84
Ann Arbor	448.50	443.50	W8MNT	O	ARROW	WD8DPA	11/84
Ann Arbor	449.975	444.975	WD8DPA	O A L	WD8DPA/A2 10M RA	WD8DPA	11/84
Brighton	448.20	443.20	K8IF			MARC	01/85
BATTLE CREEK/KALAMAZOO							
Battle Creek	449.70	444.70	WB8TOE	O		MARC	01/85
Battle Creek	449.95	444.95	WA8MGO	O	Calhoun Co. RA	WA8MGO	11/82
Kalamazoo	449.50	444.50	WR8ALI			MARC	01/85
Kalamazoo	449.65	444.65	W8VY	O		MARC	01/85
BAY CITY/SAGINAW							
Midland	449.70	444.70	KA8HUY			MARC	01/85
BENTON HARBOR							
Berrien Springs	449.975	444.975	W8YKS	O A E L	W8YKS	W8YKS	10/84
DETROIT							
Birmingham	448.60	443.60	K8RAU			MARC	01/85
Clarkston/ Pine Knob	448.80	443.80	WD8PPF	O	WD8PPF	WD8PPF	07/83
Dearborn	447.05	442.05	N8BK	O		MARC	01/85
Dearborn	447.80	442.80	WB8MER			MARC	01/85
Dearborn	448.15	443.15	WB8RNY			MARC	01/85
Dearborn	449.35	444.35	KQ8G	PL		MARC	01/85
Detroit	447.40	442.40	WB8JUI			MARC	01/85
Detroit	448.025	443.025	N18E	O		MARC	01/85
Detroit	448.55	443.55	WA8JJI			MARC	01/85
Detroit	449.00	444.00	WB8CQP			MARC	01/85
Detroit	449.90	444.90	K8RUR	O T	Interstate 94 RC	K8RUR	11/84
Detroit	448.05	443.05	K8IF			MARC	01/85
Farmington	447.575	442.575	N8AES	PL		MARC	01/85
Lake Orion	449.85	444.85	N8AES	O		MARC	01/85
Livonia	448.30	443.30	KC8IJ			MARC	01/85
Livonia	449.10	444.10	W8IJP	O	W8IJP	W8IJP	08/83
Livonia	449.25	444.25	WA8YIT			MARC	01/85
Livonia	449.75	444.75	WA8YIT			MARC	01/85
Milford	448.00	443.00	WB8JXC			MARC	01/85
Oak Park	447.95	442.95	WB8VTW			MARC	01/85
Oak Park	448.75	443.75	WA8CTY			MARC	01/85
Rochester	448.70	443.70	K8RO	O	L'Anse Creuse Echo Repeater	WD8LBJ	10/84
Royal Oak	448.90	443.90	N8FV	O		MARC	01/85
St. Clair Shores	448.85	443.85	WB8LPJ			MARC	01/85
Westland	447.65	442.65	K8BVQ	O		MARC	01/85
FLINT							
Burton	449.60	444.60	WB8INH	O A E L	Flint Area Independent Repeaters	WB8INH	10/83
Flint	449.20	444.20	K8JWC			MARC	01/85
Flint	449.375	444.375	K8OCN	O E	Flint Area Independent Repeaters	WB8INH	10/83
Holly	447.25	442.25	K8YTE			MARC	01/85
JACKSON							
Jackson	449.05	444.05	KC8SE			MARC	01/85
LANSING							
Canton	449.825	444.825	N8ENX	C A E	N8ENX	MARC	01/85
Holt	449.925	444.925	K8NAD	(CA)		K8NAD	10/83
Lansing	449.775	444.775	WB8TGY	O		MARC	01/85
Mason	448.70	443.70	WB8RJY	C PL T A E L	WB8RJY	WB8RJY	09/83
MUSKEGON							
Muskegon	449.55	444.55	W8ZHO			MARC	01/85

Location	Input	Output	Call	Notes	Sponsor	Source	Date
SOUTH CENTRAL							
Burr Oak	447.15	442.15	WD8JOC	PL 1Z	ARPSA	MARC	01/85
SOUTHEAST							
Adrian	449.675	444.675	N8ASB	O		MARC	01/85
Howell	449.525	444.525	N8FVF	O		MARC	01/85
Monroe	449.55	444.55	KE8X			MARC	01/85
MINNESOTA							
DULUTH							
Duluth	443.20	448.20	KA0JZV	O L	KA0JZV	MRC	12/84
Duluth	449.70	444.70	WA0NRF	O	WA0NRF	MRC	12/84
Superior, WI	448.75	443.75	N0BZZ	O	N0BZZ	MRC	12/84
MINNEAPOLIS/ST.PAUL							
Bloomington	449.30	444.30	KB0BU	O	KB0BU/KB0GF	MRC	12/84
Columbia Heights	449.00	444.00	WB0BWL	O	WB0BWL	MRC	12/84
Columbia Heights	449.025	444.025	WB0BWL	O	WB0BWL	MRC	12/84
Columbia Heights	449.55	444.55	K0HPY	O L	K0HPY	MRC	12/84
Eden Prairie	448.725	443.725	WB6MSC	O L	WB6MSC	WB6MSC	10/84
Forest Lake	447.05	442.05	WB0SYO	O A L	WB0SYO	MRC	12/84
Gem Lake	449.95	444.95	WB0GDB	O L	WB0GDB/K0LAV	MRC	12/84
Golden Valley	449.20	444.20	WD0FSC	O	WD0FSC	MRC	12/84
Maplewood	448.85	443.85	WB0BQG	O	3M ARC	MRC	12/84
Minneapolis	448.95	443.95	K0GTT	C PL	K0GTT	MRC	12/84
Minneapolis	449.10	147.945	K0FHC	PL 2A L	K0FHC	MRC	12/84
Minneapolis	449.10	444.10	K0FHC	PL 2A L	K0FHC	MRC	12/84
Minneapolis	449.40	444.40	WB0MPE	O A	WB0MPE	MRC	12/84
Minneapolis	449.65	444.65	N0BVE	O L	N0BVE	MRC	12/84
Minneapolis	449.70	444.70	WB0YTX	O	WB0YTX	MRC	12/84
Minneapolis	449.90	444.90	N0DCA	O L	N0DCA	MRC	12/84
Minnetonka	448.80	443.80	W0TN		W0TN	MRC	12/84
Rogers	449.50	444.50	WD0BOE	O	WD0BOE	MRC	12/84
Rogers	449.60	444.60	WD0FNW	O	WD0FNW	MRC	12/84
St. Louis Park	447.925	442.925	WA0FRG	C PL	North Area RA	MRC	12/84
St. Paul	449.05	444.05	KA0JLB	O L	KA0JLB	MRC	12/84
St. Paul	449.75	444.75	WB0VSP	O	WB0VSP	MRC	12/84
St. Paul	449.80	444.80	WD0HWT	O L	MARA	MRC	12/84
ROCHESTER							
Rochester	449.80	444.80	K0TS	O	Rochester ARC	MRC	12/84
CENTRAL							
Gull Lake	449.15	444.15	KA0JQO	O L	KA0JQO	MRC	12/84
Sauk Rapids	449.925	444.925	N0EXL	O	Tri-County Repeater Guild	MRC	01/85
SOUTH CENTRAL							
St. Peter	449.15	444.15	WA0OGS	O	St. Peter ARC	MRC	12/84
Waseca	448.75	443.75	WA0CJU	O	Viking ARS	MRC	12/84
SOUTHEAST							
Owatonna	449.45	444.45	WB0VAK	O L	WB0VAK	MRC	12/84
WEST CENTRAL							
Willmar	449.80	444.80	W0WUG	O	Rural Amateur Radio Experimentors	W0WUG	10/83
MISSISSIPPI							
GULF SHORE							
Gulfport	444.75	449.75	KA5CYR	O	Harrison Co. CD	NF5Q	01/85
HATTIESBURG/LAUREL							
Laurel	448.50	443.50	AJ0X	O A E Z	South Mississippi RA	NF5Q	01/85
JACKSON							
Jackson	444.00	449.00	KB5CO	O	Jackson ARC	NF5Q	01/85
MISSOURI							
CAPE GIRARDEAU							
Cape Girardeau	449.20	444.20	W0QMF	O	W0QMF	W0QMF	10/84
KANSAS CITY							
Kansas City	448.20	443.20	KB0PW	C L		KB0PW	11/84
Kansas City	448.60	443.60	WB0CLL	O (CA) L	WB0CLL	MRC	10/84
Kansas City, KS	448.55	443.55	KA0JKO	O	KA0JKO	MRC	10/84
Kansas City, KS	449.80	444.80	W0ROO	C PL (CA)		WA0LHK	10/84
Kansas City, KS	449.85	444.85	WA0CBW	O E L	Jayhawk ARC	WA0LHK	10/84
Lee's Summit	447.70	442.70	K0JPR	O (CA) E Y	K0JPR	MRC	10/84
Olathe, KS	447.20	442.20	N0CJT	O (CA) E	N0CJT	WA0LHK	10/84
Overland Park, KS	448.10	443.10	WA0VXQ	O	KCARC	WA0LHK	10/84
Raymore	449.95	444.95	K00DE	PL	K00DE	MRC	10/84
Shawnee, KS	447.25	442.25	WD0GXL	O	WD0GXL	WA0LHK	10/84
Stilwell, KS	447.15	442.15	WA0LHK	O L	WA0LHK	MRC	10/84
ST. LOUIS							
Afton	444.60	449.60	K0DOK	O	St. Louis Rptr., Inc.	MRC	10/84
Caseyville, IL	444.425	449.425	N9BNR	O	N9BNR	MRC	10/84
Clayton	444.00	449.00	K0CEH	O		MRC	10/84
Dupo, IL	444.25	449.25	N9EGL	C	KA9EDM	MRC	10/84
Edwardsville, IL	442.40	447.40	N9CCK	O		MRC	10/84
Fenton	443.80	448.80	W0JZY	O	W0JZY	MRC	10/84
Godfrey, IL	442.00	447.00	WB0WIL	O	WB0WIL	MRC	10/84
Godfrey, IL	443.00	448.00	K9DZY	O	K9DZY	MRC	10/84
High Ridge	444.85	449.85	WA0ZPD	C PL (CA)	WA0ZPD	MRC	10/84
Normandy	443.85	448.85	WA0KYW	O	WA0KYW	MRC	10/84
Overland	444.55	449.55	K0RWU	C PL (CA)	St. Louis 6-Meter RC	MRC	10/84
Overland	444.75	449.75	K0RWU	C PL (CA)	St. Louis 6-Meter RC	MRC	10/84
Overland	444.95	449.95	K0RWU	C PL (CA)	St. Louis 6-Meter RC	MRC	10/84
St. Charles	444.65	449.65	WA0TSY	O	UHF RA	MRC	10/84
St. Louis	444.15	449.15	WB0QXW	O (CA) E L Z	WB0QXW/K0YCV	WB0QXW	10/84
St. Louis	444.45	449.45	KJ0A	C		MRC	10/84

Location	Input	Output	Call	Notes	Sponsor	Source	Date
SOUTH CENTRAL							
Sullivan	448.60	443.60	W0TA	O	W0TA	MRC	10/84
SOUTHWEST							
Branson	444.525	449.525	WA0LKT	O L	Tri-Lakes ARC	WA0JOG	10/84
Joplin	443.475	448.475	WA0UPB	O	WA0UPB	MRC	10/84
MONTANA							
NORTH CENTRAL							
Great Falls	449.35	444.35	WB7ETT	O E L	GFAARC	RACOM	10/84
Great Falls	449.65	444.65	WB7ETT	O (CA) L Z	WB7ETT	WB7ETT	10/84
NORTHWEST							
East Glacier/ Mt. Baldy	448.375	443.375	WB7BTS	O L	WB7BTS	RACOM	12/84
Libby	449.40	444.40	WB7FGO	O		RACOM	12/84
SOUTH CENTRAL							
Livingston	449.35	444.35	K7YD	O L		RACOM	12/84
SOUTHEAST							
Billings	449.50	444.50	K7PO	O E	K7PO	K7EFA	10/83
SOUTHWEST							
Anaconda	442.70	447.70	K0PP	L	Anaconda ARC	RACOM	01/85
Butte/Red Mt.	449.00	444.00	WA7KZF	O A E	WA7FLG	RACOM	12/84
NEBRASKA							
LINCOLN							
Lincoln	449.10	444.10	WD0DMS	E L	WD0DMS	WD0DMS	10/84
Lincoln	449.30	444.30	KA0QDX	O	KA0QDX	KA0QDX	10/84
OMAHA							
Omaha	449.60	444.60	K0BOY	O	K0BOY	K0BOY	10/84
Omaha	449.95	444.95	WB0HEU	O	WB0HEU	WB0CMC	10/84
NEVADA							
CARSON CITY/RENO							
McClelland Peak	448.15	443.15	AK7B	C		NARC	10/84
Stateline	447.475	442.475	AF7I	O L	Tahoe ARA	TARA	10/84
ELY							
Ely/Cave Peak	449.65	444.65	WA6AAT	O	ENARS	WB7WTS	06/83
Ely/Squaw Peak	449.95	444.95	WB7WTS	O	ENARS	WB7WTS	06/83
LAS VEGAS							
Las Vegas	443.525	448.525	WB6OAY	O	WB6OAY	WB6OAY	10/84
Las Vegas	444.15	449.15	WA7HXO	C PL E	Las Vegas RA	KB7CG	11/84
Las Vegas	444.175	449.175	WA7HXO	C PL E	Las Vegas RA	KB7CG	11/84
Las Vegas	444.30	449.30	WA7HXO	O	Las Vegas RA	KB7CG	11/84
NEW HAMPSHIRE							
CONCORD							
Concord	444.55	449.55	W1ALE	O	W1RMH	W1ALE	10/84
Deerfield	444.45	449.45	K1CEU	PL	K1CEU	W1ALE	10/84
MANCHESTER/NASHUA							
Colebrook	444.65	449.65	W1HJF	O A	W1HJF	W1ALE	10/84
Derry	444.25	449.25	K1MNS	O	Interstate RS	WA1RPQ	10/84
Derry	444.825	449.825	KC1D	O	KC1D	W1ALE	10/84
Hudson	449.425	444.425	WA2ROJ	O	Repeater Research Assn.	WA2ROJ	09/83
Manchester	443.20	448.20	WA1VQP	O	435 ARA	W1ALE	10/84
Nashua	442.925	447.925	W1OMZ	O	W1OMZ	W1ALE	10/83
Salem	444.775	449.775	W1PFA	O E	Mt. Moriah RS	W1PFA	01/85
NEW JERSEY							
BERGEN COUNTY							
Allendale	447.40	442.40	WB2SZH		WB2SZH	TSARC	01/85
Alpine	441.525	446.525	W2VH	PL (CA) E L	Major Armstrong Memorial ARC	TSARC	01/85
Cliffside Park	446.25	441.25	WA2VKH	PL 4A A E L Z	KA2AYR	KA2AYR	11/84
Elmwood Park	447.00	442.00	WA2SQQ	O (CA) E Z	WA2SQQ	WA2SQQ	10/84
Fair Lawn	449.90	444.90	WA2CAI	O	WA2CAI	WB2ZNP	11/84
Fort Lee	446.15	441.15	WB2HUJ	O	WB2HUJ	TSARC	01/85
Fort Lee	446.30	441.30	WB2UVU	O	WB2UVU	TSARC	01/85
Fort Lee	446.60	441.60	K2RPC	PL E	K2RPC	TSARC	01/85
Franklin Lakes	448.10	443.10	K2GCL	O	K2GCL	WB2ZNP	10/84
Hackensack	447.70	442.70	WB2ZNP	O L	WB2ZNP	WB2ZNP	10/84
Hackensack	449.425	444.425	WA2VLD	PL 4A	WA2VLD	WB2ZNP	10/84
Haledon	447.15	442.15	WB2CKD	O	WB2CKD	TSARC	01/85
Haledon	447.30	442.30	WB2CKD	O	WB2CKD	TSARC	01/85
Hasbrouck Heights	447.50	442.50	K2OMP	C PL A E	K2OMP	TSARC	01/85
Montvale	446.975	441.975	KA2MRK	O	KA2MRK	TSARC	01/85
Montvale	447.975	442.975	K2ETN	PL 4A	Chestnut Ridge RC	K2GPL	10/84
Oakland	449.15	444.15	W2NMI	O A E	10-70 RA	TSARC	01/85
Paramus	449.10	444.10	W2AKR	O	Bergen Co. FM Assn.	WB2ZNP	10/84
Saddle Brook	446.85	441.85	WA2JXC	O	WA2JXC	TSARC	01/85
Wood Ridge	448.75	443.75	WB2IKB	PL T A E	WB2IKB	TSARC	01/85
Woodcliff Lake	445.40	440.40	WB2IKP	O	WB2IKP	TSARC	01/85
Woodcliff Lake	446.075	441.075	K2LSA	PL (CA)	Stateline RC of NJ/NY	WB2CZB	09/83
BURLINGTON COUNTY							
Burlington	447.65	442.65	K2QG	O (CA)	K2QG/WB2YET/N2BLT	W2XQ	01/85
CAMDEN							
Blenheim	448.25	443.25	WA2MMA	PL A E L	WA2MMA	WA2MMA	10/84
Cherry Hill	449.65	444.65	WA3EVT	PL 3B	WA3EVT	WA3IWT	10/83
Pine Hill	442.35	447.35	K2CJX	E	Camden Co. Autopatch RA	WA2HPF	10/83
Pine Hill	447.35	442.35	WA2DYA	O E	Camden Co. Autopatch Repeater Assn.	W2XQ	10/83
Pitman	448.05	1240.00	WB3JVX	PL XA L	METROCOM	WB2JVX	11/84
Pitman	447.10	442.10	W2MMD	PL 5A	Gloucester Co. ARC	WA2TML	01/85

Location	Input	Output	Call	Notes	Sponsor	Source	Date
Runnemedede	449.45	444.45	W2FLY	C PL L	W2FLY	W2FLY	10/84
ESSEX COUNTY							
Cedar Grove	449.05	444.05	WA2AJV		WA2AJV	TSARC	01/85
Cedar Grove	449.975	444.975	WA2AJV	PL A	WA2AJV	TSARC	10/83
Colonia	440.975	445.975	KM2G	O	KM2G	KM2G	10/84
Montclair	440.075	445.075	N2DSY		N2DSY	TSARC	01/85
Montclair	445.20	440.20	K2AQG	O A	K2AQG	TSARC	01/85
Newark	441.55	446.55	WB2WTJ	PL 1B	NARC	WB2WTJ	08/83
Newark	448.65	443.65	WB2HKK		WB2HKK	TSARC	01/85
North Caldwell	446.45	441.45	WB2ZRK	O A		TSARC	01/85
South Orange	440.525	445.525	WA2MCZ		WA2MCZ	TSARC	01/85
West Orange	448.25	443.25	K2PBP	PL 4A	K2PBP	TSARC	01/85
HUDSON COUNTY							
Jersey City	442.425	447.425	KF2J	PL	KF2J	TSARC	10/83
Jersey City	445.25	440.25	WB2TSH	O	WB2TSH	TSARC	01/85
Jersey City	445.625	440.625	WB2TAW	O T A E L Z	Jersey Area RA	WB2TAW	10/84
Secaucus	446.55	441.55	W2KPC	O	Secaucus OEM	W2KPC	10/84
LONG BRANCH							
Oakhurst	448.00	443.00	WB2HHH	O A	NJ Cactus Net East	WA1FFT	11/84
MIDDLESEX COUNTY							
Carteret	448.45	443.45	WB2DYB		WB2DYB	TSARC	01/85
East Brunswick	448.15	443.15	WB2HEK	PL 4A A	PEARS	WB2HEK	10/84
Fords	449.40	444.40	K2IEZ	PL 4A A E L	NJFMRA	TSARC	01/85
Kendall Park	448.40	443.40	WA2WSK	PL 4A	WA2WSK/WA2LEH/ WA2DXQ/K2GOX	WA2WSK	06/84
Monmouth Junction	446.10	441.10	KA2NRF	O	KA2NRF	TSARC	01/85
New Brunswick	445.80	440.80	KA2AHS	A E L	Middlesex Co. OEM	TSARC	01/85
Sayreville	448.20	443.20	K2GE	PL	K2GE	TSARC	01/85
South River	448.55	443.55	WB2SNN		WB2SNN	TSARC	01/85
South River	448.575	443.575	WB2SNN	PL 4A A E	WB2SNN	TSARC	10/83
MORRIS COUNTY							
Denville	446.65	441.65	KV2Q	O	KV2Q	TSARC	01/85
PASSAIC COUNTY							
Little Falls	440.05	445.05	N2DSY		N2DSY	TSARC	01/85
Wanaque	447.15	442.15	WA2WYW		WA2WYW	TSARC	01/85
West Paterson	447.55	442.55	W2FCL	C	WA2JXE	TSARC	01/85
SOMERSET COUNTY							
Green Brook	448.05	443.05	K2MF		K2MF	TSARC	01/85
Neshanic Station	448.70	443.70	KB2EF	PL T A E		TSARC	01/85
Plainfield	444.275	449.275	WA2KBI	O A	Lockheed Electronics ARC	KW4E	10/84
SUSSEX COUNTY							
Hopatcong	446.95	441.95	WA2IJI	O	WA2IJI	TSARC	01/85
TRENTON							
Clarksville	448.90	443.90	K3ADS	O		W2XQ	06/84
Ellisdale	448.35	443.35	WB2SMA	PL 4A	WB2SMA	W2XQ	01/85
Hightstown	449.60	444.60	AK2S	O		TSARC	01/85
UNION COUNTY							
Colonia	447.25	442.25	K2Oiy		K2Oiy	TSARC	01/85
Hillside	440.275	445.275	WB2THP		WB2THP	TSARC	01/85
Murray Hill	444.975	449.975	W2LI	O	Tri-County RA	W2IHA	10/84
Springfield	441.375	446.375	WA2WUX	PL 4A (CA)	Rahway Valley ARA	WA2WUX	01/85
WARREN COUNTY							
Warrenville	448.175	443.175	WA2OCN		WA2OCN	TSARC	01/85
Warrenville	449.50	444.50	WA2BLS	C PL 4A PL 4B A E	Suburban UHF Assn.	N2EFO	10/84
EAST CENTRAL							
Cliffwood Beach	445.30	440.30	WB2HAE	PL (CA) L P Y	WB2HAE	TSARC	01/85
Deal	444.00	147.225	K2KMT	C PL M1 B T (CA) E L	Deal Millionaires ARC	W2OJC	10/84
Deal	444.00	449.00	K2KMT	C PL M1 B T (CA) E L	Deal Millionaires ARC	W2OJC	10/84
Eatontown	448.30	443.30	WB2SMA		WB2SMA	TSARC	01/85
Holmdel	448.125	443.125	K2DR	O	Bell Laboratories Holmdel ARC	AD7I	10/84
Lakehurst	448.65	443.65	K2VM		K2VM	TSARC	01/85
Neptune	449.35	444.35	WB2ANM		WB2ANM	TSARC	01/85
Old Bridge	446.70	441.70	NA2J	PL E	NA2J	TSARC	01/85
WEST CENTRAL							
Cherryville	449.855	444.85	K2TKN	O A E L R Z	Cherryville RA	TSARC	01/85
Mt. Kipp	448.075	443.075	K2TKN	O E R	K2PM	TSARC	01/85
NEW MEXICO							
ALBUQUERQUE							
Albuquerque	448.00	443.00	W8GY	O A L T	Upper Rio FM Society	W8GY	01/85
Albuquerque	449.00	444.00	WA5VKY	PL 1Z E L	AA Caravan Club	N5EUK	01/85
Albuquerque	449.30	444.30	K8BI	O L	K8BI/W6LEV/WA5WHN	WA5WHN	01/85
Sandia Crest	448.60	443.60	K5FSB	PL XB	K5FSB	K5FSB	01/85
Tijeras	448.50	443.50	KB5XE	O A L	KB5XE	KB5XE	10/82
CLOVIS/PORTALES							
Clovis	448.75	443.75	WA5EMA	O A E	WA5EMA	WA5EMA	08/84
DEMING							
Deming	449.10	444.10	W5TJ			W5PDY	10/83
FARMINGTON							
Farmington	447.55	442.55	K5WXI	O A L	TARC	WA5UAU	01/85
NEW YORK							
ALBANY/SCHENECTADY							
Chatham	449.15	444.15	WA2PVV			W2ODC	10/83
Grafton	444.95	449.95	WA2WNI	L	GURU	WA2WNI	06/83

Location	Input	Output	Call	Notes	Sponsor	Source	Date
Grafton	449.65	444.65	KF2S	R	Rensselaer Co. RACES	W2ODC	10/83
Troy	449.65	444.65	K2RBR		Niagara Mohawk ARA	K2AFE	10/84
Troy	449.85	444.85	KA2NMP	L	Niagara Mohawk ARA	K2AFE	10/84
AUBURN							
Auburn	449.65	444.65	WA2QYT			W2ODC	10/83
EIbridge	444.35	449.35	WB2FOF	O	Radio Amateurs of Greater Elbridge	N2DM	10/84
Skaneateles	442.30	447.30	W8JGP	O A E	W8JGP	W8JGP	09/84
BINGHAMTON							
Binghamton	449.10	444.10	K2OC		SVRA	W2ODC	10/83
BUFFALO							
Attica	449.05	444.05	WB2JPQ		WB2JPQ	VE3GYQ	01/85
Boston	449.85	444.85	W2EUP			VE3GYQ	01/85
Buffalo	448.45	443.45	WB2JPQ			VE3GYQ	01/85
Buffalo	449.00	444.00	WA2HKS			VE3GYQ	01/84
Eden	449.10	444.10	WB2JPQ		WB2JPQ	VE3GYQ	01/85
Eden	449.15	444.15	WB2JPQ	O A	WB2JPQ	VE3GYQ	01/85
Eden	449.20	444.20	WB2JPQ		WB2JPQ	VE3GYQ	01/85
Lockport	449.625	444.625	KO2J			VE3GYQ	01/85
Mayville	447.75	442.75	WA2EQX			VE3GYQ	01/85
Williamsville	449.35	444.35	WB2JQK			VE3GYQ	01/85
ELMIRA/ITHACA							
Elmira	444.20	449.20	WA2DGS	A E L	Rookies ARA	WA2DGS	10/82
Cortland	449.45	444.45	WA2VAM	O	WA2VAM	WA2VAM	10/82
Ithaca	449.70	444.70	WR2ABD			W2ODC	10/83
Ithaca	449.75	444.75	WR2AHE			W2ODC	10/83
Ithaca	449.95	444.95	W2CXM		Cornell RC	W2ODC	10/83
JAMESTOWN							
Jamestown	449.70	444.70	K2HZ			VE3GYQ	01/85
KINGSTON/POUGHKEEPSIE							
Beacon	444.10	449.10	WA2UGO			W2ODC	10/83
Marlboro	448.40	443.40	WB2OIA	C T L Y		WB2OIA	09/83
Mt. Beacon	444.575	449.575	WA2GZW	O	Mt. Beacon ARC	WA2GZW	09/83
New Windsor	440.725	445.725	WB2BQW	O L	WB2BQW	WB2BQW	10/84
Poughkeepsie	443.125	448.125	KA2NAX	O		KA2NAX	10/84
MANHATTAN							
East New York	449.65	444.65	WB2BAL	C P L T	NY Public Safety	WB2BAL	06/84
Manhattan	440.225	223.60	WA2QCZ	O (CA) E L	KA2NYR	KA2NYR	10/84
Manhattan	440.225	445.225	WB2OLB	O (CA) E L	KA2NYR	KA2NYR	10/84
Manhattan	441.625	446.625	WB2WNP	C P L E	WB2WNP	WB2WNP	06/82
Manhattan	442.725	447.725	W2FWG	O	TARCOM	W2FPF	10/83
Manhattan	443.475	448.475	WA2SNQ	C P L A E	WA2SNQ	TSARC	10/83
Manhattan	444.80	449.80	WA2WAI	C P L (CA)	WA2WAI	WA2WAI	09/83
Manhattan	445.35	440.35	WA2WCB		WA2WCB	TSARC	01/85
Manhattan	446.75	224.70	K2KLN	O A E L Z	Metroplex	WB2MGB	09/83
Manhattan	446.75	441.75	K2KLN	O A E L Z	Metroplex	TSARC	01/85
Manhattan	448.275	443.275	WB2CWX		WB2CWX	TSARC	01/85
Manhattan	448.95	145.45	K2KLN	O A E L Z	Metroplex	WB2MGB	10/83
Manhattan	448.95	443.95	K2KLN	O A E L Z	Metroplex	TSARC	01/85
Manhattan	448.95	53.47	K2KLN	O A E L Z	Metroplex	WB2MGB	09/83
Manhattan	448.98	29.64	K2KLN	O A E L Z	Metroplex	TSARC	10/83
New York	442.825	447.825	W2SNI	O E	MAARC	W2ICW	10/84
New York	448.775	443.775	WA2TLI	PL		TSARC	01/85
BRONX							
Bronx	445.60	440.60	NY4Z	PL 4A A	NY4Z	NY4Z	01/85
Bronx	449.55	444.55	K2KDA		K2KDA	TSARC	01/85
BROOKLYN							
Brooklyn	440.125	445.125	WB2PTV		WB2PTV	TSARC	01/85
Brooklyn	440.775	445.775	WA2LYO		WA2LYO	TSARC	01/85
Brooklyn	441.225	446.225	WB2SLV	O	WB2SLV	TSARC	01/85
Brooklyn	441.725	446.725	WB2WTJ	PL 1B	BARK	WB2WTJ	08/83
Brooklyn	442.05	447.05	W2IVS	C P L Z	13-73 RA	TSARC	10/83
Brooklyn	443.975	448.975	KB2MU	O A E Z	KB2MU	KB2MU	11/82
Brooklyn	444.375	449.375	WB2STQ	PL 4Z PL 6A	AVARA	TSARC	10/83
Brooklyn	449.40	444.40	W2SAJ	PL A E R	W2SAJ	WA2AGR	12/84
QUEENS							
Cambria Heights	444.225	449.225	WA2NCB	L	Downlink Comm. Assn.	WA2NCB	10/84
Jamaica	447.45	442.45	KF2J	O A E L	KF2J	TSARC	01/85
Queens	445.75	440.75	WB2BAL		WB2BAL	TSARC	01/85
Queens	447.45	223.98	KF2J	PL A L	KF2J		10/82
Queens Village	447.15	442.15	WB2SJJ		WB2SJJ	TSARC	01/85
Queens Village	447.60	442.60	N2MH		N2MH	TSARC	01/85
Queens Village	447.65	442.65	WB2QBP		WB2QBP	TSARC	01/85
South Ozone Park	444.225	449.225	WA2NCB	PL 4A	Downlink Comm. Assn.	WA2NCB	10/84
Wood Haven	441.125	446.125	W2YTR		W2YTR	TSARC	01/85
Woodside	440.025	445.025	K2KQZ	O E Y	K2KQZ	K2KQZ	08/84
STATEN ISLAND							
Staten Island	440.825	445.825	KA2PBT	O	Staten Island ARA	KA2PBT	10/84
Staten Island	442.375	447.375	WB2JST	PL E	WB2JST	WA2JWR	10/83
Staten Island	442.675	447.675	WB2BTD	PL T (CA)	WB2BTD/WB2SRF	WB2SRF	10/83
Staten Island	444.25	449.25	W2ALS	O A E R Z	NYCAR	W2ALS	10/82
Staten Island	448.80	443.80	WA2IAF	O	WA2IAF	WA2IAF	10/84
Staten Island	449.00	444.00	N2EHN		N2EHN	TSARC	01/85
LONG ISLAND/NASSAU COUNTY WEST							
Freeport	444.10	449.10	WA2RSW	PL 2A E	EARS	WA2RSW	01/85
Hempstead	444.675	449.675	K2SCI	C P L T	K2SCI/WA2QJS	WB2CJS	10/83
Oceanside	442.00	447.00	WB2VTN	PL A Y	Independent Rptr Soc.	TSARC	10/83
Oyster Bay	441.675	446.675	K2MZ		K2MZ	K2MZ	09/83
Oyster Bay	443.875	448.875	K2MZ		K2MZ	K2MZ	09/83

Location	Input	Output	Call	Notes	Sponsor	Source	Date
LONG ISLAND/NASSAU COUNTY EAST							
East Meadow	448.325	443.325	K2GLP			TSARC	01/85
Farmingdale	444.70	449.70	WB2IEI	PL	Long Island Mobile	TSARC	10/83
Hicksville	441.475	446.475	WB2CYN	C T	UHF Club		
Massapequa Park	440.575	445.575	WB2GTN		Phoenix ARTS	TSARC	01/85
Plainview	441.325	446.325	KB2TZ		WB2GTN	TSARC	01/85
Plainview	441.475	446.475	WA2NIC	C	KB2TZ	TSARC	01/85
Plainview	442.95	447.95	WB2HTF	C PL A E Z	Phoenix ARTS	TSARC	01/85
Plainview	443.525	448.525	WB2WHH	C PL	WB2HTF	TSARC	10/83
Plainview	444.125	449.125	WB2NHO	PL 2A PL 4Z PL 3B PL 6A	Plainview ARC	TSARC	10/83
Uniondale	447.35	442.35	WA2KZD		WA2KZD	TSARC	01/85
LONG ISLAND/SUFFOLK COUNTY WEST							
Babylon	442.625	447.625	WB2FKZ	O E R	Great South Bay ARC	KA2RGI	04/84
Brentwood	444.925	449.925	WA2CDH	PL	WA2CDH	TSARC	10/83
Greenlawn	449.60	444.60	WA2YVL		WA2YVL	TSARC	01/85
Huntington	443.225	448.225	WA2UZE	O A L	Huntington VHF-FM Assn.	K2JLD	10/83
Huntington	443.425	448.425	WA2PNU	C	Larkfield ARC	WA2TSN	10/84
Huntington	443.675	448.675	WA2YVL	O A E Z	WA2YVL	TSARC	10/83
Melville	449.75	444.75	WB2ERS		WB2ERS	TSARC	01/85
North Babylon	444.00	449.00	WA2VMV		Central Island RA	WB2CMI	10/84
North Babylon	449.00	444.00	WA2VMV		WA2VMV	TSARC	01/85
Stony Brook	443.50	448.50	WA2SNQ	C PL A E	WA2SNQ	TSARC	10/83
West Hills	442.95	447.95	WB2CIK	C PL A E	WB2CIK	TSARC	10/83
LONG ISLAND/SUFFOLK COUNTY CENTRAL							
Brentwood	444.30	449.30	WB2GAD	C PL A E Z	WB2GAD	TSARC	10/83
Farmingville	443.175	448.175	K2VL	C PL A	K2VL	TSARC	10/83
Hauppauge	443.925	448.925	WA2TTP	C PL A E	WA2TTP	TSARC	10/83
Manorville	443.325	448.325	W2OOI	PL E L	Rock Hill RA	TSARC	10/84
Manorville	448.325	443.325	W2OOI			TSARC	01/85
Medford	444.275	449.275	WD2ABA	C PL E	WD2ABA	TSARC	10/83
Port Jefferson	441.275	446.275	WA2UEC	PL 4Z (CA) E	Radio Central ARC	TSARC	01/85
Port Jefferson	444.525	449.525	WA2UEC	L T PL 2A T (CA)	Radio Central ARC	WB2FXN	10/84
Selden	440.375	445.375	WA2CDH	C A L	Medford RA	TSARC	01/85
Setauket	444.175	449.175	K2TKE	O E L R	Ward Melville HS ARC	W2AAF	09/83
Southold	448.325	443.325	W2OOI			TSARC	01/85
Stony Brook	443.825	448.825	WA2VNV	C PL 2A PL 7Z A E L	Stony Brook RA	WA2VNV	10/83
LONG ISLAND/SUFFOLK COUNTY EAST							
Setauket	443.04	448.04	K2YBW	PL T L	K2YBW	K2YBW	11/83
ROCHESTER							
Bristol	449.25	444.25	WA2EWU		Harris/RF Comm. ARC	VE3GYQ	01/85
Rochester	448.85	443.85	WA5VHU			W2ODC	10/83
Rochester	449.00	444.00	W2KZD			W2ODC	10/83
Rochester	449.40	444.40	WA2EWU			W2ODC	10/83
Rochester	449.55	444.55	W2TR	O	GRIDD	VE3GYQ	01/85
Rochester	449.60	444.60	W2KZD	O	W2KZD	N2BNE	10/83
Rochester	449.70	444.70	WB2KAO	O A E R T	RRRA	VE3GYQ	01/85
ROME							
Rome	449.25	444.25	W2OFQ		Rome RC	W2ODC	10/83
Rome	449.575	444.575	WA2ZXS	O A Z	Griffiss AFB ARC	KB3RG	08/84
Rome	449.70	444.70	K2GVI	L		W2ODC	10/83
SYRACUSE							
Eldridge	444.35	147.35	K2RWM	O	RAGE	WB2FOF	10/83
Syracuse	449.00	444.00	WA2WLH	O (CA) E	WA2WLH/WA2IBL/N2BEA	WA2WLH	10/83
Syracuse	449.10	444.10	WB2FTX			W2ODC	10/83
Syracuse	449.50	444.50	K2BFH		Nimo RC	W2ODC	10/83
UTICA							
Westmoreland	449.80	444.80	K2GVI	PL T L	K2GVI	K2GVI	07/83
Westmoreland	449.90	444.90	K2GVI	O T L	K2GVI	K2GVI	07/83
WESTCHESTER COUNTY							
Bedford	449.45	444.45	WB2AGF	C PL T A E	Westrock RA	TSARC	01/85
Greenburgh	442.85	447.85	K2UTB		Greenburgh CD	K2UTB	10/82
New Rochelle	440.675	445.675	WA2MZJ		WA2MZJ	TSARC	01/85
Port Chester	447.35	442.35	AJ1J	R	Town of Rye OEM	AJ1J	10/82
Tuckahoe	440.475	445.475	WA2MCG		WA2MCG	TSARC	01/85
Valhalla	442.475	447.475	WB2ZII	O A E L T Z	Westchester Emergency Comm. Assn.	WB2VUK	10/84
Valhalla	442.475	224.78	WB2ZII	O A E L R Z	Westchester Emergency Comm. Assn.	WB2VUK	10/84
Valhalla	442.475	147.06	WB2ZII	O A E L R Z	Westchester Emergency Comm. Assn.	WB2VUK	10/84
White Plains	448.35	443.35	W2XV		W2XV	TSARC	01/85
Yonkers	445.15	440.15	WB2SLQ			TSARC	01/85
EAST CENTRAL							
Cooperstown	447.35	442.35	WA2SAF		Otsego Co. ARA	W2ODC	10/83
Oneonta	442.25	447.25	W2SEU	O E L	Oneonta ARC	W2SEU	07/83
SOUTHEAST							
Middletown	444.525	449.525	WA2ZPX	O	WA2ZPX/WA2VDX	WA2VDX	10/83
Nyack	449.875	444.875	N2BJ	C E	Rockland RA	N2BJ	10/83
WEST CENTRAL							
Attica	449.875	444.875	N2BZX			VE3GYQ	01/85
Attica	449.90	444.90	N2BZX			VE3GYQ	01/85
Groveland	448.40	443.40	AK2D			VE3GYQ	01/85
Springwater	447.95	442.95	WA2DHB	L		VE3GYQ	01/85
Springwater	449.50	444.50	WA2DHB	PL L	Livingston ARS	WA2DHB	10/83

Location	Input	Output	Call	Notes	Sponsor	Source	Date
Wethersfield	447.15	442.15	KC2JY			VE3GYQ	01/85
Wilson	449.80	444.80	W2XE			VE3GYQ	01/85
NORTH CAROLINA							
ASHEVILLE							
Asheville/ Mt. Mitchell	448.65	443.65	N4DWU		WA4BWW		CVRA-SERA01/85
Asheville/ Mt. Pisgah	449.90	444.90	WA4COS				CVRA-SERA01/85
Canton/ Chambers Mt.	449.80	444.80	WB4OKG	C			CVRA-SERA 10/83
CHARLOTTE/GASTONIA							
Charlotte	449.60	444.60	W4BFB	O	Mecklenburg ARS		CVRA-SERA01/85
Charlotte	449.85	444.85	W4CQ				CVRA-SERA01/85
Locust	448.70	443.70	WA4LBT		WA4LBT		CVRA-SERA01/85
FAYETTEVILLE							
Fayetteville	448.30	443.30	N4NG		N4NG		N4NG 11/82
Fayetteville	449.40	444.40	KB4ZW				CVRA-SERA01/85
GREENSBORO/WINSTON-SALEM							
Greensboro	449.90	444.90	WB4HZI				CVRA-SERA01/85
High Point	447.90	442.90	K4AZA	L			CVRA-SERA01/85
Sauratown Mt.	448.50	443.50	NQ4T				CVRA-SERA01/85
Winston-Salem	448.00	443.00	WB4KQN	C L			CVRA-SERA 10/83
RALEIGH/DURHAM							
Durham	449.10	444.10	WA4WTX	(CA)			CVRA-SERA01/85
Goldsboro	448.05	443.05	WD4OYO	PL 5A L	WD4OYO		WD4OYO 09/83
Greenville	449.80	444.80	A14J				CVRA-SERA01/85
ROCKY MOUNT							
Rocky Mount	449.70	444.70	N4JEH				CVRA-SERA01/85
Williamston	449.65	444.65	KA4KNY				CVRA-SERA01/85
Wilson	449.90	444.90	NE4J				CVRA-SERA01/85
WILMINGTON							
Wilmington	449.70	444.70	KB4BR				CVRA-SERA01/85
NORTHEAST							
Ahoskie	449.20	444.20	WB4YNF	C			CVRA-SERA01/85
NORTHWEST							
Wilkesboro	448.55	443.55	KC4XE				CVRA-SERA01/85
OHIO							
AKRON							
Akron	449.20	444.20	WA8DBW	PL 3B T E L	ZWA8DBW		WA8DBW 10/84
Akron	449.30	444.30	KA8DJN	PL 3B E	KA8DJN		KA8DJN 09/82
Akron	449.55	444.55	WA8SJU	PL T (CA) E	Cuyahoga Valley RA		WA8SJU 06/83
Cuyahoga Falls	449.85	444.85	K8EIW	PL Z	K8EIW		WB8HFZ 10/84
CANTON							
Canton	449.00	444.00	WD8KNL	O	NERT		WB8UTW 10/84
CINCINNATI							
Cincinnati	448.40	443.40	WB8CRS	PL 3Z	Cincinnati FM Club		WB2CJS 10/83
Cincinnati	449.00	444.00	N9EE	C PL A L	RATE		N9EE 05/83
Cincinnati	449.80	444.80	W8DWJ	O	OMIK Electronic Assn.		W8DWJ 10/84
Cincinnati	449.975	444.975	WB8ZDF	L	Mt. Washington 220 ARC		N8EXF 06/83
Cincinnati	448.90	443.90	WB8NON	O	Cincinnati RA		N8EXF 11/83
Fairfield	443.65	448.65	W3RV	O	GFART		K8QOE 10/82
Fairfield	448.65	443.65	W3RU	O	FARA		K8QOE 10/84
Mason	449.15	444.15	WB8WFG	O A E	Mason Area RC		WB8WFG 01/85
CLEVELAND							
Bay Village	446.90	441.90	KA8ICV	O L	BARS-NERT		KA8ICV 10/82
Brook Park	449.35	444.35	N8DUJ	E P	City of Brook Park Disaster Serv. Agency		AB8Z 09/83
Cleveland	449.70	444.70	WB8CQR	PL 3B E	LEARA		AB8P 09/83
Cleveland	449.75	444.75	WB8CDA	O E	WB8CDA		WA8YWN 10/82
Cleveland	449.90	444.90	N8DBL	PL 3B E	Western Reserve RA		W8CJB 07/83
Elyria	448.40	443.40	K8TV	O	K8TV		WD8DRZ 12/83
Elyria	449.80	444.80	K8KRG	O A L	NOARS		KB8MU 08/83
Lorain	448.60	443.60	WA8CAE	O A	SCARS RG		WA8CAE 09/83
North Royalton	448.90	443.90	WA8CEW	C	WA8CEW		WD8DRZ 12/83
Painesville	449.65	444.65	WA8HAR	O			WD8DRZ 12/83
Parma	443.75	448.75	N0CZV	C E L P	N0CZV		AB8Z 09/83
Parma	448.65	443.65	N8BO	C	N8BO		AB8Z 09/83
Parma	448.80	443.80	N8BO	C	N8BO		AB8Z 09/82
Parma	449.35	444.35	KB8NB	O E L P	AB8Z		AB8Z 09/83
Strongsville	449.50	444.50	WB8EVI	C L	WB8EVI		WB8EVI 09/83
Vermilion	448.05	443.05	WD8DRZ	L P	WD8DRZ		WD8DRZ 01/85
Vermilion	449.05	444.05	WD8DRZ	L	LEARN		WD8DRZ 01/85
Warrensville Twp.	449.95	444.95	WB8APD	PL 3B	SMART		WB8APD 09/83
Wickliffe	449.15	444.15	WA8PKB	L	LEARN		WD8DRZ 01/85
COLUMBUS							
Columbus	449.20	444.20	WD8RXX	O A L			WD8RXX 09/83
Columbus	449.30	444.30	WB8Y0J	O L	WB8Y0J		N8ADL 10/84
Columbus	449.75	444.75	N8ADL	O P	N8ADL		N8ADL 10/84
Columbus	449.90	444.90	WB8MMW	O A	WB8MMW		N8ADL 10/84
Grove City	449.10	444.10	WB8NGA	O L	WB8NGA		WB8NGA 10/83
DAYTON							
Dayton	448.50	443.50	WA8BOT	O A L	WA8BOT		VRG 10/84
Dayton	448.75	443.75	K8BSC	O (CA) E	Vandalia RG		VRG 10/84
Dayton	449.25	444.25	N8ACV		Miami Valley FM Assn.		K8GKH 10/83
Miamisburg	449.70	444.70	N8BYT	O A E L	N8BYT		N8BYT 01/85
Union	447.85	442.85	WA8ZWJ	O	Union Repeater Council		WB8OOE 10/84
Vandalia	449.60	444.60	WB8OOE	O A L	WB8OOE		WB8OOE 10/84

Location	Input	Output	Call	Notes	Sponsor	Source	Date
West Carrollton	448.85	443.85	WB8RBN	O A	WB8RBN	WB8RBN	10/83
MANSFIELD							
Mansfield	449.70	444.70	WA8KKN	PL 4B A L	WA8KKN	WD8DRZ	01/84
MARION -							
Marion	447.35	442.35	N8BQA	O A E	N8BQA	N8BQA	09/83
SPRINGFIELD							
Enon	449.55	444.55	WB9ANQ	O L	FBNEARS	WB9ANQ	09/83
TOLEDO							
Toledo	449.025	444.025	WB8MCQ	O	WB8MCQ	WD8DRZ	12/83
Toledo	449.10	444.10	WB8WUB	O A E L	Amateur UHF Society	WB8WUB	10/84
Toledo	449.875	444.875	W8HHF	O A	Toledo Mobile RA	W8UJ	05/84
Toledo	449.925	444.925	K8CQI	O	K8CQI	WD8DRZ	12/83
EAST CENTRAL							
Uhrichsville	448.50	443.50	K8CQA	O	K8CQA	K8CQA	10/83
NORTH CENTRAL							
Berlin Heights	448.25	443.25	WD8CHL	O	WD8CHL	WD8DRZ	01/84
Bettsville	449.00	444.00	K8VQG	O	BARF	K8VQG	09/83
Lindsey	447.25	442.25	K8VXH	O E	Ottawa Co. ARC	K8IDA	10/84
Willard	449.325	444.325	WD8IOL	O	WD8IOL	WD8DRZ	01/84
NORTHEAST							
Medina	449.925	444.925	N8BOO	O	M2M Group	N8BOO	09/83
NORTHWEST							
Sherwood	449.65	444.65	N8EFA	O	N8EFA	WD8DRZ	01/84
WEST CENTRAL							
St. Mary's	449.20	444.20	WB8FNB	O	WB8FNB	K8LMN	10/84
OKLAHOMA							
ENID							
Alva	449.55	444.55	WA5UTO	O L	Great Salt Plains ARC	ORSI	01/85
Enid	448.85	443.85	N5DUB	C PL 4A	N5DUB	N5DUB	08/84
Enid	449.40	444.40	W5HTK	O A	Enid ARC	ORSI	01/85
MUSKOGEE							
Muskogee	448.10	443.10	WA5VMS	O	WA5VMS	ORSI	01/85
Muskogee	449.40	444.40	WB5AOH	O	WB5AOH	ORSI	01/85
Tahlequah	443.20	448.20	WA6EAW	O	WA6EAW	ORSI	01/85
OKLAHOMA CITY							
Calumet	449.50	444.50	WA5FLT		WA5FLT	ORSI	01/85
Chandler	444.65	449.65	WD5CIG	PL 4A	WD5CIG	WD5CIG	10/84
Del City	443.65	448.65	K6DBR		K6DBR	ORSI	01/85
Edmond	448.90	443.90	WD5FEI		WD5FEI	ORSI	01/85
Ei Reno	449.80	444.80	K85RJ		Ei Reno ARC	ORSI	01/85
Moore	449.975	444.975	WA5TOO			ORSI	09/83
Norman	448.95	443.95	N5M5	C	Oklahoma Univ. ARC	ORTA	11/84
Oklahoma City	445.05	440.05	K5CFM	C	K5CFM	ORTA	11/84
Oklahoma City	447.55	442.55	K5YGM		K5YGM	ORSI	01/85
Oklahoma City	447.625	442.625	WB5ISN	C	WB5ISN	ORTA	11/84
Oklahoma City	449.10	444.10	K5JB	O	MORI	ORSI	01/85
Oklahoma City	449.20	444.20	WD5AII	PL 4A (CA)	Edmond ARC	ORTA	11/84
Oklahoma City	449.30	444.30	K5JL	PL 4A	Oklahoma City Autopatch Assn.	ORTA	11/84
Oklahoma City	449.70	444.70	WD5FAM		WD5FAM	ORSI	01/85
Oklahoma City	449.85	444.85	WA5CZJ	PL 4A L	Bojive Radio Network	WA5CZJ	09/84
PONCA CITY							
Blackwell	447.35	442.35	N5ANV	O	N5ANV	ORSI	01/85
Ponca City	449.70	444.70	W5TXF		W5TXF	ORSI	01/85
TULSA							
Broken Arrow	449.75	444.75	N5EHP		N5EHP	ORSI	01/85
Claremore	449.85	444.85	N5TM		N5TM	ORSI	01/85
Cleveland	448.30	443.30	WB5MPU		WB5MPU	ORSI	01/85
Tulsa	448.975	443.975	N5GQV		N5GQV	ORSI	01/85
Tulsa	449.10	444.10	WA5LVT		TRO	ORSI	01/85
Tulsa	449.20	444.20	WA5BPS		WA5BPS	ORSI	01/85
Tulsa	449.30	444.30	K5LAD		K5LAD	ORSI	01/85
Tulsa	449.45	444.45	WA7HDR		WA7HDR	ORSI	01/85
Tulsa	449.60	444.60	N5ANY		N5ANY	ORSI	01/85
Tulsa	449.95	444.95	WA7HDR		WA7HDR	ORSI	01/85
NORTH CENTRAL							
Stillwater	449.90	444.90	K5FVL		WB5YWO	ORSI	01/85
NORTHWEST							
Cedar Springs	449.725	444.725	KA5UFC	PL 4A L	OIDAR	N5DUB	08/84
SOUTHWEST							
Altus	449.10	444.10	WB5KRH	E L	SW Oklahoma RA	ORSI	01/85
WEST CENTRAL							
Clinton	449.00	444.00	WB5ANA		WB5ANA	ORSI	01/85
OREGON							
SOUTHWEST							
#Medford/ Mt. Ashland	443.975	448.975	WA7QEX	PACKET O A E L Z	Cascade RA	WA7QEX	11/84
PORTLAND							
Aloha	443.875	448.875	K7WWG	O	K7WWG	ORRC	01/85
Beaverton	443.65	448.65	K7AUO		TERAC	W7VRM	09/83
Gresham/Mt. Scott	443.475	448.475	WB7QIW	O E	Hoodview ARC	ORRC	01/85
Hillsboro	444.225	449.225	W7CLU	O E L	ARRG	ORRC	10/84
Mt. Hood	444.375	449.375	KZ7I	PL A E T	Mt. Hood RA	KD7DQ	01/85
Portland	444.325	449.325	K7WWR	O E L	ARRG	ORRC	01/85
Portland	444.675	449.675	K17J	O	K17J/KG7X	K17J	09/83
Portland/Goat Mt.	443.975	448.975	WA7QEX	O A E L	Cascade RA	WA7QEX	11/84
Vancouver, WA	443.925	448.925	W7AIA	O	Clark Co. ARC	ORRC	10/84

Location	Input	Output	Call	Notes	Sponsor	Source	Date
WEST CENTRAL							
Corvallis	443.375	448.375	K7UYX	O (CA) E L	Oregon St. Univ. ARC	WB7ECV	10/84
Corvallis	444.10	449.10	WB7ECV	O (CA) E L	WB7ECV	WB7ECV	10/84
PENNSYLVANIA							
ALLENTOWN							
Easton	448.70	443.70	K3UU	O L	K3LZ	N3AKA	10/84
Lehigh Valley	448.59	443.59	W3LR	O	W3LR	W3LR	01/84
Northampton	449.10	444.10	K3UU	O L	K3UU	N3AKA	10/84
HARRISBURG							
Harrisburg	449.45	444.45	WA3KXG	O E R	Central Pennsylvania RA	WB3FTD	10/82
PHILADELPHIA							
Bensalem	449.20	444.20	WA3BXW	O (CA) E L	WA3BXW/WA3UUQ	WA3BXW	06/84
Brook Haven	448.00	443.00	WB3JVX	PL 5A (CA)	Metrocom	WB3JVX	11/84
Broomall	449.70	444.70	KM3W	O (CA)	Rets Electronics School	K3TR	10/84
Chester	448.05	443.05	WB3JVX	PL 5A PACKET (CA) E L R	Metrocom	WB3JVX	11/84
Feasterville	448.30	443.30	K3ZFD		K3ZFD	K3ZFD	01/85
Glenside	449.75	444.75	N3BKN			PJRC	10/82
Jenkintown	449.50	444.50	WB3JKS			PJRC	10/82
Philadelphia	448.10	443.10	K3QFP	O E	Center City RG	WB3AIS	10/83
Philadelphia	449.80	444.80	W3QV	PL	Phil-Mont Mobile RC	W3BBB	01/85
Philadelphia	449.90	444.90	WB3BDC	O L 3B	Northeast ARA	K3AIJ	10/84
Roxborough	448.80	443.80	K3VAN	O L	WCAU AR Assn.	W3HKZ	01/84
Valley Forge	448.90	443.90	W3PHL	O E	PARA	K3ITH	01/85
PITTSBURGH							
Apollo	449.90	444.90	KR3P	O A E L	KR3P	KR3P	01/85
Greensburg	449.50	444.50	KA3KPV	O E L	KA3KPV	KA3KPV	01/85
Jeanette	449.60	444.60	N3BEZ	O E E	N3BEZ	KA3KPV	01/85
Mars	449.20	444.20	WB3IZJ	O E	WB3IZJ	WB3IZJ	10/83
Monroeville	449.00	444.00	K3TT	O A E	Dot Zero RG	K3ADC	01/85
Murrysville	448.50	443.50	W3GKE	O	W3GKE	W3GKE	09/83
Pittsburgh	449.10	444.10	WA3PBD	O A	Gateway FM Assn.	W3IQD	01/85
Pittsburgh	449.50	444.50	K3MC	O	K3MC	K3MC	01/85
Pittsburgh	449.95	444.45	WA3BAK	O	Greater Pittsburgh VHF Society	K3MC	01/85
READING							
Dauberville	449.35	444.35	W3YRT	O E L	Dauberville DX Assn.	WA3VUE	09/84
SCRANTON/WILKES-BARRE							
Scranton	441.025	446.025	KS3Y	O L	KS3Y	ECAR	08/84
Wilkes-Barre	449.825	444.825	WB3FKQ			K3YTL	11/84
EAST CENTRAL							
Bloomsburg	449.80	444.80	N3AAE			PJRC	10/82
NORTHEAST							
Shohola Falls	440.025	445.025	K2KQZ/3	O E P	Trails End RC	K2KQZ	10/84
SOUTH CENTRAL							
Bedford	449.20	444.20	K3SAK		Bedford Co. ARS	WA3UXP	10/82
SOUTHEAST							
North Wales	447.20	442.20	N3APR			PJRC	10/82
RHODE ISLAND							
PROVIDENCE							
Bristol	448.15	443.15	K1CW	C PL A	K1CW	K1CW	10/83
Cranston	444.45	449.45	WA1GVM	PL 1A		WA1GVM	10/83
Cranston	448.90	443.90	W1XJ	O E	Ocean State ARG	W1XJ	10/84
SOUTH							
Exeter	444.15	449.15	WA1HAH	O E	WA1HAH	N1BEE	10/83
North Kingston	444.275	449.275	KA1WX	O E	KA1WX/KA1ABI/K11KN	N1BEE	10/83
SOUTH CAROLINA							
CHARLESTON							
Charleston	449.10	444.10	N4SC	T	N4SC	W4ANK	10/84
Mt. Pleasant	449.70	444.70	N4DRU			CVRA-SERA01/85	
Summerville	443.80	448.80	WA4HNK	O	WA4HNK	CVRA-SERA01/85	
COLUMBIA							
Columbia	449.10	444.10	KC4YI			CVRA-SERA01/85	
Sumter	449.95	444.95	N4IGN			CVRA-SERA01/85	
GREENVILLE/SPARTANBURG							
Pickens/ Caesars Head	448.875	443.875	WB4LZQ			CVRA-SERA01/85	
Pickens/ Caesars Head	447.00	442.00	WA6WAY	(CA)		CVRA-SERA01/85	
ROCK HILL							
Rock Hill	449.75	444.75	KA4RFA	L (CA)		CVRA-SERA01/85	
SOUTH CENTRAL							
N. Augusta	449.15	444.15	WB4OCB			CVRA-SERA01/85	
TENNESSEE							
CHATTANOOGA							
Chattanooga	449.10	444.10	WA4NFO		Chattanooga Tri-State FM Assn.	CVRA-SERA01/85	
GREENEVILLE							
Greeneville	449.65	444.65	WB4NKM			CVRA-SERA01/85	
JACKSON							
Alamo	448.75	443.75	WB4EDS	L		CVRA-SERA01/85	
Milan	447.10	442.10	WD4ABJ			CVRA-SERA01/85	
JOHNSON CITY							
Bristol	449.50	444.50	WR4ADO			CVRA-SERA 11/82	
KNOXVILLE/OAK RIDGE							
Gatlinburg/Cove Mt.	448.30	443.30	WA4KJH			CVRA-SERA01/85	
Knoxville	447.50	442.50	WB4HAP			CVRA-SERA01/85	

Location	Input	Output	Call	Notes	Sponsor	Source	Date
Knoxville	449.60	444.60	KB4NK	A E		CVRA-SERA01/85	
Knoxville	449.70	444.70	WB4GBI		WB4GBI/N4CKB	CVRA-SERA01/85	
Knoxville	449.30	444.30	K4HXD			CVRA-SERA01/85	
Oak Ridge	449.40	444.40	K4EAJ	L	K4EAJ	CVRA-SERA01/85	
MEMPHIS							
Fisherville	449.30	444.30	N4DDS	O A	Eads ARS	CVRA-SERA01/85	
Memphis	444.40	449.40	WA4KOG	O	WA4KOG	CVRA-SERA01/85	
Memphis	447.80	442.80	WA4QWV	O		CVRA-SERA01/85	
Memphis	448.40	443.40	WA4DOA	A		CVRA-SERA01/85	
Memphis	449.50	444.50	KA4JKT	A		CVRA-SERA01/85	
Memphis	449.80	444.80	WD4APK			CVRA-SERA01/85	
Memphis	448.00	443.00	W4ZJM	O E L	W4ZJM	CVRA-SERA01/85	
NASHVILLE							
Franklin	447.80	442.80	WB4EPG			CVRA-SERA01/85	
Gallatin	449.35	444.35	WD4BKY			CVRA-SERA01/85	
Gallatin	449.45	444.45	WD4KWP			CVRA-SERA01/85	
Nashville	449.55	444.55	WA4PCD			CVRA-SERA01/85	
Nashville	449.675	444.675	WA4PCD	L		CVRA-SERA01/85	
Nashville	449.775	444.775	N4TK			CVRA-SERA01/85	
Nashville	449.875	444.875	WB4THG			CVRA-SERA01/85	
Nashville	449.975	444.975	WB4QES			CVRA-SERA01/85	
NORTHEAST							
Morristown	449.20	444.20	KA4NEX			CVRA-SERA01/85	
NORTHWEST							
Medina	447.05	442.05	K4BEZ	A L		CVRA-SERA01/85	
Paris/Grove Hill	448.50	443.50	WA4WKS			CVRA-SERA01/85	
TEXAS							
Abilene	449.10	444.10	WB5ASB			W5OGZ	10/84
Addicks	447.95	442.95	KB5ZU			W5OGZ	10/84
Alice	449.00	444.00	WD51BQ	PL	WD51BQ	W5OGZ	10/84
Alice	449.50	444.50	K5DYI	O		W5OGZ	10/84
Alpine	448.30	443.30	WB5MPX	O E L		W5OGZ	10/84
Arlington	447.325	442.325	N0BWD			W5OGZ	10/84
Arlington	448.625	443.625	N5ECG			W5OGZ	10/84
Arlington	449.20	444.20	WB5DBE	O	Arlington RC	WB5DBE	10/82
Arlington	449.20	444.20	K5LD	O	Arlington RC	W5OGZ	10/84
Arlington	449.775	444.775	WB5WIA			W5OGZ	10/84
Arlington	449.95	444.95	WB5SUF	C		W5OGZ	10/84
Austin	448.95	443.95	K5FOG	PL		W5OGZ	10/84
Austin	449.00	444.00	WB5PCV	(CA) L		W5OGZ	10/84
Austin	449.10	444.10	WA5ESR			W5OGZ	10/84
Austin	449.20	444.20	WB5HNC	C		W5OGZ	10/84
Austin	449.75	444.75	N0SK			W5OGZ	10/84
Austin	449.825	444.825	WB5QPP	PL 1A (CA)		W5OGZ	10/84
Austin	449.975	444.975	KB4PR			W5OGZ	10/84
Baytown	448.80	443.80	WA5HEH			W5OGZ	10/84
Beaumont	449.10	444.10	K5NI	O	Beaumont UHF Assn.	K5NI	11/84
Big Bend	449.20	444.20	KA5GJR			W5OGZ	10/84
Big Bend Area	449.00	444.00	WB5MPX	O E L		W5OGZ	10/84
Big Spring	449.10	444.10	WA5DON			W5OGZ	10/84
Boyd	449.975	444.975	W5OYS	O A	Trinity Radio, Inc.	W5OYS	11/84
Brazosport	449.90	444.90	WB5AHN	A E		W5OGZ	10/84
Brenham	448.25	443.25	WA5PMO			W5OGZ	10/84
Brenham	449.90	444.90	W5TZ			W5OGZ	10/84
Bridge City	449.50	444.50	KE5O	PL 3A A		W5OGZ	10/84
Carrollton	447.65	442.65	KC5OA			W5OGZ	10/84
Carrollton	448.125	443.125	N5FZF	L		W5OGZ	10/84
Carrollton	449.075	444.075	K5MET	C		W5OGZ	10/84
Cedar Hill	447.40	442.40	WB5YUV			W5OGZ	10/84
Cedar Hill	447.825	442.825	WD5EEH		SWDC ARC	W5OGZ	10/84
Cedar Hill	448.70	443.50	N5FL	PL	TIRS	W5OGZ	10/84
Cedar Hill	449.60	444.60	N5FL	C		W5OGZ	10/84
Cedar Hill	449.725	444.725	K5HJ	L		W5OGZ	10/84
Cleveland	449.65	444.65	KB5NX	C		W5OGZ	10/84
College Station	449.45	444.45	K5MW			W5OGZ	10/84
Corpus Christi	449.10	444.10	N5AHD	E	TIRS	W5OGZ	10/84
Corpus Christi	449.30	444.30	N5CHR	C PL E	N5CHR	W5OGZ	10/84
Corpus Christi	449.40	444.40	KC5GJ	C E	KC5GJ	W5OGZ	10/84
Corpus Christi	449.90	444.90	W5LCN	O	TIRS	W5OGZ	10/84
Corpus Christi/ Catallen	449.20	444.20	WA5ZUP	O E	WD51BQ	W5OGZ	10/84
Dallas	447.05	442.05	WA5HTT	C		W5OGZ	10/84
Dallas	447.075	442.075	N5EZM			W5OGZ	10/84
Dallas	447.50	442.50	WB5JBP	C		W5OGZ	10/84
Dallas	447.75	442.75	KA5AJB		Hella	W5OGZ	10/84
Dallas	448.575	443.575	WB5TCD			W5OGZ	10/84
Dallas	448.95	443.95	N5MP	C		W5OGZ	10/84
Dallas	449.00	444.00	K5PC		Dallas RA	K5PC	10/84
Dallas	449.65	444.65	K5AU	C		W5OGZ	10/84
Dallas	449.45	444.45	K5MW			W5OGZ	10/84
#Denton	449.05	444.05	N5GK	O	Denton Co. ARS	N5GK	10/82
Duncanville	447.175	442.175	K5JNZ		SWDC ARC	W5OGZ	10/84
El Paso	442.45	447.45	KB5JR	PL T L	TRASH	WB5LJO	10/84
El Paso	443.45	448.45	KB5JR	PL T L	TRASH	WB5LJO	10/84
El Paso	447.45	442.45	WD5HTQ			W5OGZ	10/84
#El Paso	448.65	443.65	KC5EJ			W5OGZ	10/84
#El Paso	449.10	444.10	K5LA	C L	FM Assn.	K5LA	10/83
El Paso	449.20	444.20	K5KKO	O A L	West Texas RA	WB5LJO	10/84
El Paso	449.45	444.45	WD5HTQ			W5OGZ	10/84

Location	Input	Output	Call	Notes	Sponsor	Source	Date
Flower Mound	448.55	443.55	WB5NDJ	L		W50GZ	10/84
Fort Bend Co.	448.85	443.85	W5AJCJ		Fort Bend Co. CD	W50GZ	10/84
Fort Stockton	449.50	444.50	W5CDM	L		W50GZ	10/84
Fort Worth	448.05	443.05	W5MWS	C		W50GZ	10/84
Fort Worth	448.975	443.975	WB5WRR			W50GZ	10/84
Fort Worth	449.10	444.10	W5YVC			W50GZ	10/84
Fort Worth	449.30	444.30	VE3FAH	PL 2Z	Motorola ARC	WB4GWX	10/84
Fort Worth	449.40	444.40	WB5OCK			W50GZ	10/84
Fort Worth	449.50	444.50	WB4GWX	PL 2Z	Motorola ARC	WB4GWX	10/84
Fort Worth	449.85	444.85	WB5IDM	C		W50GZ	10/84
Fort Worth	449.90	444.90	KC5IC			W50GZ	10/84
Freeport	449.05	444.05	WA5RVT			W50GZ	10/84
Friendswood	449.55	444.55	W5BP			W50GZ	10/84
Galveston	447.70	442.70	AG5P		Red Cross	W50GZ	10/84
Galveston Co.	449.95	444.95	WB5BMB			W50GZ	10/84
Garland	447.70	442.70	K5QHD			W50GZ	10/84
Garland	449.925	444.925	W5DBQH			W50GZ	10/84
Heath	448.225	443.225	K5KOG			W50GZ	10/84
Houston	443.65	448.65	WB5HVB			W50GZ	10/84
Houston	447.00	442.00	KN5X	PL 1A (CA) E	KE5II/WB5RTT	KN5X	10/84
Houston	447.20	442.20	KA5QDG	(CA)		W50GZ	10/84
Houston	447.50	442.50	W5RKN	PL 1A (CA) E	RACE	W5ACAC	10/84
Houston	447.60	442.60	KA5MLJ			W50GZ	10/84
Houston	447.75	442.75	KA5EHP			W50GZ	10/84
Houston	447.85	442.85	W5AVI	C		W50GZ	10/84
Houston	447.90	442.90	N5AJB	(CA)		W50GZ	10/84
Houston	448.00	443.00	W5EKP	PL 1A		W50GZ	10/84
Houston	448.05	443.05	WB5RDK	C (CA)		W50GZ	10/84
Houston	448.20	443.20	KD5QV	PL E L	Houston Amateur Mobile Society	KD5QV	06/83
Houston	448.30	443.30	K5ZC			W50GZ	10/84
Houston	448.40	443.40	WB5OHH			W50GZ	10/84
Houston	448.60	443.60	WA5BUV			W50GZ	10/84
Houston	448.70	443.70	K5OIT	O	K5OIT	W50GZ	10/84
Houston	448.75	443.75	WB5YVQ			W50GZ	10/84
Houston	449.10	444.10	K5VMX	A		W50GZ	10/84
Houston	449.15	444.15	KQ5W	PL 1A	TIRS	W50GZ	10/84
Houston	449.20	444.20	K5DGS			W50GZ	10/84
Houston	449.25	444.25	WD5KCX	C		W50GZ	10/84
Houston	449.40	444.40	K5ZC			W50GZ	10/84
Houston	449.50	444.50	WB5CEM	PL 1A		K5OIT	08/83
Houston	449.60	444.60	K5VQY	PL 1A		W50GZ	10/84
Houston	449.80	444.80	W5XC	O		W50GZ	12/84
Houston	449.85	444.85	WB5HVB	PL 1A		W50GZ	10/84
Houston (SW)	449.30	444.30	WA5KXG	PL 1A		W50GZ	10/84
Irving	449.425	444.425	WB5OCK	L		W50GZ	10/84
Jasper	449.55	444.55	K5PFE			W50GZ	10/84
Kaufman	447.575	442.575	K5BXE			W50GZ	10/84
Keller	447.375	442.375	K2BSA		Boy Scouts of America Post #599	W50GZ	01/85
La Feria	448.95	443.95	WD5KBZ			W50GZ	10/84
Lake Houston	449.35	444.35	WB5VNA			W50GZ	10/84
Liberty Hill	449.00	444.00	WB5UOJ			W50GZ	10/84
Little Elm	449.35	444.35	WA5YST			W50GZ	10/84
Lubbock	444.50	449.50	WA5DXR			W50GZ	10/84
Lubbock	449.00	444.00	WD5EYA		SPARC	WA5RWW	10/82
Lubbock	449.90	444.90	WA5RWW		SPARC	WA5RWW	10/82
Mansfield	448.55	443.55	WD5ABA	L		W50GZ	10/84
McAllen	449.10	444.10	NA5C			W50GZ	10/84
McKinney	448.175	443.175	KA5FOH			W50GZ	10/84
Mesquite	448.375	443.375	N5AIB			W50GZ	01/85
Midland	449.15	444.15	KE5PL		KE5PL	KE5PL	10/84
Moody	448.975	443.975	N5FL			W50GZ	10/84
New Braunfels	449.15	444.15	WA5ONR			W50GZ	10/84
North Richland Hills	448.60	443.60	W5URH			W50GZ	10/84
Odessa	449.30	444.30	WA5QMJ	(CA)		W50GZ	10/84
Odessa	449.10	444.10	WA5QMJ	L		W50GZ	10/84
Pasadena	448.35	443.35	WD5DHA			W50GZ	10/84
Pasadena	448.45	443.45	WB5WOV			W50GZ	10/84
Pecos/Barstow	449.70	444.70	WB5HWJ			W50GZ	10/84
Plano	447.95	442.95	K15R			W50GZ	10/84
Plano	449.25	444.25	K5VOU			W50GZ	10/84
Rhame	448.275	443.275	K5DSV			W50GZ	10/84
Richardson	447.35	442.35	W5PXB			W50GZ	10/84
Richardson	447.80	442.80	N5EG		Collins ARC	W50GZ	10/84
Rosenberg	447.55	442.55	WB5TUF			W50GZ	10/84
San Angelo	449.10	444.10	W5OWX			W50GZ	10/84
San Antonio	448.00	443.00	WTSE	C		W50GZ	10/84
San Antonio	448.50	443.50	WA5LNL			WB5UOJ	10/83
San Antonio	448.90	443.90	WB5LJZ	C		W50GZ	10/84
San Antonio	449.00	444.00	WB5CIT			W50GZ	10/84
San Antonio	449.10	444.10	WB5FDT			WB5UOJ	10/83
San Antonio	449.20	444.20	WB5HJK			W50GZ	10/84
San Antonio	449.50	444.50	W55C	L	Texas Intercity Relay System	WB5UOJ	10/83
San Antonio	449.60	444.60	W5LVE	C		W50GZ	10/84
San Antonio	449.70	444.70	W5QDB	C		W50GZ	10/84
San Antonio	449.90	444.90	WA5QVD			W50GZ	10/84

Location	Input	Output	Call	Notes	Sponsor	Source	Date
San Antonio	449.95	444.95	W5SC			W50GZ	10/84
Seguin	449.40	444.40	W5FFG			W50GZ	10/84
Seguin	449.80	444.80	WA5EWS			W50GZ	10/84
Sherman	449.75	444.75	W5RVT			W50GZ	10/84
Sierra Blanca	449.10	444.10	W5YV			W50GZ	10/84
Sinton	449.60	444.60	WA5NTB	C		W50GZ	10/84
Spring	447.80	442.80	KC5LT			W50GZ	10/84
Spring	449.75	444.75	WBSUYG			W50GZ	10/84
Temple	449.025	444.025	N5EOM	A E L		W50GZ	10/84
Temple	449.70	444.70	W5KPW	L		W50GZ	10/84
Tyler	449.75	444.75	WA5SMB			W50GZ	10/84
Universal City	449.55	444.55	WA5VAF			W50GZ	10/84
Victoria	447.50	442.50	K5SOI			W50GZ	10/84
Victoria	449.65	444.65	N5FNG	PL 1B		W50GZ	10/84
Weatherford	448.25	443.25	W5URH			W50GZ	10/84
Weslaco	448.70	443.70	WD5JLA			W50GZ	10/84
#Wichita Falls	449.20	444.20	WBSWJX	C PL	W5GPO/N5BDW	W5GPO	10/83
#Wichita Falls	449.30	444.30	WB5LCN	O A E L		WB5LCN	08/83
Willis	449.00	444.00	WA5QAX			W50GZ	10/84
UTAH							
WASATCH FRONT							
Salt Lake City	443.85	448.85	KD7PB	O		WB7TSY	10/84
Salt Lake City	444.025	449.025	WA7GKM	O		WB7TSY	10/84
Salt Lake City	444.40	449.40	K7JL	O T E L	Hidden Peak RA	K7JL	10/83
Salt Lake City	444.50	449.50	K7JL	O T A E L	Hidden Peak RA	K7JL	10/83
Salt Lake City	444.90	449.90	K7DOU	O		WB7TSY	10/84
Salt Lake City/ Provo	444.85	449.85	WA7FFM	O	Desert Amateur Remote System	WB7TSY	10/84
NORTH							
Cache Valley	444.80	449.80	WB7ASQ	O		WB7TSY	10/84
NORTH CENTRAL							
Park City	444.00	449.00	WA7GIE	O L		WB7TSY	10/84
VERMONT							
BURLINGTON							
Burlington	444.40	449.40	W1KOO	O A L	Burlington ARC	K1BKK	11/84
Essex Junction	444.00	449.00	K1VT	O (CA) L	Silicon Junction RC	K1BKK	11/84
Essex Junction	444.00	146.85	K1VT	O (CA) L	Silicon Junction RC	WB2JSJ	10/84
RUTLAND							
Sherburne/ Mt. Killington	444.55	449.55	W1ABI	O E L	NEFMRA	K1BKK	11/84
Sherburne/Mt. Pico	444.20	449.20	WA1ZMS	O L	WA1ZMS	K1BKK	11/84
VIRGINIA							
WASHINGTON AREA							
Alexandria	449.60	444.60	W4HFH	PL 1B E L R	Alexandria RC	TMARC	12/84
Falls Church	449.30	444.30	N4EFK	O	Melpar ARC	TMARC	01/85
Manassas	443.225	448.225	WA4AYB	O	WA4AYB	TMARC	12/84
Springfield	449.15	444.15	AA4VA	O (CA)	Renex RC	TMARC	12/84
Tyson's Corner	448.50	443.50	WB6GUS	O	SBS ARC	TMARC	12/84
Tyson's Corner	449.75	444.75	K4JYF	O	N Virginia FM Assn.	TMARC	12/84
Washington, DC	444.975	449.975	WA3KOK	C (CA)	WA3KOK	TMARC	12/84
Washington, DC	449.35	444.35	WB4YRB	O	Alexander Graham Bell Pioneer RA	TMARC	12/84
Washington, DC	449.50	444.50	K4AF	O	Pentagon ARC	TMARC	12/84
Woodbridge	443.975	448.975	WA4SDE	O	WA4SDE	TMARC	12/84
Woodbridge	444.90	449.90	WB4FQR	O	Woodbridge Wireless	TMARC	01/84
Woodbridge	448.80	443.80	AA4VA	O	Renex RC	TMARC	12/84
CHARLOTTESVILLE							
Charlottesville	449.25	444.25	WA4TFZ	O	Albemarle ARC	CVRA-SERA01/85	
Waynesboro	449.30	444.30	W4BLD	C T	W4BLD	CVRA-SERA01/85	
Waynesboro/ Afton Mt.	449.05	444.05	W4BLD		W4BLD	CVRA-SERA01/85	
LEXINGTON							
Lexington/Cole Mt.	449.15	444.15	K4PQD			CVRA-SERA01/85	
LYNCHBURG							
Hampton	448.65	443.65	K4UMI			CVRA-SERA01/85	
Lynchburg	449.35	444.35	WB4DBB	L		CVRA-SERA01/85	
Lynchburg	449.50	444.50	K4HEX			CVRA-SERA01/85	
NEWPORT NEWS/NORFOLK							
Chesapeake	448.90	444.90	N4EVG			CVRA-SERA01/85	
Virginia Beach	449.95	444.95	WA4KXV			CVRA-SERA01/85	
PETERSBURG							
Petersburg	449.85	444.85	K4ARO			CVRA-SERA01/85	
RICHMOND							
Richmond	449.00	444.00	N4HB		N4HB/WA4VXR/WB4BYV/ WA4SSG	CVRA-SERA01/85	
Richmond	449.65	444.65	K4ARO	O	K4ARO/K4OJE/N4EHJ	CVRA-SERA01/85	
ROANOKE							
Fincastle	448.75	443.75	W4WIC			CVRA-SERA01/85	
Roanoke	447.70	442.70	N4HON			CVRA-SERA01/85	
Roanoke	447.75	442.75	WR4AFE			CVRA-SERA01/85	
Roanoke/Poor Mt.	447.50	442.50	W4CA	L		CVRA-SERA01/85	
WINCHESTER							
Bluemont	444.925	449.925	WA4TSC	O	WA4TSC	TMARC	12/84
Winchester	447.00	442.00	W3CSG	O	W3CSG/W4TCK	TMARC	12/84
NORTH CENTRAL							
Manassas	448.30	443.30	WB6JZZ	O	WB6JZZ	TMARC	12/84
SOUTHEAST							
Alberta	449.55	444.55	K4ARO	L		CVRA-SERA01/85	

Location	Input	Output	Call	Notes	Sponsor	Source	Date
Saluda	448.90	443.90	WA4UAF			CVRA-SERA01/85	
WEST CENTRAL							
Covington	447.25	442.25	WA4HTI			CVRA-SERA01/85	
Staunton	449.825	444.825	WA4ZBP			CVRA-SERA01/85	
Staunton	449.95	444.95	W4WRN			CVRA-SERA01/85	
WASHINGTON							
BELLINGHAM							
Bellingham	448.75	443.75	W7ISX		W7ISX	WWARA	01/85
Bellingham	449.05	444.05	K7SKW	E	Mt. Baker ARC	WWARA	11/83
Lynden	448.65	443.65	WB7BAC	A	NWRG	WB7DSA	10/82
Sedro Woolley	449.50	444.50	WA7ZUS	PL E	WA7ZUS	KC7JC	01/84
Whidbey Island	449.175	444.175	W7JPA		W7JPA	WWARA	11/83
Whidbey Island	449.475	444.475	KE7C	E L	KE7C	WWARA	11/83
EVERETT							
Everett	448.875	443.875	WA7OIB		WA7OIB	KC7JC	01/84
Everett	449.60	444.60	KD7Z	PL 3A A	GTE RG	KD7Z	10/84
LONGVIEW							
Longview	443.875	448.875	W7CLU	C	W7CLU	WWARA	01/85
Longview	444.125	449.125	WB7PEF	C	WA7QMV	WWARA	11/83
Longview	444.225	449.225	W7CLU		W7CLU	WWARA	01/85
Longview	444.90	449.90	W7DG		W7DG	WWARA	11/83
Longview	447.825	442.825	W7KNM	C	W7KNM	KC7JC	01/84
OLYMPIA							
Olympia	449.45	444.45	K7RBR	PL A L	Capitol Peak RA	WWARA	11/83
SEATTLE							
Bellevue	449.40	444.40	WA7NAN	C	WA7NAN	WWARA	01/85
Bremerton	449.80	444.80	K7OET	PL E	K7OET	WWARA	11/83
Issaquah	449.375	444.375	K7YR		K7YR	WWARA	11/83
Kingston	449.85	444.85	WA7WNM		WA7WNM	WWARA	11/83
Kirkland	448.60	443.60	KC7RO		KC7RO	KC7JC	01/84
Kirkland	449.95	444.95	WA7RYP		WA7RYP	WWARA	11/83
Mountlake Terrace	449.025	444.025	KN7MVO		KN7MVO	WWARA	12/84
Mt. Lake Terrace	449.70	444.70	K7RSD		K7RSD	KC7JC	01/84
Mt. Lake Terrace	449.725	444.725	WB7UFR		WB7UFR	KC7JC	01/84
Port Orchard	448.975	444.975	KC7FA		KC7FA	KC7JC	01/84
Seattle	445.325	440.325	W7PZP	C	W7PZP	WWARA	01/85
Seattle	446.40	441.40	W7OUI	C	W7OUI	WWARA	01/85
Seattle	447.625	442.625	WB7EWO	C	WB7EWO	WWARA	01/84
Seattle	447.65	442.65	KA7PBI		KA7PBI	WWARA	01/84
Seattle	447.90	442.90	WA7LZO	C	WA7LZO	WWARA	11/83
Seattle	448.20	443.20	KL7BB	O	KL7BB	WWARA	01/85
Seattle	448.30	443.30	W7FHZ	C	W7FHZ	WWARA	01/85
Seattle	448.40	443.40	K7PP	C	K7PP	WWARA	01/85
Seattle	448.45	443.45	W7JPH	O	W7JPH	W7JPH	09/82
Seattle	448.675	443.675	KC7TD	O	KC7TD	WWARA	01/85
Seattle	448.70	443.70	WA7EBH	C PL	WA7EBH	WWARA	11/83
Seattle	449.10	444.10	WA7ATJ	C	WA7ATJ	WWARA	01/85
Seattle	449.15	444.15	W7GVJ	C PL	K7RIE	WWARA	11/83
Seattle	449.20	444.20	K7RIE		K7RIE	WWARA	01/84
Seattle	449.25	444.25	WA7TQS	C PL	WA7TQS	WWARA	11/83
Seattle	449.35	444.35	K7OET	C PL	K7OET	WWARA	01/84
Seattle	449.55	444.55	W7WS		W7WS	WWARA	11/83
Seattle	449.65	444.65	WA7HTJ	C	Puget Sound RTTY RG	WA7HJR	10/84
SPOKANE							
Otis Orchards	448.50	443.50	N7EIJ	O	N9EIJ	IACC	10/84
Spokane	444.20	449.20	KA7IZZ	O	KA7IZZ	IACC	10/84
Spokane	448.80	443.80	WA7HTL	L	WA7HTL	IACC	10/84
Spokane	449.40	444.40	WA7TRO	O L	WA7TRO	IACC	01/84
Spokane	449.75	444.75	WA7YCP	O	NWRA	IACC	10/84
TACOMA							
Enumclaw	448.175	443.175	WN7ANK	C	WN7ANK	WWARA	01/85
Federal Way	449.30	444.30	WA7WKT	PL	WA7WKT	WWARA	11/83
Tacoma	447.35	442.35	W7TPF	C	W7TPF	WWARA	01/85
Tacoma	447.45	442.45	KG7V	O E	Sisters RG	WWARA	01/84
Tacoma	447.475	442.475	K7KNZ	C	K7KNZ	WWARA	01/85
Tacoma	448.075	443.075	K7MXE	C	K7MXE	WWARA	01/85
Tacoma	448.50	443.50	W7FBV	C	W7FBV	WWARA	11/83
Tacoma	449.575	444.575	KB7TL		KB7TL	WWARA	01/85
VANCOUVER							
Vancouver	443.925	448.925	W7AIA	O E	Clark Co. ARC	ORRC	10/84
SOUTHEAST							
Pullman	444.30	449.30	K7MM	O L	Kamiak Butte ARA	KC7WB	10/83
Pullman	444.95	449.95	K7MM	O A L	Kamiak Butte ARA	KC7WB	10/83
WEST VIRGINIA							
CLARKSBURG/MORGANTOWN							
Morgantown	449.70	444.70	K8LG	L	MWA	CVRA-SERA01/85	
Morgantown	449.80	444.80	WB8UL	O (CA)	WVUARC	CVRA-SERA01/85	
SOUTH CENTRAL							
Beckley	449.80	444.80	N8FRV			CVRA-SERA01/85	
WISCONSIN							
BELOIT/JANESVILLE							
Delevan	448.45	443.45	WD9IAC	O	Delevan RG	WAR	01/85
Milton	449.00	444.00	K9RIJ	O	K9RIJ	WAR	01/85
EAU CLAIRE							
Eau Claire	449.35	444.35	W9GDW	O	W9GDW	WAR	01/85
GREEN BAY							
Green Bay	448.75	443.75	WB9KOA	PL	WB9KOA	WAR	01/85
Green Bay	449.20	444.20	WB9JVJ	C	WB9JVJ	WAR	01/85

Location	Input	Output	Call	Notes	Sponsor	Source	Date
Green Bay	449.25	444.25	K9JQE	C	K9JQE	WAR	01/85
Green Bay	449.50	444.50	WB9TAE	O	WB9TAE	WAR	01/85
MADISON							
Madison	448.75	443.75	WR9ANV	O	Central Wisconsin RA	WAR	01/85
MILWAUKEE							
Allenton	449.35	444.35	WA9THF	O	WA9THF	WAR	01/85
Brookfield	449.525	444.525	WB9TNI	C	WB9TNI	WAR	01/85
Greendale	449.90	444.90	N9CFG	C	N9CFG	WAR	01/85
Milwaukee	448.15	443.15	W9CGU	PL 2A	Milwaukee Co. RS	WAR	01/85
Milwaukee	448.30	443.30	WB9TYT	PL 2A	WB9TYT	WAR	01/85
Milwaukee	448.55	443.55	K9HXA	C	K9HXA	WAR	01/85
Milwaukee	448.60	443.60	WB9OWN	C PL	WB9OWN	WB9OWN	10/84
Milwaukee	448.70	443.70	WA9HUX	C	EKARC	WAR	01/85
Milwaukee	448.75	443.75	WA9POV	PL 2A	Milwaukee UHF Society	WAR	01/85
Milwaukee	449.20	444.20	K9HXA	C	K9HXA	WAR	01/85
Milwaukee	449.25	444.25	N9DII	PL 2A	N9DII	N9DII	09/84
Milwaukee	449.30	444.30	WR9ADU	PL	Milwaukee Co. ARES	WAR	01/85
Milwaukee	449.40	444.40	WB9YSG	PL A	WB9YSG	WAR	01/85
Milwaukee	449.65	444.65	W9CUS	PL	W9CUS	WAR	01/85
Milwaukee	449.725	444.725	N9EDL	O	N9EDL	WAR	01/85
Milwaukee	449.80	444.80	K9HXA	C	K9HXA	WAR	01/85
Milwaukee	449.85	444.85	WD9GFY	PL A	WD9GFY/WB9TRO/ WB9HCO	WAR	01/85
Milwaukee	449.85	444.85	WB9TRO	PL 2A PL 3A A E	WB9TRO/WD9GFY	WB9TRO	09/84
Milwaukee	449.875	444.875	WD9GFY	C	WD9GFY/WB9TRO/ WB9HCO	WAR	06/83
Milwaukee	449.95	444.95	N9EDL	O	N9EDL	WAR	01/85
New Berlin	447.40	442.40	W9EBF	O	W9EBF	WAR	01/85
New Berlin	449.50	444.50	WA9AOL	O	WA9AOL	WAR	01/85
Port Washington	448.90	443.90	KA9GBP	O A	KA9GBP	WAR	01/85
Wales	449.975	444.975	WB9DRO	C	WB9DRO	WAR	01/85
Waukesha	448.25	443.25	W9CGU	O	W9CGU	WAR	01/85
OSHKOSH							
Berlin	448.85	443.85	N9AOZ	O A E	N9AOZ/N9BWP	N9BWP	10/84
Fond du Lac	449.15	444.15	WA4COY	O A T	WA4COY	WAR	01/85
Menasha	448.65	443.65	WD9ITB	O	Pres. Grant RA	WAR	01/85
SUPERIOR							
Superior	449.90	444.90	WA9KLM	O A	Wisconsin Indian Head Tech. Institute ARC	WA9KLM	09/84
WAUSAU							
Wausau	448.75	443.75	KC9NW	O L	KC9NW/KC9UC	WAR	01/85
Wausau	449.70	444.70	KC9NW	O E L	KC9NW	WAR	01/85
CENTRAL							
Stevens Point	448.95	443.95	K9MIF	PL T	K9MIF	WAR	01/85
NORTH CENTRAL							
Washburn	449.80	444.80	WB9VYG	PL	WB9VYG	WAR	01/85
NORTHEAST							
Sturgeon Bay	449.00	444.00	WB9YUY	O	WB9YUY/K9GOZ	WAR	01/85
SOUTHEAST							
Kenosha/Racine	448.70	443.70	WB9LST	O A	WB9LST	WAR	01/85
Lake Geneva	448.80	443.80	WR9ABV	PL	Lake Geneva RG	WAR	01/85
Powers Lake	448.925	443.925	KC9XN	O	LAKCARS	KC9XN	07/84
Racine	448.95	443.95	KA9JMK	O	KA9JMK	WAR	01/85
Wilmet	448.925	443.925	WB9ZFD	PL	Lake/Kenosha Co. ARS	WAR	01/85
SOUTHWEST							
Kieler	448.75	443.75	WR9AML	O A E	WB9CRG	WAR	01/85
La Valle	447.40	442.40	W9EBF	O	W9EBF	WAR	01/85
WYOMING							
CASPER							
Casper	444.50	449.50	WA7HFY	O A E L	WA7HFY	WCARC	11/84
ROCK SPRINGS							
Rock Springs	449.50	444.50	N7ABC	O A E L	N7ABC	WCARC	11/84
WEST CENTRAL							
Pinedale	443.10	448.10	W7VHS	O	Upper Green River ARC	WCARC	01/85
ALBERTA							
CALGARY							
Calgary	449.00	444.00	VE6RUM		CARA	CRRL	10/84
EDMONTON							
Edmonton	444.60	449.60	VE6ETR		VE6BNC	VE6BNC	10/84
Edmonton	449.00	444.00	VE6PKT	O	VE6BKT	VE6BKT	10/84
BRITISH COLUMBIA							
PRINCE GEORGE							
Prince George/ Tabor Mt.	449.90	444.90	VE7RTI		VE7DTI	CRRL	10/84
VANCOUVER							
Burnaby	448.15	443.15	VE7BYL	O	VE7BXV	CRRL	10/84
Maple Ridge	448.625	443.625	VE7RMR			CRRL	10/84
North Vancouver	449.90	444.90	VE7TOK			CRRL	10/84
North Vancouver	449.925	444.925	VE7RTM			CRRL	10/84
Richmond	448.20	443.20	VE7RMD	L	Richmond ARC	CRRL	10/84
Surrey	449.20	444.20	VE7RPM			CRRL	10/84
Vancouver	448.525	443.525	VE7RPT	L	BCFMCA	CRRL	10/84
Vancouver	448.80	443.80	VE7UHF			CRRL	10/84
Vancouver	449.00	444.00	VE7URG			CRRL	10/84
Vancouver	449.975	444.975	VE7RAP			CRRL	10/83
VICTORIA							
Victoria	448.95	443.95	VE7VIC			CRRL	10/84

Location	Input	Output	Call	Notes	Sponsor	Source	Date
MANITOBA							
WINNIPEG							
Winnipeg	449.10	444.10	VE4PCL	O L	VE4RE	VE4MJ	09/84
Winnipeg	449.50	444.50	VE4AGA	O L	VE4ADK	VE4MJ	09/84
NOVA SCOTIA							
NORTHWEST							
Springhill	443.30	448.30	VE1SPR	L	VE1SPR	CRRL	10/84
ONTARIO							
Aurora	447.025	442.025	VE3ULR	A L		VE3GYQ	01/85
Baltimore	449.975	444.975	VE3MXR			VE3GYQ	01/85
Bramalea	449.575	444.575	VE3FBI			VE3GYQ	01/85
Brampton	449.45	444.45	VE3MTC			VE3GYQ	01/85
Burlington	449.30	444.30	VE3RAE			VE3GYQ	01/85
Burlington	449.825	444.825	VE3RSB			VE3GYQ	01/85
Copper Cliff	449.40	444.40	VE3ZZZ			CRRL	10/84
Elmira	449.70	444.70	VE3EUC			VE3GYQ	01/85
Finch	449.20	444.20	VE3SDG			VE3GYQ	01/85
Goderich	449.825	444.825	VE3GOD	O L	Bluewater RC	VE3GYQ	01/85
Grimsby	448.25	443.25	VE3TVI			VE3GYQ	01/85
Hamilton	449.025	444.025	VE3RFI			VE3GYQ	01/85
Hamilton	449.075	444.075	VE3NCF			VE3GYQ	01/85
Hamilton	449.75	444.75	VE3RDM			VE3GYQ	01/85
Hull, PQ	448.30	443.30	VE2CRA		Ottawa ARC	VE3BNO	10/82
Kitchener	449.55	444.55	VE3TRS			VE3GYQ	01/85
London	447.20	442.20	VE3SOV	L		VE3GYQ	01/85
London	447.30	442.30	VE3TTT	O A E L	S Ontario Rptr Team	VE3GYQ	01/85
London	449.40	444.40	VE3SUE		VE3GYQ/VE3NRH	VE3GYQ	01/85
London	449.80	444.80	VE3MGI			VE3GYQ	01/85
Lucan	449.575	444.575	VE3MCR			VE3GYQ	01/85
Midland	449.65	444.65	VE3UGB			VE3GYQ	01/85
Milton	449.125	444.125	VE3CUB			VE3GYQ	01/85
Mississauga	448.20	443.20	VE3NMN			VE3GYQ	01/85
Oakville	448.15	443.15	VE3OKV			VE3GYQ	01/85
Orillia	449.35	444.35	VE3LSR			VE3GYQ	01/85
Ottawa	449.10	444.10	VE3YOW	O A E L		VE3GYQ	01/85
Port Colbourne	447.50	442.50	VE3BNU			VE3GYQ	01/85
Port Perry	448.00	443.00	VE3NAA			VE3GYQ	01/85
Sarnia	449.55	444.55	VE3SUR	O E	VE3CKU	VE3GYQ	01/85
Shelburne	449.925	444.925	VE3ZAP			VE3GYQ	01/85
South Pickering	449.60	444.60	VE3SPA			VE3GYQ	01/85
Stony Creek	449.525	444.525	VE3PDX			VE3GYQ	01/85
Stony Creek	449.65	444.65	VE3VSC			VE3GYQ	01/85
Thornhill	448.55	443.55	VE3NSF			VE3GYQ	01/85
Toronto	447.70	442.70	VE3TRO			VE3GYQ	01/85
Toronto	448.05	443.05	VE3YZ			VE3GYQ	01/85
Toronto	448.10	443.10	VE3SKI			VE3GYQ	01/85
Toronto	448.30	443.30	VE3PRT	L		VE3GYQ	01/85
Toronto	448.50	443.50	VE3PVT	PL		VE3GYQ	01/85
Toronto	448.65	443.65	VE3NOR			VE3GYQ	01/85
Toronto	448.90	443.90	VE3ULI			VE3GYQ	01/85
#Toronto	449.20	444.20	VE3MLZ			VE3GYQ	01/85
Toronto	449.25	444.25	VE3UHR		Toronto ARRA	VE3GYQ	01/85
Toronto	449.40	444.40	VE3TWR			VE3GYQ	01/85
Toronto	449.675	444.675	VE3ABG	E	VE3ABG	VE3GYQ	01/85
Toronto	449.725	444.725	VE3IZZ			VE3GYQ	01/85
Toronto	449.775	444.775	VE3WHU		VE3JXP	VE3GYQ	01/85
Uxbridge	447.10	442.10	VE3RPT	A E L Z	TFMCS	VE3GYQ	01/85
Windsor	449.30	444.30	VE3RRR	O A E	VE3FWV	VE3GYQ	01/85
Windsor	449.40	444.40	VE3UUU	O A	VE3EMX	VE3GYQ	01/85
PRINCE EDWARD ISLAND							
Charlottetown	448.30	443.30	VE1CRA	O A E L	VE1AIC	CRRL	10/84
Charlottetown	449.40	444.40	VE1UHF	A E L	VE1AIC	CRRL	10/84
QUEBEC							
HULL							
Hull	448.30	443.30	VE2CRA		Ottawa ARC	VE3BNO	10/82
Ottawa, ON	449.10	444.10	VE3YOW	O A E L		CRRL	10/84
MONTREAL							
Covey Hill	444.50	449.50	VE2RTS	Y	VE2DPF	RADQ	09/84
Montreal	444.00	449.00	VE2RM	O E L	VE2RM, Inc.	RADQ	09/84
Montreal	444.60	449.60	VE2RBD			RADQ	09/84
Montreal	444.95	449.95	VE2RJS	O L	VE2JS	VE2JS	06/84
Montreal	449.00	444.00	VE2ROK	O E L	VE2FNR	VE2FNK	11/82
St-Joseph du Lac	444.90	449.90	VE2REL		VE2GDR	VE2AGC	10/83
QUEBEC							
Lauzon	449.40	444.40	VE2RQC	A		RADQ	09/84
Quebec	449.00	444.00	VE2RCQ	O A L	VE2DOC	RADQ	09/84
SASKATCHEWAN							
REGINA							
Pilot Butte	449.00	444.00	VE5UHF	T	VE5RG	CRRL	10/84
MEXICO							
FEDERAL DISTRITO							
Mexico	444.90	449.90	XE1UHF		Asociacion VHF de la Ciudad de Mexico, AC	LMRE	10/84
PUERTO RICO							
SAN JUAN							
Carolina	442.30	447.30	WP4ADP			KP4EW	10/83

Location	Input	Output	Call	Notes	Sponsor	Source	Date
Carolina	443.00	448.00	WP4ADP			KP4EW	10/83
Orocovis	442.20	447.20	KP4BCQ			KP4EW	10/83
CENTRAL Corozal	442.50	447.50	KP4DH			KP4EW	10/83

1215 MHz & Above

ARIZONA Phoenix/South Mt.	1272.02	1292.02	WB7BVK	O A E L	SWFM Club	WB7BVK	01/85
CALIFORNIA Clovis/Fresno	1271.00	1291.00	K6KDM	O	K6KDM	WB6DBJ	10/84
Coalinga	1272.90	1292.90	WA6SHO	E L	WA6SHO	WA6SHO	10/84
Hanford	1271.30	1291.30	WA6SHO	O A E L Z	WA6SHO	WA6SHO	10/84
Mt. Hamilton	1252.00	1236.00	KU6U	O	West Valley ARA	NARC	01/84
Mt. Lee	1270.10	1282.10	WB6ELR	PL 2A	Pasadena RC	SCRRBA	01/85
San Jose	1272.10	1292.10	WA6AXX	O	Comm. FM Assoc.	WA6AXX	10/84
Southern California	1271.00	1283.00	**	**TEST PAIR		SCRRBA	01/85
FLORIDA Ft. Lauderdale	1274.10	1294.10	WA4QQR	O L	WA4QQR	FRC	11/84
North Miami Beach	1272.10	1292.10	WA4TPW	O A	WA4TPW	FRC	11/84
INDIANA Evansville	1240.00	1260.00	K9RCX		QISM	WB9QVR	10/83
Kokomo	1273.01	1293.01	WD9ADB	C PL 3A B 1800 (CA) E L	Firebird ARC	WD9ADB	10/84
MASSACHUSETTS Princeton/ Wachusett Mt.	1291.00	1271.00	W1OJ	O E R	W1OJ	W1OJ	10/84
NEW JERSEY Deal	1240.00	1260.00	K2KMT	C PL M1 B E	Deal Millionaires ARC	W2OJC	10/84
OHIO Dayton	1245.00	1287.00	W8BI		Dayton ARA	W8ILC	10/82
Dayton	1249.50	430.75	W8BI	AUDIO	Dayton ARA	WA8MCH	10/83
PENNSYLVANIA Chester	1240.00	1260.00	WB3JVX	O L	Metrocom	WB3JVX	11/84
TEXAS #Dallas	1271.94	1291.91	WB5JBP			W5OGZ	10/84
#Odessa	1298.70	1296.09	WB5PBA			W5OGZ	10/84
UTAH Salt Lake City	1245.00	1287.00	WB7NDL	O	Utah Radio Control	KA7UEC	01/85
BRITISH COLUMBIA Vancouver	10130.00	10100.00	VE7RGS		VEMA	BCFCC	10/83
ONTARIO Toronto	1297.12	443.30	VE3PRT	L		VE3GYQ	01/85

Amateur Television (ATV)

Location	Input	Output	Call	Notes	Sponsor	Source	Date
ALABAMA							
Decatur	439.25	427.25	W4ATD	O	Decatur ARC	WA4ZVJ	06/84
Selma	439.25	421.25	K4IPF		K4OOV	WA4ZVJ	09/84
ALASKA							
Anchorage	439.25	2350.00	KL7HD	O L	KL7HD	KL7HD	10/84
Anchorage	439.25	421.25	KL7HD	O L	KL7HD	W5AHO	10/84
ARIZONA							
Phoenix	1253.00	434.00	K8JOA	(VIDEO)	AAA5	WB7TPY	01/84
Phoenix	1257.50	438.50	K8JOA	(AUDIO)	AAA5	WB7TPY	01/84
CALIFORNIA							
Loop Canyon	434.00	1277.25	WA6ZVE	PL 15.75 kHz		SCRRBA	01/85
Mt. Diablo	1275.75	434.00	W6NKF		W6NKF/WA6DPJ	NARC	01/84
Mt. Wilson	434.00	1241.25	K6KMN	PL 15.75 kHz		SCRRBA	01/85
Palo Escrito	439.25	427.25	N6AHW		MRRBG	MRRBG	11/82
Santa Barbara	434.00	1277.25	WB9KMO	PL 15.75 kHz		SCRRBA	01/85
Santiago Peak	434.00	1253.25	WA6SVT	PL 15.75 kHz		SCRRBA	01/85
COLORADO							
Boulder	439.25	421.25	W0IA	PL 15.75 KHz	Rocky Mountain VHF Soc.	AB0G	09/83
CONNECTICUT							
Groton	439.25	427.25	WA1PTS		Nighthawk RG	WA1PTS	10/84
Killingworth	439.25	421.25	K1VYU	O	K1VYU	K1VYU	10/84
DISTRICT OF COLUMBIA							
Alexandria, VA	439.25	426.25	WA9GVK	O L	Metrovision	TMARC	01/85
FLORIDA							
Hialeah	439.25	426.25	KA4GAQ		KA4GAQ	FRC	11/84
Melbourne	439.25	425.25	W4JHM			FRC	01/85
Naples	439.25	427.25	N4ION		N4ION	N4ION	09/84
GEORGIA							
Albany	439.25	427.25	W4MM		Albany ARC	K4XA	09/84
INDIANA							
Bloomington	439.25	425.25	K9BCP	O	BBS	N9WB	10/84
Indianapolis	439.25	425.25	WR9ABP	O		N9WB	10/84
Kokomo	439.25	425.25	WD9ADB	C E L	Firebird ARC	WD9ADB	10/84
IOWA							
Cedar Rapids	439.25	426.25	WB0VVZ		WB0VVZ	laRC	10/84
KANSAS							
Wichita	434.00	421.25	KD0CY		Intra City UHF Club	KD0CY	05/83
Wichita	439.25	421.25	KA0AEA			W0EB	10/83
KENTUCKY							
Owensboro	439.25	427.25	WB4AOH	O	WB4AOH	KA4BCM	09/84
LOUISIANA							
Baton Rouge	439.25	421.25	WB5JLZ		WB5JLZ	K5DPG	10/84
MARYLAND							
Baltimore	439.25	426.25	W3WCQ	O	BRATS	TMARC	12/84
Baltimore	443.75	430.75	W3WCQ	AUDIO	BRATS	TMARC	12/84
MASSACHUSETTS							
Malden	434.00	422.75	WB9MUP	VIDEO	East Coast Amateur Television	KA1AFE	10/84
Malden	434.00	427.25	WB9MUP	AUDIO	East Coast Amateur Television	W1GXT	11/83
Wilbraham	439.25	426.25	W1HGJ		TRANE	KA1JJM	01/85
MICHIGAN							
Ann Arbor	147.59	425.75	N8ANH	AUDIO	ARROW	WD8DPA	11/84
Ann Arbor	434.75	425.75	N8ANH	AUDIO	ARROW	WD8DPA	11/84
Ann Arbor	439.25	421.25	N8ANH	VIDEO	ARROW	WD8DPA	11/04
				PL 60 Hz			
MINNESOTA							
Columbia Heights	439.25	425.25	K0RC	O	K0RC	MRC	12/84
NEW YORK							
Beacon	439.25	426.25	WB2ZVI		Mt. Beacon ARC	WB2ZVI	10/84
Brooklyn	439.25	2350.00	W2SAJ	O E L	W2SAJ	WA2AGR	12/84
Nyack	434.00	421.25	K2MME		Rockland RA	N2BJ	10/84
NORTH CAROLINA							
Shelby	439.25	427.25	WD4DJA			CVRA-SERA	01/85
OHIO							
Dayton	147.45	1291.50	W8BI	AUDIO	Dayton ARA	WA8MCH	10/83
Dayton	439.25	426.25	W8BI		Dayton ARA	WA8MCH	10/82
Dayton	1245.00	1287.00	W8BI		Dayton ARA	W8ILC	10/82
Dayton	1245.00	426.25	W8BI		Dayton ARA	W8ILC	10/82
Dayton	1249.50	1291.50	W8BI		Dayton ARA	W8ILC	10/82
East Palestine	434.00	421.25	W8GM		East Palestine ARC	KE8S	10/82

Location	Input	Output	Call	Notes	Sponsor	Source	Date
OKLAHOMA							
Edmond	437.25	425.25	W5LIL		ATV Experimental Society	ORSI	01/85
Grove	439.25	427.25	K5PJR		K5PJR	ORSI	01/85
Muskogee	439.25	421.25	W5EJK		Muskogee ARC	ORSI	01/85
Tulsa	439.425	427.425	WA5LVT		TRO	ORSI	01/85
PENNSYLVANIA							
Acme	439.25	421.25	W3PVH		Laurel Highlands VHF Society	W3SII	10/83
Harrisburg	439.25	426.25	WA3KXG		Central Pennsylvania RA	WB3FTD	10/82
Philadelphia	439.25	421.25	W3PHL		PARA	K3ITH	01/85
Wilkes-Barre	426.25	439.25	WA3JWP	O E		K2OED	10/83
SOUTH CAROLINA							
Lexington	439.25	421.25	N4GUP			CVRA-SERA01/85	
TENNESSEE							
Chattanooga	439.25	427.25	WA4ZOK			CVRA-SERA01/85	
UTAH							
Salt Lake City/ Provo	426.25	439.25	WB7FID	PL 15.75 kHz VIDEO	Central Utah ATV	WB7FID	10/83
Salt Lake City/ Provo	426.25	443.75	WB7FID	PL 15.75 kHz AUDIO	Central Utah ATV	WB7FID	10/83
VERMONT							
Westford	439.25	426.25	KA1BJP		NV/NY ATV	N1QG	11/84
VIRGINIA							
Alexandria	439.25	426.25	WA9GVK	O L	Metrovision	TMARC	12/84
Norfolk	439.25	426.25	W4WIN			CVRA-SERA01/85	
WISCONSIN							
Wausau	439.25	421.25	AD9W	O E	CENTAUR	WAR	01/83
BRITISH COLUMBIA							
Vancouver	434.60	1245.00	VE7RUC	L VIDEO	VE7AII	BCFCC	10/83
Vancouver	1278.75	434.60	VE7RTV		BCFMCA	CRRL	10/84
ONTARIO							
Windsor	447.25	439.25	VE3WTV		VE3FIO	VE3IHB	11/84
QUEBEC							
Montreal	436.00	446.00	VE2RTV	VIDEO		RADQ	09/84
Quebec	434.00	1278.75	VE2RQT	VIDEO		RADQ	09/84
Quebec	438.50	1283.25	VE2RQT	AUDIO		RADQ	09/84

Special Modes

Location	Input	Output	Call	Notes	Sponsor	Source	Date
ARIZONA							
Globe/Pinal Peak	146.10	146.70	WB7BNI	PACKET	Maricopa RG	ARCA	01/85
CALIFORNIA							
Encinitas	145.36	145.36	W6SE	PACKET		NK6K	11/84
Laguna Beach	145.36	145.36	WB6UUT	PACKET		NK6K	11/84
Menlo Park	146.58	146.58	KA6M	PACKET	Pacific Packet RS	KA6M	09/83
Mira Mesa	144.76	144.76	WB6HHV	PACKET		NK6K	11/84
Mission Viejo	145.366	145.36	KA6AIO	PACKET		NK6K	11/84
Oakland	146.58	146.58	K6VCO	PACKET	Pacific Packet RS	KA6M	09/83
Palos Verdes	145.36	145.36	WA6OZJ	PACKET		NK6K	11/84
Palos Verdes	145.36	145.36	WB6YMH	PACKET		N6BVU	12/84
San Diego	145.36	145.36	W6MNO	PACKET		NK6K	11/84
San Diego/Mt. Otay	144.76	144.76	WB6WLW	PACKET	SANDRA	NK6K	11/84
San Juan							
Capistrano	145.36	145.36	KD6MR	PACKET		NK6K	11/84
Santa Barbara	145.36	145.36	K6OYY	PACKET		NK6K	11/84
Sepulveda	145.36	145.36	WB5EKU	PACKET		NK6K	11/84
Ventura	223.50	224.10	WA6ZSN	PACKET	Sulphur Mt. RA	K6VK	05/84
Verdugo Ridge	146.145	146.745	N6GPP	PACKET ASCII E 1900-0600 PT		N6BVU	12/84
COLORADO							
Boulder	146.13	146.73	W0IA	O Y ASCII	Rocky Mt. VHF Soc.	AB0G	09/83
Denver	145.70	145.70	WB0FQB	PACKET	Aurora RA	N0BRZ	10/84
Padroni	144.575	145.175	W0GGP	O Y ASCII	High Plains ARC	K0LQF	01/85
CONNECTICUT							
Morris	146.355	146.955	K1BYD	O Y ASCII	Conn. Amateur Television Society	KA1VH	10/83
Windsor	145.01	145.01	W1AW-5	AX.25	ARRL	K8KA	11/84

Location	Input	Output	Call	Notes	Sponsor	Source	Date
DISTRICT OF COLUMBIA							
Washington	145.01	145.01	WB4JFI	PACKET	AMRAD	TMARC	12/84
FLORIDA							
Jacksonville	145.01	145.01	WB4RCY-1	AX.25	FADCA	K8KA	11/84
Melbourne	145.01	145.01	N2WX-7	AX.25	FADCA	K8KA	11/84
Miami	145.01	145.01	NK4K	PACKET	NK4K	K8KA	07/84
Miami	145.01	145.01	W4NVU	AX.25	Dade RC	K8KA	11/84
Okeechobee	145.01	145.01	WA4IYY-1	AX.25	FADCA	K8KA	11/84
Stuart	145.01	145.01	K4NTA-1	AX.25	FADCA	K8KA	11/84
West Palm Beach	145.01	145.01	WA4ARE-1	AX.25	Palm Beach ARC	K8KA	11/84
ILLINOIS							
Chicago	144.95	144.95	WA9PAC	PACKET	Telephone Pioneers	KA9FCF	01/85
Filmore	147.555	147.555	K89DU	PACKET	Okaw Valley ARC	W9KXQ	09/84
Greenville	147.555	147.555	N9DAN	PACKET	Okaw Valley ARC	W9KXQ	09/84
Greenville	147.555	147.555	W9KXQ	PACKET	Okaw Valley ARC	W9KXQ	09/84
Gridley	147.555	147.555	K9CYW-1	PACKET	CIPRUS	K9CYW	10/84
Mt. Prospect	222.30	223.90	WB9UOM	PACKET O A	Ghostbuster RC	N9EOL	10/84
				E L R			
Ramsey	147.555	147.555	WD9ENR	PACKET	Okaw Valley ARC	W9KXQ	09/84
IOWA							
Des Moines	147.555	147.555	WA0UFS-1	PACKET		laRC	10/84
MASSACHUSETTS							
Agawam	145.01	145.01	KA1KPH	AX.25	KA1KPH	KA1KPH	10/84
Lowell	145.01	145.01	KD2S	PACKET	New England Packet RA	KD2S	01/84
Mt. Greylock	145.01	145.01	K1FFK	AX.25	NoBARC	KA1JJM	01/85
MICHIGAN							
Kawkawlin	144.73	145.33	WB8TSL	Y ASCII		MARC	01/85
NEW JERSEY							
Catfish Mt.	222.94	224.54	K2PM	PACKET O A	Cherryville RA	WB2NQV	09/83
				E L R			
Holmdel	145.01	145.01	K2DR-3	PACKET	Bell Labs-Holmdel ARC	AD7I	10/84
Little Falls	223.02	224.62	N2DSY	PACKET	RATS	TSARC	10/83
Mt. Kipp	222.52	224.12	K2PM	PACKET O A	Cherryville RA	WB2NQV	09/83
				E L R			
Oakland	223.34	224.94	WA2SNA	PACKET	Ramapo Mt. ARC	K2BJG	10/84
Warren Twp.	145.01	145.01	KA9Q	PACKET	KA9Q	K8KA	11/84
NEW YORK							
Ilion	145.65	145.65	WB2FYZ			W2ODC	01/85
Rochester	145.65	145.65	WA2RYT	PACKET	WA2RYT	WA2RYT	01/84
Schenectady	145.55	145.55	W2DHT	PACKET		W2ODC	01/85
OHIO							
Columbus	147.93	147.33	WB8SYK	PACKET O A	CORC	WD8QWR	09/83
				L Y Z			
OKLAHOMA							
Enid	146.415	146.415	WB5RRR-1	PACKET	WB5RRR	WB5RRR	10/84
PENNSYLVANIA							
Philadelphia	222.92	224.52	K2PM	PACKET O A	Cherryville RA	WB2NQV	09/83
				E L R Z			
Philladelphia	222.92	224.52	K2PM	PACKET O A	Cherryville RA	WB2NQV	09/83
				E L R			
SOUTH CAROLINA							
Florence	145.01	145.01	W4ULH	PACKET	Florence ARC	WD4KFD	06/84
TENNESSEE							
Memphis	145.33	145.33	WB4MQD	PACKET		CVRA-SERA	11/84
VERMONT							
Shelburne	147.555	147.555	N1CBT	PACKET	VAPORS	N1CBT	05/84
Windsor	145.01	145.01	WA1TLN-1	PACKET	Mt. Ascutney Packet RA	N1CBT	10/84
VIRGINIA							
Hampton	145.23	145.23	K4UMI	PACKET		CVRA-SERA	11/84
McLean	147.81	147.21	WD4IWG	PACKET (CA)	AMRAD	TMARC	12/84
				E Y			
WASHINGTON							
Bremerton	222.96	224.56	N7BTI	PACKET		WWARA	01/85
Seattle	146.10	146.70	WA7HTJ	Y ASCII	Puget Sound RTTY RG	WA7HJR	11/84
Seattle/Cougar Mt.	144.65	145.25	WA7NAN	Y ASCII	WA7NAN	WWARA	01/85
BRITISH COLUMBIA							
Coquitlam	144.565	144.565	VE7IOT	PACKET		CRRL	10/84
Vancouver	145.65	145.65	VE7PKT	PACKET	VADCG	VADCG	04/84
QUEBEC							
Montreal	223.05	223.05	VE2RM	PACKET	VE2RM	VE2FNK	11/82
SASKATCHEWAN							
Saskatoon	147.95	147.95	VE5DPR	PACKET		CRRL	10/84

SPECIAL SERVICE CLUBS (SSC)

These Amateur Radio groups have qualified for Special Service Club status by demonstrating a substantial commitment to the advancement of Amateur Radio in their communities. Many SSCs also sponsor repeaters (listed within this directory), some of which have open autopatch capabilities. Should you find yourself in these areas, whether you are a permanent resident or just passing through, feel free to contact the Special Service and become a part of this vital component of the ARRL organization.

The following is a list of those clubs that have been designated as Special Service Clubs as of March 1, 1985. Club mailing addresses, as well as meeting information, are included.

Club Name	Address	Mbrs.	Meeting Place	Time	Section
Shelby County Amateur Radio Club	P O Box 815 Alabaster, AL 35007	47	Civil Defense Building Columbiana, AL	2nd & 4th Fri monthly	Alabama
Birmingham Amateur Radio Club	P O Box 603 Birmingham, AL 35201	341	Red Cross Bldg	1st & 3rd Thurs monthly	Alabama
Tuscaloosa Amateur Radio Club	4314-6th St. East Tuscaloosa, AL 35404	77	Univ. of Alabama Mineral Ind. Bldg. Rm. 337	2nd Mon. monthly	Alabama
Metropolitan Amateur Radio Club	P O Box 9050 Little Rock, AR 72219	47	Arkansas Children's Hospital	3rd Mon. monthly	Arkansas
Coconino County Amateur Radio Club	1320 N. Navajo Flagstaff, AZ 86001	27	Flagstaff Adult Center	1st Fri. monthly	Arizona
Green Valley Amateur Radio Club	601A LaCanada Green Valley, AZ 85614	35	Sheriff's Auxiliary Volunteers Bldg 601A N. LaCanada	1st Wed monthly	Arizona
Barstow Amateur Radio Club	P O Box 451 Barstow, CA 92311	45	Barstow Community Hospital 555 So. 7th St.	2nd Mon. monthly	Orange
Hughes El Segundo Employees Assn. (HESEA)	2060 E. Imperial Hwy Los Angeles, CA 90045	203	HESEA Clubhouse	2nd Tues. monthly, noon	Los Angeles
Amador County Amateur Radio Club	P O Box 1094 Pine Grove, CA 95665	102	Pioneer Elementary School Pioneer, CA	1st Thurs. monthly	Sacramento Valley
Convair Amateur Radio Club	9115 Clairmont Mesa Blvd San Diego, CA 92123	63	9115 Clairmont Mesa Blvd Convair Rec. Rm A	1st Thurs. monthly	San Diego
Sonoma County Radio Amateurs, Inc.	P O Box 116 Santa Rosa, CA 95402	93	Sonoma Cty Admin. Center, Office of Emer. Ser. Rm	1st Wed monthly	
Conejo Valley Amateur Radio Club, Inc.	P O Box 2051 Thousand Oaks, CA 91360	71	Home Federal Savings, Hillcrest Dr.	1st Thurs. monthly	Santa Barbara
Pikes Peak Amateur Radio Assn.	Box 16521 Colorado Springs, CO 80935	83	Palmer House I-25 and Fillmore	2nd Wed. monthly	Colorado
Denver Radio Club, Inc.	1417 S. Carlton Ct. Denver, CO 80219	176	Mile-High Red Cross	3rd Wed. monthly	Colorado
Rocky Mountain Radio League	7220 S Penrose Ct. Littleton, CO 80122	443	Wheat Ridge Grange Hall, 38th & High Ct, Denver, CO	2nd Wed. monthly	Colorado
Newington Amateur Radio League	70 Braeburn Rd. Bristol, CT 06010	59	ARRL Hq. 225 Main St.	1st Mon. monthly	Connecticut
Stamford Amateur Radio Assn.	118 Lockwood Rd Riverside, CT 06878	135	Springdale Firehouse Hope St Stamford, CT	1st Thurs monthly	Connecticut
Lake Monroe Amateur Radio Society	441 Maitland Ave Altamonte Springs, FL 32701	108	Altamonte Springs Civic Center	1st Tues. monthly	Northern Florida
Hernando County Amateur Radio Assn., Inc.	P O Box 1721 Brooksville, FL 33512	82	Teen Hall	2nd Thurs.	Northern Florida
Hollywood Amateur Radio Club	P O Box 6306 Hollywood, FL 33021	50	South Satellite Courthouse	3rd Mon. monthly	Southern Florida
Jacksonville Range Assn., Inc.	P O Box 10623 Jacksonville, FL 32207	205	Jacksonville Univ.	1st Tues. monthly	Northern Florida

North Florida Amateur Radio Society	P O Box 9673 Jacksonville, FL 32208	192	Ed White High School, 1700 Old Middleburg Rd.	2nd Thurs. monthly	Northern Florida
Platinum Coast Amateur Radio Society	P O Box 1004 Melbourne, FL 32902	252	American Red Cross	2nd Mon. monthly	Southern Florida
Silver Springs Radio Club, Inc.	3480 S.E. 26th Ct. Ocala, FL 32671	149	Forest High School	3rd Tues.	Northern Florida
Amateur Radio Club of Augusta	P O Box 3072 Augusta, GA 30904	43	Red Cross Bldg 12th & Walton Way	1st Wed. monthly	Georgia
Bill Gremlion Memorial Radio Club	P O Box 2327 Newnan, GA 30264	52	First National Civic Room	4th Tes. monthly	Georgia
Amateur Radio Club of Savannah	P O Box 13342 Savannah, GA 31406	34	J.C. Lewis Ford (conference room)	2nd Tues. monthly	Georgia
Central Georgia Amateur Radio Club	P O Box 2585 Warner Robins, GA 31093	108	Flint Electric Bldg 1600 Elberta Rd.	2nd Fri monthly	Georgia
Story County Amateur Radio Club	RR 1 Ames, IA 50010	55	Northminster Presbyterian Church 1416 20th St.	1st Thurs. monthly	Iowa
Fox River Radio League	P O Box 443 Aurora, IL 60507	200	Valley National Bank McCallough Park Center	2nd Tues. monthly	Illinois
Cenois Amateur Radio Club, Inc.	430 West Main St Decatur, IL 62522	49	1085 So. Main St	2nd & 4th Thurs. monthly	Illinois
Egyptian Radio Club, Inc.	P O Box 562 Granite City, IL 62040	131	Cheatou Slough Rd	1st Thurs. monthly	Illinois
Okaw Valley Amateur Radio Club	P O Box 247 Greenville, IL 62246	34	Bond Co. ESDA Center	4th Tues. monthly	Illinois
Rockford Amateur Radio Assn.	P O Box 1744 Rockford, IL 61110	114	Rock Valley College	2nd Fri. monthly	Illinois
Madison County Amateur Radio Club, Inc.	921 Isabelle Dr. Anderson, IN 46013	34	Madison Co. Civil Defense Bldg.	1st Mon. monthly	Indiana
Northeastern Indiana ARC	P O Box 745 Auburn, IN 46706	25	Club's members homes	2nd Tues. monthly	Indiana
Tri-State Amateur Radio Society, Inc.	8505 Whetstone Rd Evansville, IN 47711	118	American Red Cross Bldg.	2nd Thurs. monthly	Indiana
Fort Wayne Radio Club	P O Box 15127 Fort Wayne, IN 46885	195	Salem Church Lake Ave	3rd Fri. monthly	Indiana
Hancock Amateur Radio Club	614 N. State St Greenfield, IN 46140	28	116½ S. State St.	2nd Wed. monthly	Indiana
Indianapolis Red Cross ARC	441 East 10th St Indianapolis, IN 46202	56	Red Cross Chapter 600 N. Sherman Dr.		Indiana
Muncie Area Amateur Radio Club	P O Box 3111 Muncie, IN 47302	90	Red Cross 325 E. Washington	3rd. Sun. monthly	Indiana
Blue River Valley Amateur Radio Society	RR #3, Box 310 Shelbyville, IN 46176	31	Shelbyville Civic Center, West Washington	3rd Mon. monthly	Indiana
Pike County Amateur Radio Club	R 1 Winslow, IN 47598	40	Winslow City Hall	2nd Wed & 4th Sun	Indiana
Pilot Knob Amateur Radio Club	620 Osage Leavenworth, KS 66048	54	Leavenworth County Courthouse 4th & Walnut	1st Thurs.	Kansas
Central Kansas Amateur Radio Club, Inc.	827 Merrill Salina, KS 67401	58	Emer. Prep. Meeting Rm., 225 N. 10th	Last Fri. monthly	Kansas
Wilderness Trail Amateur Radio Club	P O Box 384 Berea, KY 40403	26	Alumni Bldg, Berea College, Perkins Bldg. EKU	Alt. months 3rd Mon.	Kentucky
Kentucky Colonels Amateur Radio Club	2168 Greenhill Dr Bowling Green, KY 42101	59	High St. Comm. Center	3rd Fri. monthly	Kentucky
Wilderness Road Amateur Radio Club	622 Apache Trail Danville, KY 40422	16	Boyle County Courthouse	1st Tues. monthly	Kentucky
Owensboro Amateur Radio Club	1611 Chapel Lane Owensboro, KY 42301	71	5 Woodford Ave.	3rd Tues.	Kentucky
Ozone Amateur Radio Club	P O Box 553 Slidell, LA 70459	38	Ozone ARC Emer. Center	1st & 3rd Thurs. Monthly	Louisiana

Falmouth Amateur Radio Assn., Inc.	51 Barnabar Rd Falmouth, MA 02540	87	CD Room, Town Hall	Last Tues. monthly	E. Massachusetts
Framingham Amateur Radio Assn.	P O Box 3005 Framingham, MA 01701	119	Callahan Center	1st Thurs. monthly	E. Massachusetts
Norwood Amateur Radio Club	20 Hemlock St Norwood, MA 02062	40	Norwood Library	monthly	E. Massachusetts
North Shore Repeater Assn.	P O Box 8 Prides Crossing, MA 01965	265	Danversport Yacht Club, Danvers, MA	2nd Mon. monthly	E. Massachusetts
Wellesley Amateur Radio Society	211 Washington St. Wellesley, MA 02181	69	211 Washington St.	1st & 3rd Thurs. monthly	E. Massachusetts
Southern Maryland Amateur Radio Club	P O Box 273 Cheltenham, MD 20623	117	Church of the Nativity, Manchester Dr. at Branch A, Clinton MD	2nd Fri. monthly	Maryland-D.C.
Mountain Amateur Radio Club, Inc.	P.O. Box 234 Cumberland, MD 21502	103	Old Civil Def. Bldg.	1st & 3rd Tues. monthly	Maryland-D.C.
Anne Arundel Radio Club, Inc.	P O Box 604 Glen Burnie, MD 21061	225	Club House DFRC, Davidsonville, MD	1st & 3rd. Thurs monthly	Maryland-D.C.
Chesapeake Bay Radio Assn., Inc.	P O Box 171 Northeast, MD 21921	60	Town Council Havre de Grace, MD	3rd Thurs. monthly	Maryland-D.C.
Sandy River Amateur Radio Club	P O Box 533 Wilton, ME 04294	28	Sandy River ARC Rm Farmington Comm. Ctr., Farmington, ME	last Thurs. monthly	Maine
A.R.R.O.W. Inc.	P O Box 1572 Ann Arbor, MI 48106	111	Red Cross Packard Rd.	2nd Wed. monthly	Michigan
Ausable Valley ARC	2288 Miller Rd. Lewiston, MI 49756	29	Mio, MI	1st Tues. monthly	Michigan
Monroe County Radio Comm. Assn.	202 S. Macomb St. Monroe, MI 48161	116	Red Cross Chapter House	2nd Wed. monthly	Michigan
L'Anse Creuse Amateur Radio Club	P O Box 72 Utica, MI 48087	156	L'Anse Creuse HS Mt. Clemens MI 48045	1st Wed. monthly	Michigan
Motor City Radio Club	P O Box 337 Wyandotte, MI 48192	88	Peoples Bank Riverview, MI	1st Fri. monthly	Michigan
St. Paul Radio Club	P O Box 9375 N. St. Paul, MN 55109	284	St. Paul Red Cross Bldg., 100 S. Robt. St. St. Paul, MN	1st Fri. monthly	Minnesota
New Ulm Amateur Radio Club	7 Sunrise Dr. New Ulm, MN 56073	29	Brown County Courthouse	last Tues. monthly	Minnesota
Paynesville Amateur Radio Assn.	Rt 1 Box 214 Paynesville, MN 56362	8	members' homes	2nd Mon. monthly	Minnesota
Mid Range Amateur Radio Club	Rt 1, Box 178 Pengilly, MN 56465	25	Comm. College	3rd Thurs. monthly	Minnesota
Paul Bunyan Wireless Assn.	Box 354 Pequot Lakes, MN 56472	26	Merrifield Town Hall	3rd Fri. monthly	Minnesota
Robbinsdale Amateur Radio Club	P O Box 22613 Robbinsdale, MN 55422	42	Robbinsdale Fire Hall 4145 Hubbard Ave.	Wed. PM	Minnesota
Central Missouri Radio Assn., Inc.	P O Box 283 Columbia, MO 65205	46	Boone Elec. Corp.	2nd Tues. monthly	Missouri
PHD Amateur Radio Assn., Inc.	P O Box 11 Liberty, MO 64068	419	Clay Co. Red Cross Bldg.	last Tues. monthly	Missouri
Yellowstone Radio Club	2626 Burlington Ave Billings, MT 59102	61	Yellowstone County Courthouse	3rd Mon. monthly	Montana
Gallatin Ham Radio Club	48 Hitching Post Rd Bozeman, MT 59715	44	Summit Eng.	1st Thurs. monthly	Montana
Butte Amateur Radio Club	P O Box 4036 Butte, MT 59701	72	St. James Comm. Hospital E 2500 Continental Dr.	Alt. Thurs.	Montana
Flathead Valley Amateur Radio Club	P O Box 2549 Kalispell, MT 59901	47	P P & L Co. Warehouse Auditorium N. Meridian Rd.	4th Thurs. monthly	Montana
Mecklenburg Amateur Radio Soc., Inc.	2425 Park Rd Rm 023 Red Cr Charlotte, NC 28203	243	Auditorium Ed. Bldg Charlotte Mem. Hosp	Last Tues monthly	N. Carolina
Theodore Roosevelt Amateur Radio Club	271 Allen St Dickinson, ND 58601	23	Dickinson Public Library Bsmnt. 139 W. 3rd St.	1st Mon. monthly	N. Dakota

Blue Valley Amateur Radio Club	RFD 1 Box 86 Beaver Crossing, NE 68313	36	Civic Center Seward, NE	3rd Tues. monthly	Nebraska
Hastings Amateur Radio Club	P O Box 128 Hastings, NE 68901	35	Hawthorne Elem. School 1900 West Ninth St.	3rd Mon. monthly	Nebraska
Lincoln Amateur Radio Club Inc.	P O Box 5006 Lincoln, NE 68505	250	Red Cross Chapter House 1701 E. St.	2nd Wed. monthly	Nebraska
Great Bay Radio Association	P O Box 911 Dover, NH 03820	48	Dover Dist. Court	2nd Sun. monthly	New Hampshire
Granite State Amateur Radio Assn.	250 Exchange Ave Manchester, NH 03104	42	Red Cross Bldg monthly	3rd Tues.	New Hampshire
Bergen Amateur Radio Association	P O Box 402 Glen Rock, NJ 07452	168	Bergen Comm. Coll.	1st Sun. monthly	N. New Jersey
Cherryville Repeater Association, Inc.	Box 338 Quakertown, NJ 08868	69	Clinton Elks Club Clinton, NJ	2nd Fri. monthly	N. New Jersey
Wide Area Data Group	P O Box 3132 Sparks, NV 89431	72	No set location	No set day	Nevada
Great South Bay Amateur Radio Club	P O Box 491 Babylon, NY 11702	50	Babylon Village Hall Montauk Hwy.	last Thurs. monthly	NYC-LI
Suffolk County Radio Club, Inc.	51 Bayport Ave. Bayport, NY 11705	85	Bohemia Rec. Center Bohemia, NY	3rd Tues. monthly	NYC-LI
Wantagh Amateur Radio Club	2444 Seebode Ct. Bellmore, NY 11710	42	Wantagh Public Lib. 3285 Park Ave. Wantagh, NY	3rd Fri. monthly	NYC-LI
Liverpool Amateur Repeater Club	P.O. Box 126 Bridgeport, NY 13030	235	N. Syracuse VFW	4th Thurs.	Western NY
Putnam Emergency & Amateur Rptr. League	P O Box 501 Carmel, NY 10512	63	Putnam Co. Off. Bldg Civil Defense Hq. Rt. 52 Carmel, NY	3rd Wed. monthly	Eastern NY
Tu-Boro Amateur Radio Club	23-26 125 St College Point, NY 11356	18	Bayside Masonic Temple	2nd Thurs. monthly	NYC-LI
Larkfield Amateur Radio Club	4 Marshmallow Dr Commack, NY 11725	225	J T Finley Jr. High Huntington, NY	2nd Fri. monthly	NYC-LI
Chautauqua Co. Amateur F.M. Assn.	P O Box 81 Jamestown, NY 14701	63	Jamestown City Hall	4th Mon. monthly	Western NY
Long Island Amateur Radio Club, Inc.	162 West Hudson St Long Beach, NY 11561	314	H.P. Thompson Jr. High School Syosset, NY	1st Tues. monthly	NYC-LI
Radio Central Amateur Radio Club	P O Box 680 Miller Place, NY 11764	165	Shorham Rec. Center Shoreham, NY	Last Wed. monthly	NYC-LI
Westchester Emer. Comm. Assn., Inc.	P O Box 131 N. Tarrytown, NY 10591	126	Westchester Co. Center White Plains, NY	2nd Mon. monthly	Eastern NY
Knickerbocker Amateur Radio Club	433 Main St Port Washington, NY 11050	16	Knickerbocker Yacht Club 433 Main St.	Sun & 1st. Thurs monthly	NYC-LI
Rochester Amateur Radio Assn., Inc.	P O Box 1388 Rochester, NY 14603	824	40/8 Club 933 University Ave.	1st Fri. monthly	Western NY
Crystal Radio Club	Route 303 Valley Cottage, NY 10989	36	Route 303	Weds.	Eastern NY
Poughkeepsie Amateur Radio Club	11 Phyllis Dr. Wappinger Falls, NY 12590	65	Off. of Emer. Prep. Creek Rd. Poughkeepsie, NY	3rd Tues. monthly	Eastern NY
Triple States Radio Amateur Club	Box 240 RD #2 Adena, OH 43901	600	Citizens Savings Bank Colerain, OH	Quarterly	Ohio
Greater Cincinnati ARA	2213 Smith Rd. Hamilton, OH 45013	485	Hamilton Co. CD Bldg. 84 Shadybrook Dr.	4th Wed. monthly	Ohio
Northern Ohio Amateur Radio Society	P O Box 354 Lorain, OH 44052	692	Gargus Hall	3rd Mon. monthly	Ohio
Portage Amateur Radio Club, Inc.	9971 Diagonal Rd. Mantua, OH 44255	70	Tower Lodge Ravenna City Park Ravenna, OH	4th Wed. monthly	Ohio
Greater Toledo Amateur Radio Assn., Inc.	P O Box 498 Toledo, OH 43601	95	Amer. Red Cross Hq	3rd Tues monthly	Ohio
Tulsa Amateur Radio Club, Inc.	P O Box 4980 Tulsa, OK 74159	87	Radio, Inc. 1010 S. Main St.	2nd Tues. monthly	Oklahoma

Oregon Tualatin Valley ARC	P O Box 5132 Beaverton, OR 97006	190	Portland GE Auditorium	3rd Wed. monthly	Oregon
Hoodview Amateur Radio Club	P O Box 20624 Portland, OR 97220	137	Mt. Hood Comm. College	3rd Thurs. monthly	Oregon
Triple "A" Amateur Radio Assn., Inc.	817 Lincoln Place Beaver Falls, PA 15010	50	Economy Borough Bldg.	3rd Thurs. monthly	Western PA
Butler County Amateur Radio Club, Inc.	P O Box 1787 Butler, PA 16001	76	Butler Co. Comm. College	1st & 3rd Tues. monthly	Western PA
Steel City Amateur Radio Club, Inc.	P O Box 281 Carnegie, PA 15106	119	208 McMichael Rd.	3rd Tues. monthly	Western PA
Penn Wireless Assn., Inc.	Box 734 Langhorne, PA 19047	76	Falls Township Bldg Falls Township, PA	4th Mon monthly	Eastern PA
Beaver Valley Amateur Radio Assn., Inc.	c/o 501 10th St. New Brighton, PA 15066	120	Beaver Co. Court House	last Fri. monthly	Western PA
Warminster Amateur Radio Club, Inc.	P O Box 113 Warminster, PA 18974	102	St. John's Luthern York Road Hatboro, PA 18974	1st Wed. monthly	Eastern PA
Murgas Amateur Radio Club, Inc.	P O Box 1094 Wilkes-Barre, PA 18703	84	Westminster Presbyterian Church	1st Wed. monthly	Eastern PA
Phil-Mont Mobile Radio Club, Inc.	15 Poe Ave. Wyncote, PA 19095	142	Franklin Inst.	1st Mon monthly	Eastern PA
Newport County Radio Club	18 Market Square Newport, RI 02840	66	Seamans Church Institute	Mon. weekly	Rhode Island
Anderson Radio Club	P O Box 506 Anderson, SC 29622	65	Anderson Arts Cent. 405 N Main St.	4th Thurs. monthly	S. Carolina
Blue Ridge Amateur Radio Society	Box 10321 Fed. Sta. Greenville, SC 29607	125	EOC Basement of City Hall	1st Tues. monthly	S. Carolina
Volunteer Amateur Radio Club	P O Box 74 Burns, TN 37029	9	Old General Hosp.	2nd Thurs. monthly	Tennessee
Johnson City Radio Association	2805 Avondale Dr Johnson City, TN 37601	26	Johnson City Municipal Bldg.	2nd Mon. monthly	Tennessee
Delta Amateur Radio Club, Inc.	P O Box 16343 Memphis, TN 38116	28	Whitehaven Pub. Lib.	2nd Tues. monthly	Tennessee
Austin Amateur Radio Club	Box 13473 Austin, TX 78711	317	Luby's Cafeteria on North Loop	2nd Tues. monthly	Southern TX
Prairie Dog Amateur Radio Club	Box 485 Childress, TX 79201	15	County Courthouse	3rd Sat. monthly	Northern TX
El Paso Amateur Radio Club	8516 Mt. Scott El Paso, TX 79904	151	1501 Golden Hill Ter.	2nd & 4th Fri. monthly	Southern TX
Garland Amateur Radio Club	2905 Prescott Garland, TX 75041	179	Women's Activities Bldg. Glenbrook at Austin	4th Mon. monthly	Northern TX
Brazos Valley Amateur Radio Club	P O Box 1630 Missouri City, TX 77459	74	Fire Sta. No. 1	2nd Thurs. monthly	Southern TX
San Antonio Radio Club, Inc.	90 Brees Blvd San Antonio, TX 78209	234	Amer. Red Cross 90 Brees Blvd.	1st & 3rd Fri. monthly	Southern TX
Ogden Amateur Radio Club, Inc.	P O Box 3353 Ogden, Ut 84409	44	Amer. Red Cross Bldg. 1961 Washington Blvd	3rd Wed. monthly	Utah
Portsmouth Amateur Radio Club	P O Box 6503 Portsmouth, VA 23703	58	Life Fed. Savings & Loan	3rd & 5th Thurs. monthly	Virginia
Virginia Beach Amateur Radio Club	297 Citation Drive Virginia Beach, VA 23462	176	Open Door Chapel 3177 Virginia Beach Blvd.	1st Thurs. monthly	Virginia
Lower Columbia Amateur Radio Assn., Inc.	P O Box 906 Longview, WA 98632	62	Clubhouse 966 Lone Oak Rd.	1st & 3rd Thurs. monthly	Washington
Radio Club of Tacoma, Inc.	12306 80th Ave. E. Puyallup, WA 98373	347	Lakewood Library	2nd & 4th Wed. monthly	Washington
North Seattle ARC	3409 37th Ave W. Seattle, WA 98199	53	2825 NE 125th	3rd Tues. monthly	Washington
Key Beepers of Sedro Woolley High School	3rd. & Nelson Sedro Woolley, WA 98284	29	Sedro Woolley High School 3rd & Nelson	3rd Fri. monthly	Washington
Clark County Amateur Radio Club	P O Box 1424 Vancouver, WA 98668	60	Applied Arts Bldg. Clark College 1800 E McLaughlin	1st Fri. monthly	Washington

Four Lakes Amateur Radio Club	3713 Rebel Dr DeForest, WI 53532	123	Security S&L Gammon Rd Madison, WI	1st & 3rd Tues. monthly	Wisconsin
Green Bay Mike & Key Club, Inc.	P.O. Box 8295 Green Bay, WI 54308	65	Amer. Natl. Red Cross 2131 Deckner Ave.	2nd Thurs. monthly	Wisconsin
East River Amateur Radio Club	2113 Hemlock Hill Bluefield, WV 24701	42	Glenwood Park Methodist Home	1st & 3rd Mon monthly	West Virginia
Jackson County Amateur Radio Club, Inc.	308 Edgewood Circle Ripley, WV 25271	19	1st National Bank	1st Thurs. monthly	West Virginia

TRACKING DOWN REPEATER JAMMERS

Repeaters, which of course are fixed frequency devices, are vulnerable to abuse by the lunatic fringe among us who find some perverse pleasure in destroying the pleasure of others by disrupting repeater communications. The ARRL has established an Interference Task Force to study this problem and to establish counter-measures against it. As one step, we have been making a concerted effort to feature more articles on direction finding techniques in *QST*. We have also produced a selected bibliography of radio direction finding articles, which follows.

If you or your repeater group is plagued with malicious interference, please write the Membership Communications Services Department, ARRL, 225 Main St., Newington, CT 06111 for assistance.

SELECTED BIBLIOGRAPHY

- Alego, "Another Loop Antenna for Hunters," *QST*, November 1975, p. 42
- Dease, "Try a Fox and Hare Special," *73*, May 1980, p. 148
- DeMaw, "Maverick Trackdown," *QST*, July 1980, p. 22
- Gebuhr, "How to Nab a Jammer," *73*, February 1979, p. 80
- Gebuhr, "More on Jammer Nabbing," *73*, April 1980, p. 36
- Geiser, "Double-Ducky Direction Finder," *QST*, July 1981, p. 11
- Geiser, "Updating the Double Ducky Direction Finder," *QST*, May 1982, p. 15
- Gercke, "Radio Direction/Range Finder," *73*, April 1980, p. 36
- Haviland, "Tracking Down Repeater Jammers," *Ham Radio*, September 1978, p. 56
- Keen, *Wireless Direction Finding*, Iliffe & Sons Ltd., London, England, 1943
- Kuivinen, "The Art of T-hunting," *73*, November 1971, p. 45
- Naruta, "Tracking the Wild Turkey," *73*, September 1978, p. 64
- O'Dell, "Knock-It-Down and Lock-It-Out Boxes for DF," *QST* April 1981, p. 41
- O'Dell, "Simple Antenna and S-Meter Modification for 2-Meter FM Direction Finding," *QST*, March 1981, p. 43
- Shillington, "Some Foxhunting Fundamentals," *Ham Radio Horizons*, February 1978, p. 28
- Wilson, "Happy Flyers," *Ham Radio Horizons*, March 1978, p. 12

REPEATER LINGO

Definitions of the words frequently used on fm repeaters:

Autopatch — a device that interfaces the repeater system with the telephone system to extend ham communications over the telephone communications network.

Breaker — a ham who interrupts his call sign during a QSO in an attempt to get a chance to communicate over the repeater.

Coverage — the geographical area in which the repeater may be used for communications.

Channel — the pair of frequencies (input and output) a repeater operates on.

Closed repeater — a repeater whose use is limited to certain individuals.

Control operator — an individual ham designated to "control" the repeater, as required by FCC regulations.

COR — carrier-operated relay, a device that, upon sensing a received signal, turns on the repeater's transmitter to repeat the received signal.

Courtesy beeper — a tone sounded shortly after each repeater transmission to permit other stations to gain access to the repeater before the tone sounds.

Crossband — communica-

tions to another amateur frequency band by means of a link interfaced with the repeater.

Desense — degradation of receiver sensitivity caused by strong unwanted signals reaching the receiver front end.

Duplexer — a device that permits the use of one antenna for both transmitting and receiving with minimal degradation to either the incoming or outgoing signals.

Frequency synthesis — a scheme of frequency generation in transceivers using digital techniques.

Full quieting — signal strength in excess of amount required to mask ambient noise.

Hand-held — a portable fm transceiver that is small enough to use and carry in one hand.

Input — the frequency the repeater receiver is tuned to: the frequency that a repeater user transmits on.

Intermod — interference caused by spurious signals generated by intermodulation distortion in a receiver front end or transmitter power-amplifier stage.

Key-up — turning on a repeater by transmitting on its input frequency.

Machine — the complete repeater system.

Mag-mount — a mobile antenna with a magnetic base that permits quick installation and removal from the motor vehicle.

NiCads — nickel-cadmium batteries that may be recharged hundreds of times, used to power portable fm transceivers.

Offset — the spacing between a repeater's input and output.

Omnidirectional — an antenna system that radiates equally in all directions.

Output — the frequency the repeater transmits on; the frequency that a repeater user receives on.

Picket-fencing — rapid flutter on a mobile signal as it travels past an obstruction.

Polarization — the plane an antenna system operates in; most repeaters are vertically polarized.

Reverse autopatch — a device that interfaces the repeater with the telephone system and permits users of the phone system to call the repeater and converse with

on-the-air repeater users.

Reverse split — a split-channel repeater operating in the opposite direction of the standard 30-kHz repeaters.

RPT, R — abbreviations used after repeater call signs to indicate that the call sign is being used for repeater operation.

Simplex — communications on one frequency, not via a repeater.

Splinter — frequency — 2-meter repeater channel 15 kHz above or below the standard 30 kHz-spaced channel.

Split sites — the use of two locations for repeater operation (the receiver is at one site and the transmitter at another), and the two are linked by telephone or radio.

Squelch tail — the noise burst that follows the short, unmodulated carrier following each repeater transmission.


Timer — a device that limits the length of a single repeater transmission.

Tone pad — a device that generates the standard telephone system tones used for controlling various repeater functions.

INDEX OF ADVERTISERS

Advanced Computer Controls, Inc.: 169
American Radio Relay League, Inc.: 8, 176
Amp Supply Company: 172
Barry Electronics Corp.: 2
Communications Specialists: Cov. III
Cushcraft Corp.: 4
E.G.E. Inc.: 174
F & M Electronics: 176
G.I.S.M.O.: 173
ICOM America, Inc.: 6
Info-Tech: 175
Larsen Electronics, Inc.: Cov. IV
MFJ Enterprises, Inc.: 173
Micro Control Specialties: 171
Nemal Electronics Int'l., Inc.: 170
Nye, William M., Co., Inc.: 174
P.C. Electronics: 172
Spectrum Communications: 175
Springhouse Energy Systems, Inc.: 176
Trio-Kenwood Communications, Inc.: Cov. II
Universal Manufacturing Co.: 174
VHF Communications: 170
Wacom Products, Inc.: 171

When we set out to make the best amateur radio equipment in the world, we had some pretty tough standards to live up to ...



... yours

... and ours.

So we designed the **RC-850 Repeater Controller**, the industry's top of the line repeater control system. Now in it's "third wave" of innovation, thanks to its designed for the future architecture and new software releases. The '850 defines the industry standard in repeater control systems.

- Fully remotely programmable with Touch-Tone commands or computer terminal
- Over 300 word customized male and female speech synthesis vocabulary
- Time/day of week Scheduler with 10 set-up states, 30 changeovers and events, over 100 schedulable items for hands off operation and automatic reminders.
- Full or half duplex autopatch, autodial (200 numbers), emergency autodial, reverse autopatch, antidialer, toll restrict including telephone exchange tables, supports remote and multiple phone lines
- Informative remotely programmable ID's (17), tail messages (13), bulletin boards (5)
- 16 channel voice response analog metering, automatic storage of min/max values
- Supports synthesized remote base transceivers and full duplex links
- Individual user access codes to selectable features
- Mailbox for user-to-user, and system-to-user messages
- Paging – two-tone, 5/6 tone, DTMF, CTCSS, HSC display, GSC digital display
- Logical to physical I/O mapping and internal "toolbox"
- Easy hookup to any repeater

If your repeater budget can't afford the '850, we offer the **RC-85 Repeater Controller**, which we like to call the "second best repeater controller in the world". It's a scaled down, simplified version of our '850, but overall, it offers more capability and higher quality than anyone else's control equipment at any price.

- Remotely programmable with Touch-Tone commands
- Over 175 word customized male speech synthesis vocabulary
- Selectable "Macro sets" for easy control operator selection
- Autopatch, autodial (200) numbers, emergency autodial, reverse patch
- Remotely programmable informative ID's (7), tail messages (3), bulletin board (2)
- Supports synthesized remote base transceiver, control receiver, alarm
- Talking S-meter, Two-tone paging

For those who like to "roll their own", we can get you off to a rolling start with our **ITC-32 Intelligent Touch-Tone Control Board**

Much more than just a decoder, it's a mini-control system of its own.

- 28 remotely controllable latched or pulsed logic outputs
- Response messages to confirm command entry
- Repeater functions including COR, IDer, timers, courtesy tone, etc.
- Remote base functions including control of synthesized transceiver

Our new **Digital Voice Recorder** lets you remotely record ID's, tail messages, and various other response messages for automatic playback through your repeater. Audio is stored digitally with no-compromise reproduction quality in up to eight megabits of memory. The DVR can support up to three independent repeaters for a low per-channel cost. Its Touch-Tone activated voice mailbox lets your users easily record messages for other users when they aren't around.

QST: Attention All Hams

If you own a shack, you should know about ShackMaster™.

ShackMaster lets you carry your home station with you in the palm of your hand. It acts as your gateway to the world, linking your handheld transceiver to your high performance HF station. It also lets you communicate with the family by handling third party traffic – its electronic mailbox and intercom let you keep in touch. And a simplex patch lets you place important calls directly through your home phone.

- Crossband linking – VHF/UHF to HF
- Telephone access to your home station
- BSR Home Control interface
- Electronic Mailbox
- ShackPatch™ intercom into the shack
- PersonalPatch™ simplex autopatch



Because of the remote control capabilities of ShackMaster, the ARRL would like us to remind you that "Use of this device with a transceiver operating in the two meter band, or on any frequency below 220.5 MHz is not permitted unless a separate control link is provided".

Our goal is to advance the state of the repeater art. But most of all, our products put the FUN back into the FUN MODE!

To order one of these advanced control products, call 408-749-8330 and speak with Tim or Catherine. For specifications and a copy of our ACC Notes newsletter, just write or send your QSL card to:

acc advanced computer controls, inc.

10816 Northridge Square, Cupertino, CA 95014



ICOM

First in Communications



NEW

IC-8200A
DUAL BANDER

Contact us for all of your amateur radio needs.....
FEATURING:

ICOM, AEA, LARSEN, VAN GORDEN, VIBROPLEX,
NYE-VIKING, FALCON COMM., LEADING EDGE,
ARRL PUBLICATIONS, KALGLO, HAMTRONICS,
PROWRITER, ELEPHANT DISKS, RAMSEY ELECT.



VHF COMMUNICATIONS

915 North Main Street
Jamestown, New York 14701

*Western New York's finest
amateur radio dealer!*

EVENINGS
after 7pm

PH. (716)664-6345

NEMAL ELECTRONICS INTL., INC.



COAXIAL CABLES


Over 75 types in stock, available in full roll or cut to order. Nemal offers cable made to both military as well as commercial specifications including Teflon cables, Silver plated cables and high power RF cables.

MULTICONDUCTOR CABLES

Large inventory of both shielded and non-shielded types from 2 to 120 conductor and from 10 to 24 Gauge. Jacket types available for specific applications including PVC, Polyethylene, and neoprene. Complete Columbia line.

COMPUTER PRODUCTS

Complete line of twinaxial and multiconductor data cables and connectors made to IBM and Wang specifications, and for use in RS-232 applications.



SMATV & CABLE SYSTEM PRODUCTS

Nemal maintains an extensive on-shelf inventory of active and passive devices for SMATV and cable systems including trunk and drop cable, splitters, switches, transformers, amplifiers, taps, filters, attenuators, and modulators. Complete Blonder-Tongue line.

CONNECTORS

Inventory of over 2 million connectors including UHF, BNC, Type N, C, LC, TNC, SMA and F. All UG types meet military specifications.

- Available in both crimp and standard types.
- Complete Kings and Amphenol lines available.
- Large selection of crimping tools in stock.

HARDLINE

Available in 50 and 75 ohm versions, either smooth Aluminum jacket or Corrugated Copper (LDF Type), in 1/2" and 7/8" sizes. Complete stock of connectors, UHF and Type N.

CUSTOMER SERVICE

Our entire Staff stands ready to provide the highest level of Quality, Service and Value available anywhere. With over 17 years of experience in the Cable and Connector market, serving industry, government, and communications distributors, NEMAL can fulfill all of your requirements in these areas as well as provide extensive Product Support and Technical Assistance.

NEMAL ELECTRONICS INTL., INC.

12240 N.E. 14 AVE., NORTH MIAMI, FL 33161
Telephone: (305) 893-3924 • Telex: 532362

CALL OR WRITE FOR FREE CATALOG!

here is the next generation Repeater

MARK 4CR

No other repeaters or controllers match Mark 4 in capability and features. That's why Mark 4 is the performance leader at amateur and commercial repeater sites around the world. Only Mark 4 gives you Message Master™ real speech • voice readout of received signal strength, deviation, and frequency error • 4-channel receiver voting • clock time announcements and function control • 7-helical filter receiver • extensive phone patch functions. Unlike others, Mark 4 even includes power supply and a handsome cabinet.

Call or write for specifications on the repeater, controller, and receiver winners.



MICRO CONTROL SPECIALTIES

Division of Kendecom Inc.

23 Elm Park, Groveland, MA 01834 (617) 372-3442

The **only** repeaters and controllers with REAL SPEECH!

Create messages just by talking. Speak any phrases or words in any languages or dialect and *your own voice* is stored instantly in solid-state memory. Perfect for emergency warnings, club news bulletins, and DX alerts. Create unique ID and tail messages, and the ultimate in a real speech user mailbox —only with a Mark 4.



WACOM

LOW LOSS TRANSMITTER COMBINERS RECEIVER MULTICOUPLERS

150-450-800 MHz

DUPLEXERS and CAVITY FILTERS.

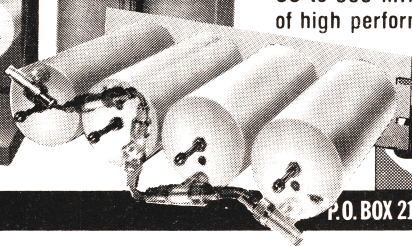


including our patented $B_p B_r$ CIRCUIT™ FILTERS. for all bands within the frequency range of 35 to 960 MHz. Investigate this complete line of high performance products.

CALL or WRITE:



WACOM
PRODUCTS, INC.

P.O. BOX 21145 • WACO, TEXAS 76702 • 817/848-4435



AMATEUR TELEVISION

ALL IN ONE BOX

\$399



TC-1+ 70CM ATV TRANSMITTER/DOWNCONVERTER

Full Color & Sound 10w xmtr. Specify xtal on 439.25, 434.0, or 426.25 mHz.

Accepts Composite Video from cameras, VCRs, SSTVs, computers, etc.

Sensitive Downconverter mixes 420-450 mHz ham band down to TV channel 3.

Just Add Antenna, coax, TV, camera, and you are on the air with live action.

Requires Technician class or higher amateur license to purchase & operate.

See Live Action Color Video with broadcast quality of the shack, home video tapes, Space Shuttle, public service events, weather radar, etc. simplex or thru a local atv repeater. With a computer you can learn basic over the air, show interesting graphics, swap and debug programs by just transmitting the video from the computer monitor. DX about the same as 2 meters, 15 to 100 miles.

Call or Write for our Catalog, ask who is on in your area and more info. We are a full line supplier of ATV products including downconverters starting at \$49 to just watch the action, to antennas, repeaters, cameras, transmitter modules (see chapt 20 ARRL 1985 Handbook), and more.

(818) 447-4565 m-f 8am-6pm pst.

SEE US AT DAYTON . . . BOOTH 153



Maryann
WB6YSS

P.C. ELECTRONICS

2522 PAXSON
ARCADIA, CA 91006

Tom
W6ORG



This Coupon Good For

5% OFF
ANY

AMP SUPPLY PRODUCT

For readers of the ARRL Repeater Directory.

Send for our free detailed catalog today.

Amp Supply Co.

208 Snow Ave
P.O. Box 147
Raleigh, NC 27602
919/821-5518

THE NEW G.I.S.M.O.!

IS THE WORD

TEN-TEC

 KENWOOD

 ICOM

 YAESU

ALL MAJOR LINES AVAILABLE

800-845-6183




GISMO
1039 Latham Dr.
Rock Hill, SC 29730

Service Department
Call 803-366-7158

HEAR POLICE/FIRE CALLS

on 2 Meter Handhelds with this MFJ VHF Converter.

MFJ-313
\$ **39⁹⁵**



*Scanning
Handhelds
become
Police/Fire
Scanners*

New MFJ VHF converter turns your synthesized scanning 2 meter handheld into a hot Police/Fire/Weather band scanner.

144-148 MHz handhelds receive Police/Fire on 154-158 MHz with direct frequency readout. Hear NOAA weather, maritime coastal plus more on 160-164 MHz.

Mounts between handheld and rubber ducky. **Feedthru** allows simultaneous scanning of both 2 meters and Police/Fire bands. No missed calls.

Highpass input filter and 2.5 GHz transistor gives excellent uniform sensitivity over both bands. Crystal controlled.

Bypass/OFF switch allows transmitting. Won't burn out if you transmit (up to 5 watts) with converter on. Low insertion SWR. Uses AAA battery. 2¼x1½x1½ in. BNC connectors.

Enjoy scanning, memory, digital readout, etc.

as provided by your handheld on Police/Fire band.

Order from MFJ and try it-no obligation. If not delighted, return it within 30 days for refund (less shipping). One year unconditional guarantee.

Order today. Call toll free 800-647-1800. Charge VISA, MC or mail check, money order for amount indicated plus \$4.00 each shipping.

Hear police/fire/weather. Order now.

CALL TOLL FREE ... 800-647-1800

Call 601-323-5869 in Miss. outside continental USA, tech/order/repair info. Telex 53-4590.

MFJ ENTERPRISES, INCORPORATED

Box 494, Mississippi State, MS 39762


THE COMPLETE SOURCE OF AMATEUR SUPPLIES

Check our discounts on all types of ham gear!

RADIOS Handheld, mobile, & base radios by Santec, Icom, Yaesu, Ten-Tec, and Kenwood

AMPLIFIERS by Ameritron, TE Systems, Amp Supply, Mirage, Daiwa, Kenwood, VoCom, Tokyo Hy-Power, and Ten-Tec

ANTENNAS by Antenna Systems, Larsen, B&W, VoCom, Cushcraft, Hy-Gain, KLM, Butternut, AEA, Miniquad, Hustler, and Mosley



TOWERS By Hy-Gain, Unarco-Rohn, and Tri-Ex

RTTY/MORSE Hardware and software by MFJ, Hal, AEA, Microlog, Ham Data, & Kantronics

ACCESSORIES By B + K Precision, Welz, Astron, Alliance, Amphenol, Kenpro, & others

EXTRAS A complete service department; Commercial Land Mobile and Marine radios; equipment by AT&T, Southwest Bell, Regency, Bearcat, Sony, Panasonic, Uniden

ege, inc.

Check prices and order TOLL FREE 800-336-4799 (In Virginia 800-572-4201)
 13646 Jeff Davis Hwy, Woodbridge, VA 22191 Service and info: (703) 643-1063
 Store Hours: MTTh—10 a.m.-6 p.m.; WF—10a.m.-8 p.m.; Saturday—10 a.m.-4 p.m.

UNIVERSAL

a great tower



FOR RUGGED STRENGTH

use universal Towers



In addition to all of these advantages, the total cost of a Universal Aluminum Tower is less than that of similar steel towers, extended over the life of the tower

If you have any questions regarding our product line, please contact your local distributor or call or write for information.

UNIVERSAL TOWERS


Universal Manufacturing Co. 12357 E. 8 Mile Rd.

Warren, Mich. 48089 (313) 774 4140



NYE VIKING

SWR-002



TWO METERS FOR TWO METERS

Automatic SWR...

Hands free metering of SWR. No reset or calibration needed.

Power Monitor...

Separate power meter-30 or 300 watt-monitors output and makes antenna tuning a snap.



WM. M. Nye Co., Inc.

1614-130th Ave. N.E.
 Bellevue, WA 98005
 (206) 454-4524

Upgrade—To a Spectrum Repeater System!

NEW

We Offer—


- **HIGHEST PERFORMANCE**
 - 0.25 μ V Receivers, UHF Helical Resonators, Excellent Intermod Rejection, Super-Sharp 8 Pole Front-End & 12 Pole IF Filters!
 - Heavy Duty Transmitters to 150 VHF or 100W UHF, 15, 30, 75W VHF and 10 & 40W UHF Models Available.
- **WIDEST LINE OF REPEATERS & VHF/UHF LINK EQUIPMENT**
 - "Fully Loaded" Deluxe Repeaters, or Basic Units
 - Rack Mount Receivers, Xmtrs, High Power Amps & Power Supplies
 - Complete Line of 'built-in' features - (also available as 'Boards' & Sub Assemblies to make your own system): Rcvrs, Xmtrs, IDers, COR, 'PL', Autopatch, Courtesy Tone, Various Remote (Touch Tone) Control Functions, Btry. Backup, etc.
- **HIGHEST QUALITY & FIELD-PROVEN RELIABILITY**
 - 11 Years experience in the business
 - Over 2000 units in service throughout the entire world!
 - Only the Finest Quality Designs, Components & Construction. 6 Mo. Warranty.
- **QUICK DELIVERY - Normal or "Super Rush" Service**

NEW!! Commercial Computer - Data Links to replace costly phone lines.
Inquire



BASIC SCR77

Call or write today for data sheets & prices! Sold Factory Direct or through Export/Foreign Sales Reps. Get your order in today!




SCR2000X
Microprocessor Controlled
Rptr. W/100-150W
Amp., etc.

Duplexers, Antennas, Cabinets, Cable, Transceivers, HTs, etc,
also available. Amateur & Commercial.



SPECTRUM COMMUNICATIONS
DEPT. RD • 1055 GERMANTOWN PIKE • NORRISTOWN, PA. 19403 • (215) 631-1710 • TLX 846-211

INFO-TECH M700A



INFO-TECH M-700A RTTY REPEATER, or SIMPLEX MSO, CONTROLLER

The M-700A is a rugged, dependable system currently in use in many locations around the world.

Features:


- (1) Three selectable Mode/Speed combinations (ASCII or Baudot, 45-300 Baud).
- (2) Built-in, two shift, crystal controlled Modem.
- (3) Built-in COR.
- (4) Built-in real time clock.
- (5) 64k of CMOS STATIC RAM battery backed for message retention in case of power failure.
- (6) Built-in, regulated power supplies.

INFO-TECH

**ELECTRONIC
EQUIPMENT**

Write For More Information

DIGITAL ELECTRONIC SYSTEMS, INC.
1633 Wisteria Court • Englewood, Florida 33533
813-474-9518



FRONT LICENSE PLATES

\$5⁰⁰ for either type

AVAILABLE FROM
ARRL
225 MAIN ST.
NEWINGTON, CT 06111



F&MELECTRONICS GREENSBORO, N.C.

919-299-3437

We're Handheld Headquarters for all your repeater needs and a full line dealer for all major lines of Amateur Radio Equipment.

Call Us For Special Prices
On Yaesu, ICOM
and Kenwood
and Other Popular Brands!

- Parts • Accessories • Microphones
- Batteries • Books • Antennas

F&M ELECTRONICS


Frank N4AZM & Mae Wyatt

3520 ROCKINGHAM ROAD NORTH
GREENSBORO, N.C. 27407

(919) 299-3437

9:00 a.m. to 7:00 p.m. Daily Closed Mondays

Communicate . . . with electricity from the sun.



ARCO Solar photovoltaic systems have a number of outstanding advantages in powering remote communication equipment. Reliability, Independence, Modularity, Economy, Safety. ARCO solar is your best choice for communication power.

- REMOTE POWER •FIELD DAY •HAMFESTS
- EMERGENCY
STAND BY POWER

To get all the facts,
send \$1.00 to

Springhouse
Energy
Systems, Inc.

Room 418
Washington
Trust Building
Washington, Pa.
15301

412/225-8685



Food for thought.

Our new Universal Tone Encoder lends it's versatility to all tastes. The menu includes all CTCSS, as well as Burst Tones, Touch Tones, and Test Tones. No counter or test equipment required to set frequency—just dial it in. While traveling, use it on your Amateur transceiver to access tone operated systems, or in your service van to check out your customers repeaters; also, as a piece of test equipment to modulate your Service Monitor or signal generator. It can even operate off an internal nine volt battery, and is available for one day delivery, backed by our one year warranty. \$79.95

 **COMMUNICATIONS SPECIALISTS**

426 West Taft Ave./Orange, CA 92667/(800) 854-0547
California residents use: (714) 998-3021




I N 1933, FDR WASN'T THE ONLY ONE MAKING RADIO HISTORY.

While the country gathered around the radio to listen to President Roosevelt's fireside chats, Jim Larsen was already working on a converter to pick up police calls on the family radio. When he found that he could pick up ham signals too, he was soon roaming the air waves as W7DZL, or "Dizzle," to his fellow hams.



A perfectionist even then, he kept taking his radios apart and rebuilding them, and designing antennas to go with them... each time making improvements and each time thinking of more improvements to make.

Now after 50 years as a ham operator, Jim keeps reaching out further — both as an antenna designer, and as an amateur. Because although his call sign has since changed to K7GE, and his QSL cards include nearly every country, he's still dreaming up more improvements... and putting his dreams to work.



Larsen Antennas
The Wave of the Future